This is a digital copy of a book that was preserved for generations on library shelves before it was carefully scanned by Google as part of a project to make the world's books discoverable online.

It has survived long enough for the copyright to expire and the book to enter the public domain. A public domain book is one that was never subject to copyright or whose legal copyright term has expired. Whether a book is in the public domain may vary country to country. Public domain books are our gateways to the past, representing a wealth of history, culture and knowledge that's often difficult to discover.

Marks, notations and other marginalia present in the original volume will appear in this file - a reminder of this book's long journey from the publisher to a library and finally to you.

Usage guidelines

Google is proud to partner with libraries to digitize public domain materials and make them widely accessible. Public domain books belong to the public and we are merely their custodians. Nevertheless, this work is expensive, so in order to keep providing this resource, we have taken steps to prevent abuse by commercial parties, including placing technical restrictions on automated querying.

We also ask that you:

+ *Make non-commercial use of the files* We designed Google Book Search for use by individuals, and we request that you use these files for personal, non-commercial purposes.
+ *Refrain from automated querying* Do not send automated queries of any sort to Google's system: If you are conducting research on machine translation, optical character recognition or other areas where access to a large amount of text is helpful, please contact us. We encourage the use of public domain materials for these purposes and may be able to help.
+ *Maintain attribution* The Google "watermark" you see on each file is essential for informing people about this project and helping them find additional materials through Google Book Search. Please do not remove it.
+ *Keep it legal* Whatever your use, remember that you are responsible for ensuring that what you are doing is legal. Do not assume that just because we believe a book is in the public domain for users in the United States, that the work is also in the public domain for users in other countries. Whether a book is still in copyright varies from country to country, and we can't offer guidance on whether any specific use of any specific book is allowed. Please do not assume that a book's appearance in Google Book Search means it can be used in any manner anywhere in the world. Copyright infringement liability can be quite severe.

About Google Book Search

Google's mission is to organize the world's information and to make it universally accessible and useful. Google Book Search helps readers discover the world's books while helping authors and publishers reach new audiences. You can search through the full text of this book on the web at `http://books.google.com/`


1837
ARTES
VERITAS
SCIENTIA
LIBRARY OF THE
UNIVERSITY OF MICHIGAN
E PLURIBUS UNUM
TUEBOR
SI QUAERIS PENINSULAM AMOENAM
CIRCUMSPICE

62d Cong. 3d Sess. H. Doc. 973 6452

DEPARTMENT OF COMMERCE AND LABOR

BUREAU OF NAVIGATION

FORTY-FOURTH ANNUAL LIST OF

MERCHANT VESSELS OF THE UNITED STATES

WITH OFFICIAL NUMBERS AND SIGNAL LETTERS

AND

LISTS OF VESSELS BELONGING TO THE UNITED STATES GOVERNMENT

WITH DISTINGUISHING SIGNALS

FOR THE YEAR ENDED JUNE 30

1912

WASHINGTON
GOVERNMENT PRINTING OFFICE
1912

CONTENTS.

	Page.
Part I. Sailing vessels alphabetically arranged	1
Part II. Steam vessels alphabetically arranged	109
Part III. Unrigged vessels alphabetically arranged	331
Index to compound names (Parts I, II, and III)	395
Part IV. Loss of American vessels	415
Part V. Government vessels:	
United States Navy	424
United States Army—	
Quartermaster's Department	433
Engineer Department	436
Ordnance Department	447
Treasury Department—	
Revenue-Cutter Service	448
Public Health Service	449
Department of Commerce and Labor—	
Lighthouse Service	451
Coast and Geodetic Survey	453
Bureau of Fisheries	454
Bureau of Immigration and Naturalization	455
Interior Department—	
Reclamation Service	456
Isthmian Canal Commission	457
Appendix:	
Official numbers awarded from July 1 to December 21, 1912	461

252649

LETTER OF TRANSMITTAL.

DEPARTMENT OF COMMERCE AND LABOR,
BUREAU OF NAVIGATION,
Washington, D. C., October 16, 1912.

SIR: In compliance with the provisions of the act of Congress approved July 5, 1884, establishing the Bureau of Navigation, and directing the Commissioner of Navigation to "annually prepare and publish a list of vessels of the United States belonging to the commercial marine, specifying the official number, signal letters, name, rig, tonnage, home port, and place and date of building of every vessel, distinguishing in such list sailing vessels from such as may be propelled by steam or other motive power," the forty-fourth annual list of such vessels is herewith submitted, it being the twenty-ninth annual list prepared by the Bureau of Navigation, and bringing the record of the merchant vessels of the United States down to June 30, 1912.

This volume contains the names of vessels, classed as follows:

Sailing vessels. (Part I.)
Steam vessels. (Part II.)
Unrigged vessels. (Part III.)
Index to compound names. (Parts I, II, and III.)
Loss of American vessels. (Part IV.)

Government vessels: Vessels belonging to the Navy; the Quartermaster's Department, United States Army; the Engineer Department, United States Army; the Ordnance Department, United States Army; the Revenue-Cutter Service; the Public Health and Marine-Hospital Service; the Lighthouse Service; the Coast and Geodetic Survey; the Bureau of Fisheries; the Bureau of Immigration and Naturalization; the Reclamation Service; and the Isthmian Canal Commission. (Part V.)

The information relating to merchant vessels is arranged as follows:

1. Official number of the vessel.
2. Signal letters.
3. Rig.
4. Name.
5. Tonnage (*gross and net*).
6. Register dimensions (*length, breadth, and depth*).
7. Service, of steam vessels.
8. Crew, excluding master.
9. Indicated horsepower.
10. Year of building.
11. Place of building.
12. Home port (*where permanent document issues*).

Signal letters are assigned to seagoing vessels of the United States, and, upon application made through a collector of customs, they will be granted to yachts, and, in particular cases, to other vessels, if necessary. Such letters are requisite in order to afford the means of recognition by signals at sea.

A supplement to this volume, being Part VI, has been prepared, designed especially for the use of signal stations and of masters of seagoing vessels classed as follows and having distinguishing signal letters:

Merchant vessels of the United States, yachts, vessels belonging to the Navy; the Quartermaster's Department and Engineer Department, United States Army; the Revenue-Cutter Service; the Lighthouse Service; the Coast and Geodetic Survey; the Bureau of Fisheries; and the Isthmian Canal Commission.

Respectfully,

EUGENE TYLER CHAMBERLAIN,
Commissioner.

To Hon. CHARLES NAGEL,
Secretary of Commerce and Labor.

Original Plan Followed in Awarding Official Numbers.

Rigged Vessels.			Unrigged Vessels.		
Letter.	Original numbers.	New numbers.	Letter.	Original numbers.	New numbers.
A	1- 1999	105000-109999	A	29000-30999	
B	2000- 3999	160000-160999	B	31000-32999	
C	4000- 5999	125000-129999	C	33000-34999	
D	6000- 6999	157000-159999	D	35000-35999	
E	7000- 8999	135000-139999	E	36000-36999	
F	9000- 9999	120000-124999	F	37000-38999	
G	10000-10999	85000- 89999	G	39000-41999	
H	11000-11999	95000- 99999	H	42000-43999	
I	12000-12499	100000-104999	I	44000-44999	
J	12500-13999	75000- 79999	J	45000-46999	
K	14000-14499	161000-161499	K	47000-47999	
L	14500-15999	140000-144999	L	48000-49999	
M	16000-17999	90000- 94999	M	50000-51999	
N	18000-18799	130000-134999	N	52000-52999	67000
O	18800-19499	155000-156999	O	53000-53999	
P	19500-20499	150000-154999	P	54000-54999	
Q	20500-20999		Q	55000-55999	
R	21000-21999	110000-114999	R	56000-56999	
S	22000-23999	115000-119999	S	57000-58999	
T	24000-24999	145000-149999	T	59000-59999	
U	25000-25499		U	60000-60999	
V	25500-25999	161500-161999	V	61000-61999	
W	26000-26999	80000- 84999	W	62000-64499	
X	27000-27499		X	64500-64999	
Y	27500-27999		Y	65000-65999	
Z	28000-28999		Z	66000-66999	

Plan Adopted July 1, 1903.

Rigged Vessels.		Unrigged Vessels.	
Letter.	New number.	Letter.	New number.
A to Z	200000	A to Z	162000

STATUTORY LENGTH, BREADTH, DEPTH, AND HEIGHT OF VESSELS.

REVISED STATUTES, SECTION 4150.

The registry of every vessel shall express her length and breadth, together with her depth and the height under the third or spar deck, which shall be ascertained in the following manner: The tonnage deck, in vessels having three or more decks to the hull, shall be the second deck from below; in all other cases the upper deck of the hull is to be the tonnage deck. The length from the fore part of the outer planking on the side of the stem to the after part of the main stern-post of screw steamers and to the after part of the rudder-post of all other vessels measured on the top of the tonnage deck shall be accounted the vessel's length. The breadth of the broadest part on the outside of the vessel shall be accounted the vessel's breadth of beam. A measure from the underside of the tonnage-deck plank, amidships, to the ceiling of the hold (average thickness), shall be accounted the depth of hold. If the vessel has a third deck, then the height from the top of the tonnage-deck plank to the underside of the upper-deck plank shall be accounted as the height under the spar deck. All measurements to be taken in feet and fractions of feet; and all fractions of feet shall be expressed in decimals.

PART I.

ALPHABETICAL LIST

OF

MERCHANT SAILING VESSELS OF THE UNITED STATES.

1912.

ALPHABETICAL LIST

OF

MERCHANT SAILING VESSELS OF THE UNITED STATES.

[Steel vessels in SMALL CAPITALS, iron vessels in *italics*.]

ABBREVIATIONS:

Bk. = bark
Bkn. = barkentine
Bg. = brig
Bgn. = brigantine
Cat. = catboat
Ctn. = catamaran
Ctr. = cutter
Lgr. = lugger
Sch. = schooner
*Sch. = schooner-barge
Shp. = ship
Slp. = sloop
*Slp. = sloop-barge
Ywl. = yawl
y. = yacht
⊙ = equipped with wireless apparatus.

"Rebuilt," followed by year, indicates that year of building is unknown.

Official No.	Signal letters.	Rig.	Name of vessel.	Gross tonnage.	Net tonnage.	Length.	Breadth.	Depth.	Crew.	When built.	Where built.	Home port (where permanent document issues).
			A.			*Feet.*	*Feet.*	*Feet.*				
105929		Sch.	A. Booth	71	56	82.2	23.4	5.9	3	1880	Talbot County, Md	Baltimore, Md.
106779		Sch.	A. Francis	5	5	42.2	10.0	2.9	1	1890	Atlantic, N. C	Beaufort, N. C.
107481		Slp.	A. Phillips	7	7	37.5	14.4	2.6	5	1899	Fishing Creek, Md	Crisfield, Md.
106644		Sch.	A. Stewart	533	511	172.0	32.4	12.1	6	1889	Mount Clemens, Mich	Niagara Falls, N. Y.
107402		Slp.	A. Wesley	5	5	36.0	13.0	3.0	2	1896	Fairmount, Md	Annapolis, Md.
105978		Sch.	A. A. Carpenter	540	524	165.5	33.0	12.2	3	1881	Manitowoc, Wis	Milwaukee, Wis.
107553	K. Q. D. M.	Sch.	A. B. Johnson	529	460	165.3	37.0	11.8	8	1900	Aberdeen, Wash	San Francisco, Cal.
106238	K. C. B. S.	Sch.	A. B. Sherman	611	510	154.5	35.5	15.4	7	1883	Boston, Mass	Philadelphia, Pa.
106234		Slp.	A. C. Hamett	17	16	47.0	17.1	4.1	3	1883	Charleston, S. C	Charleston, S. C.
107251		Slp.	A. C. Marshall	5	5	39.0	13.7	2.8	2	1896	James, Md	Baltimore, Md.
106706		*Sch.	A. C. Tuxbury	679	645	181.0	35.0	13.0	6	1890	West Bay City, Mich	Chicago, Ill.
106657		Slp.	A. E. Andrews	10	5	41.7	14.8	3.2	6	1889	Cambridge, Md	Bridgeton, N. J.
107054		Sch.	A. E. Parks	20	13	60.0	16.7	4.6	2	1893	Fairmount, Md	Cape Charles, Va.
106996		Sch.	A. E. Whitaker	20	12	47.0	17.2	5.1	4	1893	Bridgeton, N. J	Bridgeton, N. J.
106534	K. F. C. W.	Sch.	A. E. Whyland (whaling)	130	96	89.8	24.1	9.6	7	1888	Essex, Mass	New Bedford, Mass.
107702	K. R. G. P.	Sch.	A. F. Coats	617	541	172.3	37.9	13.5	8	1901	Hoquiam, Wash	San Francisco, Cal.
649	H. B. R. L.	Sch.	A. F. Kindberg	226	196	112.3	29.3	10.2	5	1865	East Haven, Conn	Bangor, Me.
555	H. B. P. G.	Sch.	A. G. Pease	74	71	81.0	25.7	6.4	3	1854	Middletown, Conn	Hartford, Conn.
106318	K. C. S. Q.	*Sch.	A. G. Ropes	2,438	2,328	258.2	44.7	28.4	4	1884	Bath, Me	New York, N. Y.
106905		Sch.	A. G. Sterling	13	9	50.0	16.2	4.0	2	1891	Pocomoke City, Md	Newport News, Va.
417		Slp.	A. H. Purdy	6	6	29.8	12.0	3.1	2	1863	Stratford, Conn	Bridgeport, Conn.
105403		Sch.	A. H. Schulz	74	58	77.4	23.5	7.4	4	1872	Baltimore, Md	Baltimore, Md.
105176		Sch.	A. J. Collins	53	50	70.3	24.4	4.5	3	1872	Chester, Pa	New York, N. Y.
105984	J. V. G. B.	Shp.	A. J. Fuller	1,848	1,673	229.3	41.5	17.8	11	1881	Bath, Me	Port Townsend, Wash.
106217		Sch.	A. J. Lawson	24	16	57.0	17.6	5.2	2	1883	Pocomoke City, Md	Crisfield, Md.
105773	J. S. W. F.	Sch.	A. J. Miller	110	105	94.0	27.2	6.1	3	1878	Northport, N. Y	New London, Conn.
105572		Sch	A. J. Tubman	34	24	56.8	19.3	5.9	3	1875	Somerset County, Md	Crisfield, Md.
107390	K. N. P. G.	Sch.	A. J. West	543	483	161.0	40.0	11.6	10	1898	Aberdeen, Wash	San Francisco, Cal.
1932	J. H. W. M.	Sch.	A. K. Woodward	99	94	87.0	24.5	7.4	5	1869	Ellsworth, Me	Boston, Mass.
1949		Sch.	A. L. Barnett	45	43	70.5	21.5	5.4	3	1870	Oxford, Md	Norfolk, Va.
106465		Slp.	A. L. Beard	6	5	25.9	12.2	3.4	2	1883	Greenpoint, N. Y	Bridgeport, Conn.
203436		Sch.	A. L. Mangold	9	7	41.5	13.0	3.3	1	1906	Mobile, Ala	Mobile, Ala.
107368	K. N. L. S.	Sch.	A. M. Baxter	516	430	162.7	37.0	12.4	8	1898	Fairhaven, Cal	San Francisco, Cal.
826		Slp.	A. M. Bliss	10	9	35.0	14.0	5.0	1	1865	Brooklyn, N. Y	New York, N. Y.
107579	K. P. W. S.	Sch.	A. M. Nicholson	136	100	105.0	24.6	10.4	24	1900	Essex, Mass	New Bedford, Mass.
107757		Sch.	A. M. Pecora	13	8	40.8	15.4	3.6	2	1902	New Orleans, La	New Orleans, La.
107134		Slp.	A. M. Townsend	7	7	40.7	13.5	3.2	2	1894	Fairmount, Md	Crisfield, Md.
107313	K. S. W. T.	Sch.	A. S. Caswell	72	46	80.8	22.2	8.4	17	1897	Essex, Mass	New York, N. Y.
106150		Sch.	A. T. Gifford	86	58	82.6	22.5	8.1	13	1883	do	Stamford, Conn.
107052		Slp.	A. V. H.	8	7	25.6	12.8	3.8	2	1893	New London, Conn	Sag Harbor, N. Y.
106119		Sch.	A. V. Mace	6	6	43.0	10.0	3.0	6	1882	Dorchester County, Md	Crisfield, Md.
1582		Sch.	A. W. Luckey	311	296	147.8	26.2	9.9	7	1867	Oak Harbor, Ohio	Chicago, Ill.
105862		Sch.	A. W. Stewart	10	9	53.0	11.3	3.1	6	1879	Taylors Island, Md	Baltimore, Md.
107635		*Sch.	A. W. THOMPSON	2,279	2,125	300.0	41.6	21.0	9	1901	West Bay City, Mich	Cleveland, Ohio.
105891		Sch.	A. W. Wright	530	507	169.7	33.3	10.8	6	1880	East Saginaw, Mich	Port Huron, Mich.
209634		Sch.	A. Platt Andrew	141	92	105.0	25.0	11.8	20	1912	Essex, Mass	Gloucester, Mass.
107490		Sch.	A. B. C. Hill	9	7	43.8	13.0	3.0	1	1899	Atlantic, N. C	Elizabeth City, N. C.
105113		Slp.	A. C. N. Matthews	19	18	45.5	16.6	4.8	6	1872	Baltimore, Md	Baltimore, Md.

Merchant SAILING Vessels of the United States—Continued.

Official No.	Signal letters.	Rig.	Name of vessel.	Gross tonnage.	Net tonnage.	Length	Breadth.	Depth.	Crew.	When built.	Where built.	Home port (where permanent document issues).
						Feet.	Feet.	Feet.				
106112		Sch.	A. and A. Reeves	53	50	61.8	27.8	4.8	2	1882	Tuckahoe, N. J	Patchogue, N. Y.
107061		Sch.	A. and E. Blackman	23	14	47.0	17.0	4.8	6	1893	Port Norris, N. J	Bridgeton, N. J.
106286	K.C. P.N.	Sch.	A. and M. Carlisle	350	302	135.4	32.6	10.8	6	1884	Milford, Del	Philadelphia, Pa.
203528		Sch.	A. von Nyvenheim	42	40	85.0	23.8	6.0	3	1906	Champ, Md	Crisfield, Md.
1410		Slp.	Abbagadasette	17	17	49.7	14.9	3.4	1	1867	Bowdoinham, Me	Thomaston, Me.
86485		*Sch.	[1]*Abbie*	265	265	141.3	25.6	13.5	3	1899	New Brunswick, N. J	New York, N. Y.
106103		Sch.	Abbie S.	53	38	67.5	22.6	5.1	2	1882	Cedarville, N. J	Camden, N. J.
106788	K.H.R.F.	Sch.	Abbie Bowker	191	182	104.7	29.6	8.6	4	1890	Phippsburg, Me	Thomaston, Me.
1772		Sch.	Abbie Dodge	59	34	69.0	20.7	7.7	13	1868	Essex, Mass	Tampa, Fla.
106903		Sch.	Abbie Elizabeth	11	11	47.6	13.0	3.4	1	1891	Bogue, N. C	Beaufort, N. C.
106620		Slp.	Abbie Louise	36	35	56.0	22.0	5.5	1	1885	Shooter Island, N. Y	New York, N. Y.
106060	J. V.W. F.	Sch.	Abbie C. Stubbs	345	295	130.0	32.2	12.0	7	1882	New Haven, Conn	Do.
105952	J. V. B. T.	Sch.	Abbie H. Gheen	266	253	128.0	30.8	9.0	7	1880	Frederica, Del	Philadelphia, Pa.
106218	K. B. S.W.	Sch.	Abbie S. Walker	190	154	103.7	28.7	8.5	4	1883	Jonesboro, Me	Vinalhaven, Me.
105843		Slp.	Abby Jane	6	6	29.0	12.6	3.0	1	1876	Yonkers, N. Y	Bridgeport, Conn.
1138		Sch.	Abdon Keene	53	50	67.0	20.4	7.0	3	1860	Essex, Mass	Vinalhaven, Me.
105318	J. N. P. V.	Sch.	Abel W. Parker	202	148	116.1	32.2	7.9	4	1873	Boothbay, Me	Rockland, Me.
107121	K. M. B.V.	Sch.	Abenaki	176	137	100.1	28.2	8.2	4	1894	Phippsburg, Me	Bath, Me.
107296		Slp.	Abigail Christian	8	5	31.6	14.9	4.0	1	1897	Fairton, N. J	Alexandria, Va.
106117	J.W. N. F.	Shp.	Abner Coburn	1,972	1,878	225.0	43.2	18.5	19	1882	Bath, Me	San Francisco, Cal.
107221		Sch.	Abyssinia	2,037	1,916	288.6	44.6	19.1	7	1896	West Bay City, Mich	Duluth, Minn.
106253		Sch.	Acacia	31	29	58.6	15.2	6.6	9	1884	Essex, Mass	Apalachicola, Fla.
202055		Sch.	[2]Academy	114	87	85.0	23.5	8.5	10	1875	Baltimore, Md	San Francisco, Cal.
201152		Sch.	Acadian	18	10	52.3	18.5	3.8	4	1904	Biloxi, Miss	Gulfport, Miss.
107144		Slp.	Acme	6	5	25.4	10.2	5.8	1	1895	Vinalhaven, Me	Boston, Mass.
107345		Cat.	Acme	5	5	23.4	11.4	3.5	0	1898	Osterville, Mass	Portland, Me.
107655	K. Q. V. T.	Shp.	Acme	3,288	2,987	332.2	45.4	26.1	34	1901	Bath, Me	New York, N. Y.
760		Sch.	[2]Actæon	35	33	62.0	19.0	5.0	4	1867	Nyack, N. Y	Belfast, Me.
1786		Slp.	Active	73	69	71.3	24.1	6.1	4	1869	Westbrook, Me	Gloucester, Mass.
107747		Sch.	Actor	30	17	54.3	16.8	7.8	7	1902	Gloucester, Mass	Do.
107406		Slp. y.	Acushla 2d	29	24	54.2	15.2	6.1	3	1898	Quincy, Mass	Boston, Mass.
106100		Sch. y.	Ada	16	15	39.0	13.5	7.5	1	1882	Gloucester, Mass	Do.
106187		Sch.	Ada	16	16	50.9	14.6	3.0	1	1883	Prince George County, Md	Richmond, Va.
106880		Slp.	Ada	6	5	38.0	14.3	3.1	2	1891	Solomons Island, Md	Chincoteague, Va.
107715		Slp.	Ada	8	6	41.0	13.5	3.5	1	1901	Exmore, Va	Cape Charles, Va.
202690		Sch.	Ada	17	10	40.1	15.0	3.8	2	1905	Pascagoula, Miss	Gulfport, Miss.
107410		Sch.	Ada Ballenger	14	10	49.2	15.9	6.4	2	1898	Alexandria, Va	Alexandria, Va.
107701		Slp.	Ada Bozman	6	6	38.5	13.5	3.0	3	1901	Oriole, Md	Crisfield, Md.
106128		Sch.	Ada Crockett	31	22	59.3	19.3	5.8	5	1882	Pocomoke City, Md	Baltimore, Md.
107431		Sch.	Ada Elizabeth	13	13	37.6	15.3	3.8	7	1899	Key West, Fla	Key West, Fla.
106818		Sch.	Ada Foster	7	7	44.0	11.9	3.3	1	1891	Smyrna, N. C	Beaufort, N. C.
205625		Cat.	Ada J	5	5	28.5	11.8	3.0	1	1900	Atlantic City, N. J	Tuckerton, N. J.
107323		Slp.	Ada May	8	8	42.0	14.0	3.2	4	1897	Pocomoke City, Md	Crisfield, Md.
105705		Sch.	Ada McCune	34	32	58.0	20.0	4.3	1	1877	San Francisco, Cal	San Francisco, Cal.
105280		Slp.	Ada Morton	10	10	33.2	14.6	3.7	1	1873	Darien, Conn	Bridgeport, Conn.
105138		Slp.	Ada Rhame	14	14	42.0	16.4	4.0	2	1872	Port Jefferson, N. Y	New York, N. Y.
107717		*Sch.	Ada Thompson	8	7	34.4	12.8	3.6	2	1901	Biloxi, Miss	Brashear, La.
107646	K. Q. V. G.	Sch.	Ada F. Brown	1,456	1,294	221.5	41.5	18.6	9	1901	Phippsburg, Me	Bath, Me.
106655		Sch.	Ada J. Campbell	139	132	91.3	26.5	8.1	3	1889	Westerly, R. I	Baltimore, Md.
204202		Slp.	Ada M. McNeil	9	8	36.2	14.6	3.5	2	1907	New Haven, Conn	New Haven, Conn.
915		Sch.	Adaline B	56	54	70.3	23.3	4.6	3	1854	Dorchester, N. J	Perth Amboy, N. J.
107424		Sch.	Adam Weber	64	64	73.9	24.2	5.6	7	1898	Tottenville, N. Y	New York, N. Y.
735		Slp.	Adams	46	46	51.4	23.0	6.8	1	1854	Port Richmond, N. Y	Do.
106684		Sch.	Adams	77	73	79.6	22.0	10.3	5	1889	Essex, Mass	Boston, Mass.
105748		Sch.	Addie	10	6	57.0	11.0	3.5	2	1877	Essex County, Va	Tappahannock, Va.
106603		Slp.	Addie	10	5	37.0	15.2	3.8	2	1888	Westmoreland County, Va	Alexandria, Va.
107000		Slp.	Addie B	26	25	52.6	17.3	3.9	1	1893	Woolwich, Me	Boothbay, Me.
107391		Slp.	Addie Branford	7	7	42.1	14.2	3.4	2	1898	Inverness, Md	Alexandria, Va.
105853		Sch.	Addie Eads	31	20	56.8	22.2	4.2	4	1879	St. Tammany Parish, La	Gulfport, Miss.
1443	J. C. K. V.	Sch.	Addie Fuller	217	187	106.4	28.7	9.7	5	1867	Thomaston, Me	Machias, Me.
106786		Slp.	Addie G	6	5	29.5	13.2	3.3	1	1890	Patchogue, N. Y	Patchogue, N. Y.
107699		Sch.	Addie Handy	6	6	45.1	12.7	3.4	4	1901	East Creek, Md	Crisfield, Md.
105803		Slp.	Addie J	10	10	44.0	13.7	3.0	2	1878	Moriches, N. Y	Greenport, N. Y.
107600		Sch.	Addie L	6	6	38.6	11.4	2.6	1	1900	Beaufort, N. C	Beaufort, N. C.
107532		Sch.	Addie May	18	14	44.0	16.3	4.1	2	1900	Southport, N. C	Wilmington, N. C.
107840		Sch.	Addie Mills	33	25	67.5	18.8	5.0	3	1903	Cambridge, Md	Baltimore, Md.
105356		Slp.	Addie R	11	10	34.0	13.5	3.3	2	1853	Patchogue, N. Y	Bridgeport, Conn.
105766		Sch.	Addie W	6	5	45.5	11.8	3.0	2	1883	St. Peters, Md	Annapolis, Md.
105017		Slp.	Addie A. Hall	11	10	32.6	14.4	4.6	3	1871	New London, Conn	Chincoteague, Va.
107249		Sch.	Addie A. Todd	6	5	40.5	12.3	2.7	2	1896	Bishop Head, Md	Crisfield, Md.
107626		Sch.	Addie B. Robbins	35	22	56.0	19.4	5.5	6	1901	Greenwich, N. J	Bridgeton, N. J.
106577		Sch.	Addie F. Marsh	7	7	41.0	13.8	3.3	1	1888	Smiths Island, Md	Newport News, Va.
107814	K. S. F. H.	Sch.	Addie M. Lawrence	2,807	2,195	292.4	48.3	22.2	13	1902	Bath, Me	Portland, Me.
497		Sch.	Addie M. Story	61	40	69.6	20.6	7.4	12	1867	Essex, Mass	Gloucester, Mass.
106750	K. H. F.Q.	Sch.	Addie P. McFadden	251	199	125.2	30.1	8.1	5	1890	Bath, Me	Bath, Me.
106024		Sch.	Addie R. Shores	9	9	49.4	12.2	3.3	6	1881	Crisfield, Md	Cape Charles, Va.
107384		Sch.	Addie S. Riggin	33	20	56.0	18.8	4.7	6	1898	Mauricetown, N. J	Bridgeton, N. J.

[1] Formerly schooner-barge George Hughes.
[2] Formerly U. S. Navy schooner Ernest

[3] Formerly sloop yacht {a Addie Voorhees. b Addie.

Merchant SAILING Vessels of the United States—Continued.

Official No.	Signal letters.	Rig.	Name of vessel.	Gross tonnage.	Net tonnage.	Length.	Breadth.	Depth.	Crew.	When built.	Where built.	Home port (where permanent document issues).
						Feet.	Feet.	Feet.				
201527	K. T. M. B.	Sch.	Addison E. Bullard	1,485	1,223	218.6	42.7	19.9	9	1904	Rockport, Me	Boston, Mass.
107498		Slp.	Addranet	6	6	40.0	12.8	3.0	3	1899	Oriole, Md	Baltimore, Md.
1966		Slp.	Adelaide	10	9	32.0	12.0	3.0	6	1870	Yorktown, Va	Do.
107718	K. R. J. P.	Sch.	Adelaide Barbour	1,336	1,171	184.4	40.6	18.4	9	1901	Newburyport, Mass	New York, N. Y.
201020		Sch.	Adele Hobson	71	60	69.0	26.0	5.0	3	1904	San Francisco, Cal	San Francisco, Cal.
107320		Sch.	Adele K. Boaley	54	54	71.9	23.5	5.2	7	1897	Taylors Island, Md	Crisfield, Md.
106401		Sch.	Adelia	31	29	55.5	17.5	4.5	1	1886	San Francisco, Cal	San Francisco, Cal.
105497		Sch.	Adelia Chase (whaling)	84	80	79.7	22.5	8.5	14	1875	Bath, Me	New Bedford, Mass.
106192		Sch.	Adelia Griffin	27	26	52.7	19.5	3.8	1	1883	San Francisco, Cal	San Francisco, Cal.
13330		Sch.	[1]Adelia Hicks	31	29	68.0	19.4	4.8	2	1849	Marcus Hook, Pa	New York, N. Y.
106908	K. L. D. J.	Sch.	Adelia T. Carleton	247	208	111.6	28.4	11.6	6	1892	Rockport, Me	Rockport, Me.
743		Slp.	Adeline	54	47	61.6	24.6	6.3	2	1859	Greenpoint, N. Y	New York, N. Y.
1375		Sch.	Adeline	37	35	53.0	22.0	5.2	2	1855	Nyack, N. Y	Norfolk, Va.
107050		Sch.	Adeline	14	13	37.8	15.0	3.8	1	1893	Brooklyn, N. Y	Key West, Fla.
208905	L. C. B. K.	Sch.	Adeline	98	58	99.6	22.6	10.2	18	1911	Gloucester, Mass	Gloucester, Mass.
1320		Sch.	Adeline Adams	27	25	47.8	17.1	6.6	6	1852	East Lyme, Conn	Boston, Mass.
205775		Slp.	Adell Phoebus	9	8	43.0	14.2	3.0	4	1908	Oriole, Md	Crisfield, Md.
106229		Sch.	Adella Maud	16	15	50.0	17.0	3.2	3	1883	Blackwater, Del	Wilmington, Del.
141803		Slp. y.	[2]Adeltha	16	14	43.6	12.7	5.8	2	1902	Boston, Mass	New York, N. Y.
107704		Slp.	Adith	6	6	37.3	13.6	2.7	4	1901	Crapo, Md	Crisfield, Md.
106359		Sch.	Admiral	41	28	60.8	20.6	6.6	8	1885	Baltimore, Md	Camden, N. J.
107471		Slp.	Admiral	6	6	25.0	11.6	3.6	1	1898	Osterville, Mass	Hyannis, Mass.
107509		Sch.	Admiral	29	29	61.0	19.2	4.6	1	1899	Beaufort, N. C.	Beaufort, N. C.
107389		Slp.	Admiral Dewey	8	8	41.2	14.3	3.5	1	1898	Crisfield, Md	Annapolis, Md.
106862		*Sch.	Adoua	25	18	50.0	19.8	4.5	2	1891	Fowl River, Ala	Gulfport, Miss.
106676		Sch.	Adriatic	915	869	202.0	34.7	16.6	6	1889	West Bay City, Mich	Cleveland, Ohio.
107820		Sch.	Adrienne G. D	40	27	65.7	20.6	4.9	5	1903	Madisonville, La	New Orleans, La.
105596		Sch.	Advance	6	6	33.2	10.3	3.1	4	1875	Goshen, N. J	Bridgeton, N. J.
106681		Slp.	Advance	11	10	33.4	14.1	3.9	1	1889	Bellmore, N. Y	Patchogue, N. Y.
107795	K. S. B. Q.	Sch.	Advance	281	265	139.8	34.4	9.4	7	1902	Parkersburg, Oreg	San Francisco, Cal.
107686	K. R. F. G.	Sch.	Advent	431	399	151.5	35.0	12.6	7	1901	North Bend, Oreg	Do.
107565		Ywl. y.	Adventure	18	18	42.4	12.5	4.9	1	1900	New Rochelle, N. Y	New York, N. Y.
107516		Sch.	Adventurer	14	8	45.8	15.4	3.6	1	1899	Lake Landing, N. C	Newbern, N. C.
206208	L. B. C. J.	Slp. y.	†Adventuress	27	18	49.0	13.0	8.5	3	1909	Bristol, R. I	New London, Conn.
206799		Sch.	Aegina	18	13	47.0	15.9	5.9	7	1909	Tarpon Springs, Fla	Tampa, Fla.
209770		Sch.	Aegina	40	30	57.0	22.5	8.0	4	1912	....do	Do.
209072		Slp.	Aegir	11	8	31.2	13.2	7.2	6	1875	Staten Island, N. Y	Barnstable, Mass.
105822		Sch.	Ætna	44	35	72.0	16.4	8.0	3	1878	San Francisco, Cal	San Francisco, Cal.
106813	K. J. G. V.	Sch.	Ætna	350	297	133.8	32.3	11.8	5	1891	Brewer, Me	New York, N. Y.
106151		Sch. y.	Aggie	52	49	70.3	23.3	6.0	3	1880	Port Ludlow, Wash	San Francisco, Cal.
107366		Cat. y.	Aglaia	10	10	29.0	13.3	4.6	2	1898	Osterville, Mass	Nantucket, Mass.
1828		Sch.	Agnes	10	8	41.0	13.7	4.2	1	1869	Hog Island, N. C	Newbern, N. C.
105463	K. C. V. R.	Sch. y.	Agnes	30	28	56.5	17.8	6.2	3	1871	New York, N. Y	New Haven, Conn.
106413		Sch.	Agnes	44	42	62.4	22.8	4.9	1	1886	San Francisco, Cal	San Francisco, Cal.
106933		Slp.	Agnes	8	7	27.8	11.7	6.0	2	1892	Bremen, Me	Deer Isle, Me.
106965		Sch.	Agnes	10	9	50.5	13.7	3.4	3	1892	Fairmount, Md	Crisfield, Md.
107407		Slp.	Agnes	10	10	45.5	14.4	3.6	6	1898	Tilghman Island, Md	Baltimore, Md.
107589		Sch.	Agnes	108	75	90.2	24.9	9.8	18	1900	Essex, Mass	Gloucester, Mass.
105716		Sch.	Agnes Belle	29	28	58.4	18.3	6.6	6	1877	Millbridge, Me	Tampa, Fla.
106674		Sch.	Agnes Belle	7	7	43.0	11.2	3.0	2	1889	Fairmount, Md	Tappahannock, Va.
107215		Sch.	Agnes C	17	9	48.9	17.1	3.5	2	1896	Gulfview, Miss	Gulfport, Miss.
105682		Sch.	Agnes Jones	24	23	48.5	19.2	4.0	1	1877	San Francisco, Cal	San Francisco, Cal.
105089		Sch.	Agnes Mabel	29	27	54.7	18.7	4.7	2	1871	Eden, Me	Mount Desert Ferry, Me.
106946	K. L. H. R.	Sch.	Agnes Manning	988	870	189.0	40.0	18.2	7	1892	Camden, N. J	Philadelphia, Pa.
906		Sch.	[3]Agnes C. Ryan	54	54	70.4	23.2	5.1	3	1867	Nyack, N. Y	New York, N. Y.
107074	K. L. V. D.	Sch.	Agnes S. Quillin	197	187	126.5	23.9	7.8	4	1894	Bethel, Del	Seaford, Del.
105888		Slp.	Agra	15	14	43.0	16.0	3.9	2	1880	Nyack, N. Y	Norfolk, Va.
433		Sch.	Agricola	67	64	70.7	22.4	6.6	2	1836	Biddeford, Me	New London, Conn.
105805		Sch.	Agu Naut	16	15	44.4	17.4	4.0	3	1878	Crisfield, Md	Crisfield, Md.
105129		Sch.	Ahira Cobb	945	897	201.5	33.2	18.5	6	1872	Cleveland, Ohio	Cleveland, Ohio.
106922		Slp.	Ajax	90	86	77.5	25.7	5.5	2	1892	Kennebunk, Me	Portland, Me.
107009		Sch.	Alabama	43	32	61.5	23.5	5.1	1	1893	Portland, Fla	Pensacola, Fla.
201431		Slp.	Alabama	6	6	39.0	13.7	3.0	3	1904	Hunting Creek, Va	Crisfield, Md.
202761		Sch.	Alabama	27	17	50.2	19.2	4.1	5	1906	Delisle, Miss	New Orleans, La.
209123	L.C.D.W.	*Sch.	[4]Alabama	881	828	201.4	35.0	14.7	3	1911	Elkton, Md	Baltimore, Md.
209459	L.C.G.K.	Sch.	Alabama	120	120	94.4	24.7	12.0	6	1911	Essex, Mass	Mobile, Ala.
1173		Sch.	Alameda	35	33	65.0	19.2	4.0	2	1861	San Francisco, Cal	San Francisco, Cal.
1561	J. F. B. V.	Sch.	Alaska	173	164	102.0	26.1	9.1	5	1867	East Machias, Me	Machias, Me.
107787		Cat.	Alba	7	7	31.1	12.0	3.7	1	1902	Atlantic City, N. J	Somers Point, N. J.
208714		Slp.	Al Baltz	21	12	51.5	16.5	5.0	2	1911	....do	Do.
429		*Slp.	[5]Albatross	433	414	156.4	30.0	7.0	2	1858	Mystic, Conn	Perth Amboy, N. J.
106758		Slp.	Albatross	9	8	30.6	11.6	4.3	0	1890	Bluehill, Me	Boston, Mass.
107497		Slp.	Albatross	10	10	40.0	15.8	2.7	7	1899	Cambridge, Md	Baltimore, Md.
106756	K.H.G.D.	Bk.	Albert	682	624	182.1	38.3	14.6	13	1890	Port Blakeley, Wash	San Francisco, Cal.
106747	K.H.F.M.	Slp.	Albert Baldwin	123	117	86.0	27.2	7.3	6	1890	Essex, Mass	Gloucester, Mass.
107142		Sch.	Albert Baldwin	38	28	63.4	24.2	5.0	4	1895	Handsboro, Miss	Gulfport, Miss.

[1] Formerly schooner John M. Broomall.
[2] Formerly sloop-yacht Lida Louise.
[3] Formerly schooner Augusta.
[4] Foundered Jan. 9, 1912, off Cape Hatteras, N. C.
[5] Formerly {a st. s. Albatross. b U. S. S. Albatross.
† Composite.

Merchant SAILING Vessels of the United States—Continued.

Official No.	Signal letters.	Rig.	Name of vessel.	Gross tonnage.	Net tonnage.	Length.	Breadth.	Depth.	Crew.	When built.	Where built.	Home port (where permanent document issues).
						Feet.	Feet.	Feet.				
107053		Sch.	Albert Geiger	56	53	72.4	19.9	8.0	6	1893	Gloucester, Mass	Pensacola, Fla.
107226	K.M.R.T.	Sch.	Albert Meyer	459	398	156.0	36.0	11.9	8	1896	Fairhaven, Cal	San Francisco, Cal.
107314		Slp.	Albert Parks	6	6	40.0	13.7	3.0	4	1897	Wingate, Md	Crisfield, Md.
200968		Lgr.	Albert Smith	7	5	31.0	11.4	3.2	1	1904	Morgan City, La	Brashear, La.
106713		Sch.	Albert G. Mulford	15	9	44.7	16.0	4.4	4	1890	Bridgeton, N. J	Bridgeton, N. J.
106939		Sch.	Albert W. Black	54	51	72.3	20.0	7.8	12	1892	East Boothbay, Me	Portland, Me.
106310		Sch.	Albert W. Cook	10	9	43.1	14.6	3.1	6	1884	Cambridge, Md	Baltimore, Md.
204036	K.W.B.Q.	Sch.	Albert W. Robinson	498	423	163.0	34.7	12.0	7	1907	Sharptown, Md	Crisfield, Md.
106113		Sch.	Alberta	77	73	78.2	25.3	6.3	4	1882	Baltimore, Md	Chincoteague, Va.
106649		Slp.	Alberta	5	5	29.4	9.5	4.6	1	1887	Bremen, Me	Damariscotta, Me.
106289		Sch.	Albertine	50	48	63.5	23.8	5.5	2	1884	San Francisco, Cal	San Francisco, Cal.
107158		Sch.	Albian	5	5	29.0	10.5	3.8	1	1895	Saugatuck, Mich	Port Huron, Mich.
106438		Sch.	Albion	79	75	80.5	27.0	5.0	3	1886	San Francisco, Cal	San Francisco, Cal.
107447		Sch.	Alcina	81	53	83.6	23.0	9.4	10	1899	Essex, Mass	Pensacola, Fla.
107198		Sch.	Alcion	11	7	35.4	11.4	6.0	1	1895	Gouldsboro, Me	Castine, Me.
209437		Slp. y.	Alcyone	6	6	28.8	9.8	3.4	1	1898	Green Bay, Wis	Milwaukee, Wis.
107500		Slp.	Aldeen	5	5	35.0	12.0	3.4	6	1899	Crisfield, Md	Crisfield, Md.
1991	J. K. P. F.	Bk.	Alden Besse	842	812	164.5	35.3	20.3	15	1871	Bath, Me	Honolulu, Hawaii.
106877		Sch.	Alena	21	15	50.7	16.8	3.5	3	1891	Biloxi, Miss	Gulfport, Miss.
105792		Sch.	Alert	10	10	31.4	12.8	5.5	1	1878	Eastport, Me	Lubec, Me.
105846		Sch.	Alert	18	18	49.6	12.9	4.2	2	1879	South Haven, Mich	Marquette, Mich.
106039		Sch.	Alert	66	63	77.1	21.3	6.1	4	1881	Bethel, Del	Seaford, Del.
106599		Slp.	Alert	10	10	35.0	14.7	3.4	1	1888	Atlantic City, N. J	Somers Point, N. J.
107479		Sch.	Alert	9	9	32.9	11.5	2.8	1	1899	Friday Harbor, Wash	Port Townsend, Wash.
107794	K. S. B. J.	Sch.	Alert	623	548	174.5	37.9	13.9	8	1902	Hoquiam, Wash	San Francisco, Cal.
107428		Slp.	Aleta	9	6	38.0	13.0	3.3	1	1898	Pocomoke City, Md	Cape Charles, Va.
106814		Sch.	Alex	10	10	39.0	12.7	4.1	1	1891	Astoria, Oreg	Astoria, Oreg.
107582		Slp.	Alex	10	10	45.7	15.2	2.9	3	1900	Winchester, Md	Baltimore, Md.
107130		Sch.	Alexander	8	7	36.7	13.2	3.5	1	1894	Mobile, Ala	Mobile, Ala.
106928		Sch.	Alex. Anderson	738	728	193.0	37.2	13.7	6	1892	Marine City, Mich	Port Huron, Mich.
107046		Sch.	Alexander Bond	32	30	65.5	19.0	5.4	3	1893	St. Michaels, Md	Newport News, Va.
105985		Sch.	Alexander Cook	12	12	45.0	16.0	4.0	2	1881	Perdido Bay, Fla	Tampa, Fla.
105741	J. S. Q. K.	*Sch.	Alex. Gibson	2,154	1,997	247.3	42.6	21.9	5	1877	Thomaston, Me	New York, N. Y.
107237		*Sch.	Alexander Holley	2,721	2,553	361.5	46.0	22.0	8	1896	Superior Wis	Duluth, Minn.
115122		Sch.	[1] Alexander McCullough	84	66	86.5	23.6	5.8	3	1873	Wicomico County, Md	Crisfield, Md.
1663		Sch.	Alexander Wiley	64	61	75.4	24.0	6.5	4	1866	Somerset County, Md	Cape Charles, Va.
200265	K. S. Q. L.	Sch.	Alex. T. Brown	788	654	180.9	40.2	14.4	9	1903	Ballard, Wash	Port Townsend, Wash.
105912		Sch.	Alexine	10	9	51.0	14.6	4.3	2	1880	Solomons Island, Md	Crisfield, Md.
105586		Sch.	Alexis	54	51	63.0	21.8	5.7	4	1875	Goshen, N. J	Camden, N. J.
206236		Sch.	Alfred	16	16	35.4	13.2	6.5	5	1909	Tacoma, Wash	Tacoma, Wash.
107242		*Sch.	Alfred Krupp	3,259	3,124	352.0	44.2	22.3	9	1896	Chicago, Ill	Duluth, Minn.
106452		Slp.	Alfred B. Johnson	6	6	33.0	10.6	2.6	2	1886	Parkers Creek, Va	Chincoteague, Va.
756		Sch.	Alfred F. Kemp	43	40	60.5	21.7	5.0	2	1854	Perth Amboy, N. J	Port Jefferson, N. Y.
202518		Slp.	Alfred J. Lewis	7	5	41.5	13.5	2.5	1	1905	Hopkins, Va	Crisfield, Md.
106740	K. H. D. L.	Slp. y.	Alga	22	21	48.5	14.1	8.6	3	1888	Boston, Mass	Marblehead, Mass.
107815		Slp.	Alger	8	6	37.8	12.8	3.0	1	1902	Davis, N. C	Beaufort, N. C.
106015		Sch.	Algeria	10	9	36.6	12.8	3.3	1	1881	Smyrna, N. C	Elizabeth City, N. C.
203722		Slp.	Algie	9	7	42.5	14.5	3.2	1	1906	Chesconnessex, Va	Crisfield, Md.
202642		Sch.	Algoma	44	18	75.0	19.4	8.2	7	1905	Milton, Fla	Pensacola, Fla.
209422		Ywl. y.	Algonkin	13	13	37.7	12.5	4.8	2	1908	West De Pere, Wis	Milwaukee, Wis.
202421		Sch.	Algonquin	17	9	50.3	18.8	3.6	5	1905	Biloxi, Miss	New Orleans, La.
207860		Sch.	Alianza	6	6	38.5	11.2	4.0	3	1910	Mayaguez, P. R	San Juan, P. R.
520		Sch.	Alice	14	14	38.8	15.2	4.4	4	1866	Key West, Fla	Key West, Fla.
824		Slp.	Alice	8	7	46.0	13.0	3.8	1	1867	New York, N. Y	Patchogue, N. Y.
105396	J. P. S. W.	Sch.	Alice	232	226	115.0	31.3	10.4	7	1874	Beans Point, Wash	Port Townsend, Wash.
105607		Sch.	Alice	5	5	31.2	10.6	3.9	1	1876	Kennebunk, Me	Portsmouth, N. H.
105979		Sch.	Alice	14	13	40.0	14.0	4.0	2	1881	Charleston, S. C	Charleston, S. C.
105999		Sch.	Alice	307	291	137.3	30.3	9.8	6	1881	Manitowoc, Wis	Milwaukee, Wis.
106576		Sch.	Alice	13	13	34.5	13.3	4.9	1	1888	Seattle, Wash	Kodiak, Alaska.
106760	K. H. G. W.	*Sch.	Alice	639	615	169.4	33.8	15.3	3	1890	Boston, Mass	Boston, Mass.
107091		Sch.	Alice	11	11	44.6	13.2	2.8	2	1894	Washington, N. C	Cape Charles, Va.
107569	K. N. T. B.	Sch. y.	Alice	40	36	66.2	16.8	9.0	2	1898	Green Bay, Wis	Chicago, Ill.
107800		Slp.	Alice	9	5	47.0	15.6	3.5	4	1902	Belhaven, N. C	Edenton, N. C.
201986		Slp. y.	Alice	26	19	54.9	13.4	7.5	3	1905	Bristol, R. I	Bristol, R. I.
203565		Sch.	Alice	18	13	49.0	17.0	4.0	3	1905	Chester, Fla	Fernandina, Fla.
205754		Sch.	Alice	6	6	40.0	11.3	3.0	1	1905	Marsheva, Alaska	Unalaska, Alaska.
205949		Slp.	Alice	6	6	28.6	9.3	3.4	1	1908	Howkan, Alaska	Sulzer, Alaska.
206086	K. W. V. L.	Sch.	Alice	100	62	101.0	22.3	10.0	16	1909	Essex, Mass	Boston, Mass.
207414	L. B. M. H.	Slp. y.	Alice	17	14	47.0	12.0	7.0	2	1910	Boston, Mass	Do.
209262		Slp.	Alice	8	7	38.0	13.6	3.3	4	1906	Hunting Creek, Va	Crisfield, Md.
106745		Slp.	Alice A	7	6	29.2	11.0	3.9	0	1890	East Providence, R. I	Providence, R. I.
106959		Slp.	Alice Booth	9	9	45.7	11.8	3.6	2	1892	Chisemans Creek, Va	Richmond, Va.
106124		Sch.	Alice Bramble	10	9	40.0	13.0	3.6	6	1882	Easton, Md	Baltimore, Md.
106881		Slp.	Alice C	6	6	29.0	12.0	3.5	2	1890	City Island, N. Y	Bridgeport, Conn.
105186		Sch.	Alice Cory	45	34	61.5	22.0	5.8	10	1872	Baltimore, Md	Baltimore, Md.
106899	K. L. B. S.	Sch.	Alice Cooke	782	722	185.6	39.0	15.4	11	1891	Port Blakeley, Wash	San Francisco, Cal.
107073		Slp.	Alice G	6	6	27.0	12.0	3.6	2	1879	Stonybrook, N. Y	Cold Spring, N. Y.
105268		Sch.	Alice Hodges	69	66	76.0	23.2	6.5	3	1873	Baltimore, Md	Baltimore, Md.

[1] Formerly schooner Sidney A. White.

Merchant SAILING Vessels of the United States—Continued.

Official No.	Signal letters.	Rig.	Name of vessel.	Gross tonnage.	Net tonnage.	Length.	Breadth.	Depth.	Crew.	When built.	Where built.	Home port (where permanent document issues).
						Feet.	Feet.	Feet.				
106761	K. H. J. R.	Sch.	Alice Holbrook	722	643	170.2	35.9	18.3	10	1890	Camden, Me	New York, N. Y.
106222		Sch.	Alice Horner	18	17	44.8	16.7	4.6	2	1883	Sharptown, Md	Newport News, Va.
105839	J. T. H. W.	Bk.	Alice Knowles (whaling)	302	287	115.0	27.9	16.7	34	1878	Weymouth, Mass	New Bedford, Mass.
106663		Sch.	Alice Langrall	10	9	53.4	14.6	3.0	4	1889	Madison, Md	Baltimore, Md.
107597		Slp.	Alice Lee	11	9	48.5	15.8	3.0	1	1900	Tolley Creek, Va	Cape Charles, Va.
107774	K. R. T. L.	Sch.	Alice Lord	373	291	134.1	32.0	10.3	7	1902	Millbridge, Me	Bangor, Me.
105652		Slp.	Alice M	10	10	36.0	12.8	3.4	1	1876	Blue Point, N. Y	Perth Amboy, N. J.
106999		Slp.	Alice Maud	6	6	29.2	10.2	5.0	2	1893	Rockland, Me	Deer Isle, Me.
1383		Sch.	Alice McGuigin	32	21	60.6	21.8	4.2	4	1859	Pearl River, Miss	Gulfport, Miss.
107056		Sch.	Alice Moore	28	27	64.5	17.5	5.3	6	1893	Baltimore, Md	Baltimore, Md.
90640	J. P. Q. F.	Sch.	[1] Alice Murphy	425	371	148.6	33.6	11.7	7	1874	Thomaston, Me	Thomaston, Me.
106466		Sch.	Alice Parks	8	7	42.7	11.0	3.2	2	1877	Somerset County, Md	Cape Charles, Va.
1199		Sch.	Alice Stofen	18	17	40.5	17.5	4.4	1	1866	San Francisco, Cal	San Francisco, Cal.
105471		*Sch.	Alice B. Norris	692	589	194.0	32.4	13.2	6	1872	Milwaukee, Wis	Chicago, Ill.
106185	K. B. M. V.	Sch.	Alice B. Phillips	621	451	160.1	35.8	16.5	7	1883	Portsmouth, N. H	New Haven, Conn.
105325		Sch.	Alice C. Ogden	34	22	57.3	19.0	5.2	3	1873	Bridgeton, N. J	Richmond, Va.
106820	K. J. L. V.	Sch.	Alice J. Crabtree	378	325	132.0	32.1	10.7	6	1891	Bath, Me	New York, N. Y.
117190	K. S. C. J.	Sch.	[2] Alice L. Pendleton	696	567	200.5	36.2	13.0	8	1902	Newcastle, Me	Do.
107799		Slp.	Alice M. Bradley	9	5	47.0	15.6	3.5	4	1902	Belhaven, N. C	Edenton, N. C.
107211	K. M. P. L.	Sch.	Alice M. Colburn	1,603	1,434	225.1	43.3	20.4	10	1896	Bath, Me	Bath, Me.
107668		Sch.	Alice M. Guthrie	88	57	87.0	23.0	9.2	17	1901	Gloucester, Mass	Boston, Mass.
203715	K. V. R. T.	Sch.	Alice M. Lawrence	3,132	2,230	305.1	48.2	22.6	13	1906	Bath, Me	Portland, Me.
107095		Sch.	Alice M. Parsons	75	42	81.8	22.0	9.2	18	1894	Gloucester, Mass	New York, N. Y.
201918	K. T. S. P.	Sch.	Alice P. Turner	192	166	127.0	30.7	9.8	4	1905	Sharptown, Md	Stonington, Conn.
202520		Sch.	Alice S. Wentworth	68	65	73.2	23.7	6.1	3	1905	Wells, Me	Kennebunk, Me.
107279		Slp.	Alice V. Tawes	6	6	39.4	13.9	3.3	5	1897	Crisfield, Md	Crisfield, Md.
201655	K. T. P. C.	Sch.	Alice May Davenport	1,144	952	194.6	39.4	18.3	9	1905	Bath, Me	Bath, Me.
105343		Sch.	Alice and Anna	49	33	69.5	22.5	5.5	3	1874	Milford Haven, Va	Crisfield, Md.
107476		Sch.	Alice and Mary	20	13	46.0	16.0	4.5	5	1899	Leesburg, N. J	Bridgeton, N. J.
208173		Slp.	Aliceine	6	6	29.0	12.3	2.8	2	1910	St. Helena Island, S. C	Beaufort, S. C.
106515		Sch.	Alicia	12	10	52.0	14.8	3.2	2	1887	Fowl River, Ala	Mobile, Ala.
106682	K. G. Q. J.	Sch.	Alicia B. Crosby	1,113	1,016	204.4	40.3	18.5	10	1889	Bath, Me	Portland, Me.
724		Slp.	Alida	30	29	54.2	20.5	4.5	1	1855	Perth Amboy, N. J	New York, N. Y.
205962		Slp.	Alida	5	5	26.3	8.5	3.3	1	1908	Klawock, Alaska	Sulzer, Alaska.
106379		Sch.	Alida Hearn	28	26	56.4	18.7	5.2	1	1885	Pocomoke City, Md	Patchogue, N. Y.
106628		Slp.	Alida Wood	6	5	30.2	13.3	3.2	1	1889	Patchogue, N. Y	Do.
106307	K. C. R. L.	Bkn.	Allanwilde	638	564	153.9	34.0	12.2	10	1884	Verona, Me	Boston, Mass.
200133		Slp.	Allard	9	9	35.0	13.0	4.2	1	1903	Atlantic City, N. J	Somers Point, N. J.
105295		Sch.	Allegheny	689	599	187.0	33.0	13.1	7	1873	Erie, Pa	Toledo, Ohio.
201462	K. T. L. G.	*Sch.	ALLEGHENY	396	371	170.5	27.0	9.5	5	1904	Newburgh, N. Y	Port Arthur, Tex.
106521	K. F. C. B.	Sch.	Allen A	342	266	145.0	35.0	9.4	2	1888	Fairhaven, Cal	San Francisco, Cal.
1939		Sch.	Allen Gurney	169	161	92.0	27.0	8.5	3	1867	Rondout, N. Y	Providence, R. I.
899		Sch.	Allen Osborn	32	31	59.3	19.5	4.3	2	1864	Squan, N. J	Perth Amboy, N. J.
106622		Slp.	Allena L. Gray	15	15	38.0	12.0	7.6	1	1889	Brooksville, Me	Machias, Me.
106461		Slp.	Allenia B. Fisher	8	5	33.0	14.0	4.0	3	1887	Marcushook, Pa	Wilmington, Del.
205508	K. W. Q. V.	*Sch.	Allentown	842	744	183.3	35.0	14.7	3	1908	Noank, Conn	New York, N. Y.
105253		Slp.	Alletta L. Hamilton	97	92	84.4	25.5	6.6	3	1873	Yarmouth, Me	Boston, Mass.
76840		Slp.	[3] Alliance	11	11	33.4	12.2	4.8	1	1887	Northport, Me	Boothbay, Me.
201253		Ywl. y.	Alliance	14	14	38.0	12.4	4.8	3	1904	Erie, Pa	Erie, Pa.
106783		Slp.	Allie C	20	19	50.0	14.0	4.2	1	1890	Clayton, N. Y	Cape Vincent, N. Y.
106332		Slp.	Allie A. Rogers	6	5	30.5	14.2	2.8	4	1884	Sayville, N. Y	Greenport, N. Y.
107270		Slp.	Allons	6	5	26.5	10.2	4.9	1	1897	Bremen, Me	Plymouth, Mass.
106463		Slp.	Ally Ray	6	6	31.0	12.3	3.3	2	1887	Patchogue, N. Y	Bridgeport, Conn.
106618		Slp.	Alma	5	5	26.2	12.2	2.7	1	1884	Turtle Creek, N. J	Somers Point, N. J.
106837		Sch.	Alma	41	39	59.0	22.6	4.0	1	1891	San Francisco, Cal	San Francisco, Cal.
107041		Slp.	Alma	11	11	37.0	15.0	3.4	1	1893	Portsmouth, Va	Norfolk, Va.
107262		Sch.	Alma	14	11	47.0	14.8	3.9	2	1896	Bayou Labatre, Ala	Mobile, Ala.
107380		Slp.	Alma	6	6	38.3	14.3	2.8	4	1898	Fishing Creek, Md	Crisfield, Md.
107672		Sch.	Alma Stubbs	36	36	69.7	20.9	6.3	3	1901	Sharptown, Md	Alexandria, Va.
107510		Sch.	Alma White	18	10	52.6	16.5	3.8	1	1899	Mount Pleasant, N. C	Newbern, N. C.
107241	K. M. T. R.	Sch.	Alma E. A. Holmes	1,208	1,069	202.1	41.0	18.3	8	1896	Camden, Me	Philadelphia, Pa.
207169		Sch.	Alma and Alvin	41	29	68.0	21.0	5.5	7	1910	Greenwich, N. J	Bridgeton, N. J.
1265		Sch.	Almedia	21	12	47.8	17.7	4.8	5	1853	Islip, N. Y	Do.
1467		Sch.	Almira	26	25	47.5	17.7	4.8	2	1868	Biloxi, Miss	Gulfport, Miss.
106265		Sch.	Almira Cox	18	10	46.0	16.8	4.8	5	1884	Leesburg N. J	Bridgeton, N. J.
201706		Slp.	Almirante	6	6	23.0	8.6	4.1	2	1904	Naguabo, P. R	San Juan, P. R.
106542		Sch.	Aloha	521	500	173.0	32.4	12.0	6	1888	Mount Clemens, Mich	Buffalo, N. Y.
106907	K. L. D. G.	Sch.	Aloha	814	742	190.4	40.2	15.3	10	1891	Port Blakeley, Wash	San Francisco, Cal.
107710	K. R. H. G.	Sch.	Aloha	138	100	107.8	25.1	11.2	22	1901	Essex, Mass	Gloucester, Mass.
107790		Sch.	Aloha	44	44	72.5	19.6	8.6	8	1902	....do	Galveston, Tex.
106778		Sch.	Alonzo Taulane	11	5	42.2	15.0	4.3	2	1890	Smyrna, N. C	Elizabeth City, N. C.
107687	K. R. F. H.	Sch.	Alpena	970	833	206.0	40.7	16.5	10	1901	Port Blakeley, Wash	San Francisco, Cal.
107136		*Sch.	Alphonse	25	15	54.0	21.2	3.9	3	1894	Moreau, Miss	Gulfport, Miss.
106944		Sch.	Alpine	95	91	82.0	26.0	6.1	3	1892	Benicia, Cal	San Francisco, Cal.
205477		Sch.	Alson Miller	8	7	44.3	13.0	3.2	1	1908	Kinnekeet, N. C	Beaufort, N. C.
106847		Slp.	Alta	7	7	31.2	12.0	3.2	1	1891	Bucksport, Me	Bucksport, Me.
107214	K. V. P. B.	Sch.	Altair	66	56	72.0	21.2	8.0	4	1896	Port Townsend, Wash	San Francisco, Cal.
107529		Slp. y.	Altair	31	23	55.9	14.2	11.0	1	1900	Bristol, R. I	Boston, Mass.

[1] Formerly schooner Melissa A. Willey. [2] Formerly schooner Stanley H. Minor. [3] Formerly sloop Janette.

Merchant SAILING Vessels of the United States—Continued.

Official No.	Signal letters.	Rig.	Name of vessel.	Gross tonnage.	Net tonnage.	Length.	Breadth.	Depth.	Crew.	When built.	Where built.	Home port (where permanent document issues).
						Feet.	Feet.	Feet.				
106715	K.H.B.N.	Sch.	Altana M. Jagger	132	125	102.4	22.0	7.8	3	1890	Wilmington, Del	Providence, R. I.
202579		Sch.	Althea	26	19	55.0	19.9	4.0	5	1905	Handsboro, Miss	Gulfport, Miss.
203518		Ywl. y.	Althea	47	47	55.2	18.4	3.8	2	1906	Tottenville, N. Y	New York, N. Y.
1399		Sch.	Althea Franklin	36	34	55.8	18.4	7.6	5	1867	Noank, Conn	Pensacola, Fla.
202992		Sch.	Alton	15	13	50.0	17.2	3.7	1	1906	Bon Secour, Ala	Mobile, Ala.
1856		Sch.	Alton T. Miner	78	74	64.0	24.0	7.5	3	1869	Madison, Conn	Deer Isle, Me.
107630	K. Q. S. J.	Sch.	Alumna	696	644	189.1	40.0	15.6	7	1901	Northbend, Oreg	San Francisco, Cal.
107620	K.Q.P.B.	Sch.	Alvena	772	687	186.4	39.7	14.3	9	1901	Fairhaven, Cal	Do.
106608		Slp.	Alwilda	7	7	35.3	12.9	2.7	1	1885	Port Republic, N. J	Somers Point, N. J.
105451		Sch.	Alwilda Morse	18	17	45.8	15.9	5.7	2	1872	Bristol, Me	Portland, Me.
105802		Sch.	Alwildia C. Eaton	68	65	72.0	23.6	6.2	3	1878	Cambridge, Md	Baltimore, Md.
105621		Sch.	Amanda B. Lore	21	13	46.0	17.3	4.6	4	1876	Port Norris, N. J	Bridgeton, N. J.
106304		Sch.	Amanda F. Lewis	47	33	67.0	22.3	6.5	3	1884	Madison, Md	Baltimore, Md.
107310		Sch.	Amanda W. Fillmore	9	9	52.4	14.8	3.2	5	1897	Oriole, Md	Crisfield, Md.
107681	K.R.D.W.	Bkn.	Amaranth	1,109	1,062	209.0	42.5	18.0	12	1901	Benicia, Cal	San Francisco, Cal.
666		Slp.	Amazon	48	46	55.0	23.5	6.1	1	1854	Greenpoint, N. Y	New York, N. Y.
107726	K.R.N.D.	Bkn.	Amazon	1,167	1,105	209.0	42.5	19.0	14	1902	Benicia, Cal	San Francisco, Cal.
108212		Slp.	Ambition	6	5	29.1	12.0	3.0	2	1883	Cambridge, Md	Baltimore, Md.
106567	K. J. T. S.	Sch.	Ambrose Snow	80	76	82.5	21.5	9.8	6	1888	Brooklyn, N. Y	New York, N. Y.
1477		Sch.	Ambrotype	8	8	32.0	11.0	4.1	0	1865	Boston, Mass.	Boston, Mass.
585		Sch.	Amelia	23	16	50.8	17.3	4.3	3	1866	St. Tammany Parish, La	Tampa, Fla.
1974	J. K. M. G.	Bkn.	Amelia	397	338	153.0	37.0	10.8	11	1870	Coos Bay, Oreg	Seattle, Wash.
105167		Sch.	Amelia	52	50	69.4	20.0	6.0	3	1872	East Rockaway, N. Y	Boston, Mass.
105685		Sch.	Amelia	24	23	46.0	20.0	4.1	1	1877	Vallejo, Cal	San Francisco, Cal.
105845		Slp.	Amelia	6	5	27.0	12.0	3.3	1	1876	Old Mill Landing, N. Y	New York, N. Y.
107150		Sch.	Amelia	11	11	46.4	13.4	3.1	5	1895	Havre de Grace, Md	Seaford, Del.
107505		Slp.	Amelia	29	22	44.6	18.9	4.7	2	1899	Coffee Bluff, Ga	Savannah, Ga.
1723		Sch.	Amelia Furman	41	39	59.0	22.0	5.0	3	1861	Washington, N. J	New York, N. Y.
105579		Slp.	Amelia Powell	9	8	30.0	13.0	3.0	0	1871	Rockaway, N. Y	New Bedford, Mass.
1764		Sch.	Amelia F. Cobb	85	81	73.4	22.6	8.0	4	1868	Essex, Mass	Boston, Mass.
107543		Slp. y.	[1] Ameria	18	18	49.6	13.3	7.0	2	1900	Marblehead, Mass	New York, N. Y.
1814		Slp.	America	105	100	84.8	26.1	7.5	4	1869	Salisbury, Mass	Gloucester, Mass.
105270		Sch. y.	America	89	85	96.0	22.7	9.0	11	1851	New York, N. Y	Boston, Mass.
105439	J. Q. K. L.	*Sch.	America	2,054	1,908	232.8	43.1	19.3	4	1874	Quincy, Mass	Seattle, Wash.
106571		Sch.	America	78	74	81.0	24.0	9.7	4	1888	Benicia, Cal	San Francisco, Cal.
106614		Sch.	America	11	10	38.5	13.5	3.9	1	1888	Terrebonne Parish, La	Brashear, La.
107269		Sch.	America	97	97	91.2	23.0	11.2	4	1897	Gloucester, Mass	Boston, Mass.
108656		Sch.	America C	20	19	52.8	16.9	3.8	3	1889	Bonfouca, La	New Orleans, La.
106822	K. J. M. L.	Sch.	American	124	99	93.0	24.0	10.5	17	1891	Essex, Mass	Provincetown, Mass.
107545	K.P.W.B.	Sch.	[2] Americana	900	839	204.6	41.1	15.7	10	1892	Grangemouth, Scotland	San Francisco, Cal.
16		Slp.	American Eagle	8	7	32.5	11.5	3.5	3	1860	Baltimore, Md	Tappahannock, Va.
105444		Sch.	American Eagle	15	14	43.8	15.2	4.0	2	1874	Accomac County, Va	Norfolk, Va.
106288		Sch.	American Eagle	9	8	41.4	13.6	3.1	3	1884	Jordan River, Miss	Brashear, La.
107456	K. P. C. G.	Sch.	American Eagle	148	141	92.4	30.5	7.5	4	1899	Northport, N. Y	New Haven, Conn.
107581		Sch.	American Girl	17	13	48.0	16.9	3.8	3	1900	Biloxi, Miss	Gulfport, Miss.
105609	J. R. S. T.	Sch.	American Team	376	307	121.2	31.4	11.0	5	1876	Lyme, Conn	Bangor, Me.
105830		Slp.	Americus	8	7	35.0	12.5	3.1	1	1879	Newpoint, Va	Norfolk, Va.
107734		Sch.	Amerigo	29	25	61.0	19.2	4.3	1	1902	Islip, N. Y	Patchogue, N. Y.
205281		Slp.	Amistad	6	6	30.0	11.7	4.2	3	1908	Boqueron, P. R	San Juan, P. R.
106602		Sch.	Amity	5	5	31.6	10.7	2.9	1	1888	Nelsons Bay, N. C	Newbern, N. C.
105678		Slp.	Ammee	5	5	28.0	12.0	2.5	1	1874	Bayshore, N. Y	Greenport, N. Y.
201813		Slp.	Amorita	6	6	34.0	11.2	2.9	1	1905	Patchogue, N. Y	Patchogue, N. Y.
1401		Sch.	Amos Briggs	93	88	86.0	26.5	6.0	3	1868	Cornwall, N. Y	New York, N. Y.
106374		Slp.	Amos C. Barstow	5	5	27.1	11.4	3.5	0	1880	East Providence, R. I	Providence, R. I.
209295		Slp.	Amparito	6	6	33.4	10.7	4.6	2	1911	Catano, P. R	San Juan, P. R.
207205		Slp.	Amparo	6	6	32.5	12.2	3.9	1	1910	Boqueron, P. R	Do.
202252		*Sch.	Ampere	698	628	156.0	34.5	16.0	6	1905	Newburgh, N. Y	New York, N. Y.
107642		Slp.	Amy Goldstrom	8	8	43.0	14.5	3.2	6	1901	Deals Island, Md	Crisfield, Md.
105674	J. S. F. W.	Bk.	Amy Turner	991	900	174.0	35.4	21.6	10	1877	Boston, Mass	San Francisco, Cal.
105006		Sch.	Amy Wixon	47	45	67.5	21.0	6.6	6	1870	Boothbay, Me	Pensacola, Fla.
106829		Sch.	Anaconda	42	40	54.0	16.8	9.1	2	1891	Seattle, Wash	Seattle, Wash.
107703		Sch.	[3] Ana Maria	28	26	60.0	15.0	5.0	4	1878	Vega Baja, P. R	San Juan, P. R.
1880		Sch.	Anastasia	37	35	58.5	22.2	4.3	2	1870	San Francisco, Cal	San Francisco, Cal.
1379	J. B. P. D.	Bk.	Andrew Hicks (whaling)	303	287	111.3	27.1	15.7	36	1867	Fairhaven, Mass	New Bedford, Mass.
1182		Sch.	Andrew Jackson	36	34	56.0	20.8	4.7	1	1860	San Francisco, Cal	San Francisco, Cal.
73		Sch.	Andrew Johnson	13	13	43.6	14.5	4.3	2			Annapolis, Md.
105299	J. N. K. L.	Sch.	Andrew Nebinger	293	261	127.0	32.8	9.7	5	1873	Milford, Del	Bangor, Me.
701	H. B. S. F.	Sch.	[4] Andrew Peters	117	98	91.1	23.2	8.1	3	1854	Columbia, Me	Calais, Me.
107546	K. P. W. C.	Bk.	[5] *Andrew Welch*	903	863	178.5	36.0	18.5	13	1888	Port Glasgow, Scotland	San Francisco, Cal.
106504		Sch.	Andrew J. Evans	6	5	36.4	10.3	3.0	5	1887	Smith Island, Md	Crisfield, Md.
107305		Slp.	Andrews Brothers	9	9	45.0	15.3	3.3	7	1897	Crapo, Md	Baltimore, Md.
161585	K. J. G. T.	Sch. y.	[6] Andromeda	48	45	68.0	18.6	9.9	3	1888	Marblehead, Mass	New York, N. Y.
107786	K. R. V. L.	Sch.	Andy Mahony	566	495	164.8	37.6	13.1	9	1902	Aberdeen, Wash	San Francisco, Cal.
107169		Sch.	Aneta V	11	8	36.0	14.0	3.5	1	1895	Napa City, Cal	Do.
107776		Slp.	Angel Maria	6	6	26.0	10.5	5.0	2	1901	Fajardo, P. R	San Juan, P. R.
106519		Sch.	Angeline	41	28	67.5	20.5	4.8	5	1887	Bonfouca, La	New Orleans, La.

[1] Formerly sloop-yacht Agatha.
[2] Formerly Hawaiian schooner Americana.
[3] Formerly Spanish schooner Ana Maria.
[4] Formerly {a schooner Crystal Palace. b British schooner St. George.
[5] Formerly Hawaiian bark Andrew Welch.
[6] Formerly schooner-yacht {a Viator. b Kiwassa.

Merchant SAILING Vessels of the United States—Continued.

Official No.	Signal letters.	Rig.	Name of vessel.	Gross tonnage.	Net tonnage.	Length.	Breadth.	Depth.	Crew.	When built.	Where built.	Home port (where permanent document issues).
						Feet.	Feet.	Feet.				
205418		Sch.	Angelita	6	6	34.0	10.6	4.0	3	1908	Guanica, P. R.	San Juan, P. R.
107536		Sch.	Angielena	40	40	62.0	18.4	7.6	7	1900	Gloucester, Mass	Pensacola, Fla.
106214		Sch.	Angie and Ciena	10	9	45.6	14.6	3.4	5	1883	St. Michaels, Md	Crisfield, Md.
105111		Sch.	Angie and Emma	35	33	56.5	18.9	6.8	12	1872	Noank, Conn	New York, N. Y.
200442		Sch.	Anita D	40	29	69.0	21.0	4.8	4	1903	Madisonville, La	New Orleans, La.
819		Slp.	Ann Amelia	15	14	38.6	15.0	4.0	1	1867	Staten Island, N. Y	Perth Amboy, N. J.
1964		Slp.	Ann Elizabeth	9	9	37.0	13.0	3.0	2	1870	Norfolk, Va	Norfolk, Va.
418		Slp.	Ann Gertrude	14	13	40.0	15.2	4.3	3	1851	Patchogue, N. Y	Bridgeport, Conn.
106219		Sch.	Ann Matilda	10	9	46.5	12.9	3.7	6	1883	St. Michaels, Md	Baltimore, Md.
1727		Slp.	Ann Virginia	12	6	37.5	13.0	3.9	3	1868	Crisfield, Md	Bridgeton, N. J.
107062		Sch.	Ann C. Stuart	50	47	59.4	22.2	5.7	2	1893	Ellsworth, Me	Ellsworth, Me.
107232		Sch.	Ann E. Maasch	30	20	63.2	19.0	5.2	2	1896	Solomons Island, Md	Baltimore, Md.
105065		Slp.	Ann G. Goodsell	10	9	39.3	15.4	3.1	5	1871	Somerset County, Md	Do.
106031	J. V. Q. D.	Sch.	Ann J. Trainer	426	366	141.8	35.2	11.7	5	1881	Camden, N. J	Calais, Me.
1812	J. G. V. K.	Sch.	Ann Louisa Lockwood	338	266	125.2	29.1	15.7	6	1869	Norwalk, Conn	New York, N. Y.
105562		Slp.	Anna	8	8	34.5	16.4	3.8	6	1875	Tobacco Stick, Md	Baltimore, Md.
105771		Sch.	Anna	28	26	70.0	17.0	5.0	2	1878	St. Michaels, Md	Newport News, Va.
105518		Sch.	Anna Aden	35	33	54.0	21.0	4.3	1	1875	Vallejo, Cal	San Francisco, Cal.
107457		Slp.	Anna Bell	8	6	37.9	12.5	3.1	2	1898	Green Run, Md	Chincoteague, Va.
739		Sch.	Anna Brown	48	46	63.6	21.7	5.0	2	1866	Westfield, N. Y	Perth Amboy, N. J.
106168		Sch.	Anna Camp	83	78	82.0	23.8	7.0	3	1883	Goshen, N. J	Philadelphia, Pa.
1839		Slp.	Anna Cora	10	9	39.5	14.8	4.0	6	1869	Somerset County, Md	Baltimore, Md.
107603		Sch.	Anna E	17	17	60.0	17.5	3.8	7	1900	St. Michaels, Md	Crisfield, Md.
105526		Sch.	Anna Ellen	49	47	79.0	22.7	5.7	4	1875	Wicomico, Md	Baltimore, Md.
1726		Sch.	Anna Frances	37	35	63.5	21.9	6.0	2	1868	Somerset County, Md	Do.
106980		Sch.	Anna Lea	6	6	40.3	11.1	3.2	1	1892	Harlowe, N. C	Newbern, N. C.
1658		Sch.	Anna Lloyd	60	57	80.0	22.0	5.0	3	1863	Somerset County, Md	Crisfield, Md.
107745		Sch.	Anna Louise	9	8	39.0	13.8	2.9	1	1902	Bon Secour, Ala	Mobile, Ala.
105602		Slp.	Anna Maria	17	16	50.0	15.4	4.0	1	1876	Bayport, N. Y	Patchogue, N. Y.
107045		Slp.	Anna St. Clair	8	8	39.0	12.7	3.3	1	1893	Patchogue, N. Y	Do.
106291		Sch.	Anna Sherman	40	38	60.9	21.5	5.6	3	1884	Cambridge, Md	Crisfield, Md.
105614		Slp.	Anna T	13	13	43.0	16.0	4.9	1	1875	Bayport, N. Y	New York, N. Y.
105062		Sch.	Anna A. Croswell	40	38	61.8	20.5	6.1	3	1871	Somerset County, Md	Bridgeton, N. J.
203455		Sch.	Anna C. Terry	22	13	51.0	18.4	4.9	7	1906	Dividing Creek, N. J	Do.
105093		Sch.	Anna E. Chase	10	9	38.0	11.2	3.2	2	1872	Shelltown, Md	Alexandria, Va.
107090		Sch.	Anna F. Mehrhof	52	50	73.0	23.5	5.4	4	1894	Grassy Point, N. Y	Newark, N. J.
106404		Sch.	Anna I. Gale	38	36	61.5	21.5	4.7	2	1886	Somerset County, Md	Baltimore, Md.
106203		Sch.	Anna L. Sanborn	34	17	56.0	17.2	5.8	10	1883	Salem, Mass	Southwest Harbor, Me.
201396	K. T. J. P.	Sch.	Anna M. Hudson	338	299	133.5	31.8	10.0	4	1904	Bethel, Del	Seaford, Del.
106994		Sch.	Anna M. Newcomb	24	15	51.6	16.7	4.9	4	1893	Leesburg, N. J	Bridgeton, N. J.
106014		Sch.	Anna M. Robbins	25	14	52.5	17.8	5.3	4	1881	Dorchester, N. J	Do.
1386		*Slp.	Anna P. Grover	246	234	137.0	26.0	9.7	5	1868	Vermilion, Ohio	Detroit, Mich.
207312	L. B. K. G.	Sch.	Anna R. Heidritter	694	610	185.0	37.1	13.5	7	1910	Sharptown, Md	Newark, N. J.
106392		Sch.	Anna W. Neal	16	9	44.6	15.9	4.3	6	1885	Dorchester, N. J	Camden, N. J
205629		Slp.	Anna May Rich	15	11	50.8	16.1	4.0	5	1908	Oriole, Md	Crisfield, Md.
209254		Sch.	Anna and Helen	32	22	57.0	19.3	5.5	7	1911	Dorchester, N. J	Bridgeton, N. J.
206964		Sch.	Anna and Marie	14	10	48.0	17.0	4.5	5	1909	Leesburg, N. J	Do.
105865		Slp.	Annabell	6	6	30.9	12.0	3.0	2	1879	Greenport, N. Y	Greenport, N. Y.
106475		Sch.	Annabell Wilson	490	467	174.0	32.2	12.0	7	1887	Mount Clemens, Mich	Buffalo, N. Y.
107049		Slp	Annah D. Stinson	6	5	30.0	10.8	4.0	4	1893	Surry, Me	Deer Isle, Me.
106208	K. B. R. Q.	Sch.	Anne Lord	287	246	125.0	32.7	9.9	6	1883	Brewer, Me	Thomaston, Me.
105859		Sch.	Anne E. Wiley	25	23	52.4	18.8	4.8	2	1879	Dorchester County, Md	Baltimore, Md.
107825		Slp.	Annetta	8	7	32.4	11.2	5.6	1	1903	Bristol, Me	Waldoboro, Me.
107804		Slp.	Annette	6	6	34.2	12.6	2.7	1	1902	Golden Hill, Md	Crisfield, Md.
106582		Sch.	Annghen	11	11	39.6	14.3	4.0	2	1888	Kinnekeet, N. C	Elizabeth City, N. C.
1206		Slp.	Annie	12	11	34.0	12.5	4.5	1	.....	San Francisco, Cal	San Francisco, Cal.
1876		Sch.	Annie	25	24	54.4	19.0	4.9	2	1870	Mathews County, Va	New York, N. Y.
1946		Sch.	Annie	17	16	41.0	16.0	4.8	8	1870	Key West, Fla	Key West, Fla.
105442		Slp.	Annie	18	17	53.0	15.0	4.8	3	1874	Islip, N. Y	Mobile, Ala.
105684		Sch.	Annie	41	39	57.0	22.2	4.5	1	1877	San Francisco, Cal	San Francisco, Cal.
106201		Sch.	Annie	17	11	53.9	16.4	4.8	2	1883	Pocomoke City, Md	Tappahannock, Va.
106621		Slp.	Annie	6	5	33.4	11.9	2.8	1	1880	Patchogue, N. Y	Bridgeport, Conn.
106675		Slp.	Annie	15	14	41.0	15.6	4.4	7	1889	Fairhaven, Md	Washington, D. C.
106853		Slp.	Annie	18	17	42.5	16.5	4.8	2	1887	Islip, N. Y	Bridgeton, N. J.
106935		Slp.	Annie	6	6	35.5	11.8	2.6	1	1884	East Moriches, N. Y	Greenport, N. Y.
107297		Slp.	Annie	7	7	38.3	13.2	3.2	5	1897	Whitehaven, Md	Elizabeth City, N. C.
107708	K. R. H. D.	Sch.	Annie	613	512	172.3	37.0	13.0	7	1901	Rockport, Me	Rockport, Me.
200426	K. S. R. H.	*Sch.	Annie	1,098	989	221.0	35.5	18.1	6	1903	Bath, Me	Boston, Mass.
107344		Slp.	Annie A	12	9	36.6	14.2	4.8	1	1898	Half Moon, Ga	Savannah, Ga.
107212		Cat.	Annie Adams	5	5	23.7	11.0	3.3	1	1891	Osterville, Mass	Hyannis, Mass.
106196	K. B. Q. D.	Sch.	Annie Ainslie	303	250	128.2	31.8	10.1	5	1883	Philadelphia, Pa	Rockland, Me.
106171		Sch.	Annie B	8	8	38.0	11.3	3.7	1	1883	Straits, N. C	Beaufort, N. C.
105108		Slp.	Annie Bell	6	6	31.2	11.6	3.0	1	1872	Eastport, N. Y	New York, N. Y.
105144		Sch.	Annie Belle	84	71	82.5	24.0	6.5	3	1872	Salisbury, Md	Tappahannock, Va.
105508		Sch.	Annie Belle	63	59	77.8	23.0	5.7	3	1875	Federalsburg, Md	Baltimore, Md.
106917		Slp.	Annie Belle	9	9	30.6	12.4	5.1	2	1892	Boothbay Harbor, Me	Portland, Me.
107356		Slp.	Annie Bennett	10	10	46.6	15.8	3.6	7	1898	Inverness, Md	Crisfield, Md.
105023		Slp.	Annie Colton	5	5	28.8	11.8	3.0	1	1871	Patchogue, N. Y	Manteo, N. C.
106929		Slp.	Annie D	10	9	33.4	14.2	3.3	2	1885	Staten Island, N. Y	Greenport, N. Y.

MERCHANT SAILING VESSELS OF THE UNITED STATES—Continued.

Official No.	Signal letters.	Rig.	Name of vessel.	Gross tonnage.	Net tonnage.	Length.	Breadth.	Depth.	Crew.	When built.	Where built.	Home port (where permanent document issues).
						Feet.	Feet.	Feet.				
106868		Sch.	Annie E	72	68	71.0	25.6	5.9	2	1891	Alameda, Cal	San Francisco, Cal.
107098		Slp.	Annie E	7	6	31.0	13.5	3.2	1	1894	Patchogue, N. Y	Patchogue, N. Y.
201160		Sch.	Annie E	16	13	47.5	14.8	5.1	1	1904	Maribel, N. C	Newbern, N. C.
107580		Sch.	Annie Edward	25	14	52.0	19.0	4.8	2	1900	Elizabeth City, N. C	Elizabeth City, N. C.
106296		*Sch.	Annie Eliza	30	28	54.8	20.3	3.8	1	1884	San Francisco, Cal	San Francisco, Cal.
200477		Slp.	Annie Elwood	7	5	34.0	15.3	2.6	1	1903	Mount Pleasant, N. C	Newbern, N. C.
105736		Sch.	Annie Emma	8	7	35.9	11.4	3.3	1	1877	Mathews County, Va	Newport News, Va.
107805		Slp.	Annie F	7	7	36.0	14.1	3.6	5	1902	Ewell, Md	Crisfield, Md.
107621		Sch.	Annie Fair	8	6	41.4	11.9	3.0	1	1901	Beaufort, N. C	Beaufort, N. C.
1417		Sch.	Annie Farrow	39	29	58.4	16.7	4.7	2	1868	Ocracoke, N. C	Newbern, N. C.
106485		Slp.	Annie Florence	8	8	33.7	13.6	3.4	1	1886	Speonk, N. Y	Greenport, N. Y.
105514		Sch.	Annie Francis	9	8	39.0	14.0	3.0	2	1875	Norfolk, Va	Norfolk, Va.
106776		Sch.	Annie G	31	29	61.0	17.7	4.9	1	1890	Nyack, N. Y	Patchogue, N. Y.
107802		Slp.	Annie Gertrude	11	11	43.0	16.4	4.1	1	1902	Hopkins, Va	Crisfield, Md.
107217	K.M.Q.H.	Sch.	Annie Greenlaw	83	82	90.0	24.8	9.4	7	1896	Essex, Mass	Key West, Fla.
105263	J.M.W.D.	Sch.	Annie Gus	99	94	87.5	24.0	7.5	3	1871	Pembroke, Me	Machias, Me.
105177		Sch.	Annie Hodges	47	45	61.5	21.8	6.1	10	1872	Baltimore, Md	Bridgeton, N. J.
106347		Slp.	Annie Ishom	5	5	34.6	11.0	2.5	1	1885	Norfolk County, Va	Norfolk, Va.
107126		Slp.	Annie James	6	5	37.3	11.9	3.1	1	1894	Crisfield, Md	Cape Charles, Va.
105916	J. T. S. M.	Sch.	[1]*Annie Johnson*	1,049	976	212.1	34.1	21.6	13	1872	Harrington, England	San Francisco, Cal.
105939		Sch.	Annie Kelso	11	5	49.7	12.4	2.8	2	1880	Onancock, Va	Cape Charles, Va.
107534		Sch.	Annie L	60	53	65.0	25.0	5.0	2	1900	San Francisco, Cal	San Francisco, Cal.
106026	J.V. P. K.	Sch.	Annie Larsen	376	326	142.8	34.6	11.0	7	1881	Port Blakeley, Wash	Do.
106236		Slp.	Annie Lloyd	7	7	33.7	12.1	3.0	1	1883	Greenback, Va	Norfolk, Va.
106072		Sch.	Annie Louise	49	47	66.5	21.8	4.4	2	1882	Kennebunk, Me	Patchogue, N. Y.
200080		Slp.	Annie M	10	7	46.0	15.0	3.7	1	1903	Messongo, Va	Tappahannock, Va.
107484		Sch.	Annie Mackie	16	10	49.1	16.0	3.0	5	1899	Biloxi, Miss	Gulfport, Miss.
107609		Sch.	Annie Mallena	17	12	47.0	16.2	3.8	3	1900	Pass Christian, Miss	Do.
106816		Sch.	Annie Maria	33	32	57.0	20.3	4.0	1	1891	San Francisco, Cal	San Francisco, Cal.
1943		Sch.	Annie May	29	19	63.2	22.3	4.7	4	1870	Accomac County, Va	Chincoteague, Va.
105293		Sch.	Annie May	9	9	47.0	13.0	3.3	7	1873	Crisfield, Md	Baltimore, Md.
106372		Slp.	Annie May	6	6	30.8	13.6	3.0	1	1885	Patchogue, N. Y	Patchogue, N. Y.
107444		Slp.	Annie May	10	8	33.0	13.7	3.8	1	1899	Baldwin, N. Y	Do.
107521		Sch.	Annie May	34	24	54.6	19.3	4.9	2	1899	Colonels Island, Ga	Savannah, Ga.
107606		Slp.	Annie May	7	5	40.8	13.3	2.8	1	1900	Belhaven, N. C	Newbern, N. C.
107287		Sch.	Annie Mills	15	15	54.5	15.6	3.8	6	1897	Taylors Island, Md	Crisfield, Md.
1873		Slp.	Annie Neary	9	5	37.0	14.5	4.0	3	1870	Penngrove, N. J	Bridgeton, N. J.
106091		Sch.	Annie P	19	18	49.5	18.0	3.4	2	1882	Back Bay, Miss	Gulfport, Miss.
105806		Sch.	Annie Parks	6	6	43.0	11.0	2.6	4	1878	Crisfield, Md	Crisfield, Md.
200056		Sch.	Annie Perry	116	75	97.0	24.1	11.3	21	1903	Essex, Mass	Provincetown, Mass.
107483		Sch.	Annie Redding	17	11	49.0	16.7	3.6	3	1899	Biloxi, Miss	Gulfport, Miss.
105681		Sch.	Annie Ross	9	9	50.4	11.0	2.8	3	1876	Somerset County, Md	Baltimore, Md.
201373		Slp.	Annie S	15	10	40.2	15.3	3.4	1	1904	Thunderbolt, Ga	Savannah, Ga.
107711		Sch.	Annie Strong	21	19	51.2	17.5	3.2	3	1901	Shellbanks, Ala	New Orleans, La.
107033		Sch.	Annie Thomas	12	11	43.0	12.8	3.6	1	1893	Ocracoke, N. C	Newbern, N. C.
106799		Slp.	Annie V	6	6	29.5	13.4	4.0	1	1890	Patchogue, N. Y	Patchogue, N. Y.
107690		Slp.	Annie White	5	5	38.7	12.9	3.0	3	1901	Oriole, Md	Crisfield, Md.
1719		Slp.	Annie Williams	6	6	31.6	11.1	2.7	2	1868	Newark, Md	Chincoteague, Va.
106073		Slp.	Annie Wilson	7	7	31.3	12.4	3.0	0	1873	Osterville, Mass	New Bedford, Mass.
105357	J. P. F. V.	Sch.	Annie A. Booth	202	165	113.8	29.0	9.0	5	1874	Port Jefferson, N. Y	Machias, Me.
106074		Slp.	Annie A. Smith	10	10	36.0	14.0	3.8	2	1882	Freeport, N. Y	Perth Amboy, N. J.
106686	K.G.R.H.	Sch.	Annie B. Mitchell	463	397	145.3	34.1	11.9	6	1889	Madison, Conn	New London, Conn.
106831		Sch.	Annie C. Johnson	32	21	59.0	20.6	5.4	3	1891	Solomon, Md	Bridgeton, N. J.
107319		Slp.	Annie C. Johnson	7	7	33.0	12.4	3.4	1	1897	....do	Annapolis, Md.
1369		Sch.	Annie E. Derrickson	57	54	65.6	21.5	6.0	2	1867	Milton, Del	Cold Spring, N. Y.
107160		Sch.	Annie E. Edwards	61	39	72.8	22.6	6.2	3	1895	Tottenville, N. Y	Patchogue, N. Y.
106864		Sch.	Annie E. Northam	12	6	43.2	15.6	3.9	2	1891	Solomons Island, Md	Crisfield, Md.
107315		Slp.	Annie E. Todd	6	6	40.7	13.9	2.9	4	1897	Bishops Head, Md	Do.
105605	J. R. Q. W.	Sch.	Annie E. Webb	101	96	92.0	25.1	6.1	4	1876	Northport, N. Y	Elizabeth City, N. C.
106109	J. W. K. S.	Sch.	Annie F. Conlon	591	519	147.6	34.5	16.9	6	1882	Portsmouth, N. H	Portsmouth, N. H.
106444		Sch.	Annie F. Kimball	41	38	59.3	19.5	5.7	1	1886	Boothbay, Me	Southwest Harbor, Me.
106230		Sch.	Annie F. Robinson	37	35	63.5	21.2	5.0	2	1883	Taylors Island, Md	Charleston, S. C.
105754		Sch.	Annie F. Wahab	26	21	60.0	17.7	4.6	1	1877	Newbern, N. C	Newbern, N. C.
105661	J. S. F. H.	*Sch.	Annie H. Smith	1,487	1,465	200.0	40.0	24.5	3	1876	Calais, Me	New York, N. Y.
106894		Slp.	Annie L. Clayter	7	7	33.0	10.9	5.0	1	1891	Brooksville, Me	Vinalhaven, Me.
107321		Sch.	Annie L. Sterling	8	8	45.7	13.1	3.4	1	1897	Crisfield, Md	Perth Amboy, N. J.
107307	K. N. D. L.	Sch.	Annie M. Campbell	565	485	168.4	37.6	12.8	9	1897	Port Blakeley, Wash	San Francisco, Cal.
106224		Slp.	Annie M. Hayward	9	7	37.0	14.2	3.4	1	1883	Sharptown, Md	Cape Charles, Va.
107731		Sch.	Annie M. Howard	12	7	42.5	14.7	3.5	2	1901	Solomons Island, Md	Annapolis, Md.
105679		Sch.	Annie M. Leonard	68	64	77.5	21.8	5.6	3	1877	Oxford, Md	Crisfield, Md.
107695	K. R. F. V.	Sch.	Annie M. Parker	133	100	97.6	25.4	10.5	18	1901	Essex, Mass	Gloucester, Mass.
105472		*Sch.	Annie M. Peterson	631	599	190.5	33.0	13.0	7	1874	Greenbay, Wis	Chicago, Ill.
106863		Sch.	Annie M. Preble	102	97	82.5	24.2	7.3	3	1891	Addison, Me	Machias, Me.
106952		Slp.	Annie N. Gott	7	7	34.2	11.1	4.7	1	1892	Brooksville, Me	Deer Isle, Me.
105273	J. N. B. P.	Sch.	Annie P. Chase	256	227	121.6	32.4	10.0	5	1873	Alna, Me	Bangor, Me.
106238	J. M. C. F.	Sch.	Annie R. Lewis	216	171	117.0	28.7	9.1	5	1873	Bucksport, Me	Boston, Mass.
1849		Sch.	Annie R. Price	45	43	67.1	22.5	6.4	3	1869	Somerset County, Md	Bridgeton, N. J.

[1] Formerly British ship Ada Iredale.

Merchant SAILING Vessels of the United States—Continued.

Official No.	Signal letters.	Rig.	Name of vessel.	Gross tonnage.	Net tonnage.	Length.	Breadth.	Depth.	Crew.	When built.	Where built.	Home port (where permanent document issues).
						Feet.	Feet.	Feet.				
106121		Sch.	Annie R. Shillingsburg	45	30	69.5	20.8	5.7	3	1880	Greenwich, N. J.	Camden, N. J.
106784		Sch.	Annie S. Todd	21	20	61.4	17.0	4.7	3	1880	St. Peters, Md.	Tappahannock, Va.
106140		Sch.	Annie E. Ward	21	20	52.0	16.5	2.9	2	1882	Franklin City, Va.	Norfolk, Va.
106790		Slp.	Annie T. Bailey	8	5	45.3	14.0	3.0	3	1885	Wachapreague, Va.	Chincoteague, Va.
106773		Slp.	Annie V. Amery	10	10	46.0	12.8	3.0	3	1880	York County, Va.	Newport News, Va.
105796		Sch.	Annie V. Thomas	10	9	52.5	15.9	3.3	1	1878	North Haven, Me.	Deer Isle, Me.
105519		Sch.	Annie Lena White	13	7	48.0	16.0	3.1	1	1880	Lake Landing, N. C.	Newbern, N. C.
106811		Slp.	Annie and Maud	9	5	38.8	14.2	3.8	2	1884	Cambridge, Md.	Bridgeton, N. J.
157308		Slp.	Annie and Nora	15	24	61.0	16.4	4.4	2	1880	Patchogue, N. Y.	Greenport, N. Y.
106825	K. J. N. B.	Sch.	Annie and Reuben	128	122	87.1	26.4	6.8	5	1881	Bath, Me.	Deer Isle, Me.
818		Slp.	Ansley Bedell	10	9	36.0	13.8	3.9	1			Perth Amboy, N. J.
1832		Sch.	Antelope	57	36	66.0	18.5	6.8	4	1861	Hampton, Va.	Greenport, N. Y.
106778	K. S. W. J.	Sch.	Anthony D. Nichols	482	364	172.0	36.4	13.5	7	1884	Bath, Me.	New York, N. Y.
105636	J. B. W. S.	Bkn.	Antioch	880	844	185.3	35.2	23.0	10	1876	Kennebunk, Me.	Boston, Mass.
106038	K. W. C. T.	Sch.	Antoinett	299	245	132.5	33.3	8.6	5	1907	Phippsburg, Me.	Portland, Me.
101618		Sch.	Apache	30	13	56.3	19.4	3.7	5	1884	Handsboro, Miss.	Mobile, Ala.
107016		Sch.	Appomattox	69	67	78.0	23.4	8.6	12	1902	Essex, Mass.	Gloucester, Mass.
107006		Sch.	Aqua Pura	10	8	35.4	13.3	3.7	2	1902	Handsboro, Miss.	Gulfport, Miss.
106953		Sch.	Arabelle	28	16	52.7	17.3	5.5	3	1911	Dorchester, N. J.	Bridgeton, N. J.
107044		Sch.	Arabia	135	88	105.6	24.6	10.8	19	1905	Essex, Mass.	Gloucester, Mass.
106866	K. J. S. D.	Bkn.	Arago	498	476	176.4	38.8	12.2	9	1891	Northbend, Oreg.	San Francisco, Cal.
107028		Sch.	Aramintta	37	15	56.3	18.7	5.1	6	1907	Marmetown, N. J.	Bridgeton, N. J.
106946		Sch.	Aragahoe	16	7	45.8	18.1	3.2	5	1905	Biloxi, Miss.	Mobile, Ala.
107324		Sch.	Arbiter	109	72	96.4	28.4	10.7	17	1907	Essex, Mass.	Provincetown, Mass.
106869		Slp.	Arbutus	7	7	32.8	11.6	2.4	1	1882	Smiths Landing, N. J.	Somers Point, N. J.
106907	K. L. T. S.	Sch.	Arbutus	126	88	96.5	28.4	10.0	10	1895	Essex, Mass.	Gloucester, Mass.
107084		Sch.	Arcadia	127	90	107.5	25.2	10.1	10	1901	Gloucester, Mass.	Do.
107337		Slp.	Archaur T.	6	6	38.2	10.8	4.9	1	1900	St. George, Me.	St. George, Me.
107198	K. M. L. C.	Sch.	Ardmore	822	782	178.3	35.3	16.1	5	1886	Bath, Me.	Perth Amboy, N. J.
106549		Sch.	Arenac	521	499	178.6	34.3	12.7	8	1886	St. Clair, Mich.	Duluth, Minn.
106287		Sch.	Arenda	207	198	125.4	28.1	9.5	7	1873	Sheboygan, Wis.	Chicago, Ill.
104894	K. W. F. D.	Sch.	Arethusa	157	107	114.0	25.1	12.5	10	1907	Essex, Mass.	Gloucester, Mass.
106433		Slp.	Ariadne	18	17	40.2	15.4	5.5	4	1884	Brooklyn, N. Y.	Greenport, N. Y.
1025	K. F. M. S.	Slp.	Ariadne	528	513	145.1	36.5	17.6	2	1864	Funfhausen, Germany	Providence, R. I.
1659		Sch.	Arianna	19	13	46.5	15.2	5.0	2	1853	Somerset County, Me.	Crisfield, Md.
106942		Sch.	Arianna Bateman	62	60	77.0	25.4	8.2	5	1871	Oxford, Me.	Baltimore, Md.
106886		Sch.	Aria	29	32	70.0	17.3	5.5	7	1892	Freeport, Fla.	Tampa, Fla.
107028	K. L. E. M.	Sch.	Ariel	10	9	75.0	21.0	13.9	9	1893	Wilmington, Del.	New York, N. Y.
107589	K. Q. J. G.	Sch.	Aria	729	684	170.0	46.0	14.5	9	1901	Benicia, Cal.	San Francisco, Cal.
107088		Sch.	Aria	7	11	62.7	17.4	4.7	5	1907	Oriole, Md.	Crisfield, Md.
107454		Sch.	Arilla	107	98	91.0	22.9	5.4	5	1889	Port Angeles, Wash.	Seattle, Wash.
106437		Sch.	Arintha A. Stevenson	10	9	46.4	12.9	3.7	7	1884	Somerset County, Me.	Crisfield, Md.
201476		Sch.	Arinda	50	21	75.5	26.0	8.2	8	1904	Milton, Fla.	Pensacola, Fla.
107070	K. Q. T. D.	Sch.	Arizona	132	97	96.0	28.1	10.7	10	1901	Essex, Mass.	Gloucester, Mass.
107074		Slp.	Arlington	6	7	45.0	14.7	2.8	2	1901	Hopkins, Va.	Cape Charles, Va.
107141		Sch.	Armida	14	13	42.0	15.7	3.7	4	1902	Tampa, Fla.	Key West, Fla.
202427		Slp.	Armeta S. Robinson	8	5	36.2	11.8	2.6	3	1905	Oriole, Md.	Crisfield, Md.
105555		Sch.	Arnica	7	4	45.8	11.0	3.2	2	1873	Somerset County, Me.	Newport News, Va.
94		Sch.	Arrow	31	25	55.5	17.3	6.3	5	1864	Boston, Mass.	Gloucester, Mass.
106432		Slp.	Arrow	8	7	38.2	15.4	3.5	3	1882	Mary Esther, Fla.	Key West, Fla.
697		Sch.	Arthur	997	901	217.0	35.3	14.2	8	1871	Detroit, Mich.	Buffalo, N. Y.
10521		Sch.	Arthur	7	7	37.0	11.7	3.5	2	1873	Leeds Point, N. J.	Somers Point, N. J.
105284		Sch.	Arthur	49	47	94.7	25.2	4.5	4	1874	San Francisco, Cal.	San Francisco, Cal.
201634		Sch.	Arthur James	137	97	105.4	24.8	10.1	22	1905	Essex, Mass.	Gloucester, Mass.
106123		Sch.	Arthur Stewart	11	9	46.5	14.2	3.3	3	1882	St. Michaels, Md.	Baltimore, Md.
106968		Sch.	Arthur Stewart	29	24	61.3	17.7	4.5	2	1892	Tilghmans Island, Md.	Do.
106917		Sch.	Arthur Stuart	11	7	42.1	15.1	3.7	3	1891	Drum Cliff, Md.	Crisfield, Md.
106302	K. D. G. T.	Sch.	Arthur D. Story	102	77	85.1	25.3	8.1	15	1883	Essex, Mass.	Gloucester, Mass.
106854	K. F. D. B.	Sch.	Arthur V. S. Woodruff	199	155	106.8	27.1	10.5	12	1886	do.	New Bedford, Mass.
			Whaling.									
107097	K. L. R. Q.	Slp.	Arvar	2,127	1,939	268.0	42.2	17.4	34	1905	Phippsburg, Me.	Boston, Mass.
106887		Sch.	Ada M. Lowe	13	12	36.0	13.0	4.4	3	1884	Manatee, Fla.	Tampa, Fla.
106887	K. G. V. R.	Sch.	Asbury Fountain	1,082	929	191.9	38.2	18.8	8	1891	Thomaston, Me.	New York, N. Y.
107007		Slp.	Asenath K. Raven	10	10	34.4	11.4	4.3	4	1901	Deer Isle, Me.	Deer Isle, Me.
106412		Sch.	Ashland	99	96	71.0	37.8	15.0	8	1884	Trenton, Mich.	Chicago, Ill.
107009	K. N. Q.	Sch.	Ashland	90	82	104.0	25.0	17.8	4	1900	Noank, Conn.	Philadelphia, Pa.
106811		Sch.	Aspinet	129	95	102.5	23.7	12.2	11	1900	Essex, Mass.	Portland, Me.
106815		Slp.	Asterion	8	8	36.1	11.0	3.7	2	1882	Boothbay, Me.	Do.
107770		Lgr.	Astoria	1	7	41.0	14.0	3.5	2	1902	New Orleans, La.	New Orleans, La.
210836		Sch. y.	Astrild	49	46	68.0	17.1	6.7	7	1912	Port Chester, N. Y.	New York, N. Y.
1134		Sch.	Atalanta	32	31	45.5	18.2	7.0	5	1846	Gloucester, Mass.	Castine, Me.
107190	K. M. B. G.	Sch.	Atalanta	103	74	93.0	22.7	10.0	8	1894	Essex, Mass.	Gloucester, Mass.
106277		Sch.	Athalie	70	67	75.1	23.0	9.1	4	1884	Newark, N. J.	Perth Amboy, N. J.
107780	K. F. L. F.	Slp. y.	Athene	73	67	65.4	18.0	10.8	10	1899	Bristol, R. I.	Boston, Mass.
107279		Sch.	Athens	2,077	1,955	295.0	44.0	19.1	7	1907	West Bay City, Mich.	Buffalo, N. Y.
106275	K. V. M. T.	Sch.	Athlete	122	99	107.4	23.0	11.0	16	1901	Essex, Mass.	Gloucester, Mass.
704		Slp.	Atlantic	30	34	54.0	20.0	6.4	1	1866	New York, N. Y.	New York, N. Y.

[1] Formerly sloop-yacht David B.
[2] Atlanta.
[3] Formerly German bark Ariadne.
[4] Formerly schooner D. J. Rhodes.
[5] Formerly schooner Chas. L. Davenport.

Merchant SAILING Vessels of the United States—Continued.

Official No.	Signal letters.	Rig.	Name of vessel.	Gross tonnage.	Net tonnage.	Length.	Breadth.	Depth.	Crew.	When built.	Where built.	Home port (where permanent document issues).
						Feet.	Feet.	Feet.				
106536	.....	Sch.	Atlantic	7	5	42.0	10.8	2.9	1	1888	Smyrna, N. C	Beaufort, N. C.
202526	.....	Sch.	Atlantic	24	14	53.0	19.1	4.0	2	1905	Delisle, Miss	Gulfport, Miss.
202731	.....	Sch.	Atlantic	14	12	60.5	15.7	2.8	2	1905	Manteo, N. C	Manteo, N. C.
1130	.....	Slp.	Atlas	5	5	32.0	11.0	3.4	1	1857	New York, N. Y	Newport News, Va.
106851	.....	Slp.	Atlas	5	5	29.8	11.6	2.7	3	1890	Charlotte Harbor, Fla	Key West, Fla.
107051	.....	Slp.	Atlas	5	5	37.0	12.3	2.7	3	1893	Crisfield, Md	Crisfield, Md.
107685	.....	Sch.	Aubrey A	6	5	32.7	11.6	2.5	1	1901	Bon Secour, Ala	Mobile, Ala.
107078	.....	Slp.	Audella	9	8	36.8	13.2	6.0	1	1893	Machias, Me	Lubec, Me.
209039	.....	Sch.	August	14	7	47.0	15.8	3.0	4	1911	Biloxi, Miss	Gulfport, Miss.
105035	.....	Sch.	Augusta	54	51	71.4	23.3	5.7	3	1871	Dorchester County, Md	Baltimore, Md.
105328	.....	Slp.	Augusta	7	6	29.7	13.1	2.8	0	1873	Galveston, Tex	Galveston, Tex.
201170	.....	Slp.	Augusta	7	6	39.0	13.0	2.9	1	1904	Hopkins, Va	Crisfield, Md.
107513	.....	Sch.	Augusta M	12	8	46.6	14.0	3.0	1	1899	Smyrna, N. C	Beaufort, N. C.
105329	K. T. Q. F.	Sch.	Augusta H. Johnson	65	62	75.5	21.7	7.5	11	1874	Gloucester, Mass	New York, N. Y.
201951	K. T. S. W.	Sch.	Augusta W. Snow	830	671	183.3	36.5	17.1	8	1905	Brewer, Me	Bangor, Me.
29961	.....	*Sch.	Augustus	64	59	77.6	20.0	5.9	2	1885	Spoonville, Mich	Milwaukee, Wis.
106678	K. G. P. V.	Sch.	Augustus Welt	1,221	1,111	203.9	40.9	21.5	9	1889	Waldoboro, Me	Boston, Mass.
201356	K. T. H. V.	Sch.	Augustus H. Babcock	1,589	1,299	216.5	41.0	19.0	9	1904	Brewer, Me	Do.
106115	.....	Sch.	Aurora	8	7	36.4	11.6	3.0	7	1882	Hunting Quarters, N. C	Newbern, N. C.
106493	.....	Sch.	Aurora	2,236	2,181	290.0	41.0	21.5	14	1887	Cleveland, Ohio	Detroit, Mich.
107707	K. R. H. B.	Bkn.	Aurora	1,211	1,070	221.3	42.4	17.7	13	1901	Everett, Wash	San Francisco, Cal.
204075	K. W. C. B.	Slp. y.	†Aurora	49	30	67.8	16.8	10.3	11	1907	Bristol, R. I	New York, N. Y.
25	.....	Sch.	[1] Australia	35	29	67.0	18.9	4.8	3	.....	Prize vessel	Crisfield, Md.
203519	.....	Sch.	Austrian Girl	11	5	44.4	15.9	3.1	4	1906	Biloxi, Miss	Gulfport, Miss.
106004	.....	Sch.	Avalon	57	42	79.1	22.2	6.1	2	1882	Pocomoke City, Md	Annapolis, Md.
106861	.....	Sch.	Avalon	22	17	59.0	18.1	4.8	2	1891	.....do	Do.
107231	.....	Sch.	Avalon	59	52	74.3	20.0	10.0	8	1896	East Boston, Mass	Galveston, Tex.
107858	.....	Sch.	Avalon	124	85	100.0	24.7	10.4	10	1903	Essex, Mass	Gloucester, Mass.
204194	K. W. D. J.	Slp. y.	†Avenger	34	21	58.0	14.3	9.1	8	1907	Bristol, R. I	New York, N. Y.
106508	.....	Slp.	Averick H	5	5	22.2	11.2	3.3	1	1887	Edgartown, Mass	Providence, R. I.
106979	.....	Slp.	Avis Gray	11	10	38.0	13.5	3.8	1	1892	Centerport, N. Y	Bridgeport, Conn.
201887	K. T. S. F.	*Sch.	Avondale	1,111	1,051	205.5	33.7	17.1	5	1905	Newburgh, N. Y	New York, N. Y.
105520	.....	Sch.	Axel	42	31	66.2	22.3	5.4	5	1888	East Bay, Fla	New Orleans, La.
1911	K. H. B. L.	Sch. y.	Azalea	28	27	61.3	17.8	4.7	4	1857	Chelsea, Mass	Hartford, Conn.
106787	K. H. R. B.	Sch.	Azalea	344	327	150.0	35.0	11.0	8	1890	Eureka, Cal	San Francisco, Cal.
107853	.....	*Sch.	Azalea	50	50	60.0	18.3	2.7	2	1903	Rockport, Tex	Corpus Christi, Tex.
202360	.....	Sch.	Azelea	25	16	52.7	20.4	4.4	5	1905	Biloxi, Miss	Gulfport, Miss.
106991	.....	Slp.	Azor	15	15	41.5	16.7	5.0	3	1892	Charleston, S. C	Charleston, S. C.
107756	.....	Slp.	Azorian	20	20	43.4	15.1	6.6	7	1902	Gloucester, Mass	Gloucester, Mass.
			B.									
3328	.....	Sch.	B. Hufty	10	9	47.5	12.7	3.5	6	1885	Somerset County, Md	Crisfield, Md.
3265	.....	Cat.	B. L	6	5	28.0	12.4	3.8	0	1880	Newport, R. I	Boston, Mass.
3808	.....	Slp.	B. Phillips	7	7	39.0	14.5	2.8	5	1899	Fishing Creek, Md	Crisfield, Md.
3300	.....	Slp.	B. A. Evernham	9	9	37.5	14.7	3.3	3	1884	Cambridge, Md	Baltimore, Md.
2417	.....	Slp.	B. C. Cartwright	14	13	37.3	16.4	4.0	1	.....	.....	Newport, R. I.
3253	.....	Sch.	B. F. Jayne	78	59	74.6	26.5	5.8	3	1883	Stonybrook, N. Y	Cold Spring, N. Y.
3719	.....	Slp.	B. F. Sulender	8	8	44.3	14.5	3.0	4	1897	Bishops Head, Md	Crisfield, Md.
3280	.....	Sch.	B. G. Rhode	36	22	63.9	21.4	4.3	4	1883	Rotten Bayou, Miss	Gulfport, Miss.
3102	.....	Slp.	B. H. Hegeman	12	11	36.4	14.4	4.2	1	1879	Port Jefferson, N. Y	Perth Amboy, N. J.
200099	.....	Sch.	B. H. Minch	21	14	49.5	17.7	4.8	5	1903	Dorchester, N. J	Bridgeton, N. J.
81221	.....	Sch.	B. H. Warford	203	193	109.4	30.8	7.2	3	1868	Tottenville, N. Y	Fall River, Mass.
2836	J. M. P. D.	Sch.	B. I. Hazard	392	349	131.8	31.1	8.4	5	1872	Port Jefferson, N. Y	New York, N. Y.
3074	.....	Sch.	B. L. Lavrana	11	6	33.4	14.2	3.5	2	1877	Wolf River, Miss	Gulfport, Miss.
3431	.....	Sch.	B. L. Pennington	1,142	1,085	239.0	38.2	14.6	6	1889	Gibraltar, Mich	Niagara Falls, N. Y.
2901	J. P. Q. B.	Bk.	B. P. Cheney	1,322	1,200	195.9	38.6	24.2	19	1874	Bath, Me	San Francisco, Cal.
3563	.....	Sch.	B. P. Miles	10	9	52.5	14.1	3.2	7	1892	Monie, Md	Crisfield, Md.
3049	.....	Sch.	B. T. Riggin	12	12	52.3	14.4	3.4	3	1877	Back Creek, Va	Chincoteague, Va.
3169	.....	Sch.	B. W. Bramble	45	42	69.4	22.5	6.0	3	1881	Baltimore, Md	Baltimore, Md.
2608	.....	Sch.	B. W. Jenness	356	339	155.0	29.6	10.5	6	1867	Detroit, Mich	Duluth, Minn.
200148	.....	Sch.	B. W. Leigh	33	33	75.4	23.5	6.4	4	1903	Oriole, Md	Crisfield, Md.
3837	K. P. T. Q.	Sch.	Bainbridge	566	496	170.4	37.6	12.8	9	1900	Port Blakeley, Wash	San Francisco, Cal.
3902	K. R. F. S.	Sch.	Baker Palmer	2,792	2,240	284.9	46.5	21.9	10	1901	Waldoboro, Me	Boston, Mass.
3881	K. Q. S. V.	Sch.	Balboa	777	651	185.4	38.9	14.8	11	1901	Port Blakeley, Wash	San Francisco, Cal.
3463	.....	Sch.	Baltic	915	869	202.0	34.7	16.6	6	1890	West Bay City, Mich	Milwaukee, Wis.
2666	.....	Slp.	Baltimore	6	6	29.9	12.1	5.0	4	1857	Riversdale, N. Y	Crisfield, Md.
203281	.....	Slp.	Baltimore	8	8	29.2	10.1	3.4	2	1906	Catano, P. R	San Juan, P. R.
2363	.....	Sch.	Banner	50	48	61.5	23.6	5.4	2	1839	Staten Island, N. Y	Perth Amboy, N. J.
2891	.....	Sch.	Banshee	33	32	59.0	19.8	5.6	2	1875	Baltimore, Md	Newport News, Va.
2874	.....	Slp.	Barbara	44	44	50.0	23.0	6.4	1	1860	New York, N. Y	New York, N. Y.
208868	L. B. G. R.	Sch.	Barbara	838	746	185.5	38.0	17.9	7	1909	Chelsea, Mass	Boston, Mass.
2343	.....	Sch.	Bar Bel	12	12	37.0	13.0	5.0	1	1883	Bristol, Me	Rockland, Me.
2302	.....	Slp.	Barney Kayton	9	8	35.2	13.0	3.3	1	1865	Norfolk, Va	Norfolk, Va.
201365	K. T. J. C.	*Sch.	Barry	964	865	193.6	35.0	17.6	4	1904	Noank, Conn	Philadelphia, Pa.
3298	.....	Sch.	Bartie Bennett	21	13	58.0	17.0	4.6	7	1884	Barren Creek Springs, Md	Wilmington, Del.
202651	.....	Sch.	Barton Dullon	23	15	53.9	19.8	3.7	5	1905	Biloxi, Miss	Gulfport, Miss.
3670	K. M. N. P.	*Sch.	Bast	693	613	173.2	35.0	14.2	3	1896	Noank, Conn	Philadelphia, Pa.

[1] Formerly British schooner Alma.

† Composite.

Merchant SAILING Vessels of the United States—Continued.

Official No.	Signal letters.	Rig.	Name of vessel.	Gross tonnage.	Net tonnage.	Length.	Breadth.	Depth.	Crew.	When built.	Where built.	Home port (where permanent document issues).
						Feet.	Feet.	Feet.				
3774	.....	Sch.	Battle Whack	5	5	31.0	10.8	2.6	2	1898	Tres Palacios, Tex	Port Lavaca, Tex.
3500	K. J. N. D.	Sch.	Bayard Barnes	1,005	954	196.0	38.0	18.2	8	1891	New London, Conn	New Haven, Conn.
3267	.....	Sch.	Bayard Hearn	14	14	46.0	16.5	4.5	2	1883	Wicomico County, Md	Tappahannock, Va.
3662	K. M. L. N.	Sch.	Bayard Hopkins	269	212	118.0	30.1	9.1	4	1895	Bath, Me	Seaford, Del.
2881	.....	Sch.	Bay Queen	19	11	45.0	17.2	4.5	4	1873	Dorchester, N. J	Bridgeton, N. J.
3782	.....	Slp.	Bayview	8	8	33.0	13.2	4.5	1	1899	Atlantic City, N. J	Somers Point, N J.
3745	K. N. H. B.	*Sch.	Bear Ridge	910	842	201.0	34.8	17.6	4	1898	Noank, Conn	Philadelphia, Pa.
3315	K. M. V. P.	Sch. y.	Beatrice	24	23	49.4	16.5	5.8	4	1884	New York, N. Y	Portland, Me.
3497	.....	Sch.	Beatrice	8	8	38.6	12.6	3.3	2	1896	Solomons, Md	Annapolis, Md.
3944	.....	Sch.	Beatrice	14	14	41.0	13.6	4.8	3	1902	Unalaska, Alaska	Nome, Alaska.
125600	.....	Sch.	[1] Beatrice	60	57	78.5	21.8	7.7	3	1877	Stamford, Conn	Tampa, Fla.
202561	.....	Sch.	Beatrice	22	14	49.0	17.1	4.8	6	1902	Leesburg, N. J	Bridgeton, N. J.
200628	K. S. V. M.	*Sch.	Beattie	1,117	1,009	221.5	35.5	18.5	4	1904	Bath, Me	Boston, Mass.
3886	.....	Sch.	Beaver Queen	19	19	40.4	13.2	3.4	1	1899	Michigan City, Ind	Grand Haven, Mich.
3913	.....	Sch.	Becenter C	39	29	65.0	22.1	4.2	4	1901	Madisonville, La	New Orleans, La.
3260	.....	Sch.	Bedsworth	23	22	57.6	17.4	4.9	2	1883	Pocomoke City, Md	Baltimore, Md.
3466	K. H. B. Q.	*Sch.	Beechwood	841	824	186.5	35.0	16.0	3	1890	Perth Amboy, N. J	Philadelphia, Pa.
201342	.....	Sch.	Belbina P. Domingos	97	71	91.0	23.1	10.4	20	1904	Gloucester, Mass	Gloucester, Mass.
209043	.....	Sch.	Belinda	18	18	44.6	14.6	4.0	2	1910	Unalakleet, Alaska	Nome, Alaska.
3459	.....	Slp.	Bell Buoy	6	5	26.0	10.0	3.5	2	1890	Charleston, S. C	Charleston, S. C.
3927	.....	Slp.	Bell-Grade	6	6	26.3	10.5	5.3	1	1902	Bremen, Me	Waldoboro, Me.
3636	.....	Sch.	Bell Waller	7	6	45.4	10.8	3.2	5	1886	Chance, Md	Crisfield, Md.
3598	.....	Slp.	Bell J. Trout	10	5	35.6	14.5	3.6	3	1893	Dorchester, N. J	Bridgeton, N. J.
3626	.....	Sch.	Bella Chersina	11	11	39.0	13.7	3.7	2	1891	Handsboro, Miss	Gulfport, Miss.
2344	.....	Slp.	Belle	28	27	48.0	18.0	4.4	2	1858	Browns Point, N. J	Newark, N. J.
2783	.....	Sch.	Belle	16	9	44.5	16.3	4.1	4	1852	Patchogue, N. Y	Bridgeton, N. J.
2894	.....	Slp.	Belle	5	5	29.0	12.5	3.3	1	1874	Rowayton, Conn	Cold Spring, N. Y.
3068	.....	Slp.	Belle	5	5	28.0	11.5	2.8	1	1879	Portsmouth, Va	Norfolk, Va.
3973	.....	Sch.	Belle	5	5	26.8	8.1	3.6	1	1903	Ketchikan, Alaska	Ketchikan, Alaska.
2887	.....	Sch.	Belle Brown	217	207	124.5	27.4	9.3	6	1873	Chicago, Ill	Milwaukee, Wis.
3775	.....	Sch.	Belle Creole	20	14	49.6	17.9	4.1	2	1899	Delisle, Miss	Gulfport, Miss.
202683	.....	Sch.	Belle Foster	18	12	52.7	19.2	3.9	5	1905	Scranton, Miss	New Orleans, La.
3942	.....	Sch.	Belle France	11	7	38.8	15.2	3.1	2	1902	Delisle, Miss	Gulfport, Miss.
202168	.....	Slp.	Belle Mahone	19	19	49.0	14.2	4.9	1	1905	Grindstone Island, N. Y	Cape Vincent, N. Y.
3445	.....	Sch.	Belle S. Byrd	10	9	54.0	13.7	3.5	7	1889	Monie, Md	Crisfield, Md.
3724	.....	Sch.	Belle of Epoufette	19	17	54.3	13.1	4.3	1	1897	Epoufette, Mich	Grand Haven, Mich.
3273	.....	Sch.	Belle of the Lake	14	10	42.2	16.5	3.2	3	1883	Biloxi, Miss	Brashear, La.
3860	.....	Sch.	Belmont	34	31	70.0	19.3	4.3	2	1900	Occoquan, Va	Alexandria, Va.
203532	K. V. R. B.	Sch. y.	[2] Beloved Vagabond	40	40	56.0	16.0	7.0	2	1906	Guilford, Conn	Philadelphia, Pa.
203505	.....	Slp.	Ben Hur	10	8	48.5	15.9	3.3	4	1906	Champ, Md	Crisfield, Md.
2722	.....	*Sch.	*Benefactor*	827	827	173.0	36.0	18.4	4	1870	Chester, Pa	Philadelphia, Pa.
3610	.....	Slp.	Benefit	7	7	39.7	11.5	2.7	1	1893	North River, N. C	Beaufort, N. C.
3498	.....	Sch.	Benicia	32	30	49.6	20.2	4.0	1	1891	Benicia, Cal	San Francisco, Cal.
3810	K. P. L. R.	Bkn.	Benicia	674	653	169.0	40.0	14.0	9	1899	....do	Do.
3811	.....	Slp.	Benjamin F	5	5	35.0	12.7	3.0	2	1899	Fairmount, Md	Annapolis, Md.
2950	.....	Sch.	Benjamin Harrison	7	7	37.5	10.2	3.3	1	1875	New Haven, Conn	New Haven, Conn.
3424	.....	Sch.	Benjamin Harrison	538	511	175.0	32.2	12.0	7	1889	Mount Clemens, Mich	Buffalo, N. Y.
3903	K. R. G. J.	Sch.	Benjamin Russell	154	127	100.9	28.0	7.1	5	1901	Leesburg, N. J	Lubec, Me.
201606	.....	Slp.	Benjamin Smith	6	6	31.7	12.0	3.3	2	1903	Dawfuskie Island, S. C	Beaufort, S. C.
3508	K. J. Q. R.	Sch.	Benjamin A. Van Brunt	1,191	1,132	196.1	41.2	18.1	12	1891	Bath, Me	Perth Amboy, N. J.
2239	.....	Sch.	Benjamin F. Brainerd	85	80	75.0	25.2	6.8	4	1851	Middletown, Conn	Greenport, N. Y.
3270	K. B. V. T.	Shp.	Benj. F. Packard	2,156	2,013	244.2	43.2	18.2	15	1883	Bath, Me	Port Townsend, Wash.
3353	K. D. M. G.	Sch.	Benjamin F. Poole	1,155	1,098	202.4	40.2	19.9	8	1886	....do	Stonington, Conn.
201799	K. T. R. G.	Sch.	Benjamin M. Wallace	77	53	82.2	22.3	9.1	18	1905	Essex, Mass	New York, N. Y.
3948	.....	Sch.	Benjamin W. Latham	72	47	84.0	21.4	9.8	15	1902	....do	Do.
3885	.....	Slp.	Bennett	5	5	28.6	11.2	2.6	1	1894	Port Lavaca, Tex	Port Lavaca, Tex.
2822	.....	Sch.	Benny W. Baker	34	33	62.6	22.2	5.6	2	1872	Somerset County, Md	Annapolis, Md.
3394	.....	Sch.	Bera Attlous	15	14	41.4	15.0	3.7	1	1888	Boggy Bayou, Fla	Pensacola, Fla.
201420	K. T. J. V.	*Sch.	Berkley	650	553	180.7	36.1	12.4	3	1904	Bath, Me	Fall River, Mass.
3223	J. W. M. V.	Shp.	Berlin	1,634	1,416	222.5	40.0	24.6	17	1882	Phippsburg, Me	Portland, Oreg.
3600	.....	Sch.	Bernardine Williams	21	16	61.0	17.2	4.7	2	1893	Oriole, Md	Cape Charles, Va.
201442	.....	Slp.	Bernice J	8	8	40.6	14.5	3.3	1	1904	Accomac, Va	Crisfield, Md.
3824	.....	Slp.	Bernice and Belle	12	12	34.0	12.8	6.4	1	1900	Friendship, Me	Rockland, Me.
3056	J. S. T. C.	Bk.	Bertha (whaling)	177	168	99.6	25.7	11.6	27	1877	New Bedford, Mass	New Bedford, Mass.
3250	.....	Slp.	Bertha	9	9	33.0	13.6	3.7	1	1883	Center Island, N. Y	New York, N. Y.
3612	.....	Sch.	Bertha	13	12	39.8	13.0	4.5	2	1894	Gig Harbor, Wash	Juneau, Alaska.
3780	.....	Sch.	Bertha	7	7	32.8	10.7	2.3	2	1899	Beaufort, S. C	Beaufort, S. C.
200735	.....	Slp.	Bertha	10	6	33.6	11.2	5.8	1	1904	Bremen, Me	New York, N. Y.
3877	.....	Slp.	Bertha B	10	10	34.6	11.6	5.2	2	1901	Bristol, Me	Deer Isle, Me.
3735	.....	Slp.	Bertha D	6	6	28.4	12.9	3.1	2	1897	Jamesport, N. Y	Greenport, N. Y.
3180	J. V. Q. H.	Sch.	Bertha Dolbeer	242	230	125.0	31.5	9.6	7	1881	Fairhaven, Cal	San Francisco, Cal.
3360	.....	Sch.	Bertha L	13	8	46.0	14.5	4.0	2	1886	Wolf River, Miss	Gulfport, Miss.
3018	.....	Sch.	Bertha May	37	36	59.5	22.3	5.7	3	1876	Dorchester County, Md	Alexandria, Va.
3107	.....	Sch.	Bertha May	8	8	47.5	11.3	3.0	1	1868	Somerset County, Md	Annapolis, Md.
3024	.....	Sch.	Bertha Reeder	38	36	58.0	21.2	5.4	2	1876	Baltimore, Md	Baltimore, Md.
3428	.....	Sch.	Bertha V	58	55	67.8	22.6	5.8	2	1889	Millbridge, Me	Machias, Me.
3234	K. B. C. W.	Sch.	Bertha D. Nickerson (whaling).	143	89	100.0	24.6	9.4	23	1883	Boothbay, Me	New Bedford, Mass.

[1] Formerly schooner-yacht Clytie.

[2] Formerly ga. y. Grey Dawn.

Merchant SAILING Vessels of the United States—Continued.

Official No.	Signal letters.	Rig.	Name of vessel.	Gross tonnage.	Net tonnage.	Length.	Breadth.	Depth.	Crew.	When built.	Where built.	Home port (where permanent document issues).
						Feet.	*Feet.*	*Feet.*				
3696		Sch.	Bertha E. Dean	7	5	42.2	13.3	3.0	4	1896	Hooper Island, Md	Crisfield, Md.
3656	K. T. Q. G.	Sch.	Bertha L. Barker	85	58	80.1	22.7	9.2	18	1895	Essex, Mass	New York, N. Y.
204865	K.W.M.F.	Sch.	Bertha L. Downs	716	606	175.4	37.1	14.2	7	1908	Bath, Me	New Haven, Conn.
3857		Sch.	Bertha L. Morton	10	6	46.7	13.0	3.0	1	1900	Morehead City, N. C	Newbern, N. C.
3885		Sch.	Bertha M. Bailey	58	56	72.0	20.1	7.7	13	1893	Essex, Mass	Mobile, Ala.
3731		Slp.	Bertha M. Dean	5	5	36.0	13.5	2.6	3	1897	Fishing Creek, Md	Crisfield, Md.
3343		Sch.	Bertha M. Miller	45	42	63.0	18.8	7.2	8	1886	Essex, Mass	Apalachicola, Fla.
3922	K. V. G. C.	Sch.	Bertha and Pearl	114	77	95.5	24.8	9.8	17	1902	Gloucester, Mass	Greenport, N. Y.
2973		Sch.	Bertie	61	46	75.9	23.6	5.5	4	1875	Dorchester County, Md	Baltimore, Md.
3678		Sch.	Bertie	43	35	69.8	19.2	4.0	3	1896	Mount Clemens, Mich	Detroit, Mich.
3798		Sch.	Bertie	12	8	47.2	14.2	3.0	1	1899	Smyrna, N. C	Beaufort, N. C.
3814		*Sch.	Bertie Alfreda	9	6	36.9	13.8	2.9	2	1899	Handsboro, Miss	Gulfport, Miss.
3301		Sch.	Bertie Baxter	55	52	61.4	23.2	5.3	4	1884	Bordentown, N. J	Philadelphia, Pa.
3075		Slp.	Bertie Bransford	6	5	29.0	12.	2.9	1	1878	Patchogue, N. Y	Patchogue, N. Y.
2915		Sch.	Bertie Calkins	256	243	134.4	28. (	9.3	6	1874	Two Rivers, Wis	Oswego, N. Y.
3299	K. C. R. Q.	Sch.	Bertie Minor	273	230	130.3	32.5	9.8	7	1884	Fairhaven, Cal	Eureka, Cal.
201248		Slp.	Bessicus	9	9	38.0	12.0	3.3	1	1904	Atlantic City, N. J	Somers Point, N. J.
3478	K.H.Q.T.	*Sch.	Bessie	640	626	168.9	33.7	15.1	3	1890	Boston, Mass.	Boston, Mass.
3487		*Slp.	Bessie	9	9	35.8	12.9	2.7	1	1890	Matagorda, Tex	Port Lavaca, Tex.
3492		Slp.	Bessie	6	6	29.0	13.0	3.4	1	1891	Patchogue, N. Y	Patchogue, N. Y.
3623		Cat.	Bessie	6	5	26.0	11.8	3.1	1	1892	Port Republic, N. J	Somers Point, N. J.
3298	K. C. R. P.	Sch.	Bessie Brown	260	220	123.8	32.3	9.5	5	1884	Bethel, Del	New York, N. Y.
3496		Sch.	Bessie D	7	7	44.1	11.5	3.0	1	1891	Smyrna, N. C	Beaufort, N. C.
3358		Slp.	Bessie Ellen	7	7	27.9	11.1	4.9	1	1886	South Bristol, Me	Castine, Me.
3304		Sch.	Bessie Ford	26	18	59.0	17.7	5.2	12	1884	Somerset County, Md	Alexandria, Va.
3564		Sch.	Bessie Hamblen	18	13	61.0	16.0	4.4	2	1892	Fairmount, Md	Newport News, Va.
3954		Sch.	Bessie Hellen	7	7	40.5	12.0	2.4	1	1902	Beaufort, N. C	Beaufort, N. C.
3725		Sch.	Bessie King	11	10	35.8	12.9	4.6	8	1897	Key West, Fla	Key West, Fla.
3174		Sch.	Bessie Lafayette	17	12	59.3	15.3	3.6	8	1881	Crisfield, Md	Crisfield, Md.
3699		Slp.	Bessie May	9	6	41.3	14.4	3.3	5	1896	Sharptown, Md	Do.
3533		Sch.	Bessie Moore	9	8	45.8	12.4	3.0	3	1891	Smyrna, N. C	Wilmington, N. C.
3352		Sch.	Bessie Reed	28	26	59.6	13.0	4.7	3	1886	St. Michaels, Md	Tappahannock, Va.
3850		Sch.	Bessie Roberts	8	8	41.6	11.2	2.4	1	1900	Morehead City, N. C	Beaufort, N. C.
3214		Sch.	Bessie Tankersley	23	22	56.7	17.5	5.4	2	1882	Annapolis, Md	Baltimore, Md.
3187	J. V. S. K.	Sch.	Bessie Whiting	559	475	149.8	32.1	16.8	7	1882	Port Jefferson, N. Y	Perth Amboy, N. J.
3134	J. V. B. C.	Sch.	Bessie C. Beach	341	284	128.0	30.4	14.0	6	1880	New Haven, Conn	New Haven, Conn.
3128		Sch.	Bessie L. Leach	30	28	54.4	20.6	5.8	4	1880	Somerset County, Md	Baltimore, Md.
3212		Sch.	Bessie L. Stull	39	37	62.0	21.7	3.9	2	1882	Penn Grove, N. J	Philadelphia, Pa.
3733		Sch.	Bessie M. Lewis	27	27	65.0	18.5	5.0	3	1897	Baltimore, Md	Baltimore, Md.
3176		Sch.	Bessie M. Somers	13	9	51.5	14.7	3.8	7	1881	Crisfield, Md	Crisfield, Md.
3627		Slp.	Bessie S. Kelley	7	7	30.0	13.2	4.5	1	1894	Portland, Me	Provincetown, Mass.
3297		Sch.	Bessie and Lelia	69	52	77.2	23.4	6.3	2	1884	Sharptown, Md	Boston, Mass.
202521		Slp.	Bessie and Loleta	7	6	40.3	14.1	3.6	1	1905	Crisfield, Md	Cape Charles, Va.
3017	K. R. L. W	*Sch.	Bethayres	955	866	195.0	35.0	17.6	4	1902	Noank, Conn	Philadelphia, Pa.
3532		Sch.	Bettie	8	7	44.6	11.5	3.3	1	1891	Davis, N. C	Beaufort, N. C.
3905		Slp.	Bettie A	9	7	44.6	15.0	3.1	1	1901	Marsh Market, Va	Crisfield, Md.
3450		Sch.	Bettie May	7	7	34.0	13.0	3.2	3	1889	Liverpool, Tex	Port Lavaca, Tex.
201447		Slp.	Bettie Smith	6	6	37.0	12.6	3.2	4	1904	Oriole, Md	Crisfield, Md.
3085		Sch.	Bettie A. Goodman	15	14	47.0	14.0	3.6	2	1878	Patchogue, N. Y	Baltimore, Md.
3681		Slp.	Betty E	8	7	38.2	13.3	3.6	1	1896	....do	Patchogue, N. Y.
200418		Sch.	Beula D	25	16	58.8	18.7	4.0	4	1903	Biloxi, Miss	New Orleans, La.
3226	J. W. S. V.	Sch.	Beulah	356	339	146.0	35.5	10.9	7	1882	San Francisco, Cal	San Francisco, Cal.
3220	J. W. L. M.	Sch.	Beulah Land	165	157	122.0	23.7	8.0	5	1882	Bridgeton, N. J	Baltimore, Md.
3543		Slp.	Beulah Maud	12	12	35.5	12.1	6.3	2	1892	North Haven, Me	Gloucester, Mass.
3294		Sch.	Beulah C. Phoebus	12	12	52.0	16.0	3.4	8	1884	Tangier, Md	Seaford, Del.
3266		Sch.	Beulah and Pearl	25	18	55.0	17.7	5.0	2	1883	Pocomoke City, Md	Norfolk, Va.
3546		Slp.	Bianca	11	11	35.6	13.2	3.8	1	1861	Burlington, N. J	Somers Point, N. J.
3285		Sch.	Bicycle	16	8	42.5	16.0	4.5	5	1884	Bridgeboro, N. J	Bridgeton, N. J.
3142		Sch.	Big Bazoo	12	11	40.7	14.6	5.9	2	1881	Pensacola, Fla	Apalachicola, Fla.
2974	J. R. D. H.	*Sch.	Big Bonanza	1,391	1,343	210.2	40.2	24.0	5	1875	Newburyport, Mass	Tacoma, Wash.
3868		Slp. y.	Bijou	28	24	50.5	13.7	7.1	3	1900	Wollaston, Mass	New York, N. Y.
200446		Sch.	Bill Arp	9	6	38.3	13.8	2.8	1	1903	Belhaven, N. C	Edenton, N. C.
3576	K. L. Q. B.	Sch.	Bill Nye	80	76	82.0	24.3	6.6	5	1893	Madison, Md	Chincoteague, Va.
3505		Slp.	Bill Nye	6	5	38.0	12.2	2.7	4	1893	St. Peters, Md	Crisfield, Md.
2685		Sch.	Billy Marcy	9	9	33.9	13.3	4.8	1	1868	Daphne, Ala	Mobile, Ala.
3908		Sch.	Bird	11	11	48.3	12.9	3.6	2	1901	Marco, Fla	Key West, Fla.
3475		Sch.	Birdie May	28	19	58.0	17.8	4.4	3	1890	Pocomoke City, Md	Cape Charles, Va.
3541		Sch.	Bivalve	17	11	53.2	15.6	3.7	1	1892	Beaufort, N. C	Manteo, N. C.
3625		*Sch.	Biwabik	1,401	1,332	240.0	41.0	17.0	4	1894	Marine City, Mich	Boston, Mass.
6920	J. S. D. W.	Sch.	[1] Black Bird	124	96	103.0	27.0	8.5	3	1876	City Island, N. Y	Crisfield, Md.
2478		Sch.	Black Diamond	41	39	62.0	22.0	4.2	1	1861	San Francisco, Cal	San Francisco, Cal.
205597		Sch. y.	Black Duck	22	22	58.7	15.7	6.4	3	1909	East Boothbay, Me	Boston, Mass.
2418		Slp.	Black Eagle	21	20	49.6	14.0	5.4	6	.....	.....	Greenport, N. Y.
201946	K.T.V.N.	Sch. y.	Black Hawk	27	21	43.2	14.8	8.3	2	1905	North Haven, Me	Boston, Mass.
205688		Slp.	Black Hawk	8	8	40.0	13.9	2.7	4	1908	Hudson, Md	Baltimore, Md.
3940	K. R. W. T.	Sch.	Blakely	751	630	183.1	39.0	14.2	10	1902	Port Blakeley, Wash	San Francisco, Cal.
3538		Sch.	Blanche	15	10	48.2	14.8	3.8	1	1892	Straits, N. C	Beaufort, N. C.
3566		Sch.	Blanche	8	8	37.0	13.5	3.1	1	1892	St. Petersburg, Fla	Tampa, Fla.

[1] Formerly schooner David Carll.

Merchant SAILING Vessels of the United States—Continued.

Official No.	Signal letters.	Rig.	Name of vessel.	Gross tonnage.	Net tonnage.	Length.	Breadth.	Depth.	Crew.	When built.	Where built.	Home port (where permanent document issues).
						Feet.	Feet.	Feet.				
3799	.....	Sch.	Blanche	109	78	92.6	23.8	10.0	20	1899	Essex, Mass	Gloucester, Mass.
3820	.....	Sch.	Blanche	45	42	69.7	20.0	4.5	5	1899	Scranton, Miss	Key West, Fla.
3931	.....	Sch.	Blanche	7	7	41.0	11.4	2.5	1	1902	Smyrna, N. C	Beaufort, N. C.
201264	.....	Slp.	Blanche	9	5	38.0	11.0	3.1	2	1904	Port Royal, Va	Tappahannock, Va.
3392	K. F. B. R.	Sch.	Blanche H. King	1,156	1,021	192.0	42.1	17.1	9	1888	Bath, Me	New York, N. Y.
3659	.....	Slp.	Blanche and Ida	14	13	37.3	14.8	5.9	1	1895	East Boothbay, Me	Portland, Me.
210151	.....	Slp.	Blond	10	7	41.5	12.0	3.5	3	1900	Morgan City, La	Brashear, La.
201502	.....	Sch.	Blondelle	10	10	44.0	12.7	2.8	1	1904	Smyrna, N. C	Beaufort, N. C.
2179	.....	Sch.	Bloomer	51	48	64.3	21.8	6.2	2	1855	Eden, Me	Southwest Harbor, Me.
2004	.....	Slp.	Blue Bell	10	9	42.0	14.5	3.0	2	.....	.....	Alexandria, Va.
206986	.....	Slp.	Blue Bonnet	8	8	31.2	13.2	2.8	1	1906	Palacios, Tex	Corpus Christi, Tex.
3596	.....	Sch.	Blue Wing	19	19	62.0	18.0	4.6	8	1893	Solomons Island, Md	Baltimore, Md.
3760	.....	Sch.	Bob Evans	13	8	38.4	12.9	5.4	2	1898	Jacksonville, Fla	Beaufort, S. C.
3255	.....	Slp.	Bob Lee	6	6	43.0	10.0	2.6	1	1883	Gloucester County, Va	Newport News, Va.
3737	.....	Slp.	Bob-O-Link	5	5	31.0	11.9	3.0	1	1897	Clayton, N. Y	Cape Vincent, N. Y.
2986	J. R. G. K.	Shp.	Bohemia	1,633	1,528	221.7	40.2	25.5	19	1875	Bath, Me	San Francisco, Cal.
3291	.....	Sch.	Bohemia	71	67	81.3	23.8	6.0	3	1884	St. Michaels, Md	Baltimore, Md.
3883	.....	Sch.	Bohemia	124	86	96.4	25.4	10.2	18	1901	Gloucester, Mass	Gloucester, Mass.
125811	K. D. C. G.	Sch. y.	[1] Bohemian	22	21	45.3	15.2	6.9	3	1880	Boston, Mass	Boston, Mass.
205886	.....	Sch.	Bonaventure	35	26	59.3	20.0	4.4	6	1908	Bay St. Louis, Miss	New Orleans, La.
2794	.....	Sch.	Bonfouca	21	10	51.2	18.4	4.1	3	1872	Bonfouca, La	Do.
2576	.....	Slp	Bonita	9	8	34.0	13.5	3.6	1	1868	San Quentin, Cal	San Francisco, Cal.
2609	.....	Sch.	Bonita	20	19	52.0	15.2	4.8	3	1865	Fairhaven, Mass	Boston, Mass.
2843	.....	Sch.	Bonita	30	21	56.0	18.8	4.7	8	1872	Talbot County, Md	Baltimore, Md.
3347	.....	Sch.	Bonita	14	13	35.5	14.4	5.0	1	1886	San Francisco, Cal	San Francisco, Cal.
2512	.....	Sch.	Boquet	6	6	30.0	11.1	4.5	1	.....	.....	Deer Isle, Me.
3951	K. S. D. W.	Sch.	Borealis	764	683	192.0	40.7	14.2	9	1902	Fairhaven, Cal	San Francisco, Cal.
203382	.....	Slp.	Borinquaño	12	12	37.2	10.6	4.0	2	1905	Cataño, P. R	San Juan, P. R.
3772	K. N. S. T.	*Slp.	Boyd	473	396	166.1	34.2	10.3	3	1898	Bath, Me	New York, N. Y.
3362	.....	Sch.	Boyd N. Sheppard	32	21	60.3	19.7	5.2	6	1886	Mauricetown, N. J	Bridgeton, N. J.
3632	.....	Sch.	Boyd & Leeds	69	37	79.2	21.2	8.5	16	1894	Essex, Mass	Salem, Mass.
3657	K. M. H. R.	*Sch.	Braddock	678	644	176.4	35.0	14.2	2	1895	Noank, Conn	Fall River, Mass.
3282	K. C. M. F.	Sch.	Bradford C. French	968	797	184.3	37.5	19.2	8	1884	Kennebunk Port, Me	Boston, Mass.
2895	.....	Slp.	Brandenburg	72	69	65.0	27.5	7.1	1	1874	Brooklyn, N. Y	New York, N. Y.
203569	.....	Slp.	Bray	7	6	41.9	14.4	2.9	1	1906	Deepcreek, Va	Cape Charles, Va.
2856	.....	Slp.	Brazil	9	8	31.5	11.2	3.8	1	1872	Newark, Md	Do.
3928	K. R. P. M.	Sch.	Brazos	226	190	131.5	26.5	8.6	7	1902	Baltimore, Md	Tampa, Fla.
205218	.....	Sch.	Brazos y Corazon	33	33	58.0	19.2	7.2	4	1908	Mayaquez, P. R	San Juan, P. R.
2009	.....	Sch.	Breaker	14	13	34.8	14.2	4.7	4	.....	.....	Key West, Fla.
3047	.....	Sch. y.	Breeze	18	17	40.0	14.0	5.0	1	1877	Boston, Mass	Bucksport, Me.
200474	.....	Sch.	Bride	27	17	58.4	20.1	4.1	4	1903	Delisle, Miss	Gulfport, Miss.
2876	J. N. L. V.	Sch.	Brigadier	310	274	118.3	29.1	9.7	6	1873	Stockton, Me	Rockland, Me.
2587	.....	Sch.	Brightie	600	570	182.0	33.2	13.0	6	1868	Cleveland, Ohio	Port Huron, Mich.
2075	.....	Sch.	Brilliant	22	21	45.0	14.0	6.0	4	1835	Essex, Mass	Deer Isle, Me.
3045	K. S. C. N.	Sch.	Brina P. Pendleton	933	821	192.6	38.0	19.0	8	1902	Belfast, Me	New York, N. Y.
3070	.....	Sch.	Broad Gauge	35	33	55.0	22.0	4.3	2	1878	San Francisco, Cal	San Francisco, Cal.
3796	K. P. G. W.	*Sch.	Brockton	567	499	175.0	34.6	11.7	3	1899	Noank, Conn	Fall River, Mass.
126177	K. C. B. J.	Sch.	[2] Brookline	541	485	139.0	35.0	14.9	8	1883	Mauricetown, N. J	Boston, Mass.
2656	.....	Sch.	Brooklyn	70	66	80.3	23.6	5.9	4	1869	Dorchester County, Md	Crisfield, Md.
3789	.....	Sch.	Brooklyn	15	10	49.0	15.2	2.6	1	1899	Smyrna, N. C	Newbern, N. C.
3461	K. G. W. M.	*Sch.	Brookside	841	824	186.5	35.0	16.0	3	1890	Perth Amboy, N. J	Philadelphia, Pa.
3065	.....	Sch.	Brothers	37	35	57.0	21.6	4.3	1	1878	Vallejo, Cal	San Francisco, Cal.
3336	.....	Slp.	Brothers	8	8	28.0	12.5	3.7	6	1885	Norfolk, Va	Crisfield, Md.
3640	.....	Sch.	Brothers	5	5	39.4	10.7	2.8	2	1894	Poquoson, Va	Newport News, Va.
206847	.....	Sch.	Brown, Smith and Jones	33	26	66.5	18.3	5.1	5	1894	Cambridge, Md	Annapolis, Md.
3446	K. G. P. T.	Bkn.	Bruce Hawkins	614	546	152.0	35.6	16.0	7	1889	East Boston, Mass	Philadelphia, Pa.
3589	.....	Slp.	Brunhilde	6	6	32.5	13.5	3.4	1	1893	Patchogue, N. Y	Patchogue, N. Y
3845	.....	*Sch.	Bryn Mawr	4,294	3,853	400.0	50.2	23.9	9	1900	Chicago, Ill	Duluth, Minn.
2858	.....	Sch.	Buckeye State	518	492	171.0	32.7	11.5	5	1873	East Saginaw, Mich	Buffalo, N. Y.
3747	K. N. H. Q.	*Sch.	Buck Ridge	915	847	195.0	34.8	17.6	4	1898	Noank, Conn	Philadelphia, Pa.
3562	.....	Sch.	Buel Muir	10	9	51.0	13.3	3.5	7	1892	Oriole, Md	Crisfield, Md.
2394	.....	Sch.	Buena Vista	32	30	57.5	21.2	3.6	2	1848	Carpenters Landing, N. J	Perth Amboy, N. J.
2756	.....	Sch.	[3] Buffalo	738	711	215.8	35.5	13.1	6	1871	Gibraltar, Mich	Buffalo, N. Y.
204957	.....	Slp.	Burning Rag	8	6	34.0	14.4	3.0	1	1908	Bluffton, S. C	Beaufort, S. C.
3629	K. M. G. B.	*Sch.	Burnside	855	823	192.6	34.7	16.0	3	1894	Noank, Conn	Philadelphia, Pa.
331	.....	Sch.	Burtie	11	6	41.7	15.0	3.5	2	1885	Bayou Boisdore, Miss	New Orleans, La.
2583	.....	Sch.	Butcher Boy	348	308	147.0	29.0	11.4	6	1868	Depere, Wis	Chicago, Ill.
3335	.....	Sch.	Butcher Boy	10	9	50.0	14.4	2.8	1	1885	Cambridge, Md	Baltimore, Md.
26412	.....	Sch.	[4] Byam	58	51	71.5	21.0	4.5	4	1859	Westfield, N. Y	Do.
3887	.....	Slp.	Bye	8	8	45.0	13.3	2.8	2	1901	Rockhall, Md	Do.
			C.									
204237	.....	Slp.	C. Corbin	6	5	40.0	12.3	3.0	1	1904	Sanford, Va	Cape Charles Va.
4108	.....	Sch.	C. Taylor, 3d	33	32	62.8	20.1	5.8	2	1853	Middletown, Conn	Mt. Desert Ferry, Me.
125968	.....	Sch.	C. Virginia	5	5	42.4	10.5	2.8	2	1881	Crisfield, Md	Crisfield, Md.
126427	.....	Sch.	C. A. Fish	37	20	62.3	21.9	4.5	5	1887	Pearlington, Miss	Gulfport, Miss.

[1] Formerly schooner-yacht Caroline.
[2] Formerly schooner Charles E. Schmidt.
[3] Formerly schooner Brunette.
[4] Formerly schooner William G. Tufts.

Merchant SAILING Vessels of the United States—Continued.

Official No.	Signal letters.	Rig.	Name of vessel.	Gross tonnage.	Net tonnage.	Length.	Breadth.	Depth.	Crew.	When built.	Where built.	Home port (where permanent document issues).
						Feet.	Feet.	Feet.				
127619		Slp.	C. A. Francis	6	5	30.8	10.2	5.3	1	1902	Bristol, Me	Rockland, Me.
201433		Slp.	C. A. Parks	5	5	36.9	12.6	3.0	3	1904	Fairmount, Md	Crisfield, Md.
127097	K. M. H. V.	Sch.	C. A. Thayer	452	390	156.0	36.0	11.8	7	1895	Fairhaven, Cal	San Francisco, Cal.
6349	H. F. L. K.	Sch.	[1] C. B. Clark	194	162	105.4	27.4	8.4	5	1866	Camden, N. J	Bangor, Me.
5520		Slp.	C. B. Timpson	21	20	47.5	17.5	4.3	2	1868	Atlantic, N. Y	Patchogue, N. Y.
125214		Sch.	C. C. Barnes	489	460	168.0	31.0	12.6	6	1873	Manitowoc, Wis	Toledo, Ohio.
126250		Sch.	C. C. Donoho	18	17	45.2	17.2	4.3	2	1884	Laurel, Del	Newbern, N. C.
126612		Slp.	C. C. Pinckney	65	61	64.0	22.6	4.2	2	1890	Charleston, S. C	Charleston, S. C.
126452	K. D. W. J.	Sch.	C. C. Wehrum	395	337	139.0	36.0	10.1	6	1887	Wilmington, Del	New York, N. Y.
5999		Sch.	C. C. Wheeler	61	58	75.0	23.0	5.8	3	1872	St. Michaels, Md	Baltimore, Md.
125665	J. S. W. P.	Bk.	C. D. Bryant	929	823	172.7	37.0	21.0	13	1878	Searsport, Me	San Francisco, Cal.
127394		Sch.	C. D. Maffitt	15	14	47.3	14.1	3.1	1	1899	Shallotte, N. C	Wilmington, N. C.
126609		Sch.	C. E. Redfern	680	646	181.0	35.0	13.1	6	1890	West Bay City, Mich	Chicago, Ill.
127291		Slp.	C. E. Spencer	6	6	40.0	13.6	2.8	2	1898	Oriole, Md	Baltimore, Md.
5828		Slp.	C. E. Trumbull	99	94	87.0	24.6	6.5	6	1870	East Boston, Mass	Gloucester, Mass.
127564		Slp.	C. F. Bosman	9	9	43.9	15.4	3.7	7	1901	Pocomoke City, Md	Crisfield, Md.
206789		Sch.	C. F. Miles	22	19	75.0	22.0	5.0	2	1909	Oriole, Md	Cape Charles, Va.
127455		Slp.	C. F. Richardson	9	9	43.0	15.4	3.5	7	1900	Pocomoke City, Md	Crisfield, Md.
125273	J. P. R. H.	*Sch.	C. F. Sargent	1,689	1,572	220.3	41.3	17.9	19	1874	Yarmouth, Me	New York, N. Y.
5847		*Sch.	C. G. King	457	434	163.4	29.3	12.1	7	1870	South Saginaw, Mich	Cleveland, Ohio.
127329		Slp.	C. G. Smithers	8	8	44.0	14.0	3.0	1	1899	Cape Charles, Va	Cape Charles, Va.
125396		Slp.	C. H. Edwards	76	72	70.0	23.6	7.6	4	1875	Quincy, Mass	Rockland, Me.
5992		Sch.	C. H. Hackley	207	197	124.8	27.2	8.4	5	1868	Milwaukee, Wis	Chicago, Ill.
127571		Sch.	C. H. Mallison	20	19	65.0	17.7	4.9	2	1901	Oriole, Md	Cape Charles, Va.
127724		Slp.	C. H. Roberts	15	11	36.8	15.6	4.2	1	1902	Harris Neck, Ga	Savannah, Ga.
204941		Sch.	C. J. Peterson	40	27	66.0	20.0	5.5	7	1908	Greenwich, N. J	Bridgeton, N. J.
126789		Sch.	C. J. Thomson	16	11	55.5	15.9	4.1	2	1891	St. Peters, Md	Cape Charles, Va.
127732		Sch.	C. L. Bradford	35	22	56.0	19.4	5.5	6	1903	Greenwich, N. J	Bridgeton, N. J.
125079		Slp.	C. L. Huested	9	9	34.5	13.5	3.4	2	1872	Glenwood, N. Y	New York, N. Y.
127702		Slp.	C. L. Marie	7	7	40.0	15.1	2.9	5	1902	Wittman, Md	Baltimore, Md.
5165		Sch.	C. L. Place	28	27	49.0	20.0	4.4	1	1858	San Francisco, Cal	San Francisco, Cal.
125517		Sch.	C. M. Gillmor	43	40	62.5	19.0	6.8	2	1876	St. George, Me	Portland, Me.
126342		Slp.	C. M. Howell	14	8	41.5	16.3	4.5	4	1886	Dividing Creek, N. J	Bridgeton, N. J.
125654		Slp.	C. P. Woodworth	11	10	33.5	14.2	3.9	1	1878	East Rockaway, N. Y	Perth Amboy, N. J.
126127		Sch.	C. R. Bennett	32	31	63.5	17.8	4.5	4	1883	Milford, Del	Chincoteague, Va.
125450		Sch.	C. R. Evans	15	10	48.6	15.7	4.5	3	1875	Jones Creek, Md	Tappahannock, Va.
125450		Sch.	C. R. Lewis	10	6	55.0	14.4	2.8	7	1887	Somerset County, Md	Crisfield, Md.
127406		Sch.	C. R. Prouty	5	5	35.0	12.0	2.7	1	1899	Indianola, Tex	Port Lavaca, Tex.
126862		*Sch.	C. R. R. of N. J. No. 1	852	817	192.1	34.6	16.0	3	1892	Noank, Conn	New York, N. Y.
200391		*Sch.	C. R. R. of N. J. No. 2	958	866	193.9	35.0	17.6	3	1903	.....do	Do.
126873		*Sch.	C. R. R. of N. J. No. 3	852	817	192.1	34.6	16.0	3	1892	.....do	Do.
126890		*Sch.	C. R. R. of N. J. No. 4	685	654	159.8	33.9	16.0	3	1892	.....do	Do.
126891		*Sch.	C. R. R. of N. J. No. 5	685	654	159.8	33.9	16.0	3	1892	.....do	Do.
126906		*Sch.	C. R. R. of N. J. No. 6	685	654	159.8	33.9	16.0	3	1892	.....do	Do.
126907		*Sch.	C. R. R. of N. J. No. 7	685	654	159.8	33.9	16.0	3	1892	.....do	Do.
127357	K. P. F. W.	*Sch.	C. R. R. of N. J. No. 8	953	861	193.7	35.0	17.6	3	1899	.....do	Do.
126920		*Sch.	C. R. R. of N. J. No. 9	685	654	159.8	33.9	16.0	3	1892	.....do	Do.
126987		*Sch.	C. R. R. of N. J. No. 10	862	828	194.6	34.6	16.0	3	1893	.....do	Do.
126997		*Sch.	C. R. R. of N. J. No. 11	862	828	194.6	34.6	16.0	3	1893	.....do	Do.
127002		*Sch.	C. R. R. of N. J. No. 12	862	828	192.6	34.6	16.0	3	1893	.....do	Do.
127366		*Sch.	C. R. R. of N. J. No. 14	953	861	193.7	35.0	17.6	3	1899	.....do	Do.
127433	K. Q. D. B.	*Sch.	C. R. R. of N. J. No. 15	953	861	193.7	35.0	17.6	7	1900	.....do	Do.
126992	K. L. S. G.	Sch.	C. S. Holmes	430	376	162.8	37.0	11.5	8	1893	Port Blakeley, Wash	San Francisco, Cal.
125948		Sch.	C. S. Tyler	14	9	56.4	13.0	4.2	6	1881	Crisfield, Md	Crisfield, Md.
5912		Slp.	C. T. Derry	58	55	69.0	21.8	5.0	3	1871	Boston, Mass	Boston, Mass.
200637		Sch.	C. T. Herman	13	10	49.8	13.0	3.3	2	1903	Shallotte, N. C	Wilmington, N. C.
126539	K. G. D. S.	Sch.	C. T. Hill	140	133	93.0	30.2	7.5	5	1889	San Francisco, Cal	San Francisco, Cal.
127160		Slp.	C. T. Lankford	7	5	35.2	13.3	3.6	4	1896	Fairmount, Md	Crisfield, Md.
126217		Slp.	C. V. Owens	7	7	30.0	12.0	3.0	2	1884	Norfolk County, Va	Norfolk, Va.
126448		Slp.	C. W. Baker	5	5	28.2	13.2	3.3	1	1887	Patchogue, N. Y	Patchogue, N. Y.
126690		Slp.	C. W. Barnes	7	6	37.0	13.3	3.4	4	1890	Somerset County, Md	Crisfield, Md.
127650		Slp.	C. W. Crockett	9	9	45.0	15.8	3.9	5	1902	Pocomoke City, Md	Do.
4139		Sch.	C. W. Dexter	91	77	79.7	21.2	7.1	3	1858	Bowdoinham, Me	Calais, Me.
127699		Slp.	C. W. Roamer	7	5	44.0	12.0	3.0	1	1902	Dreka, Va	Cape Charles, Va.
126980		Sch.	C. W. Seward	18	17	58.1	15.7	3.0	4	1881	Madison, Md	Baltimore, Md.
125178		Sch.	C. W. Willey	46	44	67.5	21.4	6.0	2	1873	Talbot County, Md	Do.
126343		Slp.	C. and H. Elmer	11	6	35.2	15.2	4.0	3	1886	Fairton, N. J	Bridgeton, N. J.
126203		Sch.	C. W. and S. Peace	21	13	47.3	18.0	4.9	5	1884	Cedarville, N. J	Do.
203447	K. V. P. D.	*Sch.	Cacoosing	721	623	177.0	35.0	14.2	3	1906	Noank, Conn	Philadelphia, Pa.
204436	K. W. G. P.	*Sch.	Cadosia	756	651	180.8	35.1	14.3	3	1907	Bath, Me	New York, N. Y.
200952		*Sch.	Cairo	18	11	52.0	18.7	3.4	4	1903	Biloxi, Miss	Gulfport, Miss.
127741		Slp.	Cake Walk	10	7	32.0	11.4	6.0	1	1903	Bremen, Me	Deer Isle, Me.
126449		Sch.	Caldwell H. Colt	64	61	79.0	21.5	9.1	6	1887	Greenpoint, N. Y	Pensacola, Fla.
205278	K. W. Q. C.	Sch.	Calhoun E. Ross	438	375	160.0	35.2	12.2	6	1908	Milford, Del	Seaford, Del.
125817		Slp.	Calista	7	7	32.0	13.0	3.1	2	1880	Bluepoint, N. Y	Greenport, N. Y.
126824		Slp.	Calista R	5	5	27.0	12.0	3.0	1	1891	Patchogue, N. Y	Bridgeport, Conn.
126406		Sch.	Calla	42	27	69.1	22.6	4.4	4	1886	Bonfouca, La	New Orleans, La.

[1] Formerly schooner Dick Williams.

MERCHANT SAILING VESSELS OF THE UNITED STATES—Continued.

Official No.	Signal letters.	Rig.	Name of vessel.	Gross tonnage.	Net tonnage.	Length.	Breadth.	Depth.	Crew.	When built.	Where built.	Home port (where permanent document issues).
						Feet.	Feet.	Feet.				
125080		Slp.	Callana	12	7	37.0	15.1	4.6	3	1872	Leesburg, N. J	Bridgeton, N. J.
127420	K. P. T. B.	Sch.	Calumet	1,241	1,094	190.4	40.1	18.9	14	1900	Bath, Me	Boston, Mass.
125199		Sch.	Calvert	70	67	78.0	22.0	7.9	4	1873	Baltimore, Md	Baltimore, Md.
127573		Slp.	Calvert	7	7	36.0	14.5	2.6	4	1901	Cambridge, Md	Do.
126207		Sch.	Calvin Chesnut	57	54	76.0	24.0	6.2	4	1884	Pocomoke City, Md	Crisfield, Md.
5939	J. K. T. V.	Sch.	Calvin P. Harris	465	400	138.5	33.2	15.2	6	1871	Bath, Me	Marblehead, Mass.
126167		Slp.	Calypso	9	8	40.0	13.8	3.5	6	1883	Cambridge, Md	Annapolis, Md.
126895		Slp.	Calypso	6	6	30.0	10.1	5.4	2	1892	Bremen, Me	Deer Isle, Me.
127614	K. R. M. N.	Sch.	Camano	730	631	184.7	39.4	14.2	8	1902	Port Blakeley, Wash	Port Townsend, Wash.
127708		Sch.	Cambria	8	5	35.4	13.5	2.7	3	1902	Biloxi, Miss	Gulfport, Miss.
125027		*Sch.	Camden	694	659	190.2	33.5	14.5	4	1872	Cleveland, Ohio	Boston, Mass.
127038		Sch.	Camelia A	14	13	45.8	14.4	3.6	3	1894	Biloxi, Miss	Gulfport, Miss.
125689	J. T. C. N.	Sch.	[1] Cameo (whaling)	243	200	111.5	27.1	10.5	23	1878	Bath, Me	New Bedford, Mass.
201935	K. T. S. V.	Sch.	Camilla May Page	688	567	175.9	36.5	14.2	7	1905	.....do	Portland, Me.
4699		Slp.	Canada	32	31	48.0	21.1	5.8	2	1851	Brooklyn, N. Y	New York, N. Y.
126912		Sch.	Canary	13	9	41.8	17.8	3.7	4	1892	Hickory Point, Miss	New Orleans, La.
207194		Slp.	Canary	6	6	31.0	11.8	3.6	1	1900	Biloxi, Miss	Apalachicola, Fla.
126853		*Sch.	Canisteo	671	643	158.2	33.8	15.8	3	1891	Noank, Conn	New York, N. Y.
127478		Slp.	Cannon	5	5	35.6	12.9	2.3	2	1900	Cambridge, Md	Crisfield, Md.
127316	K. N. V. L.	*Sch.	Canton	531	448	167.0	34.6	11.5	4	1899	Noank, Conn	Fall River, Mass.
126326		Sch.	Cape Charles	29	20	60.6	18.3	5.5	2	1885	Pocomoke City, Md	Newbern, N. C.
200208		Sch.	Cape Horn	77	51	85.5	21.3	10.0	8	1903	Essex, Mass	Galveston, Tex.
201120		*Sch.	Capitola	31	31	49.2	16.2	3.0	0	1904	New Baltimore, Mich	Detroit, Mich.
204245		Slp.	Capricho	7	7	33.5	12.0	5.0	3	1907	Culebra, P. R	San Juan, P. R.
126199		Sch.	Captain	41	39	65.9	18.4	6.5	3	1884	Baltimore, Md	Cape Charles, Va.
126901		Sch.	Captain Sam	8	8	41.8	11.2	3.5	2	1892	Cedar Keys, Fla	Cedar Keys, Fla.
125936		Sch.	Caradora	56	53	74.1	22.6	5.7	3	1881	St. Michaels, Md	Baltimore, Md.
127525	K. Q. S. N.	*Sch.	Cardenas	1,576	1,428	245.9	43.2	19.0	5	1901	Bath, Me	Fall River, Mass.
4435		Sch.	Caressa	53	51	68.0	20.0	6.2	2	1846	Seaville, Me	Deer Isle, Me.
200737		Sch.	Carey	31	21	57.0	19.0	5.4	11	1904	Dorchester, N. J	Camden, N. J.
125844		Sch.	Carey Saddler	19	18	53.0	15.7	4.5	2	1880	St. Michaels, Md	Baltimore, Md.
202422		Sch.	Carita	11	11	45.0	13.8	3.0	1	1905	Morehead City, N. C	Beaufort, N. C.
127669		Sch.	Carl	7	7	36.3	12.0	2.3	1	1902	Beaufort, N. C	Do.
5605		Sch.	Carl W. Keach	21	15	52.2	18.7	5.7	1	1857	Somerset County, Md	Crisfield, Md.
126344	K.D.H.Q.	Sch.	Carleton Bell (whaling)	139	104	93.7	24.5	9.3	21	1886	Bath, Me	New Bedford, Mass.
127660		Sch.	[2] Carmelita	26	24	45.0	13.6	5.5	4	1882	Mayaguez, P. R	San Juan, P. R.
127667		Slp.	[3] Carmelita	9	9	34.5	9.0	3.8	2	1902	Loiza, P. R	Do.
127596		Slp.	Carmen	18	17	38.0	13.0	6.0	4	1883	Humacao, P. R	Do.
204031		Slp.	Carolina	6	6	35.8	11.0	2.6	2	1907	Puntagorda, Fla	Key West, Fla.
126830		Sch.	Caroline	13	13	36.0	12.6	5.7	2	1892	Tacoma, Wash	Port Townsend, Wash.
127676	K.R.V.G.	Sch.	Caroline	511	434	163.1	38.0	11.6	7	1902	Port Blakeley Wash	San Francisco, Cal.
203451		*Sch.	Caroline Anderson	33	22	57.0	20.8	4.5	2	1906	Madisonville, La	Gulfport, Miss.
126633		Sch.	Caroline Butler	49	47	68.0	23.9	6.8	2	1890	New London, Conn	New London, Conn.
125642		Sch.	Caroline Dixon	47	45	59.0	22.0	4.7	1	1878	San Francisco, Cal	San Francisco, Cal.
5798	J. H. M. N.	Sch.	Caroline Gray	327	277	115.7	26.8	14.1	5	1869	Rockland Me	Rockland, Me.
4737		Sch.	Caroline Kreischer	36	34	56.4	20.6	4.9	2	1854	Staten Island, N. Y	Bucksport, Me.
126341		Sch.	Caroline Vought	83	59	79.5	23.0	8.0	6	1886	Boothbay, Me	Tampa, Fla.
5981		Sch.	Caroline H. Mears	32	20	55.6	18.8	5.0	7	1871	Bridgeton, N. J	Cape Charles, Va.
127393		Sch.	Carolyn	15	10	48.0	14.0	3.6	2	1899	Beaufort, N. C	Wilmington, N. C.
125856		Sch.	Carrie	8	8	52.0	14.0	4.0	2	1879	Calvert County, Md	Annapolis, Md.
126060		Sch.	Carrie	101	96	93.1	23.7	6.6	4	1882	Cambridge, Md	Seaford, Del.
126202		Sch.	Carrie	13	8	42.0	14.0	4.1	4	1884	Goshen, N. J	Wilmington, Del
126478		Slp.	Carrie	6	5	23.5	12.3	4.3	1	1888	Noank, Conn	New Haven, Conn.
126659		Sch.	Carrie	8	8	38.5	13.6	3.0	1	1890	Currituck County, N. C	Elizabeth City, N. C.
127017		Slp.	Carrie	7	6	26.0	12.6	4.1	2	1893	Groton, Conn	New London, Conn.
126526		Sch.	Carrie A	9	8	41.0	14.5	3.4	3	1888	Dauphin Island, Ala	Mobile, Ala.
127382		Slp.	Carrie B	7	6	29.7	10.6	4.0	1	1899	Bristol, Me	Damariscotta, Me.
125989		Sch.	Carrie C	75	71	73.2	22.2	7.7	16	1882	Essex, Mass	Gloucester, Mass.
125309	J. Q. L. P.	*Sch.	[4] Carrie Clark	1,298	1,260	188.0	39.6	24.1	3	1874	Waldoboro, Me	New York, N. Y.
127159		Sch.	Carrie Coulbourn	24	16	63.2	16.5	4.9	8	1896	Oriole, Md	Crisfield, Md.
127070		Slp.	Carrie D	7	6	28.7	10.8	3.0	2	1889	St. Augustine, Fla	Key West, Fla.
126654		Slp.	Carrie Egner	8	7	33.6	12.6	4.1	2	1890	Camden, N. J	Somers Point, N. J.
5889		Sch.	Carrie Farson	32	22	65.0	20.0	4.4	3	1870	Marcus Hook, Pa	Newbern, N. C.
126972		Slp.	Carrie H	5	5	29.2	9.5	4.6	2	1893	Brooksville, Me	Castine, Me.
201736		Slp.	Carrie H	6	6	32.0	12.2	3.0	1	1905	Patchogue, N. Y	Patchogue, N. Y.
126280		Sch.	Carrie Haley	13	8	44.0	15.8	4.1	4	1885	Leesburg, N. J	Wilmington, Del.
91547		Slp.	Carrie L	7	6	30.2	13.4	3.2	1	1883	Bayshore, N. Y	Patchogue, N. Y.
126084		Sch.	[5] Carrie L	75	71	83.8	25.4	6.4	4	1882	Church Creek, Md	Tappahannock, Va.
125066		Slp.	Carrie Louise	13	6	40.2	14.2	3.8	2	1872	Perth Amboy, N. J	Newport News, Va.
127161		Slp.	Carrie Marie	8	8	39.6	14.3	3.1	4	1896	Wittman, Md	Baltimore, Md.
5868		Slp.	Carrie May	7	6	34.0	14.0	3.0	1	1866	Boothbay, Me	Salem, Mass.
126293		Sch.	Carrie May	35	33	56.8	20.7	5.1	2	1885	Jonesboro, Me	Mount Desert Ferry, Me.
127681		Slp.	Carrie Mears	14	10	53.5	16.3	3.5	1	1902	Pocomoke City, Md	Crisfield, Md.
127009		Sch.	Carrie Moore	28	26	64.5	17.5	5.2	7	1893	Baltimore, Md	Baltimore, Md.
125659		Slp.	Carrie N	6	5	30.6	12.4	2.8	2	1875	Sayville, N. Y	Greenport, N. Y.
126735		Slp.	Carrie O	8	7	29.2	13.1	3.4	2	1891	Port Jefferson, N. Y	Bridgeport, Conn.

[1] Formerly { a schooner Cameo. b British schooner Cameo.
[2] Formerly Spanish schooner Carmelita.
[3] Formerly Spanish sloop Carmelita.
[4] Formerly { a ship Carrie Clark. b German bark Anna.
[5] Formerly sloop Montauk.

Merchant SAILING Vessels of the United States—Continued.

Official No.	Signal letters.	Rig.	Name of vessel.	Gross tonnage.	Net tonnage.	Length.	Breadth.	Depth.	Crew.	When built.	Where built.	Home port (where permanent document issues).
						Feet.	Feet.	Feet.				
127209	.....	Slp.	Carrie Price	7	7	39.5	14.3	3.5	5	1897	Hollands Island, Md	Crisfield, Md.
5774	.....	Sch.	Carrie Revell	26	18	54.6	19.9	5.1	2	1869	Somerset County, Md	Alexandria, Va.
126068	J.W.N.K.	Sch.	Carrie Strong	473	412	151.0	35.3	12.2	7	1882	Thomaston, Me	Thomaston, Me.
125798	J.T.Q.L.	Bk.	Carrie Winslow	943	825	173.7	34.5	20.7	10	1880	Deering, Me	Boston, Mass.
126089	K.B.C.F.	Sch.	Carrie A. Bucknam	287	235	128.0	29.2	10.5	6	1882	Verona, Me	Bucksport, Me.
126413	K.D.Q.W.	Sch.	Carrie A. Lane	802	703	178.2	35.9	17.3	8	1887	Bath, Me	Sag Harbor, N. Y.
208750	.....	Sch.	Carrie B. Belle	12	7	47.5	13.6	3.0	2	1906	Avon, N. C	Manteo, N. C.
126794	.....	Sch.	Carrie B. Welles	41	39	66.2	18.7	7.8	6	1891	Boothbay, Me	Pensacola, Fla.
126260	K.C.R.N.	Sch.	Carrie C. Ware	185	155	105.4	28.7	8.4	5	1884	Cherryfield, Me	Machias, Me.
126651	K.H.G.M.	Sch.	Carrie E. Look	530	457	154.6	35.2	12.0	7	1890	Rockland, Me	Rockland, Me.
24229	.....	Sch.	[1]Carrie E. McClean	77	73	73.5	26.0	6.0	3	1851	Poughkeepsie, N. Y	New York, N. Y.
5584	.....	Sch.	Carrie E. Wright	58	44	77.5	23.4	5.6	2	1868	Church Creek, Md	Newport News, Va.
4545	.....	Sch.	Carrie F. Roberts	52	49	69.4	19.9	7.3	3	1866	Bath, Me	Newport, R. I.
5919	.....	Sch.	Carrie S. Allen	24	22	47.9	16.4	5.8	3	1871	Harpswell, Me	Tampa, Fla.
126471	.....	Sch.	Carrie S. Morse	56	42	84.0	22.5	5.7	4	1888	Pocomoke City, Md	Crisfield, Md.
126834	.....	Slp.	Carrie S. Rogers	6	5	25.8	10.4	4.4	1	1890	Vinalhaven, Me	Vinalhaven, Me.
4136	.....	Sch.	Carrie T. Rogers	12	12	39.0	13.9	4.4	3	1867	Georgetown, Me	Rockland, Me.
126423	.....	Sch.	Carrie W. Babson	90	62	80.8	23.4	8.6	6	1887	Boothbay, Me	Tampa, Fla.
126152	.....	Sch.	Carrie and Belle	104	99	88.8	24.0	6.6	4	1883	Cambridge, Md	Crisfield, Md.
4334	.....	Sch.	Carrier	187	177	123.0	26.0	8.6	5	1865	Marine City, Mich	Chicago, Ill.
5147	.....	Sch.	Carrier Dove	54	51	69.0	22.7	5.3	3	1864	San Francisco, Cal	San Francisco, Cal.
126675	K.H.P.N.	Sch.	Carrier Dove	707	634	188.7	39.0	14.2	9	1890	Port Blakeley, Wash	Do.
127172	.....	*Sch.	CARRINGTON	3,180	2,861	352.0	44.2	21.8	9	1897	Chicago, Ill	Duluth, Minn.
127601	.....	Sch.	Carroll C	17	11	48.6	16.9	3.4	5	1901	Biloxi, Miss	Gulfport, Miss.
127206	.....	Slp.	Carroll T	7	7	37.5	14.5	3.6	3	1897	Fairmont, Md	Tappahannock, Va.
127211	.....	Slp.	Carrol Todd	6	6	39.7	12.9	3.0	3	1897	Holland Island, Md	Crisfield, Md.
15823	.....	Sch.	[2]Casella	33	31	60.7	17.8	6.9	4	1872	Bristol, R. I	Boothbay, Me.
5286	.....	Sch.	Cashier	24	15	48.5	16.5	4.7	4	1849	Cedarville, N. J	Bridgeton, N. J.
4809	.....	Sch.	Casta Diva	13	13	40.9	12.7	4.6	2	1860	Newtown, N. Y	Tampa, Fla.
5251	H.T.L.W.	Sch.	Catawamteak	148	119	88.0	22.8	8.8	4	1864	Rockland, Me	Rockland, Me.
127540	.....	Slp.	Catharina	5	5	28.9	11.9	2.4	3	1879	Galveston, Tex	Port Lavaca, Tex.
126694	.....	Lgr.	Catharine	6	5	27.0	9.3	3.3	1	1890	Morgan City, La	Brashear, La.
209798	.....	Slp.	Catharine	26	23	34.4	13.9	3.3	2	1912	St. Catherines Island, Ga	Savannah, Ga.
126026	.....	Sch.	Catharine E. Shores	10	9	52.5	14.2	3.2	5	1892	Oriole, Md	Crisfield, Md.
4437	.....	Sch.	Catherine	82	78	78.6	23.2	7.0	2	1833	Belfast, Me	Ellsworth, Me.
126527	.....	Slp.	Catherine	7	7	31.5	11.6	3.7	2	1888	Charleston, S. C	Charleston, S. C.
127589	.....	Slp.	Catherine	12	12	49.5	15.5	4.2	1	1901	Pocomoke City, Md	Crisfield, Md.
209260	.....	Sch.	Catherine	51	51	65.2	22.1	6.1	5	1911	Solomons, Md	Annapolis, Md.
201004	.....	Sch.	Catherine Burke	130	92	101.0	24.2	11.2	20	1904	Essex, Mass	Gloucester, Mass.
5154	.....	Sch.	Catherine Miller	35	33	61.0	18.7	4.4	1	1850	San Rafael, Cal	San Francisco, Cal.
126065	.....	Slp.	Caution	6	6	32.8	12.4	3.5	2	1886	Centerport, N. Y	Bridgeport, Conn.
126464	.....	Slp.	Cavalier	8	5	38.0	12.3	3.0	2	1887	Northumberland County, Va	Tappahannock, Va.
126469	.....	Sch.	Cavalier	50	48	65.0	20.1	9.3	6	1887	Glen Cove, N. Y	Pensacola, Fla.
200899	K.T.F.Q.	Sch.	Cavalier	135	96	105.2	25.0	11.2	20	1904	Essex, Mass	Gloucester, Mass.
206641	.....	Sch.	Cavalier	18	11	49.8	18.2	3.7	4	1909	Biloxi, Miss	Mobile, Ala.
126781	.....	Sch.	Caviare	62	59	74.3	20.7	8.7	7	1891	Essex, Mass	Pensacola, Fla.
200192	.....	*Sch.	Cayuga	16	11	47.0	17.1	3.7	4	1903	Biloxi, Miss	Mobile, Ala.
125958	.....	Sch.	Cazador	31	30	60.1	19.5	4.2	2	1881	Wolf River, Miss	Brashear, La.
125188	.....	Sch.	Cecelia	6	5	33.0	11.0	3.0	1	1873	Mobile, Ala	Mobile, Ala.
125352	.....	Sch.	Cecelia	16	15	43.8	16.0	4.9	2	1874	Santa Rosa County, Fla	Tampa, Fla.
126673	.....	Sch.	Cecelia	47	44	66.3	21.2	6.0	3	1890	Chestertown, Md	Tappahannock, Va.
127385	.....	Sch.	Cecil	11	7	49.6	15.7	4.5	1	1899	Mount Pleasant, N. C	Newbern, N. C.
126059	.....	Sch.	Cecil H. Low	79	75	78.6	22.2	8.1	12	1882	Essex, Mass	Gloucester, Mass.
127197	.....	Cat.	Cecile	6	6	29.5	12.9	3.5	1	1897	Patchogue, N. Y	Patchogue, N. Y.
126234	.....	Sch.	Cecile Delpit	29	18	56.2	20.7	4.0	3	1884	Madisonville, La	New Orleans, La.
127715	K.S.D.M.	Sch.	Cecilia Sudden	643	545	172.0	38.3	13.2	8	1902	Fairhaven, Wash	San Francisco, Cal.
5062	.....	Sch.	Cecilia B. Sheppard	29	18	52.8	19.2	4.8	5	1870	Dorchester, N. J	Baltimore, Md.
127484	.....	Slp.	Cecrops	7	7	36.5	13.6	2.7	5	1900	Hoopers Island, Md	Crisfield, Md.
126615	K.H.B.G.	Sch.	Celia F	412	353	145.7	34.4	12.0	6	1890	Brewer, Me	Boston, Mass.
127622	.....	*Sch.	Cellena L	13	8	43.5	15.8	2.8	4	1902	Handsboro, Miss	Gulfport, Miss.
125279	.....	Sch.	Celt	11	10	39.6	10.8	4.3	0	1867	Lapointe, Wis	Duluth, Minn.
126064	.....	Lgr.	Celvina	6	6	33.0	10.5	3.2	1	1882	Grand Caillou, La	Brashear, La.
125415	J.R.C.M.	Bkn.	Centennial	1,286	1,138	190.4	38.0	24.0	16	1875	East Boston, Mass	San Francisco, Cal.
125476	J.R.P.K.	Sch.	Centennial	115	86	88.0	23.5	8.8	5	1876	Essex, Mass	Lubec, Me.
125479	.....	Sch.	Centennial	17	16	43.6	15.1	4.0	9	1876	Key West, Fla	Key West, Fla.
125482	.....	Slp.	Centennial	24	23	50.3	16.2	2.9	1	1876	Bath, Me	Boston, Mass.
125544	.....	Sch.	Centennial	14	13	48.9	13.4	3.2	1	1876	Beaufort, N. C	Newbern, N. C.
125602	.....	Sch.	Centennial	9	6	51.5	13.8	3.0	2	1878	Crisfield, Md	Annapolis, Md.
4761	.....	Sch.	Centurion	44	42	60.0	22.8	5.5	2	1857	Westfield, N. Y	Newport News, Va.
5935	.....	Sch.	Challenge	18	17	40.0	15.5	4.3	1	1871	San Francisco, Cal	San Francisco, Cal.
125556	.....	Sch.	Challenge	10	9	41.4	14.1	3.4	2	1876	Crisfield, Md	Norfolk, Va.
126142	.....	Slp.	Challenge	6	6	36.7	13.0	3.1	1	1883	Cape Lookout, N. C	Cape Charles, Va.
126339	.....	Sch.	Challenge	39	37	62.5	17.4	6.1	4	1885	Seattle, Wash	Unalaska, Alaska.
5936	.....	Sch.	Champion	34	33	58.0	20.7	5.5	5	1870	Key West, Fla	Key West, Fla.
127621	.....	Sch.	Champion	41	30	64.6	22.0	4.2	1	1902	Boggy Bayou, Fla	Gulfport, Miss.
127069	.....	Sch.	Champion Splitter	21	12	57.2	19.5	4.5	3	1894	Jordan River, Miss	New Orleans, La.
125674	.....	Cat.	Chance	7	7	29.2	14.2	3.4	1	1878	East Falmouth, Mass	Hyannis, Mass.
126795	.....	Slp.	Chandler R	8	8	31.1	10.9	4.9	2	1891	Boothbay Harbor, Me	Portland, Me.

[1] Formerly schooner Thomas Jefferson.

[2] Formerly schooner-yacht Latona.

Merchant SAILING Vessels of the United States—Continued.

Official No.	Signal letters.	Rig.	Name of vessel.	Gross tonnage.	Net tonnage.	Length.	Breadth.	Depth.	Crew.	When built.	Where built.	Home port (where permanent document issues).
						Feet.	Feet.	Feet.				
208732	.....	Slp.	Clara Mar	8	8	32.5	12.9	5.0	2	1911	Culebra, P. R.	San Juan, P. R.
125778	.....	Slp.	Clara May	7	7	29.7	11.9	3.9	1	1879	Westcreek, N. J	Tuckerton, N. J.
125884	.....	Slp.	Clara S	12	11	39.3	14.0	3.4	2	1880	Brooklyn, N. Y	Perth Amboy, N. J.
126183	.....	Sch.	Clara Tinsley	11	11	50.0	14.0	3.5	1	1883	Mathews County, Va	Norfolk, Va.
125889	.....	Sch.	Clara Waples	74	71	80.5	25.5	5.2	3	1881	Milton, Del	Perth Amboy, N. J.
5225	.....	Sch.	Clara A. Bonner	38	36	59.3	20.9	7.9	2	1867	Friendship, Me	Rockland, Me.
126603	K. G. R. P.	Sch.	Clara A. Donnell	1,177	990	203.8	41.1	20.0	9	1889	Bath, Me	Boston, Mass.
126679	K. H. P. T.	Sch.	Clara A. Phinney	480	388	152.0	34.4	11.4	7	1890	....do	Mobile, Ala.
126370	.....	Sch.	Clara B. Kennard	79	75	77.3	25.2	6.3	2	1886	North Weymouth, Mass	Deer Isle, Me.
127315	K. N. V. H.	Sch.	[1]Clara E. Comee	138	124	90.3	24.5	9.2	18	1888	Bear River, Nova Scotia	Providence, R. I.
127056	K. M. C. R.	Sch.	Clara E. Randall	950	863	182.7	37.2	18.5	8	1894	Bath, Me	Portland, Me.
203764	.....	Sch.	Clara G. Silva	81	50	85.2	21.5	9.6	12	1906	Essex, Mass	Gloucester, Mass.
4037	.....	Sch.	Clara H. Cowart	34	33	58.4	19.0	4.7	2	1856	Dorchester County, Md	Washington, D. C.
125315	.....	Sch.	Clara J. Bewley	40	26	59.8	22.0	6.0	2	1874	Smyrna, Del	Newport News, Va.
125073	.....	Sch.	Clara J. Howeth	28	28	63.0	20.0	5.5	3	1872	Somerset County, Md	Crisfield, Md.
126857	.....	Slp.	Clara M. Delano	5	5	25.5	9.6	4.6	1	1892	Friendship, Me	Vinalhaven, Me.
126718	.....	Slp.	Clara M. Gross	6	5	24.4	9.1	5.1	1	1890	Deer Isle, Me	Do.
125434	.....	Sch.	Clara M. Leonard	56	53	73.8	22.0	5.9	3	1875	Oxford, Md	Alexandria, Va.
126825	.....	Sch.	Clara M. Littlefield	63	60	71.8	20.5	9.0	9	1892	Gloucester, Mass	Pensacola, Fla.
207375	.....	Sch.	Clara N. Havens	9	6	46.0	13.6	3.0	3	1910	Millville, N. J	Bridgeton, N. J.
127020	.....	Sch.	Clara P. Sewall	52	50	75.8	19.6	8.0	6	1894	Gloucester, Mass	Pensacola, Fla.
126727	.....	Sch.	Clara R. Harwood	58	55	71.0	20.4	8.5	7	1891	....do	Do.
12594	.....	Sch.	[2]Clara and Mabel	34	32	54.0	18.3	5.6	2	1848	Rockaway, N. Y	Rockland, Me.
127610	.....	Sch.	Clarance H	17	14	54.0	14.2	4.0	2	1901	Shallotte, N. C	Wilmington, N. C.
126550	.....	Sch.	Clarance J. Fillmore	410	389	161.0	31.0	10.3	6	1889	West Bay City, Mich	Port Huron, Mich.
126588	.....	Sch.	Clarance and Eva	10	9	45.3	14.4	3.2	2	1889	Cambridge, Md	Baltimore, Md.
126057	.....	Slp.	Claremont	6	5	32.0	10.5	4.1	2	1879	Bristol, Me	Belfast, Me.
126031	.....	Sch.	Clarence	7	6	36.0	10.0	3.1	2	1882	Stratford, Conn	Bridgeport, Conn.
126317	.....	Sch.	Clarence	10	9	56.2	15.2	2.6	5	1885	Cambridge, Md	Baltimore, Md.
205726	.....	Slp.	Clarence Crockett	9	7	44.6	14.7	3.0	3	1908	Deep Creek, Va	Crisfield, Md.
125693	.....	Sch.	Clarence Hodson	15	14	43.6	19.3	4.4	2	1878	Crisfield, Md	Norfolk, Va.
126984	K. L. S. B.	Sch.	Clarence A. Holland	200	179	126.5	23.9	8.2	4	1893	Bethel, Del	Seaford, Del.
126605	K. G. T. V.	Sch.	Clarence H. Venner	934	814	184.7	38.0	20.4	8	1890	Newburyport, Mass	Hyannis, Mass.
26129	H. S. J. R.	Sch. y.	[3]Clarina	171	171	87.9	24.4	8.6	3	1861	Searsport, Me	Boston, Mass.
127584	.....	Sch.	Clarissa	12	10	43.3	14.3	3.2	3	1901	Biloxi, Miss	Mobile, Ala.
127632	K. R. P. S.	Sch. y.	Clarissa	43	38	67.0	17.0	8.1	7	1901	East Boothbay, Me	Philadelphia, Pa.
130032	.....	Slp.	[4]Clark Brothers	13	12	37.8	15.0	4.4	1	1875	Noank, Conn	Perth Amboy, N. J.
202546	.....	Sch.	Clark and Willie	24	21	66.0	18.9	4.6	7	1905	Oriole, Md	Crisfield, Md.
209266	.....	Slp.	Claud W. Somers	8	6	42.6	14.0	3.0	2	1911	Youngs Creek, Va	Cape Charles, Va.
126796	.....	Slp.	Claude	11	6	36.6	14.5	3.7	3	1891	Dividing Creek, N. J	Bridgeton, N. J.
127477	.....	Slp.	Claudia	5	5	36.0	11.6	2.7	4	1900	Wittman, Md	Annapolis, Md.
127692	.....	Sch.	Claudia	113	79	97.0	24.6	10.4	18	1902	Gloucester, Mass	Gloucester, Mass.
125490	.....	Sch.	Claudia V	22	21	46.8	16.5	4.1	3	1876	Islip, N. Y	Richmond, Va.
126405	.....	Sch.	Claudy May	10	9	58.0	14.0	4.2	4	1886	Solomons Island, Md	Crisfield, Md.
126788	.....	Sch.	Clem	8	5	44.4	11.2	2.8	1	1891	Smyrna, N. C	Beaufort, N. C.
4534	.....	Sch.	Clement	45	42	58.0	17.7	6.2	2	1827	Vinalhaven, Me	Machias, Me.
126314	.....	Sch.	Clemmie Travers	85	81	85.9	23.8	7.0	4	1885	Mathews County, Va	Baltimore, Md.
125871	.....	Sch.	Clenna	6	6	34.0	10.0	4.7	1	1880	Milford Haven, Va	Newport News, Va.
127048	.....	Slp.	Cleo	6	6	32.4	12.2	3.2	2	1894	Flamingo, Fla	Key West, Fla.
205045	K. W. N. L.	*Sch.	Cleona	956	869	193.2	35.0	17.6	5	1908	Noank, Conn	Philadelphia, Pa.
206624	L. B. F. N.	Slp. y.	Cleona	32	32	59.4	15.5	7.1	2	1902	City Island, N. Y	New York, N. Y.
126367	.....	Sch.	Cleopatra	11	10	34.0	14.4	3.3	0	1886	Long Point Island, Cal	San Francisco, Cal.
126116	.....	Sch.	Cleveland	10	9	43.5	11.2	1.1	3	1883	Key West, Fla	Key West, Fla.
126306	.....	Sch.	Cleveland	9	9	43.0	13.9	3.4	3	1885	Pocomoke City, Md	Tappahannock, Va.
127217	.....	Slp.	Clifford C	16	12	36.8	14.9	4.2	1	1897	Colonels Island, Ga	Savannah, Ga.
205691	.....	Slp.	Clifford Oscar	15	12	49.8	16.7	4.0	5	1908	Deals Island, Md	Crisfield, Md.
126600	K. G. R. J.	Sch.	Clifford I. White	305	259	122.2	32.5	10.4	6	1889	Harrington, Me	Machias, Me.
127485	K. Q. M. B.	Sch.	Clifford N. Carver	1,101	973	188.9	39.5	18.6	9	1900	Bath, Me	New York, N. Y.
126456	.....	Slp.	Climax	7	6	31.0	11.0	3.2	1	1867	Bellport, N. Y	Hartford, Conn.
126348	.....	Sch.	Clinton	23	22	50.8	17.2	4.6	2	1886	Millbridge, Me	Castine, Me.
127214	K. N. F. P.	*Sch.	[5]*Clintonia*	1,876	1,796	282.0	37.0	21.2	4	1881	Newcastle, England	New York, N. Y.
204263	K. W. D. S.	Sch.	Clintonia	147	105	109.0	25.1	11.9	4	1907	Gloucester, Mass	Gloucester, Mass.
202216	.....	Sch. y.	Clio	23	21	46.0	15.5	6.3	2	1905	Boston, Mass	Boston, Mass.
4042	.....	Sch.	Clipper	24	13	50.0	17.2	5.8	9	1848	Somerset County, Md	Camden, N. J.
125577	.....	Lgr.	Clodilier	5	5	33.8	10.5	3.1	1	1877	Little Caillou, La	Brashear, La.
126995	.....	Slp.	Clover	15	14	33.0	11.3	3.1	2	1888	Alexandria Bay, N. Y	Cape Vincent, N. Y.
125380	.....	Sch.	Clyde	13	12	37.1	16.1	4.5	5	1875	Indian Key, Fla	Key West, Fla.
125647	.....	Sch.	Clyde	10	9	58.0	14.1	4.2	6	1876	Solomons Island, Md	Baltimore, Md.
126377	.....	Sch.	Clyde	9	8	50.0	12.6	3.2	2	1886	Cambridge, Md	Do.
127377	.....	Slp.	Clyde	14	10	37.0	16.1	3.8	1	1899	Shipyard, Ga	Beaufort, S. C.
127576	.....	Sch.	Clyde	7	7	49.0	12.4	3.3	1	1901	Oriole, Md	Richmond, Va.
125675	.....	Sch.	Clytie	24	23	58.0	17.0	5.0	2	1878	Baltimore, Md	Baltimore, Md.
127212	.....	Slp.	Clytie	7	7	30.5	10.0	4.5	2	1887	Little Deer Isle, Me	Deer Isle, Me.
127585	.....	Sch.	Clytie	40	36	81.0	21.0	6.5	2	1901	Solomons Island, Md	Tappahannock, Va.
5810	.....	Slp.	Coal Oil John	7	7	43.5	14.7	3.3	5	.....	.....	Crisfield, Md.
207355	L. B. K. N.	*Sch.	Coaldale	831	733	182.8	35.0	14.7	3	1910	Noank, Conn	New York, N. Y.
127630	.....	Sch.	Coaster	5	5	39.4	10.8	2.4	1	1902	Morehead City, N. C	Beaufort, N. C.

[1] Formerly British schooner Seraphine.
[2] Formerly schooner John A. Dix.
[3] Formerly schooner William Butman.
[4] Formerly sloop Nettle.
[5] Formerly British st. s. Clintonia.

Merchant SAILING Vessels of the United States—Continued.

Official No.	Signal letters.	Rig.	Name of vessel.	Gross tonnage.	Net tonnage.	Length.	Breadth.	Depth.	Crew.	When built.	Where built.	Home port (where permanent document issues).
						Feet.	Feet.	Feet.				
206899		*Slp.	Coax Me	6	6	29.7	10.8	2.5	2	1905	Matagorda, Tex	Port Lavaca, Tex.
204844	K.W.L.T.	*Sch.	Cocalico	956	869	193.2	35.0	17.6	4	1907	Noank, Conn	Philadelphia, Pa.
127031		Slp.	Cocheco	5	5	25.9	9.8	4.6	1	1894	Cushing, Me	St. George, Me.
200855		Slp. y.	Cock Robin	18	13	45.0	12.4	6.1	2	1904	Bristol, R. I	New Haven, Conn.
126856		*Sch.	Cohocton	671	643	158.2	33.8	15.8	3	1891	Noank, Conn	New York, N. Y.
127760		Sch.	Coler	7	5	42.0	12.0	2.5	1	1903	Beaufort, N. C	Beaufort, N. C.
127341	K.P.C.H.	*Sch.	Coleraine	954	865	193.6	35.0	17.6	4	1899	Noank, Conn	Philadelphia, Pa.
125093	J.M.R.K.	Sch.	Colin C. Baker	410	389	132.5	31.6	14.7	3	1873	Bath, Me	Boston, Mass.
126782	K.J.T.Q.	Sch.	Collins W. Walton	450	381	146.6	34.1	11.2	6	1891	....do	Philadelphia, Pa.
127489		*Sch.	Colombo	8	6	35.7	13.9	2.7	2	1900	Delisle, Miss	Gulfport, Miss.
5143		Sch.	Col. Baker	76	72	74.0	26.0	5.4	2	1864	San Francisco, Cal	San Francisco, Cal.
126712		Sch.	Col. S. A. Graham	20	14	62.0	16.6	4.6	3	1891	Shad Point, Md	Crisfield, Md.
5879		Slp.	Col. S. H. Gover	8	7	33.0	13.9	3.3	4	1870	Baltimore, Md	Baltimore, Md.
126410		Sch.	Col. R. Johnson Colton	10	9	56.0	12.2	4.1	4	1886	Solomons Island, Md	Do.
92350		Sch.	[1] Columbia	59	56	66.0	21.9	9.1	10	1891	Greenport, N. Y	New York, N. Y.
127354	K.P.D.V.	Slp. y.	†Columbia	145	118	104.8	24.2	18.1	2	1899	Bristol, R. I	Bristol, R. I.
127363		Sch.	Columbia	21	13	47.5	16.5	4.5	5	1899	Dividing Creek, N. J	Bridgeton, N. J.
127369	K.P.J.N.	Sch.	Columbia	663	584	181.0	38.5	13.7	10	1899	Hoquiam, Wash	San Francisco, Cal.
127375		Slp.	Columbia	7	7	39.5	14.5	3.4	4	1899	Fairmount, Md	Crisfield, Md.
127389		Sch.	Columbia	55	45	68.2	22.3	4.9	2	1899	Norfolk, Va	Norfolk, Va.
127396		Sch.	Columbia	26	25	51.2	16.8	5.2	7	1900	Key West, Fla	Tampa, Fla.
127441		Slp.	Columbia	9	6	45.0	15.0	3.0	1	1900	Pocomoke City, Md	Baltimore, Md.
127572		Slp.	Columbia	6	6	39.3	13.9	3.7	4	1901	Hunting Creek, Va	Crisfield, Md.
127594		Sch.	Columbia	15	12	50.0	15.6	3.6	1	1901	Belhaven, N. C	Newbern, N. C.
127615		Slp.	Columbia	6	6	28.5	10.6	4.0	1	1901	Ketchikan, Alaska	Sulzer, Alaska.
200018		Slp.	Columbia	8	6	41.5	16.2	2.7	1	1903	Wysocking, N. C	Crisfield, Md.
125285		Sch.	Columbia F. C	49	46	79.0	22.8	6.3	4	1874	Mundy Point, Va	Tappahannock, Va.
5145		Sch.	Columbus	36	34	57.0	21.0	4.6	1	1861	San Francisco, Cal	San Francisco, Cal.
126831		Slp.	Columbus	19	18	43.8	15.8	4.0	1	1892	Clearcreek, Tex	Galveston, Tex.
201619		Sch.	Comanche	20	13	50.3	19.4	3.7	5	1904	Handsboro, Miss	New Orleans, La.
4708		Slp.	Comet	37	37	49.0	20.5	6.2	0	1852	Brooklyn, N. Y	New York, N. Y.
4744		Sch.	Comet	54	52	63.0	23.0	5.5	3	1825	Brookhaven, N. Y	Do.
5907		Slp.	Comet	9	9	35.0	14.0	4.0	2	1867	Greenport, N. Y	Sag Harbor, N. Y.
127520		Sch.	Comet	12	10	43.2	13.9	3.2	2	1901	Bayou Labatre, Ala	Gulfport, Miss.
206987		*Sch.	Comet	7	5	35.0	12.8	2.4	1	1907	Matagorda, Tex	Corpus Christi, Tex.
4980		Slp.	Comfort	29	27	51.6	16.6	4.2	3	1867	Camden, N. J	Tuckerton, N. J.
127126		Cat.	Comfort	5	5	24.9	11.8	3.5	1	1896	Osterville, Mass	Chatham, Mass.
127464	K.Q.H.B.	Sch.	Commerce	658	621	184.0	38.6	13.6	9	1900	Alameda, Cal	San Francisco, Cal.
125805		Sch.	Commodore	550	510	170.8	33.8	11.8	6	1880	Carrollton, Mich	Buffalo, N. Y.
126285		Sch.	Commodore	20	19	57.6	16.0	4.5	2	1885	St. Michaels, Md	Annapolis, Md.
126973		Sch.	Commodore	8	8	36.0	13.8	3.6	2	1893	Galveston, Tex	Port Lavaca, Tex.
126160		Slp.	Commodore J. G. Hill	15	14	37.7	15.2	4.1	4	1883	Bayport, N. Y	New York, N. Y.
127698		Ywl.	Companion	14	14	47.0	12.5	5.0	2	1901	Providence, R. I	Providence, R. I.
125585	J.S.H.D.	Sch.	Compeer	347	308	140.5	32.5	11.2	7	1877	Fairhaven, Cal	San Francisco, Cal.
205940		Sch.	Comrade	33	25	50.4	17.9	4.8	2	1908	Pocomoke City, Md	New York, N. Y.
208823		Slp.	Conception	6	6	28.6	11.8	6.0	2	1911	Naguabo, P. R	San Juan, P. R.
125386		Sch.	[2] Concord	98	71	83.0	22.9	8.9	6	1875	Gloucester, Mass	Honolulu, Hawaii.
126222		Slp.	Concord	22	21	51.0	17.0	5.0	3	1880	New London, Conn	Marblehead, Mass.
4640		Sch.	Concordia	27	18	56.5	19.3	4.0	3	1853	Bonfouca, La	Gulfport, Miss.
127607		Sch.	Concordia	17	10	46.9	16.2	3.6	3	1902	Biloxi, Miss	New Orleans, La.
106456	K.D.Q.B.	*Sch.	[3] *Conemaugh*	1,774	1,714	254.0	40.5	24.3	10	1879	Liverpool, England	Port Arthur, Tex.
204692	K.W.J.R.	*Sch.	Conewago	956	869	193.2	35.0	17.6	4	1907	Noank, Conn	Philadelphia, Pa.
127626		Sch.	Confidence	9	8	38.8	14.9	2.6	2	1902	Biloxi, Miss	Mobile, Ala.
4745		Slp.	Congress	36	34	47.0	20.5	6.0	2	1853	Brooklyn, N. Y	New York, N. Y.
2972	J.R.C.T.	*Sch.	[4] *Conneaut*	1,690	1,620	280.0	38.1	20.2	10	1875	Wilmington, Del	Port Arthur, Tex.
127130		*Sch.	Connelly Bros	751	694	201.0	36.0	13.5	6	1896	Marine City, Mich	Chicago, Ill.
202127	K.T.W.B.	Sch.	Conqueror	139	104	107.6	25.4	11.4	20	1905	Essex, Mass	Gloucester, Mass.
200447		Sch.	Constance	18	10	45.0	17.2	4.2	2	1903	Belhaven, N. C	Edenton, N. C.
202345		Sch.	Constancia	9	8	30.2	9.8	4.0	3	1905	Cabo Rojo, P. R	San Juan, P. R.
126571	K.G.N.T.	Sch. y.	CONSTELLATION	157	149	123.7	24.9	12.9	21	1889	City Island, N. Y	Boston, Mass.
127175		Sch.	CONSTITUTION	3,862	3,629	451.8	44.2	22.3	9	1897	Superior, Wis	Cleveland, Ohio.
127758		Slp.	Constitution	11	6	42.5	15.8	3.2	1	1903	Wysocking, N. C	Newbern, N. C.
126462		Sch.	Consuela	12	11	40.3	15.9	3.4	2	1887	Fowl River, Ala	Mobile, Ala.
5606		Sch.	Cooper	64	61	68.4	23.3	6.5	3	1865	Sharptown, Md	Washington, D. C.
127434		Slp.	Coot	5	5	25.2	10.4	4.0	1	1900	Bridgeport, Conn	Bridgeport, Conn.
125820		Sch.	Copia	11	11	35.6	13.4	5.2	0	1880	Somerset, Mass	Annapolis, Md.
5553		Sch.	Copy	86	61	73.6	24.7	8.2	3	1854	Port Jefferson, N. Y	Greenport, N. Y.
126100		Sch.	Coquelle	103	97	92.9	29.5	6.4	5	1883	Coquelle River, Oreg	Coos Bay, Oreg.
5886		Slp.	Coquette	5	5	30.6	11.0	2.8	1	1870	Norfolk, Va	Norfolk, Va.
5921		Sch.	Coquette	12	11	39.6	11.9	5.3	6	1870	Boothbay, Me	Southwest Harbor, Me.
125750		Sch.	Cora	44	41	70.0	17.2	6.2	3	1879	Benton Harbor, Mich	Marquette, Mich.
125998		Sch.	Cora	12	7	57.5	14.0	4.0	7	1882	Calvert County, Md	Seaford, Del.
127136		Slp.	Cora	6	6	34.8	12.5	3.6	1	1896	Clayton, N. Y	Cape Vincent, N. Y.
127226		Sch.	Cora	9	7	35.8	13.1	3.2	1	1897	Calcasieu Pass, La	Brashear, La.
126566		Sch.	Cora A	370	327	146.4	31.5	11.2	6	1889	Manitowoc, Wis	Chicago, Ill.
127690		Cat.	Cora B	7	7	30.5	12.0	3.0	1	1897	Port Republic, N. J	Somers Point, N. J.

[1] Formerly schooner Mary F. Kelly.

[2] Formerly {a schooner Concord. b Hawaiian schooner Concord.

[3] Formerly {a British ship Lornty. b schooner-barge Atlas.

[4] Formerly {a st. s. Brashear. b schooner-barge Lone Star.

† Composition bronze.

Merchant SAILING Vessels of the United States—Continued.

Official No.	Signal letters.	Rig.	Name of vessel.	Gross tonnage.	Net tonnage.	Length.	Breadth.	Depth.	Crew.	When built.	Where built.	Home port (where permanent document issues).
						Feet.	*Feet.*	*Feet.*				
126843		Slp.	Cora F	8	7	32.0	11.0	4.8	2	1892	Bremen, Me	Castine, Me.
125459	J. R. K. D.	Sch.	Cora Green	247	235	117.0	28.0	10.0	5	1875	Bangor, Me	Bangor, Me.
126810		Slp.	Cora Lee	9	8	33.1	12.7	3.4	2	1891	Key West, Fla	Key West, Fla.
126921	K. L. M.F.	Sch.	[1] Cora M	143	136	97.8	26.5	7.8	4	1892	Cherryfield, Me	Machias, Me.
127108		Slp.	Cora S	9	9	35.8	11.3	3.1	1	1895	Newell, Wash	Ketchikan, Alaska.
126812		Slp.	Cora A. Baker	11	6	38.2	13.3	4.5	3	1891	Chincoteague, Va	Crisfield, Md.
126182		Sch.	Cora E. Moore	23	22	60.2	17.0	5.1	2	1883	Green Hill, Md	Do.
127634	K. R. P.C.	Sch.	Cora F. Cressy	2,499	2,089	273.0	45.4	27.9	11	1902	Bath, Me	Bath, Me.
5830		Slp.	Cora L. Griffing	11	10	38.0	15.0	3.7	2	1870	Greenport, N. Y	Greenport, N. Y.
125535		Sch.	Cora L. McKenney	21	20	50.8	17.7	4.6	2	(†)	Alexandria, Va	Alexandria, Va.
100584	K. L.W.R.	Sch.	[2] Corapeake	234	222	134.8	23.9	8.8	4	1894	Bethel, Del	Norfolk, Va.
127536		Sch.	[3] Corazon de Maria	34	27	59.6	17.7	6.6	5	1877	San Juan, P. R	San Juan, P. R.
205885		Slp.	Cordie S	7	6	43.0	14.0	3.0	1	1908	Cashville, Va	Cape Charles, Va.
4505		Sch.	Corinna M	41	39	62.6	19.9	6.6	1	1857	Middletown, Conn	Bangor, Me.
127466		Lgr.	Corinne	6	5	36.0	11.3	3.5	1	1900	Morgan City, La	Brashear, La.
125744		Slp.	Cornelia	5	5	30.2	12.0	3.1	0	1874	Brooklyn, N. Y	New York, N. Y.
125865		Sch.	Cornelia	100	95	86.0	21.0	8.2	4	1880	Clayton, N. Y	Oswego, N. Y.
4726		Slp.	Cornelius Britton	25	23	49.4	17.0	4.6	2	1852	Browns Point, N. J	Newport News, Va.
5873		Sch.	Cornelius H. Delamater	50	47	68.0	22.9	5.0	5	1870	Washington, N. J	New York, N. Y.
126956	K. L.Q.P.	Sch. y.	[4] CORONA	136	129	104.3	24.0	16.4	23	1893	Bristol, R. I	Do.
127544	K. Q. R. F.	Sch.	Corona	119	82	101.4	24.4	9.8	18	1901	Essex, Mass	Gloucester, Mass.
77461	K. Q.T.B.	Bkn.	[5] *Coronado*	1,058	970	210.5	34.1	19.2	13	1874	Sunderland, England	San Francisco, Cal.
126346	K. D.J.B.	Sch. y.	Coronet	160	152	118.7	27.0	11.7	16	1885	Brooklyn N. Y	Portland, Me.
126455		Sch.	Coronet	10	9	52.0	13.4	3.0	7	1887	Somerset County, Md	Crisfield, Md.
126519		Sch.	Coronet	12	5	53.2	15.1	3.4	3	1888	Fishing Island, Md	Baltimore, Md.
125916		Sch. y.	Coronilla	23	22	45.6	15.6	5.6	1	1881	Bath, Me	Boston, Mass.
127383		Sch.	Corsair	111	78	95.5	24.0	9.8	18	1899	Essex, Mass	Gloucester, Mass.
125268		Sch.	Corsica	61	58	77.6	23.2	5.1	3	1874	St. Michaels, Md	Baltimore, Md.
126964		Sch.	Corsica	5	5	29.2	11.7	2.8	3	1893	Chokoloskee, Fla	Key West, Fla.
126549		Sch.	Cosatinporte	5	5	30.7	10.9	2.7	1	1889	Corpus Christi, Tex	Port Lavaca, Tex.
5234		Sch.	Cosmopolitan	41	20	59.9	19.7	7.2	12	1866	St. George, Me	Boston, Mass.
127648	K. T.C.M.	Slp. y.	Cossack	16	14	43.9	12.1	7.2	2	1902	Boston, Mass	New York, N. Y.
127694		Sch.	Country Girl	8	7	37.8	12.5	2.7	2	1902	Mon Louis, Ala	Mobile, Ala.
201105		Slp.	Country Girl	8	8	31.8	14.0	3.8	1	1903	La Porte, Tex	Galveston, Tex.
127670		Sch.	Covina	83	74	77.0	28.0	5.8	3	1902	San Francisco, Cal	San Francisco, Cal.
125930	J. V.H.W.	Sch.	Cox & Green	591	501	164.3	35.8	15.7	7	1881	Newburyport, Mass	Boston, Mass.
203572		Slp.	Cozy	12	9	40.8	12.9	3.3	4	1906	Sanford, Va	Chincoteague, Va.
127483		Lgr.	Cracker Jack	6	5	33.0	11.1	3.2	1	1899	Bayou Shaffer, La	Brashear, La.
126553		*Slp.	Crazy Boy	23	23	46.7	14.0	5.4	1	1889	Fishers Landing, N. Y	Cape Vincent, N. Y.
126169	K. B.W.D.	Sch.	Crescent	465	400	150.8	34.8	12.4	6	1883	New London, Conn	Newburyport, Mass.
126375		Slp.	Crescent	12	11	32.0	13.8	3.9	1	1886	Brooklyn, N. Y	Patchogue, N. Y.
200589	K. S.V.D.	Sch.	Crescent	1,443	1,334	240.4	44.0	19.0	11	1904	Fairhaven, Cal	San Francisco, Cal.
201435		Slp.	Creston W. Ford	6	6	38.0	14.0	3.3	4	1904	Fairmount, Md	Crisfield, Md.
127180		Sch.	Crete	2,083	1,910	288.6	44.6	19.1	7	1897	West Bay City, Mich	Cleveland, Ohio.
5582		Slp.	Cricket	8	5	35.5	12.4	3.1	3	1868	Baltimore, Md	Wilmington, Del.
205782		Sch.	Criolla	9	9	38.5	13.3	4.0	3	1908	Mayaguez, P. R	San Juan, P. R.
126308		Slp.	Cris	10	9	41.0	14.8	3.4	2	1885	Cambridge, Mass	Annapolis, Md.
127237		Sch.	Cristine	15	15	35.3	14.3	5.2	2	1898	Port Blakeley, Wash	Juneau, Alaska.
127523		Sch.	Crockett	62	56	65.0	24.2	5.3	2	1901	San Francisco, Cal	San Francisco, Cal.
125176		Slp.	Crosby	6	6	26.4	11.0	4.9	0	1873	Scituate, Mass	Boston, Mass.
126807		Slp.	Crown	9	9	36.2	13.2	3.9	3	1891	Greenback, Va	Chincoteague, Va.
127569		Sch.	Cruiser	11	11	35.6	12.1	4.9	1	1901	St. Petersburg, Fla	Tampa, Fla.
201672		Sch. y.	Cruiser	28	10	50.6	16.7	7.4	0	1904	East Boothbay, Me	Marblehead, Mass.
127128		Cat.	Crusader	7	6	25.0	11.6	3.5	1	1896	Osterville, Mass	Nantucket, Mass.
127740	K. S.H.W.	Sch. y.	Crusader II	66	66	83.1	20.1	8.9	10	1903	New York, N. Y	New London, Conn.
4801		Slp.	Crystal Palace	16	15	43.3	15.0	4.4	1	1853	Patchogue, N. Y	New Haven, Conn.
5626		Slp.	Crystal Palace	6	5	36.0	10.0	2.6	4			Crisfield, Md.
127224		Sch.	Crystal Wave	32	32	52.5	16.8	6.2	2	1898	Wilmington Island, Ga	Savannah, Ga.
127684		Sch.	Cuba	44	44	72.5	19.6	8.6	7	1902	Essex, Mass	Galveston, Tex.
127486		*Sch.	Cuevas	11	7	39.0	16.3	2.9	3	1900	Biloxi, Miss	Gulfport, Miss.
209268		Sch.	Culebra	70	35	77.1	21.1	9.7	8	1911	Pensacola, Fla	Pensacola, Fla.
201673	K. T.P.H.	*Sch.	Cumru	1,780	1,672	256.0	43.0	20.0	6	1905	Noank, Conn	Philadelphia, Pa.
5469		Sch.	Curlew	13	12	39.9	13.0	3.9	1	1868	Bath, Me	New Haven, Conn.
126170		Sch.	Curlew	32	26	66.0	19.6	5.5	3	1883	Pocomoke City, Md	Crisfield, Md.
126734		Slp.	Cursive	9	9	28.0	11.4	6.0	1	1891	North Haven, Me	Rockport, Me.
126030		Sch.	Curtis	19	18	54.1	15.6	4.5	1	1882	St. Michaels, Md	Crisfield, Md.
127551		Slp.	Cyclone	8	6	41.5	13.6	3.5	1	1901	Mappsburg, Va	Cape Charles, Va.
127659	K. R. S. D.	Sch. y.	Cygnet	29	26	58.1	15.0	7.7	5	1902	Boston, Mass	New York, N. Y.
125954		Sch.	Cynthia	9	6	50.6	14.7	4.2	1	1881	St. Michaels, Md	Elizabeth City, N. J.
127511		Slp.	Cynthia	11	8	33.8	14.8	3.8	1	1901	Buzzard Island, Ga	Savannah, Ga.
202956		Sch.	Cynthia	137	98	105.5	24.5	11.0	18	1906	Gloucester, Mass	Gloucester, Mass.
126530		Sch.	Cynthia Jane	14	11	43.9	15.6	3.5	1	1888	St. Andrews Bay, Fla	Pensacola, Fla.
125424		Slp.	Cyrus F. Pell	15	15	38.0	15.8	4.1	1	1875	City Island, N. Y	New Haven, Conn.

[1] Formerly {a schooner Cora M. / b British schooner Cora M.}
[2] Formerly schooner Ivy Blades.
[3] Formerly Spanish schooner Corazon de Maria.
[4] Formerly schooner-yacht Colonia.
[5] Formerly {a British ship Walkato. / b German bark J. C. Pfluger. / c bark J. C. Pfluger.}
† Rebuilt, 1875.

Merchant SAILING Vessels of the United States—Continued.

Official No.	Signal letters.	Rig.	Name of vessel.	Gross tonnage	Net tonnage.	Length.	Breadth.	Depth.	Crew.	When built.	Where built.	Home port (where permanent document issues).
			D.			*Feet.*	*Feet.*	*Feet.*				
6921		Sch.	D. Hebert	17	16	50.0	17.0	3.8	2	1876	Biloxi, Miss	Brashear, La.
6222		Sch.	D. P	82	78	81.0	23.1	7.2	3	1849	Belfast, Me	Machias, Me.
6542		Slp.	D. A. Newings	8	8	34.9	12.9	3.5	2	1856	New York, N. Y	Norfolk, Va.
6843		Sch.	D. A. Wells	56	53	62.0	18.3	6.6	2	1874	Sack Bay, Mich	Grand Haven, Mich.
6619		Sch.	D. A. Wilson	91	61	82.6	22.1	8.0	5	1869	Salisbury, Mass	Salem, Mass.
157650		Sch.	D. B. Wade	9	9	43.0	12.0	2.7	1	1902	Morehead City, N. C	Beaufort, N. C.
6801		Sch.	D. C. Adams	29	19	56.5	18.2	5.5	3	1873	Mauricetown, N. J	Newport News, Va.
157434		Slp.	D. E. Robertson	7	6	37.5	12.1	3.1	1	1895	Morgan City, Ala	Brashear, La.
157046		Sch.	D. F. Collier	5	5	46.4	10.9	2.8	2	1876	Crisfield, Md	Baltimore, Md.
157285	K.H.R.J.	Sch.	D. H. Rivers	1,072	963	190.8	38.7	19.1	8	1890	Thomaston, Me	Thomaston, Me.
157286	K.H.R.N.	Sch.	D. J. Sawyer	343	288	136.8	32.4	10.8	6	1890	Jonesport, Me	San Juan, P. R.
6861		Sch.	D. J. Whealton	48	35	63.5	19.8	6.0	2	1875	Swansgut, Va	Norfolk, Va.
6732		Sch.	D. K. Clint	729	692	168.6	32.0	18.8	6	1872	East Saginaw, Mich	Toledo, Ohio.
35311		*Sch.	D. L. Filer	357	339	156.6	30.0	10.0	6	1871	Manistee, Mich	Chicago, Ill.
157417		Sch.	D. L. Trafton	40	38	65.5	18.0	8.0	8	1895	Essex, Mass	Mobile, Ala.
6924		Sch.	D. P. Mulford	30	24	54.0	18.3	4.4	3	1876	Bridgeton, N. J	Alexandria, Va.
157523		Slp.	D. W. White	6	6	38.4	12.3	3.2	4	1898	Deals Island, Md	Crisfield, Md.
157101		Sch.	D. Neer Taylor	24	16	56.1	15.8	4.3	4	1883	Messongo, Va	Do.
6174		Sch.	Dacotah	57	54	67.0	19.0	6.2	2	1858	Essex, Mass	Boston, Mass.
157369		Sch. y.	DAGMAR	62	58	88.7	20.9	9.1	7	1887	City Island, N. Y	New York, N. Y.
95291		Sch.	[1] Daisie	34	32	63.5	18.0	5.6	3	1874	Rockyhill, Conn	Baltimore, Md.
6752	J.M.H.Q.	Bg.	Daisy (whaling)	439	383	123.0	31.6	17.1	13	1872	Brook Haven, N. Y	New Bedford, Mass.
157016		Slp.	Daisy	7	6	30.0	11.4	3.9	2	1881	Greenport, N. Y	Sag Harbor, N. Y.
157071		Slp.	Daisy	20	20	43.3	16.6	4.9	1	1882	Baltimore, Md	Norfolk, Va.
157168		Sch.	Daisy	6	6	38.5	10.3	3.2	3	1885	Somerset County, Md	Annapolis, Md.
157176		Slp.	Daisy	5	5	26.6	11.3	2.8	1	1886	Matagorda, Tex	Port Lavaca, Tex.
200257		Sch.	Daisy	8	8	35.0	12.8	3.8	0	1903	Cedar Bayou, Tex	Galveston, Tex.
157317	K.J.S.G.	Sch.	Daisy Farlin	466	384	151.6	34.2	11.3	7	1891	Bath, Me	Bath, Me.
157081	J.W.N.P.	Bkn.	Daisy Read	468	364	136.3	33.1	13.0	8	1882	Harrington, Me	New York, N. Y.
157232		Sch.	Daisy S	5	5	28.1	11.0	3.0	2	1888	Bay Point, Fla	Apalachicola, Fla.
157247		Sch.	Daisy Woods	26	24	60.0	20.0	3.7	2	1889	Bayou Terrebonne, La	Gulfport, Miss.
157254		Slp.	Daisy M. Tall	10	9	42.2	15.3	3.3	5	1886	Madison, Md	Baltimore, Md.
201522		Sch.	Dakotah	22	11	53.1	20.0	3.5	5	1904	Biloxi, Miss	New Orleans, La.
202745		Sch.	Dale	11	11	45.2	13.0	4.5	1	1905	Atlantic, N. C	Beaufort, N. C.
53274	L.B.Q.C.	*Sch.	[2] DALLAS	1,148	1,148	264.0	36.0	22.0	8	1892	West Superior, Wis	Port Arthur, Tex.
157673		*Sch.	Damascus	19	12	49.0	16.9	3.1	4	1902	Biloxi, Miss	Gulfport, Miss.
157283	K.H.N.W.	Sch.	Damietta and Joanna	330	273	132.5	31.8	10.6	7	1890	Yarmouth, Me	Portland, Me.
157323		Sch.	Dan	22	21	58.5	17.0	4.7	2	1891	St. Michaels, Md	Baltimore, Md.
157595		Slp.	Dana Beale	9	7	45.0	14.0	3.0	1	1901	Cape Charles, Va	Cape Charles, Va.
6296		Slp.	Dandy	45	38	57.3	20.5	6.7	1	1855	Elizabeth, N. J	New York, N. Y.
157608		*Sch.	Daniel	60	48	64.0	21.5	4.5	3	1901	Alexandria, Va	Alexandria, Va.
201284	K.T.H.J.	Sch.	[3] Daniel Bailey	281	234	134.2	29.6	9.2	4	1904	Noank, Conn	New York, N. Y.
157646		Slp.	Daniel Cressie	15	10	45.6	17.5	3.9	1	1901	Belhaven, N. C	Newbern, N. C.
10834	J.C.D.T.	Sch.	[4] Daniel McLoud	295	253	117.6	31.0	9.0	5	1867	Port Jefferson, N. Y	Rockland, Me.
157026		Sch.	Daniel Sharp	20	13	46.3	16.5	4.4	6	1881	Bridgeton, N. J	Camden, N. J.
6565		Sch.	Daniel Tompkins	79	75	80.5	25.5	5.5	3	1867	Stonypoint, N. Y	Perth Amboy, N. J.
6366		Sch.	Daniel Webster	24	22	42.9	17.9	4.5	1	1867	Bath, Me	Machias, Me.
157200		Slp.	Daniel H. Mayne	6	6	33.3	13.2	3.3	5	1887	Cambridge, Md	Crisfield, Md.
6504		Sch.	Daniel J. Ballard	16	8	46.0	17.0	5.8	3			Alexandria, Va.
157597		Sch.	Daniel M. Bateman	18	10	44.4	16.2	4.4	5	1901	Leesburg, N. J	Bridgeton, N. J.
6586		Sch.	Daniel W. Jones	27	26	49.8	16.0	5.0	2	1855	Somerset County, Md	Tappahannock, Va.
157045		Sch.	Daniel W. Jones	14	13	58.2	14.5	3.6	7	1881	Crisfield, Md	Crisfield, Md.
6303		Slp.	Daniel W. Teller	71	68	65.5	26.5	7.0	2	1859	Greenpoint, N. Y	New York, N. Y.
157631		Slp.	Danville	7	7	38.1	13.7	2.9	3	1901	Hudson, Md	Baltimore, Md.
203668		Ywl.	Darling	20	19	41.4	18.2	3.4	1	1906	Port Orange, Fla	St. Augustine, Fla.
157230		Slp.	Dart	11	6	38.2	14.6	3.9	3	1888	Goshen, N. J	Bridgeton, N. J.
157218		Sch.	Dashaway	16	15	51.6	15.3	2.2	2	1883	Washington, D. C	Washington, D. C.
6812		Slp.	Dauntless	29	28	53.6	17.8	3.8	2	1874	Georgetown, Me	Boston, Mass.
6891		Sch.	Dauntless	7	7	31.7	12.6	4.5	2	1876	Newport, R. I	Newport, R. I.
157074		Slp.	Dauntless	69	69	65.5	26.0	6.3	1	1882	Brooklyn, N. Y	New York, N. Y.
157334		Slp.	Dauntless	9	8	44.7	12.0	2.8	1	1891	Cape Banks, N. C	Beaufort, N. C.
157472		Sch.	Dauntless	50	33	77.8	20.8	6.4	2	1896	Wallville, Md	Annapolis, Md.
157484		Sch.	Dauntless	38	38	60.2	17.2	7.6	7	1897	Essex, Mass	Galveston, Tex.
157526	K.N.R.G.	Sch.	Dauntless	548	478	162.2	37.3	13.2	8	1898	Hoquiam, Wash	San Francisco, Cal.
201267		Sch.	Dauntless	15	9	48.6	18.4	3.4	3	1904	Biloxi, Miss	Gulfport, Miss.
140530	J.W.C.P.	Sch.	[5] David Baird	665	632	151.8	35.8	15.9	7	1882	Bath, Me	Philadelphia, Pa.
157341		Sch. y.	David Dixon	25	24	41.6	15.4	4.8	0	1892	Detroit, Mich	Detroit, Mich.
157627		Sch.	David Goldstrom	21	20	62.2	17.9	5.1	8	1901	Oriole, Md	Crisfield, Md.
157128		*Sch.	David Wallace	1,103	1,075	216.8	36.4	17.8	4	1884	Cleveland, Ohio	New York, N. Y.
157067		Sch.	David K. Akin	51	48	66.5	22.8	4.6	2	1882	Nyack, N. Y	Greenport, N. Y.
157073		Sch.	David R. Lake	24	15	50.6	17.4	4.6	5	1882	Bridgeton, N. J	Bridgeton, N. J.
157094		Cat.	Dawn	6	5	24.0	11.0	4.0	0	1883	Mattapoisett, Mass	Hyannis, Mass.
157437		Sch.	Dawn	5	5	26.5	8.0	6.2	2	1895	Middleburg, Fla	Jacksonville, Fla.
6449		Sch.	Dawning Light	23	16	78.6	17.3	4.9	6	1861	Dorchester, N. J	Bridgeton, N. J.
6912		Slp.	Day	5	5	30.3	12.5	3.0	2	1872	Bayport, N. Y	Greenport, N. Y.

[1] Formerly schooner Henry B. Anthony.
[2] Formerly {a barge 127. b schooner-barge Jeanie.
[3] Formerly schooner Andrew G. Pierce, jr.
[4] Formerly schooner George H. Mills.
[5] Formerly schooner Lucinda G. Potter.

Merchant SAILING Vessels of the United States—Continued.

Official No.	Signal letters.	Rig.	Name of vessel.	Gross tonnage.	Net tonnage.	Length.	Breadth.	Depth.	Crew.	When built.	Where built.	Home port (where permanent document issues).
						Feet.	Feet.	Feet.				
157084	J.W.P.H.	Sch.	Daylight	660	571	157.2	35.4	15.9	7	1882	Belfast, Me.	New York, N. Y.
35372		Sch.	Dayton	462	439	184.2	30.0	9.8	6	1871	Marine City, Mich	Port Huron, Mich.
204658	K.W.J.M.	Sch.	Dean E. Brown	719	621	182.7	38.0	13.7	8	1907	Rockland, Me.	New Haven, Conn.
157140		Sch.	Decoy	20	15	49.6	14.3	4.0	1	1884	Newark, N. J.	Key West, Fla.
157438		Sch.	Defender	10	9	46.0	12.8	3.2	1	1895	Tampa, Fla	Tampa, Fla.
157457	K.M.T.L.	Sch.	Defender	446	382	156.0	36.0	11.2	7	1896	Fairhaven, Cal.	San Francisco, Cal.
157469		Slp.	Defender	12	8	37.0	15.3	3.5	2	1896	River Landing, N. C.	Elizabeth City, N. C.
157676		Sch.	Defender	10	10	44.0	12.6	3.0	1	1902	Smyrna, N. C.	Beaufort, N. C.
201939		Slp.	Defender	9	7	33.0	11.4	5.6	1	1905	Cushing, Me.	Vinalhaven, Me.
157114		Sch.	Defiance	9	9	38.5	12.0	3.3	1	1883	Smyrna, N. C.	Newbern, N. C.
157402		Cat.	Defiance	5	5	23.6	11.1	3.2	0	1889	Osterville, Mass	Hyannis, Mass.
157467		Sch.	Defiance	7	6	29.5	12.4	3.8	3	1896	Key West, Fla	Key West, Fla.
157487	K.N.D.R.	Sch.	Defiance	604	526	179.8	37.7	13.7	8	1897	Hoquiam, Wash	San Francisco, Cal.
205643		Slp.	Defiance	7	7	40.0	12.6	2.6	2	1908	Fairbank, Md	Baltimore, Md.
207064	L.B.H.S.	*Sch.	Delawanna	1,290	1,290	207.3	34.6	20.5	5	1909	Camden, N. J.	New York, N. Y.
6352		Sch.	Delaware	19	16	48.8	15.2	5.0	4	1866	Philadelphia, Pa	Bridgeton, N. J.
6492		Sch.	Delaware	524	487	173.6	30.4	13.0	6	1868	Detroit, Mich	Port Huron, Mich.
6652		Slp.	Delaware Oak	8	7	38.2	13.3	3.1	1	1869	Cannon Ferry, Del	Norfolk, Va.
200428	K.S.R.L.	Sch.	[1] Delaware Sun ⊙	3,708	3,470	316.0	48.0	28.9	13	1903	Quincy, Mass	Philadelphia, Pa.
157080		Sch.	Delight	7	7	41.2	11.9	3.3	3	1882	Queen Anne County, Md	Baltimore, Md.
157575		Slp.	Della Fox	7	5	31.4	12.8	3.5	1	1900	Sullivan Island, S. C	Charleston, S. C.
157555		Slp.	Della Griffin	5	5	37.5	12.8	3.0	4	1899	Holland Island, Md	Crisfield, Md.
157223		Sch.	Della Townsend	12	7	52.0	14.5	3.8	6	1888	Oriole, Md	Do.
157156		Sch.	Dellie	26	25	52.4	16.4	5.0	3	1885	Key West, Fla	Tampa, Fla.
157672		Lgr.	Delmacja	7	5	33.6	12.5	3.5	1	1902	Wax Bayou, La	Brashear, La.
201368		Slp.	Delma W	6	6	39.8	13.3	2.8	3	1904	Oriole, Md	Crisfield, Md.
157276		*Sch.	Delta	269	266	134.0	28.9	10.3	6	1890	Algonac, Mich	Chicago, Ill.
6816	J.P.F.W.	Sch.	De Mory Gray	401	325	131.3	32.3	9.9	5	1874	Port Jefferson, N. Y.	New London, Conn.
201136	K.T.G.C.	*Sch.	Dendron	592	559	198.0	30.1	11.8	3	1904	Elkton, Md	Baltimore, Md.
6614		Slp.	Dennis Kelley	9	9	39.8	10.6	2.0	2	.....	Worcester County, Md	Chincoteague, Va.
157195		Sch.	Denver	33	31	62.0	16.2	5.3	1	1887	Sacketts Harbor, N. Y.	Cape Vincent, N. Y.
201990		Sch.	Dependen	47	41	58.8	21.5	5.9	1	1905	Holly, Fla	Pensacola, Fla.
157136		Sch.	Depré Bros	19	11	51.4	18.0	3.9	2	1884	Madisonville, La	New Orleans, La.
202993	K.V.H.D.	Sch. y.	Dervish	49	43	65.6	18.0	10.4	6	1906	Boston, Mass	New York, N. Y.
157606		Sch.	[2] Deseada	37	35	56.9	15.8	5.9	4	1879	Vega Baja, P. R.	San Juan, P. R.
6898		Slp.	Desire	7	7	30.6	12.5	3.9	0	1876	Groton, Conn	Cold Spring, N. Y.
203520		Sch.	De Soto	37	27	59.0	20.8	4.9	6	1906	Bay St. Louis, Miss	Gulfport, Miss.
157361		Slp.	Despatch	10	10	30.0	14.0	4.5	1	1892	San Francisco, Cal.	San Francisco, Cal.
157431	K.M.J.D.	*Sch.	Devon	724	667	174.0	35.3	14.3	2	1895	Bath, Me.	Perth Amboy, N. J.
157684		Slp.	Dew Drop	8	7	40.5	12.7	3.3	1	1902	Chesconnessex, Va	Cape Charles, Va.
157511		Cat.	Dewey	6	6	26.2	11.9	3.6	1	1898	Harwich Port, Mass	Marblehead, Mass.
157520		Slp.	Dewey	6	6	42.8	13.7	2.8	4	1898	Deals Island, Md	Crisfield, Md.
6302		Slp.	De Witt	35	33	46.6	19.0	6.5	1	1850	Brooklyn, N. Y.	New York, N. Y.
6711		Sch.	Dexter	78	74	76.0	23.2	5.9	3	1871	Greensboro, Md	Crisfield, Md.
157358		Sch.	Diadem	9	9	47.3	12.9	3.1	4	1892	North River, N. C.	Chincoteague, Va.
157244		Slp.	Diamond	9	9	27.0	13.5	4.6	3	1889	Noank, Conn	Sag Harbor, N. Y.
200569		Slp.	Diamond	6	5	30.0	13.0	3.2	2	1898	Goshen, N. J.	Bridgeton, N. J.
157574	K.P.W.H.	Bk.	[3] *Diamond Head* ⊙	1,012	952	194.2	31.2	20.2	4	1866	London, England	San Francisco, Cal.
157687		Sch.	Diana	123	89	103.0	24.4	10.8	18	1903	Essex, Mass	Gloucester, Mass.
157348		Sch.	Dickie Bird	6	5	41.5	11.5	2.8	1	1892	Morehead City, N. C.	Beaufort, N. C.
157138		Slp.	Dictator	9	8	35.9	13.4	3.7	2	1884	Charleston, S. C.	Charleston, S. C.
157493		Sch.	Dido	5	5	26.0	10.3	4.0	2	1894	Marco, Fla	Key West, Fla.
157590		Slp.	Digby	7	7	32.8	10.7	2.3	2	1900	Beaufort, S. C.	Beaufort, S. C.
157444	K.M.R.N.	*Slp.	Dighton	282	252	142.4	31.3	8.1	2	1896	Bath, Me.	Fall River, Mass.
6538		Sch.	Dime	7	7	39.8	10.5	2.8	1	1868	Straits, N. C.	Newbern, N. C.
157036		Cat.	Dionis	6	5	26.7	11.8	4.0	1	1881	Hyannis, Mass	Nantucket, Mass.
202907		Sch.	Director	27	10	48.2	16.6	7.2	2	1906	East Boothbay, Me.	Portland, Me.
157395	K.L.V.C.	Shp.	Dirigo	3,004	2,845	312.0	45.1	25.6	28	1894	Bath, Me.	Bath, Me.
157186		Slp.	Diver	144	137	89.0	28.2	7.5	1	1886	Noank, Conn	New London, Conn.
6967		Sch.	Dixie	5	5	40.8	10.6	2.7	4	1878	Mathews County, Va	Crisfield, Md.
157018		Sch.	Dixie	17	16	48.4	15.3	5.5	6	1880	Beverly, Mass	Gloucester, Mass.
157496		Sch. y.	Dixie	55	55	72.2	20.6	5.6	4	1897	Pocomoke City, Md	New York, N. Y.
157665		Slp.	Dixie	12	12	50.0	13.0	3.0	1	1898	Champlain, N. Y.	Plattsburg, N. Y.
157463		Sch.	Dola May	8	6	46.8	11.5	3.1	5	1896	Monie, Md	Baltimore, Md.
157682		Sch.	Doli	12	9	37.8	13.0	4.2	1	1897	Brunswick, Ga	Savannah, Ga.
6881		Sch.	Dolly Maria	9	7	49.6	12.1	3.0	5	1875	Somerset County, Md	Crisfield, Md.
157645		Sch.	[4] Dolores	33	31	61.6	16.4	6.0	5	1871	Arecibo, P. R.	San Juan, P. R.
157660		Sch.	Dolores	18	12	51.2	17.2	3.8	2	1902	New Orleans, La	New Orleans, La.
157661		Slp.	[5] Dolorito	6	6	26.8	9.0	4.7	2	1885	Vieques, P. R.	San Juan, P. R.
6753		Sch.	Dolphin	7	7	31.8	10.0	3.1	1	1872	Nelsons Bay, N. C.	Newbern, N. C.
157033		Sch.	Dolphin	7	7	34.0	11.6	4.2	1	1881	Millbridge, Me.	Deer Isle, Me.
157079		Sch.	Dolphin	19	18	55.0	15.0	3.3	1	1882	Red Bluff, Tex	Galveston, Tex.
157258		Sch.	Dolphin	7	6	43.5	10.5	3.0	3	1889	Annamessex, Md	Tappahannock, Va.
157643		Slp.	Dolphin	9	9	29.3	13.2	2.7	1	1900	Port Orange, Fla	St. Augustine, Fla.
200914		Slp.	Dolphin	12	8	36.4	15.2	2.9	1	1904	Montgomery, Ga	Beaufort, S. C.
206070		Slp.	Dominga	5	5	27.8	9.3	4.3	2	1908	Fajardo, P. R	San Juan, P. R.

[1] Formerly schooner William L. Douglas.
[2] Formerly Spanish schooner Deseada.
[3] Formerly {a British bark Gainsborough. b Hawaiian bark Diamond Head.
[4] Formerly Spanish schooner Dolores.
[5] Formerly Spanish sloop Dolorito.

Merchant SAILING Vessels of the United States—Continued.

Official No.	Signal letters.	Rig.	Name of vessel.	Gross tonnage.	Net tonnage.	Length.	Breadth.	Depth.	Crew.	When built.	Where built.	Home port (where permanent document issues).
						Feet.	Feet.	Feet.				
6950	J. S. T. M.	*Sch.	Dom Pedro II	489	465	136.0	30.6	15.6	4	1878	Baltimore, Md	Philadelphia, Pa.
209317		Slp.	Dona	6	5	44.4	11.4	2.6	1	1906	Lawsonia, Md	Crisfield, Md.
157593		Slp.	Donald H. Warner	9	5	43.0	14.7	3.0	1	1900	Belhaven, N. C	Edenton, N. C.
6094		Sch.	Donaldson	420	399	155.8	31.0	12.5	5	1867	Buffalo, N. Y	Cleveland, Ohio.
157533	K. N. V. B.	Sch.	Donna Christina	174	165	115.0	29.3	8.6	6	1899	Tampa, Fla	Pensacola, Fla.
209232		Slp.	Donna Forester	24	18	55.0	18.3	5.2	5	1911	Oriole, Md	Baltimore, Md.
157290	K. J. C. R.	Sch.	Donna T. Briggs	204	158	111.2	29.3	8.6	4	1891	Mystic, Conn	Stonington, Conn.
157106		Sch.	Donzella	8	7	49.4	12.2	3.5	4	1883	Somerset County, Md	Bridgeton, N. J.
6317		Slp.	Dora	54	43	48.9	24.6	6.6	2	1858	Brooklyn, N. Y	New York, N. Y.
6818		Sch.	Dora	42	40	57.0	21.5	5.1	1	1874	San Francisco, Cal	San Francisco, Cal.
157134		Sch.	Dora	44	42	59.5	23.3	4.8	2	1884	do	Do.
157137		Sch.	Dora	17	16	58.4	15.8	4.4	2	1884	Annapolis, Md	Annapolis, Md.
157468	K. M. Q. B.	*Sch.	Dora	825	745	184.7	35.1	16.5	3	1896	Bath, Me	Boston, Mass.
157561		Sch.	Dora	14	11	52.0	16.5	4.0	2	1899	Belhaven, N. C	Richmond, Va.
205844		Slp.	Dora	8	8	35.3	12.6	3.2	1	1908	Port Arthur, Tex	Brashear, La.
157125	K. C. M. J.	Sch.	Dora Allison	339	275	134.5	33.7	10.1	6	1884	Tottenville, N. Y	Rockland, Me.
206898		*Slp.	Dora C	6	6	31.8	12.5	2.3	2	1907	Seadrift, Tex	Port Lavaca, Tex.
6161		Slp.	Dora Dean	16	15	40.0	16.8	3.9	3	1863	Norwalk, Conn	Bridgeport. Conn.
157466		Slp.	Dora Hall	7	5	39.0	13.3	3.1	4	1896	Fairmount, Md	Crisfield, Md.
157449		Cat.	Dora E. Hunt	6	6	25.7	12.3	3.8	0	1893	Newport, R. I	Newport, R. I.
157124		Sch.	Dorcas Pendell	407	389	148.0	30.9	11.0	6	1884	East Saginaw, Mich	Buffalo, N. Y.
157059		Sch.	Dorchester	56	40	80.0	24.0	5.6	3	1882	Madison, Md	Chincoteague, Va.
6373	H. F. L. N.	*Sch.	Doris	728	719	222.0	36.2	16.0	3	1864	New York, N. Y	New York, N. Y.
157441		Sch.	Doris	26	15	51.4	18.3	5.3	3	1896	Bridgeton, N. J	Philadelphia, Pa.
157690	K. S. J. C.	Sch.	Doris	382	310	142.4	35.2	10.0	6	1903	Phippsburg, Me	Gulfport, Miss.
201963	K. T. V. B.	Slp. y.	Doris	41	28	61.2	15.1	10.0	5	1905	Bristol, R. I	Boston, Mass.
157492		Sch.	Dorkesie Emily	12	9	44.4	14.9	3.7	2	1897	Biloxi, Miss	Gulfport, Miss.
157482		Sch.	Dorothy	38	38	60.2	17.2	7.6	7	1897	Essex, Mass	Galveston, Tex.
200633		Sch.	Dorothy	70	44	79.0	21.3	8.6	9	1904	do	Pensacola, Fla.
202501		Slp.	Dorothy	10	8	47.6	15.7	3.6	6	1905	Deals Island, Md	Crisfield, Md.
201228	K. T. G. V.	Sch.	Dorothy Belle	488	447	163.8	36.0	12.0	7	1904	Leesburg, N. J	Bridgeton, N. J.
205481		Cat.	Dorothy C	5	5	27.0	11.7	2.8	0	1908	Port Republic, N. J	Tuckerton, N. J.
157695	K. S. L. V	Sch.	Dorothy Palmer	2,872	2,315	294.6	46.2	22.8	12	1903	Waldoboro, Me	Boston, Mass.
157622		Sch.	Dorothy A. Parsons	19	14	62.0	17.3	4.2	1	1901	Oriole, Md	Cape Charles, Va.
201637	K. T. N. R.	Sch.	Dorothy B. Barrett	2,088	1,799	259.5	45.4	25.1	10	1905	Bath, Me	Bath, Me.
157614		Slp.	[1] Dos Hermanos	20	18	46.6	13.9	5.0	3	1889	St. Thomas, D. W. I	San Juan, P. R.
157675		Sch.	Dot	7	7	32.8	12.4	3.5	2	1897	Carrabelle, Fla	Apalachicola, Fla.
6387		Sch.	Dove	16	9	44.6	15.0	4.2	2	1856	Hunting Creek, Va	Alexandria, Va.
6906		Slp.	Dove	7	7	30.8	12.8	3.4	1	1876	Bayridge, N. Y	Perth Amboy, N. J.
157407	K. M. G. F.	*Sch.	Draper	855	823	192.3	34.7	16.0	3	1894	Noank, Conn	Philadelphia, Pa.
6425		Sch.	Dreadnaught	40	38	60.0	23.0	4.3	1	1866	San Francisco, Cal	San Francisco, Cal.
6995		Sch.	Dreadnaught	6	5	45.5	10.2	2.6	3	1880	Nanticoke, Md	Baltimore, Md.
157252		Slp.	Dreadnaught	11	11	36.0	14.6	4.3	2	1889	Bellport, N. Y	Somers Point, N. J.
157281		Sch.	Drucilla	9	6	51.0	14.0	3.2	6	1890	Somerset County, Md	Annapolis, Md.
157302		Sch.	Drummer	22	21	41.4	14.5	4.3	3	1893	New Berlin, Fla	Key West, Fla.
157423		Slp.	Drusilla	8	7	44.8	9.5	3.9	0	1892	Bristol, R. I	Stonington, Conn.
205798		Sch.	Duchess	26	26	56.0	16.3	3.6	3	1909	Tarpon Springs, Fla	Tampa, Fla.
201315		Slp.	Duncan	6	5	32.3	11.5	3.0	1	1904	Colington, N. C	Manteo, N. C.
157524	K. N. R. D.	*Sch.	Dunlo	840	739	183.9	35.3	16.1	2	1898	Bath, Me	Fall River, Mass.
202381		*Sch.	[2] Dunmore	581	538	167.8	30.2	13.0	3	1905	Solomons, Md	New York, N. Y.
157527		Slp.	Dunnock	7	7	41.8	14.9	3.0	3	1898	Hoopers Island, Md	Annapolis, Md.
			E.									
8275		Sch.	E. Blessey	31	21	61.6	21.3	4.6	3	1866	Fish River, Ala	New Orleans, La.
135196		Sch.	E. Charley	10	8	40.5	12.8	3.7	1	1876	Hunting Quarter, N. C	Newbern, N. C.
135530		Sch.	E. Wheeler	11	7	38.5	13.0	3.1	1	1881	Piney Point, N. C	Do.
135534		Sch.	E. A. Cranmer	23	21	45.8	17.3	5.2	4	1881	Greenbank, N. J	Bridgeton, N. J.
136295		Sch.	E. A. Whitmore	38	36	55.1	18.5	5.4	1	1892	Millbridge, Me	Mount Desert Ferry, Me.
136954	K. R. J. D.	Sch.	E. B. Jackson	682	615	182.7	38.5	14.6	10	1901	Aberdeen, Wash	San Francisco, Cal.
136686		Sch.	E. B. Shull	9	5	42.0	12.5	3.2	1	1898	Beaufort, N. C	Newbern, N. C.
135516	J. V. K. Q.	*Sch.	E. B. Sutton	1,800	1,671	227.8	41.8	17.4	4	1881	Bath, Me	Perth Amboy, N. J.
207902		Slp.	E. C. Collier	19	14	52.0	17.9	4.3	6	1910	Deals Island, Md	Crisfield, Md.
7829	H. G. F. L.	Sch.	E. C. Gates	133	103	100.0	27.0	7.3	4	1867	Perry, Me	New York, N. Y.
136552		Sch.	E. C. Hussey	81	41	82.0	22.0	9.4	15	1896	Essex, Mass	Salem, Mass.
135149		Sch.	E. C. Knight	71	68	85.2	20.5	8.6	4	1875	Brooklyn, N. Y	Brunswick, Ga.
136814		Slp.	E. C. Lilly	9	6	44.6	14.8	3.0	1	1900	Marsh Market, Va	Crisfield, Md.
136621	K. N. C. T.	Bk.	[3] *E. C. Mowatt*	1,123	1,026	215.0	34.3	20.3	14	1868	Glasgow, Scotland	Philadelphia, Pa.
136918		Sch.	E. E. Moore	22	15	62.4	17.9	5.1	2	1901	Oriole, Md	Cape Charles, Va.
136619		Sch.	E. F. Anderson	12	9	34.0	14.7	3.7	2	1897	Allmondsville, Va	Richmond, Va.
8452		Sch.	E. F. Mead	40	38	62.0	21.8	4.7	1	1868	Nyack, N. Y	Perth Amboy, N. J.
136714		Sch.	E. H. Taylor	63	45	74.0	22.5	6.0	3	1898	Pocomoke City, Md	Baltimore, Md.
135995	K. F. G. Q.	Sch.	E. K. Wood	519	447	170.2	37.5	11.4	9	1888	Port Blakeley, Wash	San Francisco, Cal.
200654		Sch.	E. L. Fay	35	25	54.6	22.9	4.0	1	1904	Portland, Fla	Pensacola, Fla.
208213		Slp.	E. L. Lowe	5	5	26.5	11.2	3.5	2	1910	Key West, Fla	Key West, Fla.
136711		Slp.	E. M. Hubbard	8	8	41.0	13.5	2.9	4	1898	Hudson, Md	Baltimore, Md.
135728		Sch.	E. M. Skinner	76	72	84.7	24.0	6.2	3	1883	Churchcreek, Md	Do.

[1] Formerly Spanish sloop Dos Hermanos. [2] Formerly schooner-barge Patuxent. [3] Formerly British bark Janet Court.

MERCHANT SAILING VESSELS OF THE UNITED STATES—Continued.

Official No.	Signal letters.	Rig.	Name of vessel.	Gross tonnage.	Net tonnage.	Length.	Breadth.	Depth.	Crew.	When built.	Where built.	Home port (where permanent document issues).
						Feet.	Feet.	Feet.				
136235		Sch.	E. M. Tilley	15	14	53.0	17.5	3.7	3	1891	Washington, N. C	Newport News, Va.
135451		Cat.	E. O. Matthews	6	6	28.8	12.1	4.4	0	1880	Newport, R. I	Newport, R. I.
135539		Sch.	E. P. Evans	36	34	62.5	20.2	5.6	3	1881	Pungoteague, Va	Tappahannock, Va.
135812		Slp.	E. R. Gandy	10	7	46.2	14.4	3.5	1	1884	Somerset County, Md	Cape Charles, Va.
136247		Sch.	E. R. Gandy	10	9	51.3	13.8	3.6	1	1891	St. Peters, Md	Newport News, Va.
135294		Slp.	E. R. Tilton	6	5	27.0	11.8	3.0	1	1875	Bluepoint, N. Y	New York, N. Y.
136708		Slp.	E. S. Croswell	10	10	41.7	14.8	3.8	2	1898	Fairmount, Md	Crisfield, Md.
135617		Sch.	E. S. Johnson	90	71	88.5	24.0	7.3	5	1882	Baltimore, Md	Newport News, Va.
8769		Sch.	E. S. Wilson	24	23	50.0	16.7	5.2	2	1871	Millbridge, Me	Deer Isle, Me.
136010		Sch.	E. S. Wilson	44	42	69.4	20.8	6.0	11	1888	Madison, Md	Baltimore, Md.
136066		Sch.	E. T. Hamor	52	50	63.8	21.8	5.9	4	1889	Eden, Me	Portland, Me.
8938		Sch.	E. T. Judd	389	369	149.5	29.6	11.4	6	1872	Bay City, Mich	Toledo, Ohio.
136086		Sch.	E. T. Mace	7	7	46.0	11.5	3.0	2	1889	Dorchester County, Md	Annapolis, Md.
136707		Slp.	E. T. Riggin	6	6	38.0	13.5	2.8	1	1898	Crisfield, Md	Cape Charles, Va.
135353		Sch.	E. V. Capitola	17	16	46.0	16.7	4.4	2	1878	....do	Newport News, Va.
135776		Slp.	E. W. Stateman	7	6	29.3	11.0	3.4	1	1884	Jersey City, N. J	Philadelphia, Pa.
135924		Sch.	E. W. Tunnell	63	60	76.3	20.5	8.6	8	1887	Brooklyn, N. Y	Key West, Fla.
200413	K. S. R. F.	Sch.	E. Marie Brown	456	378	152.9	35.6	11.5	6	1903	Thomaston, Me	Thomaston, Me.
201543	K. T. M. H.	Sch.	E. Starr Jones	916	788	185.8	38.1	19.2	7	1904	....do	Do.
136017		Sch.	E. Vannah Smith	10	9	53.5	14.0	3.7	1	1888	Somerset County, Md	Newport News, Va.
8024		Sch.	E. and S. Mayhew	37	35	59.5	19.5	5.3	6	1866	Leesburg, N. J	Baltimore, Md.
135293	J. S. K. B.	Sch.	Eagle	102	97	83.4	26.5	6.5	3	1877	Steuben, Me	Bangor, Me.
135560		Slp.	Eagle	10	9	37.0	13.6	3.6	1	1882	Woodsburg, N. Y	New York, N. Y.
136788		Slp.	Eagle	7	5	29.5	14.2	3.7	1	1897	Hartford, Conn	New Haven, Conn.
136934		Sch.	Eagle	9	9	43.2	11.7	2.2	1	1901	Morehead City, N. C	Wilmington, N. C.
137021		Sch.	Eagle	14	14	37.5	12.6	3.5	1	1902	Friday Harbor, Wash	Port Townsend, Wash.
136798		Slp.	Eaglet	12	12	38.1	15.0	4.2	2	1900	New Haven, Conn	Bridgeport, Conn.
136680	K. N. J. S.	*Sch.	Eagle Hill	911	843	195.0	34.8	17.6	4	1898	Noank, Conn	Philadelphia, Pa.
136199	K. J. M. P.	Sch.	Eagle Wing	1,232	1,076	219.7	40.1	20.8	9	1891	Kennebunk Port, Me	Fall River, Mass.
136377		Slp.	Earl	8	8	30.0	11.5	5.2	1	1893	Seattle, Wash	Ketchikan, Alaska.
136828		Slp.	Earl	5	5	36.1	13.5	2.3	4	1899	Cambridge, Md	Baltimore, Md.
203553		Slp.	Earl	7	6	41.8	14.0	3.0	1	1906	Deepcreek, Va	Crisfield, Md.
135982		Sch.	Earl Biscoe	41	39	79.5	22.0	3.6	2	1888	Washington, D. C	Washington, D. C.
8857	J. M. H. G.	Sch.	Earl P. Mason	535	462	145.0	34.8	15.2	6	1872	Kennebunk Port, Me	Providence, R. I.
135507		Sch.	Early Bird	58	46	74.8	22.3	6.2	3	1880	Solomons Island, Md	Baltimore, Md.
135719		Sch.	East Lynne	25	24	52.0	18.3	5.2	2	1883	Dorchester County, Md	Crisfield, Md.
136373		Slp.	Eastern Belle	7	7	34.5	10.5	5.4	2	1893	Deer Isle, Me	Deer Isle, Me.
136727	K. N. V. M.	*Sch.	Easton	531	448	167.0	34.6	11.5	3	1899	Noank, Conn	Fall River, Mass.
205366	K. W. Q. M.	*Sch.	Easton	830	732	180.2	35.0	14.7	3	1908	....do	New York, N. Y.
209231		Slp.	Eben	27	21	54.3	18.7	5.2	6	1911	Oriole, Md	Crisfield, Md.
135108		Sch.	Eben Parsons	91	86	80.5	22.6	8.4	4	1875	Gloucester, Mass	Boston, Mass.
135645		Sch.	Eben D. Jordan	68	65	73.2	21.2	9.8	4	1883	Boston, Mass	Mobile, Ala.
135912		Slp.	Echo	6	6	26.7	12.6	2.6	2	1880	Guilford, Conn	Sag Harbor, N. Y.
136573	K. M. T. V.	Bkn.	Echo	707	650	183.0	39.4	15.0	9	1896	North Bend, Oreg	San Francisco, Cal.
8333		Sch.	Eclipse	67	64	73.5	23.4	6.6	4	1863	Northport, N. Y	Bridgeport, Conn.
136590		Sch.	Eclipse	22	19	52.0	17.2	3.4	2	1896	Dauphin Island, Ala	Mobile, Ala.
136739		*Sch.	Eclipse	30	26	54.0	17.5	4.0	4	1888	Oshkosh, Wis	Marquette, Mich.
203215		Sch. y.	Eclipse	65	55	74.0	19.9	10.7	8	1906	Gloucester, Mass	New York, N. Y.
136363		Sch.	Ed McWilliams	743	706	200.0	35.0	13.6	6	1893	West Bay City, Mich	Detroit, Mich.
135051	J. Q. C. P.	Sch.	Eddie	119	113	104.0	26.6	7.0	5	1874	Dorchester County, Md	Newport News, Va.
135249		Slp.	Eddie	6	6	27.0	12.5	3.0	1	1876	Patchogue, N. Y	Norfolk, Va.
137022		Slp.	Eddie Collier	9	9	46.4	15.2	3.6	4	1902	Deals Island, Md	Crisfield, Md.
135692		Sch.	Eddie Cook	10	9	43.1	14.5	3.3	6	1883	Cambridge, Md	Baltimore, Md.
137034		Slp.	Eddie Lee	8	6	44.0	13.0	3.4	1	1902	Dreka, Va	Cape Charles, Va.
135126		Slp.	Edgar Bernard	16	15	41.5	15.7	4.3	2	1875	Glenwood, N. Y	Bridgeport, Conn.
136430		Sch.	Edgar Randall	62	59	75.3	20.0	8.2	8	1894	Essex, Mass	Mobile, Ala.
208029		Slp.	Edgar W	6	5	34.5	12.1	2.6	3	1908	Saxis, Va	Crisfield, Md.
135752		Sch.	Edgar M. Schall	30	21	62.3	17.8	5.3	2	1883	Baltimore, Md	Annapolis, Md.
137031	K. S. C. G.	Sch.	Edgar W. Murdock	1,451	1,215	217.3	42.7	19.90	11	1902	Rockport, Me	Rockport, Me.
130493	K. H. L. S.	*Sch.	[1] Edgewater	864	845	176.0	36.8	17.3	3	1890	Brooklyn, N. Y	New York, N. Y.
135973		Slp.	Edison	14	8	42.0	15.5	4.3	4	1888	Dividing Creek, N. J	Bridgeton, N. J.
205676		Sch.	Edison	8	5	38.5	15.5	3.2	3	1908	New Orleans, La	New Orleans, La.
8633		Slp.	Edith	16	16	40.8	17.4	4.4	1	1870	Greenport, N. Y	Sag Harbor, N. Y.
136371		Slp.	Edith	5	5	26.9	10.5	4.5	2	1893	Deer Isle, Me	Castine, Me.
136737	K. P. C. D.	*Sch.	Edith	516	466	169.8	34.4	11.6	3	1899	Noank, Conn	New London, Conn.
136768	K. P. M. D.	*Sch.	Edith	859	766	185.8	35.2	17.1	3	1899	Bath, Me	Boston, Mass.
136861	K. Q. N. S.	Sch.	[2] Edith	1,263	1,051	196.9	40.4	18.4	10	1901	....do	New York, N. Y.
136960		Slp.	Edith	7	7	30.0	12.0	4.0	2	1901	Beaufort, S. C	Beaufort, S. C.
203704		Sch.	Edith	135	119	87.0	31.5	6.0	3	1906	San Francisco, Cal	San Francisco, Cal.
200222		Sch.	Edith A	8	7	32.0	12.0	5.4	2	1903	Haverhill, Mass	Newburyport, Mass.
136932		Slp.	Edith Bozman	6	6	41.0	13.6	3.5	3	1901	Oriole, Md	Baltimore, Md.
203571		Slp.	Edith C	6	6	39.6	13.5	2.8	3	1906	Deepcreek, Va	Cape Charles, Va.
205832		Slp.	Edith Clark	6	5	28.5	11.4	3.0	1	1908	Lowland, N. C	Newbern, N. C.
136638		Slp.	Edith Creighton	6	6	39.0	13.7	2.8	2	1897	Fishing Creek, Md	Crisfield, Md.
135959		Sch.	Edith M	6	6	46.4	11.4	3.0	2	1865	St. Peters Creek, Md	Tappahannock, Va.
136763		Slp.	Edith M	8	8	38.0	13.8	3.8	2	1899	Tyaskin, Md	Do.
136839		Slp.	Edith M	7	7	34.0	11.5	4.7	1	1900	Lynn, Mass	Marblehead, Mass.
203554		Slp.	Edith M	7	7	32.8	10.2	3.4	1	1906	Ludington, Mich	Grand Haven, Mich.

[1] Formerly schooner-barge N. & W. 6.

[2] Formerly schooner Edith G. Folwell.

Merchant SAILING Vessels of the United States—Continued.

Official No.	Signal letters.	Rig.	Name of vessel.	Gross tonnage.	Net tonnage.	Length.	Breadth.	Depth.	Crew.	When built.	Where built.	Home port (where permanent document issues).
						Feet.	Feet.	Feet.				
135683	K. B. H. R.	Sch.	Edith McIntyre	160	96	99.4	24.9	9.5	5	1883	Bath, Me	Portland, Me.
136497		Sch.	Edith Marcy	27	26	69.0	19.0	5.7	3	1895	Solomons Island, Md	Newport News, Va.
136998		Cat.	Edith May	7	7	32.6	12.0	3.4	1	1897	Port Republic, N. J	Tuckerton, N. J.
136403		Sch.	Edith Muir	13	9	54.0	14.8	4.0	2	1893	St. Peters, Md	Annapolis, Md.
204724	K. W. L. D.	Sch.	Edith Silveira	86	54	83.0	21.4	10.8	14	1907	Essex, Mass	Boston, Mass.
8336		Slp.	Edith Thurber	9	8	34.0	13.4	3.8	1	1857	Port Jefferson, N. Y	New York, N. Y.
136546		Sch.	Edith E. Dennis	102	97	86.6	26.5	6.8	4	1896	Greenport, N. Y	Greenport, N. Y.
136922		Sch.	Edith F. Todd	20	19	63.4	18.2	4.6	8	1901	Oriole, Md	Crisfield, Md.
136837	K. Q. J. T.	Sch.	Edith H. Symington	962	881	184.7	39.0	18.6	22	1900	Newburyport, Mass	New York, N. Y.
136953		Sch.	Edith H. Verrall	53	51	80.0	21.0	4.4	3	1901	Accotink, Va	Washington, D. C.
136081		Slp.	Edith L. Leonard	10	9	42.5	14.8	3.3	4	1889	Cambridge, Md	Baltimore, Md.
136706		Slp.	Edith M. Clarke	14	14	53.0	16.5	4.2	6	1898	Inverness, Md	Crisfield, Md.
136253	K. L. B. R.	Sch.	Edith M. Prior	111	78	90.8	23.4	9.7	19	1891	Essex, Mass	New York, N. Y.
135767		Sch.	Edith W. Scott	42	39	61.0	21.4	5.5	7	1884	Cambridge, Md	Baltimore, Md.
7018		Sch.	Edmond S. Conner	20	12	49.6	15.9	4.6	3	1841	Philadelphia, Pa	Newport News, Va.
7668		Sch.	Edmund Driggs	41	39	66.0	18.5	7.6	5	1864	Brooklyn, N. Y	Brunswick, Ga.
136098	K. G. R. C.	Sch.	Edna	325	282	122.5	32.7	10.4	5	1889	Columbia Falls, Me	Machias, Me.
136167		Sch.	Edna	7	7	43.2	10.4	2.6	1	1890	Harkers Island, N. C	Beaufort, N. C.
136509		Sch.	Edna	10	10	48.0	12.5	2.9	1	1895	Cedarrun, N. J	Somers Point, N. J.
136541		Slp.	Edna	12	8	36.5	13.4	5.9	2	1896	Beverly, Mass	Salem, Mass.
136652		Slp.	Edna	8	5	29.0	10.7	3.7	1	1897	Savannah, Ga	Savannah, Ga.
136944		Slp.	Edna	8	6	39.8	12.3	3.8	2	1901	Greenback, Va	Chincoteague, Va.
200500		Sch.	Edna	9	9	43.2	12.0	2.4	1	1903	Smyrna, N. C	Beaufort, N. C.
136107		Slp.	Edna B	7	7	31.3	13.2	3.5	1	1890	Patchogue, N. Y	Bridgeport, Conn.
136527		Sch.	Edna B	7	5	35.2	11.5	3.2	2	1895	Longbeach, Miss	Mobile, Ala.
136629		Sch.	Edna B	5	5	38.0	13.0	2.6	4	1896	Elliott, Md	Crisfield, Md.
200453		Sch.	Edna D	20	12	57.0	17.4	3.5	4	1903	Biloxi, Miss	New Orleans, La.
136764		Slp.	Edna J	6	6	37.0	13.6	3.2	1	1899	Fairmount, Md	Alexandria, Va.
136979		Sch.	Edna Louise	47	45	60.8	20.1	5.8	6	1902	Key West, Fla	Tampa, Fla.
136970		Slp.	Edna N	9	6	32.8	12.7	3.4	1	1902	Beaulieu, Ga	Savannah, Ga.
136688		Sch.	Edna Watts	20	20	43.1	16.2	5.3	2	1898	Port Blakeley, Wash	Unalaska, Alaska.
135766		Slp.	Edna E. Brown	14	8	38.4	15.6	4.6	3	1884	Bayport, N. Y	Chincoteague, Va.
136068		Sch.	Edna E. Lockwood	10	9	53.6	15.3	2.7	6	1889	Tilghmans Island, Md	Baltimore, Md.
201403		Slp.	Edna G. Croswell	6	5	37.5	13.4	3.2	4	1904	Oriole, Md	Crisfield, Md.
136644		Slp.	Edna J. Cox	6	6	37.4	13.7	2.8	2	1897	Fairmount, Md	Do.
135225		Sch.	Edna M. Lore	33	21	54.5	19.3	5.5	10	1876	Mauricetown, N. J	Camden, N. J.
136227		Sch.	Edna and Alice	22	21	53.4	17.0	4.6	2	1891	Rockhall, Md	Baltimore, Md.
136085		Sch.	Edna and Nellie	13	12	51.0	14.8	3.7	2	1889	Pocomoke City, Md	Annapolis, Md.
136177		Slp.	Edna and Zadok	10	5	36.0	14.0	3.5	3	1891	Leesburg, N. J	Wilmington, Del.
136176		Sch.	Edward Corrigan	16	15	47.9	16.6	4.6	3	1891	Bon Secour, Ala	Mobile, Ala.
7273		Slp.	Edward Home	6	6	32.0	13.3	2.9	1			Cape Charles, Va.
202507		Sch.	Edward L	18	16	51.3	15.8	3.2	2	1905	Mon Louis Island, Ala	Mobile, Ala.
8396		Sch.	Edward Leary	33	22	60.0	20.7	5.8	2	1866	Somerset County, Md	Annapolis, Md.
136915		Slp.	Edward McDaniel	7	7	38.9	14.8	3.7	5	1901	Oriole, Md	Crisfield, Md.
136037		Slp.	Edward Preston	6	6	29.9	12.8	3.5	1	1889	Patchogue, N. Y	Greenport, N. Y.
136762	K. P. L. B.	Ship.	Edward Sewall	3,206	2,916	332.0	45.3	25.5	26	1899	Bath, Me	Bath, Me.
136532	K. M. P. G.	Sch.	Edward Smith	440	358	147.9	36.2	10.6	6	1896	....do	New York, N. Y.
135714	K. B. Q. W.	Sch.	Edward Stewart	398	353	140.9	33.1	12.2	7	1883	Brewer, Me	Machias, Me.
135730		Sch.	Edward Trevoy	93	66	81.4	22.8	7.8	15	1883	Boothbay, Me	Boston, Mass.
205872	K. W. S. L.	Sch.	Edward B. Winslow	3,424	2,482	318.4	50.0	23.7	12	1908	Bath, Me	Portland, Me.
135885		Slp.	Edward C. Burton	15	10	40.0	15.0	4.5	3	1886	Marcus Hook, Pa	Wilmington, Del.
135899		Sch.	Edward C. Vannaman, jr.	15	10	41.5	16.1	4.2	3	1886	Mauricetown, N. J	Bridgeton, N. J.
136597		Slp.	Edward D. Potts	9	5	33.0	13.6	3.7	3	1897	Leesburg, N. J	Wilmington, Del.
135742		Sch.	Edward E. Barrett	69	65	83.2	21.2	8.5	6	1883	Brooklyn, N. Y	Gulfport, Miss.
136875	K. M. V. B.	Sch.	Edward E. Briry	1,613	1,408	228.5	42.9	20.3	7	1896	Bath, Me	Bath, Me.
207181	L. B. J. G.	*Sch.	Edward F. Clark	601	549	161.7	35.5	14.1	6	1910	New London, Conn	New London, Conn.
7731		Sch.	Edward F. Williams	52	50	76.0	21.7	7.0	9	1863	Brooklyn, N. Y	Galveston, Tex.
115901	J. W. T. Q.	Sch.	[1]Edward G. Hight	491	467	132.5	34.5	16.9	7	1883	Pettys Island, N. J	Crisfield, Md.
136122	K. H. F. C.	Sch.	Edward H. Blake	544	484	154.7	34.6	13.0	8	1890	Millbridge, Me	Bangor, Me.
200882	K. S. W. B.	Sch.	Edward H. Cole	1,791	1,395	228.0	43.2	20.7	8	1904	Rockland, Me	Boston, Mass.
205024	K. W. N. D.	Sch.	Edward J. Lawrence	3,350	2,483	320.2	50.0	23.9	12	1908	Bath, Me	Portland, Me.
135620		Sch.	Edward L. Martin	84	80	87.2	23.6	6.8	9	1882	Sussex County, Del	Tappahannock, Va.
137061	K. S. H. N.	Sch.	Edward R. Baird, jr	279	238	132.0	28.3	9.8	5	1903	Bethel, Del	Seaford, Del.
209252	L. C. F. J.	Sch.	Edward R. Smith	565	492	158.2	34.5	14.1	6	1911	Phippsburg, Me	Boston, Mass.
137018	K. R. W. H.	Sch.	Edward R. West	835	762	196.0	40.0	14.5	9	1902	Aberdeen, Wash	San Francisco, Cal.
135602		Sch.	Edward S. Eveleth	88	61	83.2	22.5	8.2	4	1883	Essex, Mass	Boston, Mass.
136892		Sch.	Edward V. Hendrixson	95	82	80.0	26.0	5.3	4	1901	Milford, Del	Philadelphia, Pa.
202877		Sch.	Edwin	11	11	43.2	12.6	2.5	1	1907	Bettie, N. C	Wilmington, N. C.
135491		Sch.	Edwin C	79	75	84.0	23.9	6.5	3	1881	Cambridge, Md	Baltimore, Md.
136347		Sch.	Edwin Wilson	26	25	50.0	15.0	4.5	2	1892	Cappahosic, Va	Newport News, Va.
7841		Sch.	Edwin L. Pearce	41	39	60.5	20.8	4.6	1	1865	Brick, N. J	Perth Amboy, N. J.
136238	K. L. M. G.	Sch.	Edwin R. Hunt	1,132	1,005	191.8	38.9	19.4	9	1892	Bath, Me	Bath, Me.
7740	H. G. B. S.	Sch.	Edwin R. Kirk	264	224	126.0	31.0	10.1	5	1864	Keyport, N. J	New York, N. Y.
136156	K. P. R. T.	Sch.	Edwin and Maud	208	178	126.5	23.8	8.6	4	1900	Bethel, Del	Seaford, Del.
130156	J. T. L. B.	Sch.	[2]Edwina	459	399	143.9	33.1	12.4	6	1879	Bath, Me	Charleston, S. C.
135769		Lgr.	Edwina	6	5	34.0	11.6	3.4	1	1899	Morgan City, La	Brashear, La.
139961		Sch.	Edwina H. Redmond	56	53	61.1	21.5	9.1	16	1887	Greenport, N. Y	New York, N. Y.
136433		Slp.	Effie	9	9	34.0	11.0	7.0	1	1894	Camden, Me	Rockport, Me.

[1] Formerly schooner Samuel B. Vrooman.

[2] Formerly schooner Nellie T. Morse.

Merchant SAILING Vessels of the United States—Continued.

Official No.	Signal letters.	Rig.	Name of vessel.	Gross tonnage.	Net tonnage.	Length.	Breadth.	Depth.	Crew.	When built.	Where built.	Home port (where permanent document issues).
						Feet.	Feet.	Feet.				
136513		Slp.	Effie	8	8	29.7	10.6	5.5	1	1895	Brooklin, Me	Brooklin, Me.
136736		Slp.	Effie	6	6	35.3	13.0	3.1	1	1899	Rock Creek, Md	Bridgeton, N. J.
136825		Slp.	Effie B	7	7	40.3	13.5	3.4	3	1900	Oriole, Md	Crisfield, Md.
135236		Sch.	Effie Estelle	32	31	58.0	19.6	4.9	2	1876	Talbot County, Md	Newport News, Va.
136577		Slp.	Effie K	9	7	40.3	14.5	3.0	2	1896	Fairmount, Md	Alexandria, Va.
136952		Slp.	Effie May	7	5	41.0	14.0	3.0	4	1900	Chesconnessex, Va	Crisfield, Md.
135524		Sch.	Effie A. Chase	22	21	53.5	18.2	4.8	4	1881	Pocomoke City, Md	Annapolis, Md.
135813		Sch.	Effie E. Mace	10	9	43.6	14.5	3.5	3	1884	Madison, Md	Bridgeton, N. J.
8545		Sch.	Effie J. Betsworth	46	35	64.3	20.5	5.6	3	1869	Baltimore, Md	Richmond, Va.
136334		Sch.	Effie M. Laird	18	17	60.0	16.1	4.5	7	1892	Oriole, Md	Crisfield, Md.
136423	K. L. V. F.	Sch.	Effie M. Morrissey	120	83	93.6	23.8	10.2	25	1894	Essex, Mass	Marblehead, Mass.
202968		Sch.	Effie M. Prior	138	97	103.4	24.6	12.2	20	1906	....do	Gloucester, Mass.
136478		Slp.	Effie and Lena	6	5	38.5	12.0	3.4	1	1894	Mount Vernon, Md	Richmond, Va.
136405		Sch. y.	Efterpie	28	27	54.2	15.3	6.1	3	1893	Baltimore, Md	New York, N. Y.
136986		Sch.	Eglantine	99	67	91.0	23.7	9.8	16	1902	Essex, Mass	Gloucester, Mass.
8585		Slp. y.	Elaine	35	33	51.9	18.5	5.9	3	1868	New Bedford, Mass	Boston, Mass.
136700		Cat.	Elaine	6	6	28.5	12.2	3.3	1	1898	Atlantic City, N. J	Somers Point, N. J.
36590		Sch.	Elba	24	15	55.4	18.4	4.0	3	1875	Wolf River, Miss	Gulfport, Miss.
136928		Slp.	Elbert	6	6	34.6	13.1	3.0	3	1901	Oxford, Md	Baltimore, Md.
200483		Sch.	Elbert D	23	14	57.0	17.4	3.9	4	1903	Biloxi, Miss	New Orleans, La.
201052		Slp.	El Cazador	17	16	38.0	13.3	4.5	3	1904	Mayaguez, P. R	San Juan, P. R.
203608		Slp.	Eldora	8	7	42.3	14.4	2.9	3	1906	Deepcreek, Va	Crisfield, Md.
136899	K. R. B. M.	Sch.	Eldorado	881	794	196.0	40.0	14.9	11	1901	Aberdeen, Wash	San Francisco, Cal.
135636		Slp.	El Dorado	14	14	42.0	14.6	4.0	1	1882	Tottenville, N. Y	Perth Amboy, N. J.
135833		Sch.	Eleanor	421	400	161.6	32.2	11.0	6	1885	Mount Clemens, Mich	Niagara Falls, N. Y.
135992		Slp.	Eleanor	27	26	47.2	17.0	7.1	2	1888	Greenpoint, N. Y	Norfolk, Va.
136593		Sch.	Eleanor	24	24	45.5	17.0	7.4	2	1897	Port Orange, Fla	St. Augustine, Fla.
136929		Slp.	Eleanor	6	6	37.2	13.0	2.9	5	1901	Oxford, Md	Baltimore, Md.
135920		Slp.	Eleanor Dayton	6	6	29.8	13.8	3.2	1	1886	Patchogue, N. Y	Greenport, N. Y.
136844	K. Q. L. M.	Sch.	Eleanor A. Percy	3,401	3,062	323.5	50.0	24.8	15	1900	Bath, Me	Bath, Me.
208437		Sch.	Eleanor De Costa	114	74	96.7	24.0	11.4	22	1911	Essex, Mass	Boston, Mass.
200427	K. S. R. J.	Sch.	Eleanor F. Bartram	1,114	920	202.4	38.8	18.9	8	1903	East Boothbay, Me	Boston, Mass.
8131		Slp.	Electa Ann	5	5	31.3	11.4	3.4	2	1858	Perth Amboy, N. J	Perth Amboy, N. J.
136338	K. L. N. B.	Sch.	Elector	119	84	95.4	24.0	10.4	18	1892	Essex, Mass	Gloucester, Mass.
136789		Slp. y.	Electra	16	12	44.0	14.8	4.2	3	1900	Bristol, R. I	New York, N. Y.
136231		Sch.	Electricity	17	9	48.0	17.4	4.2	3	1891	Bay St. Louis, Miss	Mobile, Ala.
136898		Sch.	Electric Flash	116	80	95.3	25.0	9.8	18	1901	Essex, Mass	Gloucester, Mass.
208534	L. B. V. H.	Sch. y.	Elena	206	158	112.0	26.7	17.6	22	1911	Bristol, R. I	New London, Conn.
136042		Sch.	Elenora Russell	15	15	60.0	16.0	4.9	2	1889	Solomons Island, Md	Annapolis, Md.
135868		Slp.	Elevator	22	21	50.0	16.0	4.0	3	1885	Greenport, N. Y	Greenport, N. Y.
135394		Sch. y.	Elfin	23	22	46.2	15.0	6.3	3	1879	Bath, Me	Bangor, Me.
136206		Sch.	Elgin	41	39	59.0	16.0	4.0	2	1891	Washington, N. C	Newbern, N. C.
7512		Sch.	Elida	192	182	111.7	24.4	9.9	4	1863	Milwaukee, Wis	Milwaukee, Wis.
208190		Sch.	Elijah S. Adkins	82	66	88.7	23.8	6.4	3	1910	Salisbury, Md	Crisfield, Md.
203423	K. V. N. T.	Sch.	Elisha Atkins	1,259	1,049	202.0	40.9	21.1	10	1906	Bath, Me	Bath, Me.
135795		Slp.	Elisha Saxton	8	7	32.3	14.1	3.7	1	1884	Patchogue, N. Y	Bridgeport, Conn.
136997		Slp.	Eliza	13	5	34.0	12.3	3.8	0	1902	Portland, Oreg	Portland, Oreg.
8995		Sch.	Eliza Bennett	14	13	54.8	14.8	4.1	2	1874	Jacksonville, Fla	Key West, Fla.
8793		Sch.	Eliza Day	139	132	97.5	25.4	8.4	3	1869	Green Bay, Wis	Port Huron, Mich.
8174		Sch.	Eliza Jane	29	27	52.5	17.2	5.3	2	1867	New Bedford, Mass	New Bedford, Mass.
135878		Sch.	Eliza Lena	10	9	43.4	18.4	2.9	4	1886	Bayou Caddy, Miss	New Orleans, La.
135566	J. V. W. T.	Sch.	Eliza Levensaler	159	141	90.1	25.3	8.9	5	1882	Thomaston, Me	Thomaston, Me.
7254		Sch.	Eliza Mary	10	9	37.0	11.3	4.9	1	1838	Essex, Mass	Rockland, Me.
8925		Slp.	Eliza Snediker	5	5	33.7	11.7	3.2	1	1873	Chelsea, N. Y	Patchogue, N. Y.
136988		Slp.	Eliza T	7	6	42.0	13.3	3.0	1	1902	Justisville, Va	Crisfield, Md.
8543		Slp.	Eliza A. Miller	15	15	37.3	15.8	4.1	1	1869	Patchogue, N. Y	New York, N. Y.
8839	J. L. S. H.	Sch.	Eliza A. Scribner	398	350	128.4	32.0	9.2	7	1872	Milford, Del	Philadelphia, Pa.
8239		Slp.	Eliza A. West	9	8	35.8	13.7	3.8	2	1865	Boston, Mass	Bucksport, Me.
3817		Sch. y.	[1] Elizabeth	16	16	41.0	13.7	5.6	3	1899	Gloucester, Mass	New Haven, Conn.
135749		Sch.	Elizabeth	11	11	39.0	13.0	3.5	2	1883	Hunting Quarters, N. C	Elizabeth City, N. C.
136778		*Sch.	Elizabeth	228	205	112.8	30.0	9.5	5	1900	Wilmington, Del	San Juan, P. R.
136854		*Sch.	Elizabeth	288	262	123.4	31.0	10.0	3	1900	....do	Philadelphia, Pa.
7741		Sch.	Elizabeth Ann	29	25	55.5	17.0	5.2	8	1839	Guilford, Conn	Tampa, Fla.
135452		Sch.	Elizabeth Ann	68	65	80.2	23.8	6.4	4	1880	Barren Creek Springs, Md	Tappahannock, Va.
209891		Sch.	Elizabeth Clarke	38	29	69.3	19.2	5.5	3	1912	Washington, D. C	Washington, D. C.
135997		Sch.	Elizabeth D	9	9	35.6	12.8	3.3	1	1888	Galveston, Tex	Port Lavaca, Tex.
202646	K. V. D. F.	Sch.	[2] *Elizabeth Dantzler*	424	361	134.0	25.9	15.4	6	1867	Glasgow, Scotland	Gulfport, Miss.
135768	K. C. L. S.	Sch.	[2] Elizabeth Gilbert	576	482	148.3	35.0	12.6	8	1884	Bath, Me	New York, N. Y.
8635		Slp.	Elizabeth Grafton	8	8	32.0	13.0	3.0	2	1870	Port Jefferson, N. Y	Greenport, N. Y.
136075		Sch.	Elizabeth Hughes	10	9	51.8	13.2	3.6	4	1889	St. Peters Creek, Md	Baltimore, Md.
136866	K. Q. R. C.	Sch	Elizabeth N	138	102	99.0	24.4	10.7	18	1901	Essex, Mass	Bucksport, Me.
200201	K. S. P. W.	Sch.	Elizabeth Palmer	3,065	2,446	300.4	48.3	28.3	7	1903	Bath, Me	Boston, Mass.
8394		Sch.	Elizabeth Wesley	22	21	50.0	14.4	5.2	2	1854	Somerset County, Md	Crisfield, Md.
136084		Sch.	Elizabeth A. Rowe	13	8	53.6	14.5	3.8	4	1889	St. Peters, Md	Tappahannock, Va.
135797		Sch.	Elizabeth H. Raabe	26	19	57.5	17.9	4.1	3	1884	Back Bay, Miss	Gulfport, Miss.
135063	J. Q. M. C.	Sch.	Elizabeth M. Cook	282	231	124.8	30.4	10.9	6	1874	Calais, Me	Boothbay, Me.
200259	K. S. Q. J.	Sch.	Elizabeth T. Doyle	781	660	174.3	36.0	18.4	15	1903	Boston, Mass	Providence, R. I.

[1] Formerly schooner-yacht Betsey. [2] Formerly British barkentine {a Dania. b Gallovidian.} [3] Formerly schooner Edward P. Avery.

Merchant SAILING Vessels of the United States—Continued.

Official No.	Signal letters.	Rig.	Name of vessel.	Gross tonnage.	Net tonnage.	Length.	Breadth.	Depth.	Crew.	When built.	Where built.	Home port (where permanent document issues).
						Feet.	Feet.	Feet.				
136536		Sch.	Elk	6	6	28.4	10.2	4.0	1	1896	Ballard, Wash.	Port Townsend, Wash.
208253	L.B.R.W.	Sch.	Elk	123	83	102.0	24.7	11.2	19	1910	Essex, Mass.	Boston, Mass.
136780	K.P.Q.M.	*Sch.	Elk Garden	847	749	185.7	35.3	16.2	3	1900	Bath, Me.	Philadelphia, Pa.
135563		Sch.	Ella	19	18	52.1	15.5	4.7	8	1882	Baltimore, Md.	Crisfield, Md.
135716		Sch.	Ella	26	18	62.0	18.4	5.0	2	1883	Pocomoke City, Md.	Alexandria, Va.
135835		Slp.	Ella	17	16	39.8	13.9	3.1	1	1885	Portland, Me.	Portland, Me.
136139		Sch.	Ella	60	57	73.0	22.5	5.6	2	1889	Baltimore, Md.	Patchogue, N. Y.
135562		Slp.	Ella A	10	9	35.5	13.5	3.3	1	1882	East Rockaway, N. Y.	Do.
135638		Sch.	Ella Agnes	10	9	46.7	14.5	2.8	7	1882	Cambridge, Md.	Baltimore, Md.
136266		*Sch.	Ella Barnard	34	32	63.8	16.8	4.1	1	1892	Madison, Md.	Do.
21865		Sch.	[1] Ella Belle	23	22	60.5	16.6	4.7	1	1869	Greenport, N. Y.	Patchogue, N. Y.
135632	J.W.Q.P.	Sch.	[2] Ella Clifton	108	92	89.0	23.9	7.3	4	1872	St. John, New Brunswick	Boston, Mass.
136184		Sch.	Ella Covington	16	15	55.0	16.6	4.1	1	1891	Currioman, Va.	Seaford, Del.
135376		Slp.	Ella D	14	9	39.6	14.6	4.4	3	1878	Port Norris, N. J.	Bridgeton, N. J.
8863		Sch.	Ella Davis	26	18	54.5	18.2	5.6	3	1872	Somerset County, Md.	Crisfield, Md.
136162		Sch.	Ella Estelle	5	5	23.5	12.4	3.4	2	1890	Key West, Fla.	Key West, Fla.
8725		Sch.	Ella Eudora	31	29	52.2	19.0	4.9	1	1871	Mount Desert, Me.	Deer Isle, Me.
135625		Sch.	Ella Flaherty	32	22	58.4	19.5	5.5	2	1882	Baltimore, Md.	Cape Charles, Va.
203587		Slp.	Ella Frances	8	6	43.0	14.0	3.5	1	1906	Hopkins, Va.	Crisfield, Md.
136339		Sch.	Ella Gray	9	6	44.7	11.6	2.7	1	1892	Smyrna, N. C.	Beaufort, N. C.
135998		Sch.	Ella Horton	7	7	42.4	10.0	3.5	1	1888	Morehead City, N. C.	Do.
135887		Sch.	Ella K	31	21	56.6	20.8	4.4	2	1886	Jordan River, Miss.	Gulfport, Miss.
136150		Sch.	Ella Larmore	10	9	48.5	15.2	3.3	3	1890	Cambridge, Md.	Crisfield, Md.
136041		Cat.	Ella Louise	5	5	28.0	12.5	3.8	0	1885	Hyannis, Mass.	Providence, R. I.
135266		Sch.	Ella M	15	9	42.0	16.8	4.4	3	1876	Long Island, N. Y.	Bridgeton, N. J.
136980		Slp.	Ella Mae	6	5	32.0	11.5	3.0	1	1902	Croatan, N. C.	Elizabeth City, N. C.
136420		Sch.	Ella May	10	7	44.0	11.2	2.3	1	1894	Smyrna, N. C.	Beaufort, N. C.
136720		Slp.	Ella Myrtle	20	11	48.0	17.6	4.4	2	1898	Straits, N. C.	Newbern, N. C.
136015		Sch.	Ella Noble	10	6	51.0	13.4	3.6	6	1888	Somerset County, Md.	Tappahannock, Va.
135044		Sch.	Ella Strickland	41	26	60.5	21.5	5.3	4	1874	New London, Conn.	Chincoteague, Va.
136920		Slp.	Ella Wilson	7	7	41.0	14.1	3.8	4	1901	Oriole, Md.	Baltimore, Md.
8924		Sch.	Ella Worden	38	36	71.8	18.2	4.9	3	1873	Brooklyn, N. Y.	Newport News, Va.
136355		Sch.	Ella A. Call	59	56	60.0	22.0	5.0	4	1893	Milford, Del.	Camden, N. J.
135395		Sch.	Ella C. Andrews	53	38	59.0	22.0	4.7	5	1878	Pearlington, Miss.	Gulfport, Miss.
135786		Sch.	Ella E. Robbins	34	32	67.3	18.5	5.3	2	1884	Solomons, Md.	Annapolis, Md.
136851		Sch.	Ella F. Cripps	47	47	69.2	21.9	5.8	3	1900	St. Michaels, Md.	Baltimore, Md.
7180	H.F.N.V	Sch.	Ella F. Crowell	164	135	93.8	26.4	7.0	5	1864	East Haven, Conn.	Thomaston, Me.
135844		Sch.	Ella G. King	75	52	77.1	21.0	8.0	18	1885	Essex, Mass.	Gloucester, Mass.
136307		Sch.	Ella G. Pride	29	27	67.5	20.7	4.8	3	1892	Pocomoke City, Md.	Crisfield, Md.
200959		Sch.	Ella L. Collins	5	5	26.7	11.0	3.1	2	1904	Pine Key, Fla.	Key West, Fla.
136182	K.J.G.H.	Sch.	Ella L. Davenport	543	470	151.4	34.6	12.9	7	1891	Bath, Me.	Bath, Me.
136642		Sch.	Ella L. Sterling	8	8	46.6	13.2	3.6	1	1897	Parsonville, Md.	Bridgeton, N. J.
135757		Sch.	Ella M. Doughty	75	51	80.0	22.7	7.6	13	1884	Kennebunk, Me.	Portland, Me.
8946	J.N.F.G.	Sch.	Ella M. Storer	449	426	135.7	32.0	14.7	6	1873	Waldoboro, Me.	New York, N. Y.
136836		Slp.	Ella M. Todd	6	6	39.5	13.0	3.3	3	1900	Oriole, Md.	Crisfield, Md.
136222	K.J.R.L.	Sch.	Ella M. Willey	841	735	184.6	37.8	17.2	8	1891	Thomaston, Me.	Thomaston, Me.
8956		Sch.	Ella R. Hill	46	34	71.0	23.0	5.1	3	1873	Beaufort, N. C.	Newbern, N. C.
135966		Sch.	Ella R. Simpson	83	79	81.0	23.4	5.6	2	1887	Milford, Del.	New York, N. Y.
137032		Slp.	Ella S. Henderson	9	5	47.0	15.6	3.5	4	1902	Belhaven, N. C.	Edenton, N. C.
136989		Sch.	Ella T. Nelson	9	9	44.3	12.4	2.6	1	1902	Morehead City, N. C.	Beaufort, N. C.
8837		Sch.	Ella Y. Daniel	36	25	62.2	21.5	6.0	10	1872	Dorchester County, Md.	Crisfield, Md.
135183		Sch.	Ella and Carrie	51	37	69.0	22.8	5.4	3	1875	do	Do.
135901		Sch.	Ella and Nora	9	9	45.0	11.6	3.7	1	1886	Wicomico County, Md.	Newport News, Va.
135859		Sch.	Ella and Ora	7	7	51.0	14.5	4.0	2	1885	Piankatank, Va.	Do.
8781		Sch.	Ellanora	33	20	53.8	19.5	5.0	4	1868	Bridgeton, N. J.	Bridgeton, N. J.
135914		Sch.	Ellarainia	15	14	51.6	14.8	4.2	2	1886	Sharptown, Md.	Newport News, Va.
135838		Sch.	[3] Ellen	12	12	36.9	14.5	5.0	2	1885	San Francisco, Cal.	San Diego, Cal.
200540		Sch.	Ellen	84	72	82.0	28.5	4.5	2	1903	do	San Francisco, Cal.
137056		Sch.	Ellen C	70	62	75.0	24.2	6.3	4	1902	Perdido, Fla.	Mobile, Ala.
136207		Sch.	Ellen Cue	40	25	68.7	23.7	4.4	4	1891	Kiln, Miss.	Gulfport, Miss.
135553		Sch.	Ellen G	30	28	62.0	20.8	5.8	1	1881	Mary Esther, Fla.	Pensacola, Fla.
8327		Sch.	Ellen Gunderson	35	34	58.5	22.0	4.5	1	1868	San Francisco, Cal.	San Francisco, Cal.
135208		Slp.	Ellen Lee	9	8	38.4	14.1	3.0	6	1876	Messongo, Va.	Crisfield, Md.
201394	K.T.J.M.	Sch.	Ellen Little	999	807	188.2	39.2	11.7	8	1904	Rockland, Me.	Boston, Mass.
8613		Sch.	Ellen M.	6	6	39.7	11.1	3.9	2	1868	Scituate, Mass.	Salem, Mass.
7084		Sch.	Ellen Maria	32	30	59.7	17.5	5.2	1	1852	Falmouth, Mass.	Castine, Me.
136669		Sch.	Ellen W	23	23	52.8	13.8	5.6	2	1898	Holly, Wash.	Port Townsend, Wash.
7880		Sch.	Ellen A. Richardson	29	19	52.2	18.4	5.1	2	1864	Marcus Hook, Pa.	Newport News, Va.
135574	J.W.C.G.	Sch.	Ellen A. Swift	131	125	88.5	24.0	9.1	20	1882	Essex, Mass.	New Bedford, Mass.
137019		Sch.	Ellen C. Burke	92	60	90.5	23.8	10.6	19	1902	do	Boston, Mass.
8964	J.N.S.M.	Sch.	Ellen M. Golder	651	572	152.5	35.0	17.1	8	1873	Bath, Me.	Do.
135268		Sch.	Ellen and Alice	38	36	63.0	20.0	5.8	7	1877	Gloucester County, Va.	Baltimore, Md.
209738		Sch.	Ellen and Mary	142	97	109.7	25.5	12.2	24	1912	Essex, Mass.	Boston, Mass.
136570	K.M.T.P.	*Sch.	Ellenville	858	757	194.4	34.8	16.0	3	1896	Bath, Me.	New York, N. Y.
92649		Slp.	Ellida	9	9	31.6	14.3	3.5	1	1895	Patchogue, N. Y.	Do.
204910		*Slp.	Elliot V	8	8	36.0	12.3	2.8	1	1907	Booth Bay Harbor, Me.	Boothbay, Me.
137041		Slp.	Elmer C	6	6	35.0	12.2	2.8	3	1902	Oxford, Md.	Baltimore, Md.

[1] Formerly schooner Rosanna.
[2] Formerly British schooner Ella Clifton.
[3] Formerly {a schooner Ellen. b Mexican schooner Ellen.}

Merchant SAILING Vessels of the United States—Continued.

Official No.	Signal letters.	Rig.	Name of vessel.	Gross tonnage.	Net tonnage.	Length.	Breadth.	Depth.	Crew.	When built.	Where built.	Home port (where permanent document issues).
						Feet	Feet.	Feet.				
137074		Sch.	Elmer E. Gray	121	84	106.5	24.0	11.2	19	1903	Essex, Mass	Boston, Mass.
202059	K. T. V. J.	Sch. y.	Elmina	135	120	103.5	25.0	14.7	22	1905	South Boston, Mass	New Haven, Conn.
136540		Slp.	Elmo	7	7	34.6	15.6	3.0	1	1893	St. Augustine, Fla	St. Augustine, Fla.
137036		Sch.	Elmo	44	44	72.5	19.6	8.6	7	1902	Essex, Mass	Galveston, Tex.
205884		Sch.	Eloise	38	29	59.1	18.5	9.2	3	1908	Newbern, N. C	Newbern, N. C.
209213		Slp.	Eloise	24	20	54.0	18.8	4.9	6	1911	Oriole, Md	Crisfield, Md.
206172		Sch.	El Pipila	11	11	36.4	10.7	4.4	2	1909	San Diego, Cal	San Diego, Cal.
137065		Sch.	Elsa	11	10	34.5	11.3	6.7	3	1903	Erie, Pa	Erie, Pa.
135020		Slp.	Elsie	22	21	56.4	14.6	4.0	2	1874	Philadelphia, Pa	Baltimore, Md.
136939		Slp.	Elsie	8	8	40.3	14.4	3.6	6	1901	Wittman, Md	Do.
207475	L. B. M. S.	Sch.	Elsie	137	98	106.5	25.0	11.5	22	1910	Essex, Mass	Boston, Mass.
209393		Slp.	Elsie	8	7	35.6	13.6	3.3	2	1911	Port Royal, S. C	Beaufort, S. C.
136832		Slp.	Elsie E	8	8	41.0	14.5	4.0	6	1900	Hopewell, Md	Crisfield, Md.
7628		Slp.	Elsie May	23	22	50.4	19.0	4.2	3	1864	Northport, N. Y	Do.
207848		Slp.	Elsie May	6	6	35.8	12.6	3.0	2	1910	Oriole, Md	Do.
205528		Slp.	Elsie N	13	10	36.2	15.0	4.7	1	1908	New Haven, Conn	New Haven, Conn.
135733	K. B. T. P	Sch.	Elsie A. Bayles	296	252	115.5	30.5	14.0	6	1883	Port Jefferson, N. Y	Bangor, Me.
136210		Sch.	Elsie F. Rowe	58	35	73.0	20.5	8.4	6	1891	Essex, Mass	Tampa, Fla.
136699		Sch.	Elsie M. Reichert	18	9	46.2	17.1	4.7	4	1898	Bridgeton, N. J	Bridgeton, N. J.
136930		Slp.	Elsworth	8	8	39.9	14.3	3.1	5	1901	Hudson, Md	Baltimore, Md.
135071		Sch.	Elvina English	27	17	55.0	18.5	4.9	4	1873	Bridgeton, N. J	Bridgeton, N. J.
135872		Sch.	Elvina E. Schoch	24	14	51.6	18.0	5.1	5	1886	Port Norris, N. J	Somers Point, N. J.
203684		Slp.	Elvira C	7	7	41.3	14.1	3.0	3	1906	Deepcreek, Va	Crisfield, Md.
135173	J. R. L. N.	Shp.	Elwell	1,461	1,356	212.3	39.1	24.7	15	1875	Damariscotta, Me	Seattle, Wash.
136212		Sch.	Emeline	5	5	38.0	10.0	3.3	1	1887	Erie, Pa	Cape Charles, Va.
8293		Sch.	Emerald	21	20	50.0	16.0	4.1	1	1868	San Francisco, Cal	San Francisco, Cal.
135782		Sch.	Emerald	42	40	62.8	19.0	6.8	12	1884	Essex, Mass	Gloucester, Mass.
137050		Slp.	Emerson	10	8	43.5	14.3	3.4	3	1902	Broomes Island, Md	Crisfield, Md.
7806		Slp.	Emery Susan	6	6	32.3	10.8	3.0	2	1865	Norfolk, Va	Norfolk, Va.
137051		Sch.	Emilia Enos	97	66	89.0	23.9	9.5	18	1902	Essex, Mass	Provincetown, Mass.
200301		Sch.	Emilia Gloria	59	59	76.5	20.0	9.2	6	1903	do	Mobile, Ala.
135259		Slp.	Emilie	6	5	28.9	11.4	4.0	1	1876	Charleston, S. C	Charleston, S. C.
137038	K. S. C. T.	*Sch.	Emilie	1,069	939	216.5	35.2	18.3	4	1902	Bath, Me	Boston, Mass.
8438		Sch.	Emilie Belle	27	25	51.8	18.4	4.6	2	1868	Patchogue, N. Y	Castine, Me.
8811		Sch.	Emilie Martin	19	18	48.5	17.8	3.3	1	1872	San Francisco, Cal	San Francisco, Cal.
8666		Slp.	Emily	5	5	27.4	11.6	3.1	1	1870	Seaford, N. Y	Cold Spring, N. Y.
135181		Slp.	Emily	6	6	37.9	13.6	3.9	3	1875	Wicomico County, Md	Crisfield, Md.
136578		Slp.	Emily	8	5	42.9	14.2	2.7	3	1896	Royal Oak, Md	Bridgeton, N. J.
136941		Slp.	Emily	6	6	36.5	12.8	2.5	2	1901	Tilghman, Md	Baltimore, Md.
136982		Sch.	Emily Cooney	73	44	77.6	21.0	9.4	10	1902	Essex, Mass	Pensacola, Fla.
7052		Sch.	Emily Jane	17	11	39.1	16.5	4.9	4	1842	Somerset County, Md	Philadelphia, Pa.
136524		Lgr.	Emily L	9	7	38.5	14.1	3.5	1	1895	Terrebonne, La	Brashear, La.
7987		Sch.	Emily Lundt	34	32	58.3	20.7	4.5	1	1861	San Francisco, Cal	San Francisco, Cal.
201310		Sch.	Emily T	9	7	38.7	14.0	4.0	1	1903	Green Bay, Wis	Milwaukee, Wis.
8765		Sch.	Emily E. Burton	88	83	85.5	24.0	6.4	3	1871	Lewisville, Del	Baltimore, Md.
7980		Sch.	Emily F. Bichard	50	44	63.5	22.3	5.0	1	1867	San Francisco, Cal	San Francisco, Cal.
135732	K. B. T. N.	Sch.	Emily F. Northam	332	315	131.2	33.0	10.5	6	1883	Portland, Conn	New York, N. Y.
135468	J. T. W. Q.	Bk.	[1]Emily F. Whitney	1,317	1,207	193.5	37.8	23.5	13	1880	Boston, Mass	San Francisco, Cal.
136917	K. R. D. S.	Sch.	Emily I. White	352	296	130.7	33.7	10.7	5	1901	Machias, Me	Machias, Me.
135771		Sch.	Emily P. Wright	97	92	86.4	22.8	8.6	17	1884	Essex, Mass	New York, N. Y.
135805	K. D. F. H.	*Sch.	Emily S. Baymore	256	231	124.0	27.0	9.0	8	1884	Dennisville, N. J	Do.
135659		Slp.	Emlen Hewes Green	9	5	34.0	13.0	4.1	2	1883	Marcus Hook, Pa	Wilmington, Del.
7276		Sch.	Emma	28	27	65.8	14.0	4.6	2	1853	Charleston, S. C	Charleston, S. C.
7643		Sch.	Emma	64	61	74.0	24.4	5.9	3	1864	Cornwall, N. Y	Hartford, Conn.
8734		Sch.	Emma	54	46	63.5	23.7	5.4	4	1871	Stockton, Me	Boston, Mass.
8914		Slp.	Emma	6	6	29.7	11.5	3.0	3	1873	Newark, Md	Chincoteague, Va.
135254		Sch.	Emma	47	45	59.0	22.5	4.7	2	1876	San Rafael, Cal	San Francisco, Cal.
135299		Slp.	Emma	11	11	37.4	14.4	3.7	2	1877	South Norwalk, Conn	Newark, N. J.
136036		Slp.	Emma	8	7	35.5	13.5	3.4	1	1889	Dividing Creek, N. J	Bridgeport, Conn.
136128		Sch.	Emma	34	33	64.0	17.0	6.0	2	1890	Benicia, Cal	Unalaska, Alaska.
136370		Sch.	Emma	22	21	47.0	14.7	5.2	2	1892	Shokan, Alaska	Juneau, Alaska.
136945		Slp.	Emma	6	6	37.8	12.4	2.7	4	1901	Oriole, Md	Crisfield, Md.
137039		Slp.	Emma	15	15	38.1	13.6	5.0	1	1902	Port Ludlow, Wash	Port Townsend, Wash.
205995		Sch.	Emma	9	6	34.6	14.4	2.9	1	1908	Vincent, La	Brashear, La.
206408		Sch.	Emma	80	80	65.7	23.6	7.2	7	1909	San Diego, Cal	San Diego, Cal.
135750		Sch.	Emma B	20	19	55.0	15.6	7.0	5	1883	Pascagoula, Miss	New Orleans, La.
7685		Slp.	Emma Bird	9	9	33.5	14.5	3.3	1	1864	Patchogue, N. Y	New York, N. Y.
135780		Cat.	Emma C	5	5	25.6	11.8	3.3	1	1884	Greenbank, N. J	Somers Point, N. J.
8731		Sch.	Emma Clara	18	18	43.9	16.6	3.5	1	1871	Rockport, Tex	Brashear, La.
136565		Slp.	Emma Clyde	8	6	39.6	10.0	3.3	1	1896	Poquoson, Va	Newport News, Va.
136910		*Sch.	Emma Crawford	26	18	60.1	24.5	3.7	4	1901	Clio, La	Gulfport, Miss.
136569		Slp.	Emma E	5	5	29.2	11.4	3.5	1	1896	Bridgeport, Conn	Bridgeport, Conn.
135799		Sch.	Emma Elnora	10	6	59.3	13.8	2.3	2	1884	Tilghmans Island, Md	Annapolis, Md.
136715		Slp.	Emma Frances	7	7	41.0	14.0	2.8	5	1898	Hoopers Island, Md	Crisfield, Md.
135775		Sch.	Emma Hand	16	9	51.8	17.0	3.5	3	1884	Wolftown, Miss	Mobile, Ala.
136256		Sch.	Emma Harvey	11	11	37.0	14.0	3.5	3	1891	Back Bay, Miss	Gulfport, Miss.
136444		Cat.	Emma J	5	5	22.5	11.0	3.5	1	1891	Osterville, Mass	Nantucket, Mass.

[1] Formerly {a ship Emily F. Whitney. b British ship Emily F. Whitney.

MERCHANT SAILING VESSELS OF THE UNITED STATES—Continued.

Official No.	Signal letters.	Rig.	Name of vessel.	Gross tonnage.	Net tonnage.	Length.	Breadth.	Depth.	Crew.	When built.	Where built.	Home port (where permanent document issues).
						Feet.	Feet.	Feet.				
201897		Sch.	Emma J	10	10	42.0	13.0	3.2	1	1905	Davis, N. C.	Beaufort, N. C.
8729		Sch.	Emma Jane	42	40	67.5	20.1	6.5	6	1871	Gloucester, Mass	Pensacola, Fla.
135207		Sch.	Emma Jane	25	24	52.4	16.0	4.5	2	1876	Bayport, N. Y	Cold Spring, N. Y.
136636		Slp.	Emma L	9	9	31.9	13.6	3.8	3	1897	Patchogue, N. Y	Bridgeport, Conn.
135464		Sch.	Emma Langhammer	28	20	57.6	18.2	5.4	8	1880	Dorchester County, Md	Crisfield, Md.
136062		Sch.	Emma Lawrence	10	9	52.2	13.5	3.0	5	1889	St. Peters, Md	Do.
136183		Cat.	Emma M	6	6	29.6	13.0	3.3	1	1891	Patchogue, N. Y	Greenport, N. Y.
136849		Sch.	Emma M	7	5	35.9	12.6	2.9	2	1900	Bay St. Louis, Miss	Gulfport, Miss.
136003		Sch.	Emma May	23	22	60.3	18.2	4.0	2	1888	Crisfield, Md	Tappahannock, Va.
136925		Slp.	Emma May	7	7	41.8	14.1	3.6	4	1901	Oriole, Md	Baltimore, Md.
8917	J. M. T. N.	Sch.	Emma McAdam	166	145	101.0	27.4	8.6	4	1872	Calais, Me	Boston, Mass.
202424		Slp.	Emma Newbill	9	6	38.2	13.7	2.9	1	1900	Crisfield, Md	Richmond, Va.
136421		Sch.	Emma Reis	26	25	50.0	18.0	4.4	2	1894	Milford, Del	Wilmington, Del.
136375		Sch.	Emma S	7	7	33.0	11.0	3.7	1	1893	Newbern, N. C	Newbern, N. C.
135300		Sch.	Emma Southard	72	68	76.6	25.3	5.4	3	1877	Port Jefferson, N. Y	New York, N. Y.
135247		Sch.	Emma Temple	48	45	69.7	21.4	5.3	6	1876	Queen Anne County, Md	Baltimore, Md.
7339		Sch.	Emma Virginia	41	39	72.4	20.7	5.4	8	1845	Dorchester County, Md	Crisfield, Md.
135414		Slp.	Emma W	12	11	37.5	14.7	5.1	1	1879	Weeksville, N. J	Somers Point, N. J.
8528		Sch.	Emma A. Chesebro	86	81	85.1	26.1	6.0	3	1869	Westerly, R. I	New York, N. Y.
136926		Sch.	Emma A. Faulkner	52	52	71.4	23.1	6.3	8	1901	Tilghmans Island, Md	Baltimore, Md.
7971		Sch.	Emma C. Berry	15	14	39.2	14.6	5.7	2	1866	Noank, Conn	Portland, Me.
8900		Sch.	Emma C. Hutchinson	736	699	195.7	34.2	14.0	6	1873	Port Huron, Mich	Chicago, Ill.
8014		Sch.	Emma C. Lore	18	10	50.3	16.5	4.6	5	1861	Newport, N. J	Wilmington, Del.
135865		Sch.	Emma C. Titus	44	42	63.6	22.3	5.4	2	1885	City Island, N. Y	Cold Spring, N. Y.
136244		Sch.	Emma E. Laird	6	6	43.0	11.2	3.3	1	1891	St. Peters, Md	Annapolis, Md.
136158		Sch.	Emma E. Overton	46	43	61.0	21.0	4.2	2	1890	Bellport, N. Y	Patchogue, N. Y.
36427		Sch.	Emma E. Tyson	356	338	157.2	30.6	9.5	6	1871	Manistee, Mich	Detroit, Mich.
135676	K. B. G. M.	Sch.	Emma F. Angell	862	819	174.9	37.3	15.4	8	1883	Bath, Me	New York, N. Y.
8625		Sch.	Emma F. Chase	69	65	73.7	22.5	7.6	2	1870	East Boston, Mass	Machias, Me.
202857		Sch.	Emma F. Newcomb	43	26	63.0	19.8	5.5	7	1906	Greenwich, N. J	Bridgeton, N. J.
135034		Sch.	Emma J. Mestier	24	13	62.0	20.3	4.1	4	1887	Madisonville, La	Gulfport, Miss.
136713		Slp.	Emma M. Bradshaw	6	6	38.0	11.6	3.3	1	(†)	Crisfield, Md	Newport News, Va.
135522		Sch.	Emma M. Robinson	63	44	76.5	23.6	5.8	2	1881	Milford, Del	Patchogue, N. Y.
136274		Sch.	Emma P. Clemens	11	10	37.5	14.0	3.4	3	1892	Biloxi, Miss	Gulfport, Miss.
136996		Sch.	Emma R. Faunce	13	10	42.7	14.9	4.4	2	1902	Palmers, Md	Annapolis, Md.
135614	J. W. L. N.	Sch.	Emma S. Briggs	294	244	123.7	33.0	9.0	5	1882	Wiscasset, Me	Bath, Me.
200095	K. S. P. D.	Sch.	Emma S. Lord	374	300	139.8	32.2	10.5	6	1903	Millbridge, Me	Bangor, Me.
135741		Sch.	Emma V. Wills	45	43	64.9	22.1	6.3	2	1883	St. Michaels, Md	Baltimore, Md.
8774		Sch.	Emma W. Day	96	81	78.5	24.0	8.4	2	1871	Pembroke, Me	Machias, Me.
136076		Sch.	Emma W. Somers	15	9	55.0	15.0	4.2	2	1889	St. Peters Creek, Md	Tappahannock, Va.
136232	K. T. Q. H.	Sch.	Emma and Helen	94	62	84.7	23.0	9.2	17	1891	Essex, Mass	New York, N. Y.
8810		Slp.	Empress	6	6	31.6	11.3	2.7	0	1872	Coscob, Conn	Stamford, Conn.
136894		Sch.	[1] Encarnacion	58	55	60.5	18.9	6.1	6	1892	Liverpool, England	San Juan, P. R.
136518		Sch.	Enchantress	11	11	42.0	13.0	3.3	3	1895	Tampa, Fla	Jacksonville, Fla.
208667	L. B. V. T.	Sch. y.	ENCHANTRESS	191	171	118.4	27.1	16.6	24	1911	Neponset, Mass	New York, N. Y.
136612	K. N. C. D.	Sch.	Encore	651	572	181.9	36.4	14.0	9	1897	North Bend, Oreg	San Francisco, Cal.
136655	K. N. F. W.	Sch.	Endeavor	565	485	168.4	37.6	12.8	8	1897	Port Blakeley, Wash	Do.
136341		Sch.	Endeavour	7	7	46.0	11.6	3.6	2	1892	Hellens Creek, Md	Annapolis, Md.
136779	K. P. Q. L.	Sch. y.	Endymion	144	116	111.6	24.4	12.7	18	1899	South Boston, Mass	Bridgeport, Conn.
8621		Sch.	Energy	24	22	50.5	18.6	3.6	2	1870	Galinas Creek, Cal	San Francisco, Cal.
135808		Slp.	Energy	9	8	35.4	13.6	3.0	2	1884	Norfolk County, Va	Norfolk, Va.
200355		Sch.	Engracia	17	15	37.6	11.8	4.0	3	1903	Mayaguez, P. R	San Juan, P. R.
8508		Slp.	Enola	19	10	51.0	18.5	4.5	3	1869	Westhaven, Conn	Alexandria, Va.
8591	J. H. L. G.	*Sch.	Enos Soule	1,386	1,317	198.4	38.1	18.5	3	1869	Freeport, Me	Perth Amboy, N. J.
8632		Sch.	Enterprise	22	21	48.0	19.4	4.3	7	1869	Wicomico County, Md	Crisfield, Md.
136691	K. N. P. H.	*Sch.	Enterprise	901	838	194.0	35.0	17.6	4	1898	Noank, Conn.	Philadelphia, Pa.
202373		Sch.	Enterprise	13	10	42.3	15.0	3.1	1	1905	Bon Secour, Ala	Mobile, Ala.
206146		Sch.	Enterprise	38	32	71.7	21.4	5.3	2	1909	Deer Isle, Me	Deer Isle, Me.
205649		Slp.	Entusiasmo	7	7	35.0	13.0	3.8	3	1908	Mayaguez, P. R	San Juan, P. R.
136845		Slp.	Envy	18	14	43.2	17.3	3.5	1	1900	Thunderbolt, Ga	Savannah, Ga.
136030		Sch.	Ephraim Mulford	33	20	60.0	19.3	5.8	4	1889	Bridgeton, N. J	Bridgeton, N. J.
136767	K. P. M. C.	*Sch.	Ephrata	954	865	193.6	35.0	17.6	4	1899	Noank, Conn	Philadelphia, Pa.
7851		Sch.	Era	26	25	47.0	17.6	4.6	2	1849	Staten Island, N. Y	Perth Amboy, N. J.
137009		Slp.	Eretha Jackson	14	14	46.4	17.5	4.1	2	1902	Whitehaven, Md	Newport News, Va.
136641		Slp.	Eretha Murray	7	7	44.8	14.6	3.0	4	1897	Mount Vernon, Md	Crisfield, Md.
136681	K. N. J. T.	Sch.	Eric	574	498	174.0	37.6	12.8	9	1898	Port Blakeley, Wash	San Francisco, Cal.
200705		Sch.	Erma	94	79	82.5	29.2	5.0	3	1904	San Francisco, Cal	Do.
136633		Slp.	Ernestine	5	5	36.0	12.6	2.9	4	1897	Hopewell, Md	Bridgeton, N. J.
136914		Slp.	Ernie	6	6	37.2	14.5	3.0	3	1901	Cambridge, Md	Baltimore, Md.
136426		Sch.	Ernst Langhammer	17	16	57.0	17.0	4.2	4	1894	Pocomoke City, Md	Do.
8961	J. N. P. G.	Sch.	Ernst T. Lee	173	139	104.0	27.5	9.0	4	1873	Calais, Me	Calais, Me.
136697	K. N. Q. F.	Shp.	ERSKINE M. PHELPS	2,998	2,715	312.1	45.2	25.6	22	1898	Bath, Me.	Bath, Me.
136275		Sch.	Ervin J. Luce	127	121	91.0	27.4	8.4	6	1892	New London, Conn	Gloucester, Mass.
136063	K. R. M. C.	Sch.	Espada	777	686	192.0	40.7	14.2	10	1902	Fairhaven, Cal	San Francisco, Cal.
203281		Sch.	Esperanto	140	91	107.4	25.4	11.4	18	1906	Essex, Mass	Gloucester, Mass.
136828		Sch.	Esperanza	8	7	26.0	12.5	2.8	2	1895	Tampa, Fla	Key West, Fla.
137007		Sch.	[2] Esperanza	32	28	44.0	14.5	8.5	4	1881	Fajardo, P. R	San Juan, P. R.
136246		Sch.	Espinosa	19	18	44.0	17.8	4.0	1	1876	San Francisco, Cal	San Francisco, Cal.

[1] Formerly Spanish schooner Encarnacion. [2] Formerly Spanish schooner Esperanza. † Rebuilt, 1898.

MERCHANT SAILING VESSELS OF THE UNITED STATES—Continued.

Official No.	Signal letters.	Rig.	Name of vessel.	Gross tonnage.	Net tonnage.	Length.	Breadth.	Depth.	Crew.	When built.	Where built.	Home port (where permanent document issues).
						Feet.	Feet.	Feet.				
136416		Sch.	Essay	12	11	39.8	14.9	3.5	2	1893	Matagorda, Tex.	Port Lavaca, Tex.
135916		Sch.	Essex	22	17	49.6	17.0	4.6	1	1887	Hunting Quarters, N. C.	Newbern, N. C.
136097	K.G.Q.W.	Sch.	Essex	116	84	88.7	23.8	10.2	8	1889	Essex, Mass.	Gloucester, Mass.
135053		Sch.	Estella	40	38	59.0	21.4	5.5	3	1874	Absecon, N. J.	Elizabeth City, N. C.
135199		Slp.	Estella	6	6	26.7	11.7	3.8	1	1876	Mystic, Conn.	Bridgeport, Conn.
135274		Sch.	Estella	38	36	54.8	18.3	7.2	7	1877	Noank, Conn.	Galveston, Tex.
135762		Sch.	Estella	10	9	46.1	14.0	3.3	2	1884	St. Michaels, Md.	Tappahannock, Va.
205576		Cat.	Estella	5	5	25.9	12.2	2.8	1	1904	Atlantic City, N. J.	Tuckerton, N. J.
209119		Sch.	[1] Estella	58	49	74.0	18.4	8.0	2	1898	Tawara, Japan	Unalaska, Alaska.
135030	K.B.D.S.	Sch. y.	Estelle	63	59	80.0	22.9	6.8	5	1874	South Norwalk, Conn.	Baltimore, Md.
135815		Sch.	Estelle	10	9	48.0	13.5	3.6	2	1884	Somerset County, Md.	Newport News, Va.
135879		Sch.	Estelle	15	14	42.5	14.5	3.6	8	1886	Key West, Fla.	Key West, Fla.
136172		Sch.	Estelle	7	7	36.9	13.2	3.5	1	1891	Bon Secour, Ala.	Mobile, Ala.
136236		Slp.	Estelle	9	8	41.0	11.0	3.5	2	1891	Back Creek, Va.	Newport News, Va.
136255	K.L.B.W.	Sch.	Estelle	444	342	149.5	33.1	12.3	6	1891	Bucksport, Me.	Sag Harbor, N. Y.
136291		Slp.	Estelle	10	10	35.0	11.6	3.8	1	1892	Washington, N. C.	Norfolk, Va.
136826		Sch.	Estelle	11	7	40.3	14.6	3.2	3	1900	Biloxi, Miss.	New Orleans, La.
200200		Sch.	Estelle	7	7	33.6	12.4	3.2	2	1902	Carabelle, Fla.	Apalachicola, Fla.
135837		Slp.	Estelle Gerber	6	6	34.0	12.0	3.0	1	1885	Sayville, N. Y.	Bridgeport, Conn.
135722		Slp.	Estelle Gordy	7	7	32.4	10.3	2.5	2	1883	Boxiron, Md.	Chincoteague, Va.
92977	K.P.J.G.	Sch.	[2] Estelle Krieger	1,172	1,047	184.8	40.3	18.8	10	1899	Thomaston, Me.	Boston, Mass.
136245		Sch.	Ester	10	9	51.5	13.8	3.2	5	1891	St. Peters, Md.	Crisfield, Md.
136663		Sch.	Ester Anita	105	71	92.0	24.4	9.6	4	1898	Essex, Mass.	New York, N. Y.
136140		Sch.	Esther	11	9	41.0	11.6	2.7	1	1890	Unkey Island, N. C.	Cape Charles, Va.
202256		Slp.	Esther	6	6	34.0	11.5	3.0	1	1905	Somers Point, N. J.	Somers Point, N. J.
206162	L.B.C.D.	Sch.	Esther Ann	753	631	181.2	37.1	14.4	9	1909	Bath, Me.	Hartford, Conn.
135946	K.D.W.B.	Sch.	Esther Buhne	290	245	134.6	34.0	9.0	7	1887	Eureka, Cal.	Eureka, Cal.
203515		Slp.	Esther Hur	10	8	48.5	15.8	3.3	4	1906	Champ, Md.	Crisfield, Md.
137027		Sch.	Esther Redding	22	13	54.0	18.1	3.9	4	1902	Biloxi, Miss.	Gulfport, Miss.
135950		Sch.	Ethel	7	6	28.0	12.0	4.4	2	1887	Yarmouth, Mass.	Marblehead, Mass.
136228		Slp.	Ethel	7	7	38.5	13.4	3.6	2	1891	Pocomoke City, Md.	Crisfield, Md.
136323		Sch.	Ethel	42	40	51.0	20.6	5.0	2	1892	Milford, Del.	Wilmington, Del.
136494		Slp.	Ethel	5	5	27.7	10.4	4.5	1	1894	Waldoboro, Me.	Portland, Me.
136645		Slp.	Ethel	9	9	40.7	14.0	3.2	3	1897	Royaloak, Md.	Baltimore, Md.
136703		Slp.	Ethel	5	5	28.8	11.4	2.9	1	1898	Friday Harbor, Wash.	Port Townsend, Wash.
136773		Sch.	Ethel	7	5	37.0	13.3	2.8	1	1899	Mobile, Ala.	Mobile, Ala.
136990		Sch.	Ethel	10	7	32.6	14.4	3.8	4	1902	Scranton, Miss.	Gulfport, Miss.
208196		Slp.	Ethel	6	5	27.0	11.5	2.5	1	1904	Key West, Fla.	Key West, Fla.
206326		Sch.	Ethel D	15	7	48.0	16.3	3.4	4	1909	Biloxi, Miss.	New Orleans, La.
136584		Slp.	Ethel E	6	6	36.2	13.7	3.0	4	1896	Oxford, Md.	Bridgeton, N. J.
203592		Slp.	Ethel Lewis	8	6	42.5	14.0	3.0	1	1906	Chesconnessex, Va.	Crisfield, Md.
136188		Slp.	Ethel Maud	8	7	31.0	11.1	5.4	3	1891	Bremen, Me.	Rockport, Me.
200281		Slp.	Ethel May	6	5	35.0	12.0	3.5	1	1903	Jamesville, Va.	Cape Charles, Va.
201745	K.T.Q.S.	Sch.	Ethel Mildred	96	62	86.8	22.7	10.6	12	1905	Essex, Mass.	New York, N. Y.
136273		Slp.	Ethel R	5	5	29.3	12.6	2.5	1	1882	Islip, N. Y.	Greenport, N. Y.
205776		Slp.	Ethel Ray	11	11	34.0	13.4	3.4	1	1907	Camden, N. J.	Somers Point, N. J.
202611		Sch.	Ethel Redding	18	10	52.4	18.8	3.6	5	1905	Biloxi, Miss.	Gulfport, Miss.
202492		Sch.	Ethel Ruth	24	15	59.7	19.7	2.0	3	1905	Solomons, Md.	Tappahannock, Va.
201810		Sch.	Ethel Vail	18	12	54.0	16.3	4.6	2	1905	....do.	Annapolis, Md.
136197	K.J.L.S.	Sch.	Ethel Zane	498	407	165.0	36.5	11.8	8	1891	Eureka, Cal.	San Francisco, Cal.
205791		Sch.	Ethel B. Penny	93	59	99.5	22.7	9.8	16	1908	Gloucester, Mass.	Boston, Mass.
136055		Sch.	Ethel F. Merriam	78	74	72.3	21.7	6.8	4	1889	Boothbay, Me.	Do.
136931		Sch.	Ethel M. Wright	30	22	59.0	17.9	5.3	3	1901	Elizabeth City, N. C.	Elizabeth City, N. C.
136142	K.H.L.B.	Bkn.	Ethel V. Boynton	739	654	161.3	34.0	16.2	8	1890	Harrington, Me.	New York, N. Y.
137012		Sch.	Ethelbert	22	22	48.6	15.2	4.3	1	1902	St. Petersburg, Fla.	Tampa, Fla.
136943		Slp.	Ethelyn Dryden	9	9	45.0	15.5	3.9	6	1901	Pocomoke City, Md.	Crisfield, Md.
137057		Sch.	Ether	16	12	47.6	15.7	4.6	1	1902	Newbern, N. C.	Newbern, N. C.
202026		Slp.	Etna	6	6	38.0	13.7	3.0	2	1905	Crisfield, Md.	Tappahannock, Va.
8686		Sch.	Etta	37	35	56.8	18.4	4.9	2	1870	Swansboro, N. C.	Charleston, S. C.
135144		Sch.	Etta	31	30	62.0	20.5	4.6	3	1875	St. Michaels, Md.	Annapolis, Md.
135533		Sch.	Etta	6	6	47.8	11.0	2.8	4	1881	Crisfield, Md.	Crisfield, Md.
135881		Sch.	Etta	45	36	71.5	22.5	4.7	3	1886	Barren Creek Springs, Md.	Richmond, Va.
136940		Slp.	Etta	7	7	38.5	14.0	2.7	4	1901	Cambridge, Md.	Crisfield, Md.
135187		Sch.	Etta B	25	17	48.4	17.8	4.9	4	1875	Millville, N. J.	Bridgeton, N. J.
136995		Cat.	Etta C	5	5	28.3	11.4	3.0	1	1900	Port Republic, N. J.	Somers Point, N. J.
136585		Slp.	Etta Lee	7	5	39.5	13.0	3.0	3	1896	Crisfield, Md.	Crisfield, Md.
136974		Sch.	Etta Mildred	72	45	82.0	21.5	8.6	17	1902	Essex, Mass.	Gloucester, Mass.
135994		Cat.	Etta W	6	6	23.1	10.3	4.0	1	1880	Mattapoisett, Mass.	Edgartown, Mass.
136660		Sch.	Etta L. Thompson	24	22	48.8	17.6	4.7	9	1898	Key West, Fla.	Key West, Fla.
136632		Slp.	Etta and Acie	5	5	37.8	13.5	3.0	3	1897	Wingate, Md.	Crisfield, Md.
136521		Slp.	Ettie	6	6	28.8	12.7	3.3	1	1895	Ossabaw Island, Ga.	Savannah, Ga.
135257		Sch.	Ettie A. Lee	43	41	68.0	21.0	5.2	1	1876	Freeport, Fla.	Pensacola, Fla.
8573		Sch.	Etwi	37	35	64.2	20.9	6.6	3	1869	Annamessex, Md.	Baltimore, Md.
136896		Sch.	Eudora T. Wallace	6	6	39.8	12.0	3.0	1	1901	Morehead City, N. C.	Beaufort, N. C.
136257		Slp.	Eugene	8	5	30.0	9.5	3.4	1	1891	Kitty Hawk, N. C.	Elizabeth City, N. C.
205939	K.W.T.C.	Sch.	Eugenia	100	66	89.5	22.8	10.9	18	1908	Gloucester, Mass.	Gloucester, Mass.
209241	L.C.F.H.	*Sch.	Eugenia Hooper	730	688	198.6	32.1	12.7	3	1911	Chesapeake City, Md.	Wilmington, Del.

[1] Formerly Japanese schooner Tenyn Maru.

[2] Formerly schooner Mary T. Quinby.

Merchant SAILING Vessels of the United States—Continued.

Official No.	Signal letters.	Rig.	Name of vessel.	Gross tonnage.	Net tonnage.	Length.	Breadth.	Depth.	Crew.	When built.	Where built.	Home port (where permanent document issues).
						Feet.	Feet.	Feet.				
135681		Sch.	Eugenie	94	89	79.2	24.1	6.8	3	1883	Millbridge, Me	Machias, Me.
200791		Sch.	Eugenie	11	11	46.0	13.6	2.7	1	1904	Smyrna, N. C	Beaufort, N. C.
8868		Sch.	Eugie	82	64	94.0	24.0	5.9	3	1872	Dorchester County, Md	Baltimore, Md.
135635		Slp.	Eugie Preston	10	9	42.3	14.5	3.5	6	1882	Cambridge, Md	Crisfield, Md.
209164		Slp.	Eula C	8	6	35.2	13.5	3.4	2	1909	Wysocking, N. C	Newbern, N. C.
137006		Sch.	Eula K	13	10	50.0	16.8	4.6	1	1902	Elizabeth City, N. C	Elizabeth City, N. C.
136396		Sch.	Eulalia	40	38	59.8	19.8	5.2	7	1893	Cambridge, Md	Baltimore, Md.
135440		Cat.	Eunice	6	6	30.0	13.0	3.1	1	1880	Patchogue, N. Y	Patchogue, N. Y.
136746		Slp.	Eunice	8	8	30.5	11.8	5.0	1	1889	Friendship, Me	Provincetown, Mass.
136635		Slp.	Eunice S	5	5	35.7	12.5	2.8	1	1897	Hopewell, Md	Annapolis, Md.
8267		Slp.	Euphemia	18	17	45.8	17.8	4.2	1	1868	Tottenville, N. Y	Patchogue, N. Y.
8976		Sch.	Euphemia	10	10	32.9	13.8	4.4	3	1873	Indian Key, Fla	Key West, Fla.
8687		Slp.	Eureka	18	17	47.3	17.5	4.0	4	1870	Sayville, N. Y	Chincoteague, Va.
8878		Sch.	Eureka	19	18	45.4	17.3	4.6	4	1872	Laurel, Del	Seaford, Del.
136157		Sch.	Eureka	19	11	47.7	17.7	3.8	3	1890	Biloxi, Miss	New Orleans, La.
135253		Slp.	Eva	8	7	30.3	13.0	3.5	2	1876	Greenport, N. Y	Greenport, N. Y.
136038		Sch.	Eva	36	35	64.0	22.3	3.2	2	1889	San Francisco, Cal	San Francisco, Cal.
136460		Sch.	Eva	29	28	53.0	17.0	4.2	1	1894	Astoria, Oreg	Astoria, Oreg.
136634		Slp.	Eva	5	5	37.0	13.1	2.6	4	1897	Fairmount, Md	Crisfield, Md.
136704		Sch.	Eva	6	6	48.0	11.4	3.2	4	1898	Oriole, Md	Annapolis, Md.
136840		Sch.	Eva	7	7	39.1	12.9	3.1	4	1890	Cambridge, Md	Baltimore, Md.
135408		Sch.	Eva Alice	24	23	55.0	18.3	5.3	2	1879	Somerset County, Md	Do.
136056		Slp.	Eva Alice	7	6	25.2	12.4	4.4	1	1889	Providence, R. I	Providence, R. I.
200358		Slp.	Eva Avina	17	17	43.0	15.4	6.2	7	1903	Gloucester, Mass	Gloucester, Mass.
135571		Sch.	Eva Bell	19	18	58.4	15.7	4.3	2	1882	Dorchester County, Md	Crisfield, Md.
8551		Slp.	Eva C	7	7	30.8	12.6	3.9	2	1869	Greenwich, Conn	Bridgeport, Conn.
135965		Sch.	Eva Ellen	5	5	35.6	10.7	2.5	4	1887	Smith Island, Md	Crisfield, Md.
202684		Sch.	Eva Foster	18	12	52.7	19.2	3.9	5	1905	Scranton, Miss	New Orleans, La.
206877		Slp.	Eva G	11	11	32.9	13.9	3.8	2	1909	Darien, Ga	Brunswick, Ga.
136410		Lgr.	Eva Ida	6	6	36.0	11.6	3.4	1	1893	Bayou Lafourche, La	Brashear, La.
200462		Slp.	Eva M	7	5	31.2	13.3	3.2	1	1903	Beihaven, N. C	Edenton, N. C.
136201	K. J. M. T.	Sch.	Eva May	158	130	100.5	27.8	7.7	4	1891	Millbridge, Me	Machias, Me.
135864		Sch.	Eva N	9	9	34.7	12.7	4.6	3	1885	Eastport, Me	Eastport, Me.
135804		Slp.	Eva Sullivan	9	9	41.6	14.5	3.2	6	1884	Tilghmans Island, Md	Crisfield, Md.
135594	J. W. G. S.	Sch.	Eva A. Danenhower	228	216	116.6	30.2	8.7	4	1882	Camden, N. J	Boston, Mass.
136579		Sch.	Eva A. Roberts	6	5	39.9	12.2	2.7	2	1896	Bishop Head, Md	Crisfield, Md.
135686	K. D. L. G.	Sch.	Eva B. Douglass	1,093	910	194.6	40.5	18.3	7	1886	Bath, Me	New York, N. Y.
135473	J. V. C. D.	Sch.	Eva D. Rose	104	99	89.3	23.6	7.3	4	1880	Mauricetown, N. J	Baltimore, Md.
136387		Sch.	Eva E. Evans	12	8	51.0	13.9	3.3	1	1893	Fairmount, Md	Newport News, Va.
135919		Slp.	Eva M. Robbins	7	5	34.0	12.9	3.4	2	1887	Dividing Creek, N. J	Bridgeton, N. J.
136016		Sch.	Eva S. Cullison	47	45	70.5	21.0	6.2	8	1888	Baltimore, Md	Crisfield, Md.
136268		Sch.	Evalyn	27	26	46.7	20.6	4.3	1	1892	Mary Esther, Fla	Pensacola, Fla.
135227		Sch.	Eveline	40	38	58.5	23.0	4.0	1	1876	San Rafael, Cal	San Francisco, Cal.
136240		Sch.	Evelyn	6	6	43.7	11.0	2.9	1	1891	Smyrna, N. C	Newbern, N. C.
136933		Slp.	Evelyn	7	7	39.2	15.2	2.8	3	1901	Wittman, Md	Baltimore, Md.
202586		Cat.	Evelyn	8	8	32.0	12.5	3.5	1	1905	Port Republic, N. J	Tuckerton, N. J.
137046		Sch.	Evelyn Harford	8	8	32.1	12.2	3.9	2	1902	Apalachicola, Fla	Apalachicola, Fla.
201677	K. T. P. J.	Sch.	Evelyn W. Hinkly	698	558	179.4	37.1	12.5	7	1905	Bath, Me	Portland, Me.
136337		Cat.	Everett	5	5	24.0	11.5	3.2	1	1882	Atlantic City, N. J	Somers Point, N. J.
201584		Sch.	Everett	8	8	34.5	15.5	3.6	2	1894	Ticton, S. C	Beaufort, S. C.
136278		Sch.	Everett Hays	39	37	60.0	19.2	6.0	4	1892	Benecia, Cal	Unalaska, Alaska.
135481		Sch.	Everett Pierce	67	64	73.5	21.5	7.6	14	1881	Essex, Mass	Savannah, Ga.
136654		Slp.	Everett A. Conary	5	5	28.0	9.5	5.0	2	1894	Friendship, Me	Deer Isle, Me.
136248		Slp.	Evie	5	5	34.9	11.0	2.8	1	1891	Somerset County, Md	Newbern, N. C.
135679	K. B. G. Q.	Sch.	Evie B. Hall	425	360	148.0	33.9	11.5	5	1883	Waldoboro, Me	Rockland, Me.
8546		Sch.	Evva	57	54	72.8	23.1	5.7	4	1869	Dorchester County, Md	Crisfield, Md.
136924		Slp.	Ewell	6	6	40.0	13.0	2.5	5	1901	Cambridge, Md	Baltimore, Md.
136615		Slp.	Ewing Bradshaw	7	7	38.0	13.0	3.2	4	1897	Crisfield, Md	Crisfield, Md.
8209		Slp.	Excalibur	12	11	35.6	17.3	4.0	2	1867	Georgetown, Me	Portland, Me.
136960		Sch.	Excel	44	34	68.0	22.3	4.5	4	1889	Handsboro, Miss	Gulfport, Miss.
136271		Slp.	Excel	8	5	36.0	15.4	4.4	2	1892	Goshen, N. J	Bridgeton, N. J.
135610		Slp.	Exchange	5	5	29.5	10.9	2.5	2	1882	Jersey City, N. J	Perth Amboy, N. J.
136061		*Sch.	Exilda	56	53	72.6	20.0	4.8	2	1889	Mount Clemens, Mich	Port Huron, Mich.
8183		Sch.	Exile	387	368	152.5	29.8	11.2	6	1867	Huron, Ohio	Detroit, Mich.
136783	K. P. R. C.	Sch.	Expansion	545	512	170.0	36.8	12.2	9	1900	Alameda, Cal	San Francisco, Cal.
135575		Slp.	Expert	12	7	37.0	15.4	4.1	1	1882	Bayport, N. Y	Cape Charles, Va.
7337		Slp.	Express	8	8	37.0	14.4	3.5	1			Crisfield, Md.
135416		Sch.	Extenuate	5	5	35.7	8.7	2.9	3	1879	Queen Annes County, Md	Baltimore, Md.
7662		Sch.	Extra	53	50	63.0	24.0	5.4	3	1827	Brook Haven, N. Y	Perth Amboy, N. J.
208076		Sch.	Extra	15	10	52.4	15.9	3.6	2	1909	New Orleans, La	New Orleans, La.
			F.									
120957		Sch.	F. Kuppersmith	10	9	37.0	13.0	3.2	3	1893	Dauphin Island, Ala	Brashear, La.
121078		Sch.	F. Maker	8	6	31.0	11.0	3.0	2	1897	Millville, N. J	Bridgeton, N. J.
121241		Sch.	F. Orsini	17	9	46.6	16.3	3.8	3	1902	Biloxi, Miss	Gulfport, Miss.
9841		Sch.	F. A. Smith	77	73	79.0	28.0	8.0	4	1869	Newburyport, Mass	Boston, Mass.
204564		Slp.	F. C. Lewis, jr	6	6	39.0	14.6	3.0	1	1907	Hopkins, Va	Crisfield, Md.
120503	J. W. L. K.	Sch.	F. C. Pendleton	408	340	145.7	33.2	12.3	7	1882	Bangor, Me	Belfast, Me.

Merchant SAILING Vessels of the United States—Continued.

Official No.	Signal letters.	Rig.	Name of vessel.	Gross tonnage.	Net tonnage.	Length.	Breadth.	Depth.	Crew.	When built.	Where built.	Home port (where permanent document issues).
						Feet.	Feet.	Feet.				
120236	.....	Sch.	F. C. Todd	21	19	56.0	19.0	5.0	9	1875	Pocomoke City, Md	Crisfield, Md.
121209	.....	Slp.	F. F. Carpenter	9	9	46.0	15.9	3.9	5	1901	Deals Island, Md	Do.
9997	J. L. F. D.	Sch.	F. H. Odlorne	323	307	121.6	31.0	12.7	5	1871	Newburyport, Mass	New York, N. Y.
121244	.....	Slp.	F. M. Douglas	6	6	29.6	13.5	4.0	1	1899	Quincy Point, Mass	St. George, Me.
120354	.....	Sch.	F. M. Jones	26	25	54.4	14.8	6.2	3	1878	Savannah, Ga	Beaufort, S. C.
120003	.....	Sch.	F. M. Knapp	384	365	155.0	29.6	11.6	6	1867	Ferrysburg, Mich	Port Huron, Mich.
121169	K.Q.N.D.	Sch.	F. M. Slade	737	650	189.8	39.6	14.3	10	1900	Aberdeen, Wash	San Francisco, Cal.
120919	.....	Sch.	F. P. Coleman	19	14	57.6	15.9	4.0	3	1892	Madison, Md	Tappahannock, Va.
120923	K.L.N.R.	Sch.	F. R. Sharp	199	189	124.3	26.0	8.7	5	1892	Tottenville, N. Y	New York, N. Y.
9911	.....	Sch.	F. W. Homans	66	43	73.6	21.1	7.7	4	1870	Essex, Mass	Apalachicola, Fla.
120731	K.G.B.W.	Sch.	F. and T. Lupton	922	797	188.6	40.0	17.1	7	1888	Wilmington, Del	Perth Amboy, N. J.
9792	.....	Sch.	Fairfield	7	7	31.9	11.1	2.8	2	1867	Worcester County, Md	Chincoteague, Va.
121223	K.R.S.P.	Sch.	Fairfield	564	478	159.8	35.4	13.5	7	1902	Bath, Me	New York, N. Y.
120046	.....	Sch.	Fairmount	6	6	42.4	11.2	3.1	3	1872	Somerset County, Md	Baltimore, Md.
120099	.....	Slp.	Fairy	8	8	35.4	13.5	2.5	1	1873	Easthaven, Conn	Annapolis, Md.
209611	.....	Sch.	Fairy Queen	21	13	53.6	18.0	3.7	5	1912	Biloxi, Miss	Gulfport, Miss.
9543	.....	Slp.	Faithful	6	6	31.0	13.0	2.5	2	.....	.....	Norfolk, Va.
120244	.....	Sch.	Falcon	21	14	48.5	16.4	4.6	3	1876	Mauricetown, N. J	Bridgeton, N. J.
121024	.....	Slp.	Falcon	8	8	34.7	8.3	7.6	1	1895	Seattle, Wash	Port Townsend, Wash.
209403	L. C. G. F.	*Sch.	Fall River	1,759	1,545	262.4	44.1	19.5	4	1911	Bath, Me	Fall River, Mass.
121138	K.P.W.L.	Shp.	[1] *Falls of Clyde*	1,809	1,748	266.1	40.0	23.5	16	1878	Port Glasgow, Scotland	San Francisco, Cal.
9114	.....	Sch.	Fancy	9	5	36.5	10.5	5.0	1	1858	Marblehead, Mass	Belfast, Me.
9892	.....	*Sch.	Fannie	40	38	63.1	20.5	4.1	2	1869	Bayou Labatre, Ala	Brashear, La.
120066	.....	Sch.	Fannie	11	11	45.0	16.2	3.4	4	1873	Baltimore, Md	Crisfield, Md.
120425	.....	Slp.	Fannie	6	6	31.5	12.6	3.6	1	1878	Bellport, N. Y	Norfolk, Va.
120598	.....	Slp.	Fannie	9	8	40.7	14.3	3.2	1	1884	Cambridge, Md	Tappahannock, Va.
120660	.....	Sch.	Fannie	7	7	44.2	10.3	2.6	1	1886	Smyrna, N. C	Beaufort, N. C.
120707	.....	Sch.	Fannie	6	6	41.4	9.9	2.4	1	1888	Beaufort, N. C	Do.
203385	.....	Slp.	Fannie Eden	30	27	49.3	22.1	4.4	3	1906	Crescent, Ga	Savannah, Ga.
121014	.....	Slp.	Fannie F	38	29	59.2	20.0	4.2	4	1896	Wiscasset, Me	Portland, Me.
120324	.....	Sch.	Fannie Hodgkins	88	83	75.0	24.4	7.5	3	1878	Bath, Me	Eastport, Me.
120565	.....	Sch.	Fannie Insley	59	56	78.0	23.2	6.0	3	1883	Church Creek, Md	Baltimore, Md.
120229	.....	Slp.	Fannie May	9	9	39.0	14.2	3.5	6	1875	Dorchester County, Md	Crisfield, Md.
120726	.....	Sch.	Fannie May	8	8	33.2	11.9	5.2	1	1888	Harpswell, Me	Rockland, Me.
204125	K.W.C.N.	Sch.	Fannie Palmer	2,233	1,726	263.7	45.0	21.3	13	1907	Bath, Me	Boston, Mass.
203122	K.V.J.W.	Sch.	Fannie Prescott	404	316	142.4	36.0	11.2	5	1906	Stonington, Conn	Stonington, Conn.
120239	J. R. P. M.	Sch.	Fannie Tracy	243	207	117.0	31.2	10.9	5	1875	Forked River, N. J	Boston, Mass.
9846	.....	Sch.	Fannie A. Fowler	60	57	75.0	24.5	5.3	3	1868	Nyack, N. Y	Bridgeport, Conn.
121261	K. S. F. T.	Sch.	Fannie A. Smith	122	87	103.5	24.4	10.8	18	1903	Essex, Mass	Gloucester Mass.
120723	.....	Slp.	Fannie C. Northern	7	6	37.0	13.4	3.4	4	1888	Solomons Island, Md	Annapolis, Md.
120603	.....	Sch.	Fannie E. Hayward	23	22	60.0	16.8	4.7	3	1883	.....do	Do.
201580	.....	Sch.	Fannie E. Prescott	124	87	101.0	24.0	11.4	22	1904	Essex, Mass	Boston, Mass.
121088	.....	Slp.	Fannie F. Bradshaw	6	6	36.7	12.4	3.2	5	1898	Ewell, Md	Cape Charles, Va.
9849	J. G. M. B.	Sch.	Fannie F. Hall	93	89	88.0	25.2	6.9	2	1867	Stockton, Me	Bucksport Me.
120529	.....	Sch.	Fannie H. Stewart	351	333	136.0	33.0	11.0	5	1882	Yorktown, Va	New York, N. Y.
201328	.....	Slp.	Fannie L. Daugherty	8	8	41.3	15.0	3.6	1	1904	Crisfield, Md	Crisfield, Md.
121030	.....	Sch.	Fannie T. Harrington	10	7	47.8	13.4	3.4	5	1896	Taylors Island, Md	Baltimore, Md.
121271	.....	Sch.	Fannie Belle Atwood	126	82	99.6	24.3	11.6	21	1903	Essex, Mass	Boston, Mass.
120627	K.D.F.P.	Sch.	Fannie and Fay	233	198	117.5	30.8	8.8	6	1885	New London, Conn	Deer Isle, Me.
9010	.....	Sch.	Fanny	74	71	77.5	23.5	6.2	4	1864	Baltimore Md	Washington, D. C.
120820	.....	Slp.	Fanny Bell	7	6	30.0	10.9	3.1	1	1885	Patchogue, N. Y	Savannah, Ga.
120508	J.W.M.R.	Sch.	Fanny Dutard	265	252	126.5	31.0	10.8	7	1882	San Francisco, Cal	Port Townsend Wash.
121104	.....	Sch.	Fanny Fitzsimmons	20	15	50.6	18.6	3.7	2	1899	New Orleans, La	New Orleans, La.
120728	.....	Sch.	Fanny Lowery	16	15	58.0	16.6	4.4	8	1888	Tilghmans Island, Md	Norfolk, Va.
121056	.....	Sch.	Fanny Myers	35	21	57.0	19.0	5.2	2	1897	Dorchester, N. J	Annapolis, Md.
120382	.....	Slp.	Fanny Shepherd	10	7	40.0	15.0	3.4	3	1879	St. Marys, Md	Crisfield, Md.
120833	K. J. F. M.	Sch.	Fanny C. Bowen	1,007	892	202.2	38.2	16.2	8	1891	Bath, Me	Fall River, Mass.
202291	.....	Sch.	Farewell	18	11	51.6	18.8	3.7	5	1906	Biloxi, Miss	Gulfport, Miss.
120998	.....	Slp.	Farmer	6	5	28.9	12.8	3.3	1	1895	Patchogue, N. Y	Patchogue, N. Y.
9715	.....	Sch.	Farmers' Friend	47	44	70.6	21.0	6.8	4	1848	Talbot County, Md	Washington, D. C.
9790	.....	Sch.	Fashion	21	12	49.4	17.7	5.5	8	1848	Somerset County, Md	Tappahannock, Va.
209247	.....	Slp.	Faster	6	6	29.0	12.0	3.6	2	1911	Everett, Wash	Port Townsend, Wash.
121050	.....	Slp.	Father and Son	7	7	38.6	13.0	3.2	4	1897	Crisfield, Md	Crisfield, Md.
121053	.....	Slp.	Father and Son	6	6	38.7	13.5	2.8	4	1897	Toddsville, Md	Do.
9942	.....	Sch.	Father and Sons	24	23	45.9	17.5	4.6	2	1870	Newtown, Md	Alexandria, Va.
121255	.....	Sch.	Faustina	114	78	100.0	24.4	10.5	17	1902	Gloucester, Mass	New York, N. Y.
37336	.....	Slp.	Favorite	7	7	30.3	13.0	4.2	5	1856	Newport, R. I	Newport, R. I.
120652	.....	Sch.	Favorite	9	8	34.0	11.6	3.0	1	1886	Smyrna, N. C	Beaufort, N. C.
120813	.....	Lgr.	Favorite	5	5	31.3	10.0	3.2	1	1890	St. Marys Parish, La	Brashear, La.
120921	.....	Sch.	Favorite	46	44	68.9	19.2	8.8	6	1892	East Boothbay, Me	Pensacola, Fla.
120774	.....	Sch.	Fawn	13	12	45.8	15.0	2.8	0	1889	Bay Point, Fla	Do.
121161	.....	Sch.	Fawn	29	29	44.2	16.1	8.0	1	1900	Pierson, Wash	San Diego, Cal.
121163	.....	Slp.	Fawn	12	7	39.0	14.5	4.0	3	1900	Ocean View, Del	Bridgeton, N. J.
203549	.....	Slp.	Fay	7	6	42.0	14.0	3.0	1	1906	Deepcreek, Va	Crisfield, Md.
120573	.....	Sch.	Fayette N. Bradford	32	21	65.5	20.0	5.2	5	1882	Annapolis, Md	Do.
120539	.....	Slp.	Fayoline	5	5	23.4	12.0	3.3	0	1883	Noank, Conn	New London, Conn.
9606	.....	Slp.	Fearless	22	20	45.0	17.6	3.8	1	1867	California City, Cal	San Francisco, Cal.

[1] Formerly {a British ship Falls of Clyde. b Hawaiian ship Falls of Clyde.}

Merchant SAILING Vessels of the United States—Continued.

Official No.	Signal letters.	Rig.	Name of vessel.	Gross tonnage.	Net tonnage.	Length.	Breadth.	Depth.	Crew.	When built.	Where built.	Home port (where permanent document issues).
						Feet.	Feet.	Feet.				
120004	.....	Sch.	Fearless	165	156	120.0	24.0	8.0	5	1867	Ferrysburg, Mich	Chicago, Ill.
120823	.....	*Slp.	Fearless	6	6	35.4	12.5	2.2	1	1890	Matagorda, Tex	Port Lavaca, Tex.
121159	K.Q.L.C.	Sch.	Fearless	736	653	182.5	38.5	14.5	9	1900	Hoquiam, Wash	San Francisco, Cal.
9769	.....	Sch.	Federal Hill	72	68	84.1	23.4	6.5	4	1856	Baltimore, Md	Tappahannock, Va.
120121	.....	*Sch.	Felicitous	216	205	117.7	26.8	8.7	5	1873	Manitowoc, Wis	Milwaukee, Wis.
121011	K.M.P.D.	*Sch.	[1] Felix	1,174	1,146	217.0	35.0	21.0	3	1891	Port Glasgow, Scotland	Perth Amboy, N. J.
120167	J.Q.M.K.	Bk.	Ferris S. Thompson	531	480	141.5	32.0	17.0	9	1874	Setauket, N. Y	San Francisco, Cal.
208653	L.B.F.W.	Ywl. y.	Feu-Follet	24	24	43.0	14.8	6.1	2	1909	New York, N. Y	New York, N. Y.
120620	.....	Sch.	Fidelity	53	50	64.0	23.0	5.0	1	1885	San Francisco, Cal	San Francisco, Cal.
207083	L.B.H.W.	*Sch.	Fiji	368	291	145.0	32.1	8.9	5	1910	Quincy, Mass	New York, N. Y.
120097	.....	Sch.	Finback	5	5	46.7	11.0	2.7	4	1873	Somerset County, Md	Crisfield, Md.
9447	.....	Slp.	Fire Fly	6	6	28.6	10.3	3.0	2	.....	.....	Norfolk, Va.
121251	.....	Sch.	Fish Hawk	91	60	86.2	24.4	10.2	13	1902	Quincy, Mass	Boston, Mass.
155445	.....	Ywl. y.	[2] Fish Hawk	16	15	41.5	13.0	5.0	1	1902	South Boston, Mass	Do.
121156	.....	Slp.	Fitz Larkin	6	6	30.7	11.7	3.0	2	1900	Jamesport, N. Y	Greenport, N. Y.
120913	.....	Sch.	Fitz A. Oakes	24	23	51.0	15.4	6.8	8	1892	Gloucester, Mass	Gloucester, Mass.
9969	.....	Sch.	Fitz J. Babson	69	65	74.9	21.1	7.6	13	1871	Essex, Mass	New York, N. Y.
120119	.....	Sch.	Five Sisters	33	32	81.8	19.1	3.2	2	1872	Occoquan, Va	Alexandria, Va.
9412	H.G.R.Q.	Sch.	Fleetwing	111	111	104.9	23.3	9.3	....	1865	New York, N. Y	New York, N. Y.
120267	.....	Slp.	Fleetwing	9	9	35.5	13.9	3.5	2	1876	Oxford, Md	Baltimore, Md.
121207	.....	Slp.	Fleetwing	7	7	38.0	11.7	2.6	6	1899	Havre de Grace, Md	Philadelphia, Pa.
120875	.....	Sch.	Fleetwood	26	25	50.4	17.0	5.5	7	1891	Marco, Fla	Key West, Fla.
121206	.....	Slp.	Fletcher J. Barnes	6	5	41.0	13.2	2.6	1	1901	Hopkins, Va	Tappahannock, Va.
120809	K.H.Q.C.	Sch. y.	Fleur-de-lys	90	86	96.6	21.9	11.8	12	1890	Bath, Me	New York, N. Y.
9627	.....	Slp.	Flirt	16	15	45.5	16.0	4.6	2	1866	East Lyme, Conn	Do.
9807	.....	Slp.	Flirt	10	5	37.0	12.1	3.6	3	1866	Crisfield, Md	Wilmington, Del.
121188	K.R.C.S.	Sch.	Flirt	119	82	101.0	24.9	10.6	22	1901	Essex, Mass	Gloucester, Mass.
9800	.....	Sch.	Flirt of the Wave	35	33	55.4	19.0	6.0	6	1864	Somerset County, Md	Baltimore, Md.
120330	.....	Slp.	Flora	6	5	27.0	12.0	3.0	1	1876	Greenport, N. Y	New Haven, Conn.
121135	K.P.V.L.	*Sch.	Flora	865	769	185.2	35.1	17.3	3	1900	Bath, Me	Boston, Mass.
120936	.....	Slp.	Flora B	6	5	29.9	11.1	2.9	2	1893	Jamesport, N. Y	Greenport, N. Y.
201273	.....	Slp.	Flora B	7	6	39.5	13.2	3.0	4	1904	Fairmount, Md	Crisfield, Md.
120950	.....	Sch.	Flora Belle	16	9	57.0	14.8	4.3	1	1893	.....do	Newport News, Va.
120044	J.M.G.R.	Sch.	Flora Condon	230	219	123.0	29.3	9.3	5	1872	Belfast, Me	Boston, Mass.
121106	.....	Slp.	Flora Ellen	10	6	42.5	15.0	3.8	1	1899	Pocomoke City, Md	Cape Charles, Va.
120420	.....	Slp.	Flora Elsie	35	26	65.2	19.8	5.4	2	1880	Islip, N. Y	Alexandria, Va.
120918	.....	Sch.	Flora Kirwan	67	51	80.0	23.8	6.6	4	1892	Baltimore, Md	Baltimore, Md.
120874	.....	Slp.	Flora May	7	7	30.6	10.2	5.2	2	1891	Deer Isle, Me	Deer Isle, Me.
9801	.....	Sch.	Flora Temple	35	23	63.5	21.0	6.6	3	1866	Somerset County, Md	Baltimore, Md.
120218	.....	Sch.	Flora Thomas	42	40	64.0	22.0	6.5	2	1874	Dorchester County, Md	Annapolis, Md.
121196	.....	Slp.	Flora Vangilder	13	7	39.6	15.6	3.9	3	1901	South Dennis, N. J	Bridgeton, N. J.
201051	K.T.F.B	Sch.	Flora A. Kimball	401	321	140.7	32.3	11.4	6	1904	Millbridge, Me	Bangor, Me.
208064	.....	Slp.	Flora A. Price	23	18	56.2	18.4	4.8	6	1909	Champ, Md	Crisfield, Md.
200804	.....	Sch.	Flora J. Sears	77	46	81.4	21.5	9.4	15	1904	Essex, Mass	Pensacola, Fla.
120961	K.L.V.G.	Sch.	Flora L. Nickerson	104	63	92.8	24.2	9.8	20	1894	.....do	New York, N. Y.
209517	.....	Sch.	Flora L. Oliver	114	71	102.6	23.2	11.4	19	1912	.....do	Gloucester, Mass.
120866	.....	Sch.	Flora M. Willing	10	9	50.0	14.0	3.6	6	1891	St. Peters, Md	Annapolis, Md.
120400	.....	Sch.	Flora and Agnes	71	56	80.0	23.6	6.2	3	1880	Pocomoke City, Md	Baltimore, Md.
9372	.....	Slp.	Florence	93	89	68.3	27.0	6.9	1	1865	Brooklyn, N. Y	New York, N. Y.
9975	.....	Sch.	Florence	75	71	78.6	26.0	5.5	3	1871	Northport, N. Y	Do.
21836	.....	Sch.	[3] Florence	45	43	71.0	21.6	5.1	3	1867	Somerset County, Md	Baltimore, Md.
121144	.....	Sch.	Florence	44	33	73.0	21.2	6.0	3	1900	Solomons, Md	Do.
121178	.....	Sch.	Florence	6	6	33.6	11.2	2.4	1	1900	Mitchells Point, Tex	Port Lavaca, Tex.
200131	.....	Slp.	Florence	15	12	42.8	14.2	4.6	2	1903	Bushy, Va	Tappahannock, Va.
201896	.....	Slp.	Florence	12	10	31.6	14.5	4.5	2	1905	Charleston, S. C	Charleston, S. C.
204054	.....	Slp.	Florence	7	7	32.0	12.0	3.2	1	1907	Patchogue, N. Y	Patchogue, N. Y.
120804	K.H.M.D.	Sch.	Florence A	154	126	96.5	27.4	7.2	6	1890	Cherryfield, Me	Tappahannock, Va.
120848	.....	Slp.	Florence B	8	8	32.0	13.7	3.0	1	1889	Bayport, N. Y	Patchogue, N. Y.
120595	.....	Slp.	Florence Cox	5	5	30.2	12.6	3.2	1	1884	Patchogue, N. Y	Greenport, N. Y.
120791	K.G.T.J.	Sch.	Florence Creadick	732	657	164.4	35.0	13.3	8	1890	Milton, Del	Philadelphia, Pa.
121121	.....	Slp.	Florence Elsie	7	5	34.0	14.5	2.8	1	1900	Davis, N. C	Beaufort, N. C.
207249	.....	Sch.	Florence Errickson	38	30	60.0	20.0	6.2	7	1910	Leesburg, N. J	Bridgeton, N. J.
206664	L.B.G.C.	Sch.	Florence Howard	863	683	190.2	40.0	14.0	7	1909	Stonington, Conn	Stonington, Conn.
9307	.....	Slp.	Florence Kellinger	18	17	44.0	15.2	4.5	2	1866	Saybrook, Conn	Norfolk, Va.
120742	.....	Slp.	Florence L	6	5	28.6	11.9	3.1	1	(†)	Somers Point, N. J	Somers Point, N. J.
121173	.....	Slp.	Florence May	8	5	35.0	13.3	2.8	3	1898	Hoopers Island, Md	Bridgeton, N. J.
120803	.....	Sch.	Florence Northam	26	24	65.0	17.0	5.0	8	1890	Solomons Island, Md	Crisfield, Md.
120819	.....	Sch.	Florence Russell	60	41	71.2	23.6	5.0	2	1890	Leesburg, N. J	New York, N. Y.
120453	.....	Slp.	Florence Ward	6	5	29.0	12.9	3.0	1	1881	Patchogue, N. Y	Patchogue, N. Y.
120900	.....	*Slp.	Florence A. Harnden	27	25	50.9	17.3	3.8	2	1892	Woolwich, Me	Thomaston, Me.
120892	.....	Sch.	Florence E. Stream	95	66	86.6	23.2	9.2	17	1892	Essex, Mass	New York, N. Y.
204722	K.W.L.C.	Sch.	Florence M. Belding	569	492	171.7	35.5	14.5	7	1907	Portland, Me	Newark, N. J.
121260	K.S.H.P.	Sch.	Florence M. Penley	1,154	937	195.5	40.9	20.6	8	1903	Bath, Me	Bath, Me.
121112	.....	Slp.	Florence and Julia	10	6	41.7	14.4	3.5	1	1899	Churchton, Md	Annapolis, Md.
120115	J.N.T.P.	Sch.	Florence and Lillian	252	211	124.0	30.3	8.9	5	1874	Leesburg, N. J	Bangor, Me.
121091	K.N.R.Q.	*Sch.	[4] *Florida*	1,071	943	220.4	34.8	25.4	3	1871	Port Glasgow, Scotland	Perth Amboy, N. J.

[1] Formerly German bark Felix.
[2] Formerly yawl-yacht Ouial.
[3] Formerly schooner Remedy.
[4] Formerly { a British ship Colmonell. b British ship Cape Wrath. c German bark Lina.

† Rebuilt, 1888.

Merchant SAILING Vessels of the United States—Continued.

Official No.	Signal letters.	Rig.	Name of vessel.	Gross tonnage.	Net tonnage.	Length.	Breadth.	Depth.	Crew.	When built.	Where built.	Home port (where permanent document issues).
						Feet.	Feet.	Feet.				
121175	.....	Sch.	Florida	26	19	49.3	15.9	8.0	6	1901	Gloucester, Mass	Boston, Mass.
121117	.....	Slp.	Flossie May	8	8	26.7	10.5	5.5	2	1899	Deer Isle, Me	Deer Isle, Me.
121005	.....	Sch.	Flossie D. Lee	18	15	47.0	14.9	4.5	2	1895	Dunhams Creek, N. C	Newbern, N. C.
9838	.....	Sch.	Flour Bluff	12	12	41.2	14.0	2.9	2	1862	Flour Bluff, Tex	Corpus Christi, Tex.
9331	.....	Sch.	Flower	37	22	59.7	21.0	4.6	4	1865	Bay St. Louis, Miss	New Orleans, La.
121143	.....	Sch.	Floyd Ella	7	7	33.0	12.6	2.8	1	1900	Galveston, Tex	Galveston, Tex.
9482	H. G. S. V.	Sch.	Fly	113	108	90.5	26.1	6.7	6	1856	Camden, N. J	New York, N. Y.
207969	.....	Slp.	Fly	9	9	36.0	11.2	4.6	1	1896	Hoboken, N. J	Bridgeport, Conn.
120997	.....	Slp.	Flyaway	8	8	33.0	14.6	3.3	1	1891	Bayport, N. Y	Patchogue, N. Y.
204192	.....	Slp.	Flyaway	7	5	29.5	13.0	4.3	2	1906	Whitemarsh Island, Ga	Savannah, Ga.
208244	.....	Sch.	Flyer	18	10	41.8	16.7	3.5	1	1910	San Francisco, Cal	San Francisco, Cal.
208493	L. B. T. W.	Slp. y.	†Flying Cloud	28	23	50.0	14.0	9.6	4	1911	Bristol, R. I	Bristol, R. I.
9767	.....	Sch.	Flying Fish	26	17	55.2	17.7	4.8	4	1859	Baltimore, Md	Wilmington, Del.
120989	.....	Slp.	Flying Leader	6	6	26.5	10.7	5.0	1	1895	Friendship, Me	Portsmouth, N. H.
9033	.....	Sch.	Flying Scud	99	81	87.7	23.4	6.9	10	1863	Caroline County, Md	Tappahannock, Va.
201141	.....	Sch. y.	Foam	10	10	38.0	10.0	5.2	1	1904	Chicago, Ill	Chicago, Ill.
9280	.....	Sch.	Foam of the Sea	18	17	46.8	14.9	4.9	6	1866	Philadelphia, Pa	Key West, Fla.
9783	.....	Slp.	Fog-Eater	7	7	34.5	9.4	2.9	2	1858	Point Breeze, Va	Chincoteague, Va.
121139	K. P. W. M.	Bk.	[1] Foohng Suey	1,048	961	203.5	34.0	19.0	14	1888	Glasgow, Scotland	Boston, Mass.
121247	.....	Sch.	Forbes and Hubbard	7	6	40.1	13.7	3.1	1	1902	Oldtrap, N. C	Elizabeth City, N. C.
9780	.....	Slp.	Force	53	35	54.0	25.0	6.6	1	1867	Brooklyn, N. Y	New York, N. Y.
9882	.....	Sch.	Forest Belle	81	77	75.9	22.7	7.1	3	1869	Winterport, Me	Machias, Me.
121000	K. M. J. F.	*Sch.	Forest Belle	1,333	1,271	224.6	42.1	18.2	4	1895	Bath, Me	New York, N. Y.
201500	K. T. L. P.	Sch.	[2] Forest City	1,498	1,294	219.7	41.7	19.2	8	1904	Millbridge, Me	Savannah, Ga.
121149	K. Q. G. T.	Sch.	Forest Home	763	682	173.4	40.0	15.2	10	1900	Marshfield, Oreg	San Francisco, Cal.
120994	.....	Cat.	Forest Prince	5	5	23.2	11.2	3.2	1	1895	Osterville, Mass	Nantucket, Mass.
121165	K. Q. M. G.	Sch.	Forester	663	598	184.0	38.6	13.6	10	1900	Alameda, Cal	San Francisco, Cal.
120745	.....	Sch.	Forrest G. Howell	23	14	53.3	18.7	4.9	5	1889	Dividing Creek, N. J	Bridgeton, N. J.
206253	.....	*Sch.	Forster W. Mitchell	513	405	142.0	32.0	12.3	5	1909	Cleveland, Ohio	Duluth, Minn.
120547	.....	Sch.	Fortuna	85	80	98.8	22.5	11.9	9	1883	Brooklyn, N. Y	New York, N. Y.
120553	K. B. M. Q.	Sch.	Fortuna	612	534	151.4	34.5	14.5	7	1883	Boston, Mass	New London, Conn.
120640	K. D. J. V.	Sch.	Fortuna	145	138	102.6	29.6	8.3	20	1886	Fairhaven, Cal	Tacoma, Wash.
121236	.....	Sch.	Fortuna	44	44	72.5	19.6	8.6	8	1902	Essex, Mass	Galveston, Tex.
121080	K. N. P. M.	*Sch.	Foster	841	741	183.8	35.2	16.1	2	1898	Bath, Me	Fall River, Mass.
207136	.....	Sch.	Foucher D	14	7	47.8	16.3	3.4	4	1910	Biloxi, Miss	New Orleans, La.
120524	.....	Sch.	Four Boys	10	9	40.0	13.5	2.4	2	1882	Cambridge, Md	Richmond, Va.
9961	.....	Slp.	Four Brothers	11	10	37.0	14.2	3.6	1	1871	Manahawkin, N. J	New York, N. Y.
120289	.....	Slp.	Four Brothers	7	5	33.0	13.4	4.0	3	1877	Lopers Landing, Del	Wilmington, Del.
120688	.....	Slp.	Four Brothers	7	6	35.0	10.6	2.7	2	1887	Stockton, Md	Chincoteague, Va.
203566	.....	Slp.	Four Brothers	7	7	41.6	14.0	3.0	1	1906	Deepcreek, Va	Cape Charles, Va.
9970	.....	Sch.	Four Sisters	19	14	47.4	16.5	4.0	2	1869	Eastville, Va	Tappahannock, Va.
120458	.....	Sch.	Four Sisters	10	9	50.7	12.6	3.5	6	1881	Crisfield, Md	Crisfield, Md.
9597	.....	Sch.	Fourth of July	49	47	60.0	22.0	5.5	1	1861	San Francisco, Cal	San Francisco, Cal.
121055	.....	Sch.	Fram	7	7	29.3	9.5	3.3	1	1897	Edison, Wash	Tacoma, Wash.
120615	.....	Sch.	Franc Miner	45	43	68.0	17.3	5.0	2	1885	Fort Howard, Wis	Milwaukee, Wis.
120624	.....	Sch.	Frances	8	8	50.8	15.4	3.1	1	1885	Somerset County, Md	Norfolk, Va.
141226	.....	Sch.	[3] Frances	20	12	60.0	17.0	4.5	3	1892	Solomons Island, Md	Annapolis, Md.
201838	.....	Sch.	Frances	12	6	32.6	12.3	6.6	2	1905	Winthrop, Mass	Boston, Mass.
120215	.....	Sch.	Frances Dow	16	9	40.5	15.7	4.0	5	1875	Islip, N. Y	Bridgeton, N. J.
120384	.....	Sch.	Frances Elizabeth	30	29	60.3	18.8	7.0	3	1879	Charleston, S. C	Wilmington, N. C.
121006	.....	Sch.	Frances Ellena	8	6	40.4	12.0	3.0	2	1895	Bon Secour, Ala	New Orleans, La.
121009	K. M. N. W.	Sch.	Frances M	1,228	1,096	204.0	39.2	18.4	8	1896	Phippsburg, Me	Bath, Me.
204270	.....	Slp.	Frances Y	15	7	29.5	14.7	3.7	1	1907	Thunderbolt, Ga	Savannah, Ga.
121210	K. R. H. C.	Sch.	Frances C. Tunnell	1,476	1,239	217.1	41.0	19.6	8	1901	Millbridge, Me	Philadelphia, Pa.
9834	.....	Slp.	Frances E. Webster	7	7	30.5	11.8	3.3	2	1868	Whitestone, N. Y	Bridgeport, Conn.
120887	.....	Slp.	Frances M. Parker	13	12	40.0	13.4	6.0	3	1891	Swans Island, Me	Kennebunk, Me.
201744	.....	Sch.	Frances P. Mesquita	105	71	92.6	23.2	10.2	16	1905	Gloucester, Mass	Gloucester, Mass.
120743	.....	Sch.	Frances S. DuBois	23	13	52.6	17.0	4.6	5	1889	Leesburg, N. J	Bridgeton, N. J.
204693	K. W. J. S.	Sch.	Frances V. Sawyer	399	324	144.7	32.2	10.8	6	1907	Millbridge, Me	Boston, Mass.
208260	.....	Sch.	Francis	14	11	43.0	13.7	4.4	2	1910	Tarpon Springs, Fla	Tampa, Fla.
120576	.....	Slp.	Francis B	6	6	29.0	13.2	3.4	2	1875	Amityville, N. Y	Perth Amboy, N. J.
120088	.....	Sch.	Francis Cox	13	11	44.3	15.2	3.7	3	1873	Mon Louis Island, Ala	Mobile, Ala.
121022	.....	Slp.	Francis G	6	6	27.8	11.8	4.1	3	1896	Atlantic City, N. J	Somers Point, N. J.
120805	K. H. M. L.	Sch.	Francis Goodnow	359	341	134.4	33.3	10.7	4	1890	Harbor View, Mass	Boston, Mass.
120517	.....	Sch.	Francis A. Hall	17	16	52.5	16.3	4.2	1	1882	Fairmount, Md	Newport News, Va.
120442	.....	Sch.	Francis C. B	8	7	41.5	14.5	3.2	1	1880	Milton, Fla	Pensacola, Fla.
9813	.....	Slp.	Francis J. Campbell	11	7	36.0	14.8	3.7	2	1868	Staten Island, N. Y	Bridgeton, N. J.
121101	.....	Sch.	Francis J. Daniels	15	10	50.2	15.4	3.6	2	1899	Smyrna, N. C	Beaufort, N. C.
201313	.....	Sch.	Francis J. O'Hara, jr	117	83	104.0	24.0	11.2	22	1904	Essex, Mass	Gloucester, Mass.
120011	.....	Sch.	Francis J. Ruth	60	57	73.0	23.2	6.7	3	1871	Dorchester County, Md	Baltimore, Md.
120611	.....	Slp.	Francis R. Lake	12	7	39.5	14.7	3.8	4	1885	Camden, N. J	Bridgeton, N. J.
125894	J. V. F. M.	*Sch.	[4] Francis S. Hampshire	1,055	969	178.6	35.7	21.2	3	1881	Richmond, Me	Perth Amboy, N. J.
120293	.....	Sch.	Francis T. Nicholls	27	19	59.7	18.8	3.9	3	1877	Biloxi, Miss	Gulfport, Miss.
201610	.....	Sch.	Francis V. Sylvia	95	64	85.0	21.7	10.2	21	1904	Essex, Mass	Provincetown, Mass.
200155	.....	Slp.	Francisca	7	7	25.2	9.7	5.0	3	1898	Mayaguez, P. R	San Juan, P. R.
9230	H. G. P. F.	Sch.	Franconia	136	129	92.0	25.5	8.3	4	1862	Surry, Me	Machias, Me.
120556	.....	Sch.	Frank Bateman	45	43	70.4	20.6	5.1	4	1883	Oxford, Md	Annapolis, Md.

[1] Formerly Hawaiian bark Foohng Suey.
[2] Formerly schooner Myrtle Tunnell.
[3] Formerly schooner Lulu and Sadie.
[4] Formerly bark C. Southard Hurlbert.
† Composite.

MERCHANT SAILING VESSELS OF THE UNITED STATES—Continued.

Official No.	Signal letters.	Rig.	Name of vessel.	Gross tonnage.	Net tonnage.	Length.	Breadth.	Depth.	Crew.	When built.	Where built.	Home port (where permanent document issues).
						Feet.	Feet.	Feet.				
205707	K.W.R.C.	Sch.	Frank Brainerd	254	198	123.4	30.9	8.7	4	1908	Rockland, Me	Hartford, Conn.
121252		Sch.	Frank Canizas	36	24	55.9	17.1	6.7	6	1902	Mobile, Ala	Mobile, Ala.
120788		Sch.	Frank Folsom	15	11	59.5	17.5	4.0	6	1889	Solomons Island, Md	Crisfield, Md.
200233	K.S.Q.F.	Sch.	Frank Huckins	545	457	152.8	35.8	13.2	7	1903	Bath, Me	New York, N. Y.
120633		Sch.	Frank Lawrence	57	54	63.0	24.0	4.5	2	1886	Benicia, Cal	San Francisco, Cal.
120114	J.N.T.H.	Sch.	Frank Leaming	257	205	120.0	32.0	9.0	5	1873	Dennisville, N. J	New York, N. Y.
120156	J.Q.G.F.	*Sch.	Frank Pendleton	1,393	1,342	200.0	39.0	25.0	3	1874	Belfast, Me	Do.
120441		Sch.	Frank Pfeiffer	6	6	35.0	11.0	3.0	2	1881	Norfolk, Va	Tappahannock, Va.
120836		Sch.	Frank Sanborn	8	8	36.3	12.2	3.7	0	1891	Astoria, Oreg	Astoria, Oreg.
120132		Sch.	Frank Whittington	10	6	43.8	14.9	3.6	4	1874	Newtown, Md	Newport News, Va.
9853		Sch.	Frank A. Williams	66	37	72.5	21.0	7.7	6	1869	Essex, Mass	Georgetown, S. C.
121199		Sch.	Frank B. Legg	6	6	46.5	11.6	2.4	6	1901	Chester, Md	Baltimore, Md.
205748	K.W.R.M.	Sch.	Frank B. Witherbee	504	444	151.8	33.9	13.7	6	1908	Phippsburg, Me	Boston, Mass.
206120	K.W.V.R.	Sch.	Frank E. Swain	433	348	139.2	32.0	13.0	5	1909	Camden, Me	Do.
202652		Sch.	Frank L. Lowis	17	8	53.3	19.3	3.4	5	1905	Biloxi, Miss	Gulfport, Miss.
200738		Sch.	[1] Frank S. Anderson	56	42	70.7	25.1	4.7	1	1904	Freeport, Fla	Do.
22284		*Slp.	[2] Frank S. Keeler	515	490	177.1	31.4	12.4	2	1862	Cleveland, Ohio	New York, N. Y.
121065		Slp.	Frank V. Bateman	10	7	36.4	13.4	4.0	3	1898	Mauricetown, N. J	Bridgeton, N. J.
121239	K.S.B.F.	Sch.	Frank W. Benedict	534	434	155.6	35.3	12.7	7	1902	Bath, Me	New Haven, Conn.
121125		Sch.	Frank and Theresa	25	15	50.5	16.8	4.8	5	1900	Leesburg, N. J	Bridgeton, N. J
121075	K.N.L.G.	*Sch.	Franklin	910	842	194.0	34.8	17.6	4	1898	Noank, Conn	Philadelphia, Pa.
121202		Slp.	Franklin	7	7	38.7	13.4	2.7	3	1901	Hudson, Md	Baltimore, Md.
120787		Slp.	Franklin Broere	8	8	33.4	14.0	3.7	1	1889	Patchogue, N. Y	Patchogue, N. Y.
206668		Sch.	Franklin D. Bell	6	5	33.2	11.6	3.0	2	1900	Avon, N. C	Manteo, N. C.
120828		Slp.	Fred Allen	8	8	38.5	14.0	3.4	2	1891	Portsmouth, Va	Norfolk, Va.
120559		Sch.	Fred Carney	361	342	152.2	30.4	10.5	5	1883	Milwaukee, Wis	Ogdensburg, N. Y.
120714		Sch.	Fred Gross	18	12	49.3	17.0	4.3	2	1888	Bayou de Lile, Miss	New Orleans, La.
120891		Sch.	Fred Leland	10	10	31.0	13.2	6.3	2	1892	Bristol, Me	Eastport, Me.
18127	H.N.V.K.	Sch.	[3] Fred Snow	105	99	78.6	26.6	7.9	3	1855	Athens, N. Y	New York, N. Y.
9477	H.G.S.T.	Sch.	Fred Tyler	114	108	98.0	21.2	7.9	2	1848	Philadelphia, Pa	Do.
121243	K.S.B.R.	Sch.	Fred A. Davenport	746	634	173.3	36.5	13.9	7	1902	Bath, Me	Philadelphia, Pa.
120795	K.H.B.T.	Sch.	Fred A. Emerson	122	98	85.0	26.5	7.6	3	1890	Boothbay Harbor, Me	Bangor, Me.
120821	K.H.V.D.	Sch.	Fred B. Balano	263	214	117.1	30.3	9.3	6	1890	St. George, Me	Lubec, Me.
120076	J.L.W.K.	Sch.	Fred C. Holden	137	113	96.8	27.2	7.9	5	1872	Tremont, Me	Calais, Me.
120690	K.D.V.F.	Sch.	Fred E. Sander	463	389	157.0	37.1	11.3	9	1887	Port Blakeley, Wash	San Francisco, Cal.
121109	K.P.H.L.	Sch.	Fred J. Wood	681	601	181.0	38.1	14.0	9	1899	Hoquiam, Wash	Do.
200501	K.S.T.J.	Sch.	Fred W. Ayer	387	314	142.5	35.3	10.1	6	1903	Phippsburg, Me	Bangor, Me.
121048		Slp.	Freda C. Naylor	10	6	34.0	12.4	3.6	3	1897	Bridgeton, N. J	Bridgeton, N. J.
121203		Slp.	Freddie	7	7	38.6	13.1	2.8	4	1901	Hudson, Md	Annapolis, Md.
120143		Sch.	Freddie Eaton	89	72	84.0	23.6	7.4	3	1874	Calais, Me	Calais, Me.
120639		Sch.	Freddie Hayward	25	24	58.0	16.0	4.0	3	1883	Solomons, Md	Baltimore, Md.
120914	K.L.M.B.	Sch.	Freddie Hencken	500	475	146.2	36.0	12.4	7	1892	Bath, Me	Nogales, Ariz.
121099		Slp.	Freddie L. Bennett	8	8	42.0	14.5	3.2	5	1899	Inverness, Md	Crisfield, Md.
9950		Sch.	Freddie L. Hamblen	42	29	67.5	22.7	5.5	3	1871	Somerset County, Md	Manteo, N. C.
120665		Sch.	Freddie O. Corsa	10	10	49.3	14.5	3.0	2	1887	Calvert County, Md	Newport News, Va.
121266	K.S.L.B.	Sch.	Frederic A. Duggan	1,137	981	195.5	39.4	18.2	9	1903	Bath, Me	New York, N. Y.
120793	K.G.W.D.	Sch.	Frederick Roessner	406	326	144.6	33.0	11.1	7	1890	do	New Bedford, Mass.
121192	K.R.B.W.	Sch.	Frederick W. Day	613	519	172.9	35.8	13.2	8	1901	do	Bath, Me.
13469		Slp. y.	[4] Fredonia	22	21	48.2	18.6	4.8	3	1867	Greenport, N. Y	New York, N. Y.
120646		Lgr.	Free Press	5	5	29.8	10.8	3.2	1	1886	Wax Bayou, La	Brashear, La.
120658		Sch.	Freeman	13	7	39.7	14.6	4.5	3	1886	Smiths Landing, N. J	Bridgeton, N. J
9842		Sch.	Freighter	8	7	39.0	10.0	5.0	2	1856	Boothbay, Me	Lubec, Me.
121158		Sch.	Frenchy	20	20	61.5	17.8	4.5	7	1900	Oriole, Md	Crisfield, Md.
120125	J.P.F.L.	Sch.	Fresno	1,244	1,149	197.2	38.6	23.1	6	1874	Bath, Me	San Francisco, Cal.
9962		Slp.	Friendly	17	10	40.0	17.0	4.0	3	1871	Riverhead, N. Y	Bridgeton, N. J.
120522		Slp.	Friendship	9	5	36.0	14.0	3.9	4	1882	Rio Grande, N. J	Do.
120551		Slp.	Frolic	7	7	27.8	11.7	3.8	2	1883	Key West, Fla	Key West, Fla.
121234		Slp.	Frolic	21	13	43.5	17.0	3.8	1	1902	Skidaway Island, Ga	Savannah, Ga.
201585		Slp.	Frolic	6	6	29.4	13.0	3.4	2	1904	Dawfuskie Island, S. C	Beaufort, S. C.
200699	K.S.W.D.	Sch.	Frontenac	1,704	1,457	225.5	43.9	19.8	10	1904	Bath, Me	Boston, Mass.
205850	K.W.S.D.	Sch.	Fuller Palmer	3,060	2,361	309.4	48.9	27.4	12	1908	do	Do.
121230	K.R.T.S.	Bkn.	Fullerton	1,554	1,494	235.0	42.5	19.5	13	1902	Alameda, Cal	San Francisco, Cal.
207903		Slp.	Fulton T. Mister	20	14	52.8	18.1	4.5	6	1910	Deals Island, Md	Crisfield, Md.
120849		Slp.	Fung Hi	18	17	54.5	14.2	3.4	2	1891	San Mateo, Cal	San Francisco, Cal.
120953		Slp.	Fussy	8	7	26.8	12.8	4.2	2	1893	New London, Conn	Bridgeport, Conn.
121126	K.P.S.N.	Sch.	Future	613	518	165.0	35.0	13.8	8	1900	East Boston, Mass	Boston, Mass.
			G.									
86168		Slp.	G. Bransford, sr.	5	5	26.5	12.0	2.9	2	1891	Patchogue, N. Y	Greenport, N. Y.
86647		Sch.	G. Freutz	19	15	42.7	16.4	4.3	3	1902	Scranton, Miss	Gulfport, Miss.
86306		Slp.	G. Vikingen	15	14	41.3	14.7	4.3	1	1894	Pensacola, Fla	Pensacola, Fla.
205816		Sch.	G. A. Anderson	7	7	43.5	14.3	2.9	4	1908	Bishops Head, Md	Crisfield, Md.
85735		Sch.	G. A. Kirwan	44	42	66.3	21.8	6.4	3	1882	Madison, Md	Baltimore, Md.
207036		Slp.	G. A. Rayner	6	5	39.0	13.0	3.0	1	1909	Harborton, Va	Cape Charles, Va.
85865		Sch.	G. A. Somers	5	5	45.3	10.9	2.8	4	1882	Somerset County, Md	Baltimore, Md.
86590		Sch.	G. A. Zirckle	10	10	54.3	14.8	3.6	5	1901	Oriole, Md	Crisfield, Md.

[1] Formerly schooner Dawn.
[2] Formerly sloop-barge S. V. R. Watson.
[3] Formerly schooner Niagara.
[4] Formerly {a sloop Josie R. Smith. b sloop-yacht Sunbeam.

MERCHANT SAILING VESSELS OF THE UNITED STATES—Continued.

Official No.	Signal letters.	Rig.	Name of vessel.	Gross tonnage.	Net tonnage.	Length.	Breadth.	Depth.	Crew.	When built.	Where built.	Home port (where permanent document issues).
						Feet.	Feet.	Feet.				
86446	.....	Slp.	G. C. Bradshaw	8	8	42.0	13.9	3.3	5	1898	Ewell, Md	Crisfield, Md.
86596	.....	Slp.	G. C. Williams	8	8	41.3	15.7	4.2	4	1901	Crisfield, Md	Do.
201257	.....	*Slp.	G. F. Burgess	6	5	32.5	12.0	2.3	1	1904	Olivia, Tex	Port Lavaca, Tex.
205616	.....	Slp.	G. G. Vetra	8	8	39.9	13.8	3.1	3	1908	Wenona, Md	Crisfield, Md.
85881	.....	Sch.	G. H. Fields	9	8	43.8	12.0	3.5	1	1885	Oxford, Md	Cape Charles, Va.
85850	.....	Sch.	G. J. Boyce	319	303	136.9	30.0	10.3	6	1884	Manitowoc, Wis	Milwaukee, Wis.
206985	L. B. H. C.	Sch.	G. J. Cherry	533	468	150.3	33.7	13.9	6	1909	Phippsburg, Me	Charleston, S. C.
85708	.....	Sch.	G. K. Jackson	400	380	163.6	31.0	9.1	6	1882	Marine City, Mich	Port Huron, Mich.
10143	.....	Sch.	G. M. Hopkins	73	69	77.0	21.4	7.8	4	1865	Essex, Mass	Boston, Mass.
85324	J. P. K. C.	Sch.	G. M. Porter	143	120	98.0	26.7	8.0	4	1871	Calais, Me	Calais, Me.
85714	.....	Sch.	G. N. Warren	6	6	40.4	9.6	3.0	2	1882	New Haven, Conn	Bridgeport, Conn.
86013	.....	Sch.	G. P. Leatherbury	8	8	53.6	11.7	3.0	5	1882	St. Peters Creek, Md	Newport News, Va.
85518	.....	Sch.	G. T. Atkinson	6	6	50.0	13.2	3.0	2	1877	Somerset County, Md	Tappahannock, Va.
86583	.....	Sch.	G. W. Bennett	27	26	68.8	20.8	5.6	4	1901	Inverness, Md	Crisfield, Md.
85366	.....	Sch.	G. W. Crist	21	14	40.3	17.4	4.7	5	1874	Bridgeton, N. J	Bridgeton, N. J.
85872	.....	Sch.	G. W. Glenn	16	12	52.6	16.5	3.6	1	1884	Accomac County, Va	Crisfield, Md.
86573	.....	Sch.	G. W. McNear	99	88	68.0	27.5	5.8	2	1901	San Francisco, Cal	San Francisco, Cal.
86480	.....	*Sch.	G. W. Wilkes	20	13	46.8	18.0	3.8	4	1899	Biloxi, Miss	New Orleans, La.
86537	.....	Slp.	G. M. D. Meek	6	6	40.5	13.4	3.2	3	1900	St. Peters, Md	Baltimore, Md.
86268	.....	Sch.	G. Frank Miles	10	6	52.0	13.5	3.2	4	1893	Oriole, Md	Crisfield, Md.
202138	.....	Sch.	Galatea	65	65	76.0	20.5	9.5	16	1905	Gloucester, Mass	Boston, Mass.
204780	.....	Slp.	Gale	6	6	25.0	8.2	2.8	7	1907	Burton, Wash	Tacoma, Wash.
86131	K. J. D. M.	Sch.	Galilee	354	328	132.5	33.5	12.7	7	1891	Benicia, Cal	San Francisco, Cal.
86289	.....	Slp.	Galilee	10	9	33.0	14.4	3.5	1	1894	Patchogue, N. Y	Patchogue, N. Y.
86576	K. R. B. Q.	Sch.	Gamble	726	626	183.7	38.0	13.8	8	1901	Port Blakeley, Wash	Port Townsend, Wash.
10554	.....	Sch.	Game Cock	67	63	68.8	23.0	6.8	2	1858	Eden, Me	Bucksport, Me.
85273	.....	Sch.	Game Cock	72	68	73.8	23.6	6.6	3	1873	Port Jefferson, N. Y	Cold Spring, N. Y.
86311	.....	Sch.	Gannet	9	9	36.3	12.9	3.9	2	1894	Freeport, Fla	Tampa, Fla.
201424	.....	Sch.	Gant	9	6	39.5	12.3	3.5	1	1904	Morgan City, La	Brashear, La.
203282	K. W. M. Q.	Slp. y.	†Gardenia	16	16	48.0	12.0	6.1	4	1906	City Island, N. Y	New York, N. Y.
86076	K. G. S. T.	Bkn.	Gardiner City	475	451	169.0	39.0	12.0	9	1889	North Bend, Oreg	San Francisco, Cal.
86663	K. S. H. L.	Sch.	Gardiner G. Deering	1,982	1,714	251.6	44.4	25.1	9	1903	Bath, Me	Bath, Me.
85411	.....	Sch.	Gardner W. Tarr	66	62	72.6	21.0	7.4	6	1875	Essex, Mass	Tampa, Fla.
10854	.....	*Sch.	Garibaldi	9	8	36.9	13.8	3.7	3	1867	Wolf River, Mass	Gulfport, Miss.
39382	.....	Sch.	Garibaldi	88	83	78.0	24.3	6.4	4	1869	New Liverpool, Mich	Detroit, Mich.
203478	.....	Sch.	Garnet	18	14	46.2	17.0	4.4	4	1906	Kodiak, Alaska	Unalaska, Alaska.
85349	.....	Sch.	Gaslight	39	37	55.5	22.3	4.4	1	1874	San Francisco, Cal	San Francisco, Cal.
85449	.....	Sch.	Gatherer	95	67	84.6	22.6	8.6	3	1876	Bath, Me	Boston, Mass.
85494	J. S. L. D.	Bk.	Gay Head (whaling)	265	252	110.7	26.9	15.1	31	1877	Mattapoisett, Mass	San Francisco, Cal.
85851	.....	Slp.	Gem	6	6	23.0	11.8	2.6	1	1884	Jarvisburg, N. C	Elizabeth City, N. C.
10685	.....	Sch.	General Grant	56	53	64.5	20.2	7.3	11	1867	Newcastle, Me	New York, N. Y.
86337	.....	Cat.	General Grubb	5	5	29.5	12.0	3.0	1	1891	Beechhaven, N. J	Tuckerton, N. J.
85643	.....	Sch.	General Hancock	16	16	44.7	15.6	5.5	4	1880	Key West, Fla	Tampa, Fla.
86030	.....	Slp.	Gen'l Harrison	6	6	30.0	12.6	3.6	2	1889	Cape May, N. J	Chincoteague, Va.
86649	.....	Sch.	General Joubert	9	6	35.0	14.4	3.1	3	1902	Biloxi, Miss	Gulfport, Miss.
85699	J. V. R. M.	*Sch.	Gen. Knox	1,587	1,550	251.1	42.4	21.8	4	1881	Thomaston, Me	New York, N. Y.
85897	.....	Sch.	Gen'l Logan	9	9	55.7	14.6	2.3	6	1885	Madison, Md	Crisfield, Md.
10696	.....	Sch.	General McClellan	23	14	49.6	18.4	4.5	8	1861	Leesburg, N. J	Philadelphia, Pa.
10481	.....	Slp.	General Putnam	11	11	37.0	13.8	3.6	8	1850	New York, N. Y	Perth Amboy, N. J.
10411	.....	Sch.	General Scott	83	70	78.0	21.2	7.5	3	1848	Woolwich, Me	Calais, Me.
10797	.....	Sch.	General Torbert	99	94	90.5	24.4	6.2	3	1866	Greensboro, Md	New York, N. Y.
201321	K. T. H. P.	Sch.	General Whiting	490	421	150.7	35.3	10.0	7	1904	Mobile, Ala	Nogales, Ariz.
86291	K. L. W. P.	Sch.	Gen'l E. S. Greeley	1,306	1,198	218.9	40.6	18.2	9	1894	Westhaven, Conn	New Haven, Conn.
85795	.....	Slp.	Gen'l W. S. Hancock	7	6	32.0	13.0	2.6	1	1881	Highlands, N. J	Greenport, N. Y.
85697	J. V. Q. T.	Sch.	Gen'l Adelbert Ames	476	452	144.5	33.0	12.0	6	1881	Camden, Me	New York, N. Y.
85020	.....	Sch.	Gen'l Levi Harris	47	45	76.0	23.0	4.2	2	1869	Milford, Del	Tappahannock, Va.
85899	.....	Sch.	Genesta	10	5	49.6	13.6	3.3	5	1885	Somerset County, Md	Cape Charles, Va.
85910	.....	Sch.	Genesta	10	9	47.4	15.8	2.8	6	1885	Cambridge, Md	Baltimore, Md.
85929	.....	Sch.	Genesta	9	8	49.0	12.5	3.2	1	1886	Somerset County, Md	Newport News, Va.
86318	.....	Sch.	Genesta	13	12	44.0	13.0	3.9	1	1895	Poquoson, Va	Do.
201480	.....	Sch.	Genesta	89	56	90.0	22.8	9.8	15	1904	Gloucester, Mass	Boston, Mass.
86230	K. L. N. D.	Bgn.	Geneva	495	451	150.0	36.3	14.0	9	1892	Benicia, Cal	San Francisco, Cal.
86527	K. Q. G. V.	Sch.	Geneva	874	776	169.6	37.2	17.5	8	1900	Rockland, Me	Boston, Mass.
205630	.....	Slp.	Geneva May	15	11	49.8	16.6	3.9	5	1908	Wenona, Md	Crisfield, Md.
85437	.....	Sch.	Geneva Mertis	51	51	72.0	20.4	7.0	11	1876	Salisbury, Mass	New York, N. Y.
86448	.....	Sch.	Geneva Moore	20	13	50.3	16.0	4.3	2	1898	Straits, N. C	Wilmington, N. C.
85856	.....	Sch.	Geneva Newcomb	9	9	46.8	14.0	3.6	6	1884	Taylors Island, Md	Crisfield, Md.
86551	.....	Slp.	Geneva R. Poland	5	5	26.5	10.5	5.1	1	1901	Friendship, Me	Machias, Me.
85063	.....	Sch.	Genevieve	9	9	33.3	10.5	5.1	1	1853	Camden, Me	Boston, Mass.
10557	.....	Sch.	Genoa	27	25	54.6	18.0	3.5	1	1859	Fourmile Landing, Fla	Pensacola, Fla.
85276	.....	Sch.	Genoa	730	694	188.9	34.1	13.2	7	1873	Cleveland, Ohio	Niagara Falls, N. Y.
86400	.....	Slp.	George	10	5	33.0	12.5	3.1	1	1897	New Haven, Conn	Bridgeport, Conn.
86403	.....	Sch.	George	5	5	43.7	13.7	2.2	2	1897	Goldenhill, Md	Crisfield, Md.
86010	.....	Slp.	George A	9	9	33.0	14.0	4.0	1	1888	Thunderbolt, Ga	Savannah, Ga.
85485	.....	Slp.	George Bishop	5	5	30.0	11.7	2.8	0	1876	Bayport, N. Y	Patchogue, N. Y.
85371	J. Q. N. W.	Sch.	George Churchman	281	242	120.6	31.1	9.7	5	1874	Greensboro, Md	New York, N. Y.
85868	K. C. S. W.	Bk.	George Curtis	1,837	1,680	240.7	42.4	25.2	17	1884	Waldoboro, Me	San Francisco, Cal.
10407	.....	Slp.	George Henry	46	43	53.0	22.8	6.6	1	1854	Northport, N. Y	New York, N. Y.

† Composite.

Merchant SAILING Vessels of the United States—Continued.

Official No.	Signal letters.	Rig.	Name of vessel.	Gross tonnage.	Net tonnage.	Length.	Breadth.	Depth.	Crew.	When built.	Where built.	Home port (where permanent document issues).
						Feet.	Feet.	Feet.				
85992		Slp.	George Jayne	7	5	32.1	13.4	3.5	3	1888	Patchogue, N. Y.	Chincoteague, Va.
85737		Sch.	George Knapp	68	65	74.4	24.6	5.6	3	1882	Haverstraw, N. Y.	New York, N. Y.
86372		*Sch.	George Lee	19	12	48.5	16.4	3.7	2	1896	Madisonville, La.	New Orleans, La.
86505		*Slp.	George Leslie	29	21	52.9	17.5	4.1	1	1900	Woolwich, Me.	Bath, Me.
85783		Sch.	George Lock	32	30	59.0	19.3	5.2	2	1883	Lake Charles, La.	Lake Charles, La.
85250		Slp.	George Milner	16	16	42.2	14.6	4.3	3	1873	Northport, N. Y.	Norfolk, Va.
85348	J. Q. B. G.	*Slp.	George Moon	917	881	172.6	36.0	20.4	3	1874	Mystic Bridge, Conn.	New York, N. Y.
85586		Slp.	George Ross	5	5	27.0	12.0	2.8	0	1879	Patchogue, N. Y.	Greenport, N. Y.
86508		Sch.	Geo. Slover	22	16	53.5	18.0	4.5	2	1900	Smyrna, N. C.	Wilmington, N. C.
86660		Slp.	George Smith	6	5	39.0	12.0	3.0	1	1902	Hopkins, Va.	Tappahannock, Va.
10756		Sch.	George Temple	47	44	64.0	19.9	7.8	11	1866	New London, Conn.	New York, N. Y.
85818		Sch.	George Todd	10	9	52.6	14.1	3.5	6	1883	Crisfield, Md.	Crisfield, Md.
10736		Sch.	George Washington	23	22	50.0	20.0	3.7	1	1863	San Francisco, Cal.	San Francisco, Cal.
86366		Sch.	George A. Albaugh	28	18	66.0	18.0	5.0	2	1896	Oriole, Md.	Newport News, Va.
85944	K.D.N.G.	Sch.	George A. Lawry	108	102	85.7	23.8	7.6	4	1886	Jonesboro, Me.	New York, N. Y.
85727		Sch.	George A. Marsh	202	192	135.0	26.6	9.0	5	1882	Muskegon, Mich.	Chicago, Ill.
10753		Slp.	George B. McClellan	20	19	40.7	16.4	5.2	2	1864	New London, Conn.	Stonington, Conn.
86264		Sch.	Geo. B. Owen	744	706	196.0	34.0	13.2	5	1893	West Bay City, Mich.	Cleveland, Ohio.
85811		Sch.	George C. Vanderslice	28	21	61.0	19.3	4.8	3	1883	Mathews County, Va.	Elizabeth City, N. C.
205636		Sch.	George D. Bolster	32	26	66.5	21.2	5.4	2	1908	Inverness, Md.	Annapolis, Md.
200634	K.S.V.P.	Sch.	George D. Edmands	541	438	158.7	35.5	13.6	6	1904	Mystic, Conn.	Boston, Mass.
86665	K.S.H.M.	Sch.	George E. Billings	1,260	1,103	224.0	42.4	18.3	12	1903	Port Blakeley, Wash.	San Francisco, Cal.
86174	K.J.V.F.	Sch.	George E. Dudley	407	387	148.0	35.0	11.0	8	1891	Madison, Conn.	New Haven, Conn.
85467		Sch.	George E. Hagan	32	30	55.5	17.2	6.5	4	1876	Bath, Me.	New York, N. Y.
86348		*Sch.	George E. Hartnell	3,265	3,154	352.0	44.2	22.3	10	1896	Chicago, Ill.	Detroit, Mich.
201214	K.T.G.R.	Sch.	George E. Klinck	560	460	152.6	36.4	12.6	6	1904	Mystic, Conn.	New London, Conn.
86343		Sch.	George E. Lane, jr.	73	73	82.0	22.1	8.8	16	1896	Gloucester, Mass.	Savannah, Ga.
10105	H.J.B.M.	Sch.	George E. Prescott	139	109	89.5	24.0	8.0	4	1848	Camden, Me.	Rockland, Me.
86116	K.H.R.W.	Sch.	George E. Walcott	1,553	1,388	212.7	44.1	19.6	10	1890	Bath, Me.	Portland, Me.
10918		Sch.	George F. Carman	36	34	55.7	19.1	6.0	3	1865	Patchogue, N. Y.	Greenport, N. Y.
201658	K.T.P.F.	Sch.	George F. Scannell	590	475	169.2	36.5	13.3	8	1904	Mystic, Conn.	New York, N. Y.
85741	J.W.K.Q.	Sch.	George H. Ames	443	378	150.0	34.0	11.6	6	1882	Waldoboro, Me.	Deer Isle, Me.
86363		*Sch.	George H. Corliss	3,259	3,124	352.0	44.2	22.3	9	1896	Chicago, Ill.	Duluth, Minn.
85223		Sch.	George H. Meekins	80	62	82.5	24.0	6.7	3	1872	Dorchester County, Md.	Tappahannock, Va.
86586		Slp.	Geo. L. Hardester	7	7	42.6	14.7	3.6	4	1901	Oriole, Md.	Baltimore, Md.
86065	K.G.N.D.	Sch.	George M. Grant	1,254	1,148	211.8	40.3	17.8	7	1889	Westhaven, Conn.	New Haven, Conn.
208508	L.B.V.F.	Sch.	George N. Reed	493	429	156.5	35.1	13.4	6	1911	Seaford, Del.	Seaford, Del.
121164	K.Q.L.P.	Sch.	[1] George P. Hudson	2,258	2,075	266.1	44.6	25.1	11	1900	Waldoboro, Me.	Boston, Mass.
86314	K.M.G.T.	Sch.	George R. Bradford	142	135	96.4	27.4	8.0	6	1895	Essex, Mass.	Gloucester, Mass.
85905		Sch.	Geo. R. Marshall	9	9	50.7	14.3	3.0	3	1885	Monie, Md.	Crisfield, Md.
85891	K.D.C.M.	*Sch.	George R. Skolfield	1,728	1,646	232.1	39.9	24.6	4	1885	Brunswick, Me.	New York, N. Y.
18477	J.B.V.K.	Sch.	[2] George R. Smith	136	129	89.2	25.8	8.0	3	1867	Orrington, Me.	Machias, Me.
201520	K.T.L.S.	*Sch.	George R. Stetson	675	577	175.8	35.1	14.1	3	1904	Bath, Me.	Philadelphia, Pa.
10420		Sch.	George S. Allison	114	108	88.1	27.5	6.3	4	1866	Stony Point, N. Y.	New York, N. Y.
86562		Sch.	George S. McCready	37	37	71.5	23.0	6.0	3	1901	Crisfield, Md.	Baltimore, Md.
10972		Sch.	George S. Page	55	52	70.0	24.6	5.1	2	1868	Astoria, N. Y.	Patchogue, N. Y.
10958		Sch.	George S. Richardson	72	68	77.8	23.7	6.0	4	1866	Snow Hill, Md.	Tappahannock, Va.
85838		Sch.	George T. Davis	16	15	46.0	15.2	3.8	3	1884	Isle of Wight County, Va.	Norfolk, Va.
85867		Sch.	George T. Duncan	10	9	56.3	15.2	3.8	1	1884	Mill Creek, Md.	Crisfield, Md.
85731		Sch.	George T. Garrison	35	25	64.7	21.8	4.8	3	1882	Baltimore, Md.	Baltimore, Md.
85747		Sch.	George T. Phillips	32	31	65.5	18.1	5.5	5	1882	Solomons Island, Md.	Do.
86641		Sch.	Geo. W. Allen	19	18	41.0	16.3	4.6	8	1902	Big Pine Key, Fla.	Key West, Fla.
86285	J.N.G.C.	Sch.	George W. Anderson	224	169	115.4	32.2	9.0	4	1873	Newburgh, N. Y.	New York, N. Y.
86535		Sch.	George W. Bond	28	28	69.5	20.6	5.5	3	1900	Oriole, Md.	Cape Charles, Va.
85978		Sch.	George W. Chisley	21	20	66.0	17.0	5.0	2	1887	Greenpoint, Va.	Newport News, Va.
86530		Slp.	George W. Collier	9	9	45.5	15.2	3.5	4	1900	Deals Island, Md.	Crisfield, Md.
85442		Sch.	George W. Collins	84	79	79.0	24.3	7.0	2	1876	Lamoine, Me.	Rockland, Me.
86110		Slp.	George W. Jackson	10	9	41.0	15.2	3.1	4	1890	Cambridge, Md.	Bridgeton, N. J.
85928		Sch.	George W. Kibble	12	8	45.2	13.7	4.1	2	1886	Wicomico County, Md.	Alexandria, Va.
86146		*Sch.	George W. Lister	20	14	52.3	19.9	3.8	3	1891	Logtown, Miss.	Gulfport, Miss.
86439		Sch.	George W. McCowan	12	7	41.3	15.0	3.6	3	1898	Cedarville, N. J.	Bridgeton, N. J.
85805		Sch.	George W. Moss	25	16	64.6	16.0	5.0	3	1883	Annapolis, Md.	Tappahannock, Va.
85387		Slp.	George W. Moger	7	7	35.0	12.2	3.0	2	1875	Patchogue, N. Y.	New York, N. Y.
86679	K.S.M.P.	Sch.	George W. Truitt	690	577	183.7	37.2	13.0	6	1903	Bath, Me.	Seaford, Del.
201535	K.T.M.F.	Sch.	George W. Truitt, jr.	779	647	187.0	38.1	13.3	6	1904	do	Do.
85523	K.Q.G.L.	Sch.	George W. Wells	2,970	2,743	319.3	48.5	23.0	13	1900	Camden, Me.	Boston, Mass.
10835		Sch.	Geo. W. Wescott	122	116	111.6	24.8	7.8	3	1863	Sacketts Harbor, N. Y.	Grand Haven, Mich.
85857		Slp.	George W. Woolford	9	8	39.6	14.7	3.3	1	1884	Cambridge, Md.	Alexandria, Va.
208201		Sch.	George Y. Schoch	37	21	62.0	20.0	6.0	9	1910	Leesburg, N. J.	Wilmington, Del.
208131		Sch.	George and Albert	14	11	49.0	14.5	4.2	2	1906	Deer Isle, Me.	Deer Isle, Me.
85255	J.M.B.V.	Sch.	George C. A. Travers	132	125	100.4	27.0	6.9	4	1873	Baltimore, Md.	Baltimore, Md.
86237		Slp.	George and Morton	16	10	42.8	15.5	4.3	4	1872	Bridgeton, N. J.	Bridgeton, N. J.
86045	J.G.W.M.	Sch.	Georgetta Lawrence	315	299	122.6	31.7	15.1	6	1869	Brookhaven, N. Y.	Bangor, Me.
85117		Slp.	Georgia	6	5	36.4	13.8	3.5	1	1870	Yorktown, Va.	Norfolk, Va.
85941		Sch.	Georgia	10	9	59.9	15.3	2.9	1	1886	Tilghmans Island, Md.	Cape Charles, Va.
86279		Slp.	Georgia	9	8	27.6	12.5	4.5	0	1878	Kittery, Me.	Boston, Mass.
206324	L.B.C.K.	Sch.	Georgia	102	65	105.8	22.6	10.2	16	1909	Essex, Mass.	Do.
208068		Sch.	Georgia	25	15	49.0	15.0	4.5	2	1910	Savannah, Ga.	Savannah, Ga.

[1] Formerly schooner Fannie Palmer.

[2] Formerly schooner Nellie Doe.

Merchant SAILING Vessels of the United States—Continued.

Official No.	Signal letters.	Rig.	Name of vessel.	Gross tonnage.	Net tonnage.	Length.	Breadth.	Depth.	Crew.	When built.	Where built.	Home port (where permanent document issues).
						Feet.	Feet.	Feet.				
86119	K. H. S. P.	Sch.	Georgia Gilkey	641	571	158.2	36.0	12.4	7	1890	Searsport, Me.	Mobile, Ala.
86018		Slp.	Georgia H	7	7	36.8	12.7	3.0	1	1888	Galveston, Tex.	Galveston, Tex.
85269		Slp.	Georgia Lee	7	6	31.0	12.5	3.0	2	1873	Metomkin, Va.	Cape Charles, Va.
10862		Sch.	Georgia Woods	60	57	71.0	21.3	5.4	2	1868	San Francisco, Cal.	San Francisco, Cal.
200402		Sch.	Georgia A. Gaskins	13	11	51.1	14.2	3.4	1	1903	Elizabeth City, N. C.	Elizabeth City, N. C.
200202	K. S. Q. B.	Sch.	Georgia D. Jenkins	471	398	149.6	34.3	11.8	6	1903	Phippsburg, Me.	New York, N. Y.
86068		Sch.	Georgia E. Wheatley	13	12	54.6	14.7	4.0	2	1889	St. Peter Creek, Md.	Cape Charles, Va.
86396		Slp.	Georgia and Inez	6	6	36.0	13.4	2.9	3	1897	Fairmount, Md.	Baltimore, Md.
85412		Sch.	Georgiana	7	7	39.5	12.6	3.3	1	1875	Somerset County, Md.	Norfolk, Va.
202162		Sch.	Georgiana	122	87	102.7	24.4	11.6	21	1905	Essex, Mass.	Boston, Mass.
86362		Slp. y.	Georgianna	16	16	42.0	14.3	6.1	1	1896	Sedgwick, Me.	Deer Isle, Me.
86585		Slp.	Georgie	7	7	40.5	14.0	2.8	5	1901	Hudson, Md.	Baltimore, Md.
86639		Sch.	Georgie Avalon	7	7	41.4	14.0	3.3	1	1902	Crocheron, Md.	Crisfield, Md.
86253	K.L.Q.W.	Sch.	Georgie Campbell	111	78	94.8	24.3	10.0	18	1893	Essex, Mass.	Gloucester, Mass.
86201		Slp.	Georgie O	6	5	28.0	13.3	3.0	2	1892	Patchogue, N. Y.	Bridgeport, Conn.
85107		Sch.	Georgietta	141	134	99.0	27.0	8.1	4	1870	Ellsworth, Me.	Mount Desert Ferry, Me.
86597	K. R. G. H.	Bkn.	Georgina	998	870	210.0	41.0	15.7	12	1901	Fairhaven, Cal.	San Francisco, Cal.
85248		Sch.	Geranium	6	6	32.4	11.3	3.4	1	1873	Norfolk, Va.	Norfolk, Va.
86241		Slp.	Geranium	12	7	40.5	15.7	4.1	5	1893	Millville, N. J.	Bridgeton, N. J.
85542	J. S. W. R.	Bk.	Gerard C. Tobey	1,459	1,389	208.7	39.1	23.6	10	1878	Bath, Me.	San Francisco, Cal.
96460		Sch. y.	[1] Gerfalcon	23	17	48.1	13.6	7.6	3	1897	East Boothbay, Me.	Boston, Mass.
86651	K. S. F. R.	Ywl. y.	Gerhilde	36	35	58.0	15.0	8.4	3	1902	Port Jefferson, N. Y.	New York, N. Y.
86203		Sch.	Gertie	10	9	37.0	13.2	4.0	2	1892	Handsboro, Miss.	Gulfport, Miss.
86003		Sch.	Gertie Lord	6	6	41.6	10.4	2.9	1	1888	Morehead City, N. C.	Newbern, N. C.
200683		Sch.	Gertie Rodes	12	10	41.8	15.4	3.4	2	1904	Bon Secour, Ala.	Mobile, Ala.
86458		Slp.	Gertie E. Collier	7	7	38.0	13.5	3.0	3	1899	Deals Island, Md.	Crisfield, Md.
85575		Slp.	Gertrude	8	8	28.9	11.5	5.0	1	1879	Rockland, Me.	Belfast, Me.
85645		Slp.	Gertrude	8	7	28.4	11.4	3.0	1	1880	Ocean City, N. J.	Somers Point, N. J.
85942		Slp.	Gertrude	7	5	36.9	12.2	3.4	3	1886	Port Norris, N. J.	Bridgeton, N. J.
86284		Slp.	Gertrude	8	8	38.2	10.4	3.3	3	1894	Chincoteague, Va.	Cape Charles, Va.
86327		Sch.	Gertrude	9	6	43.6	11.2	3.0	2	1895	Morehead City, N. C.	Beaufort, N. C.
86603		Slp.	Gertrude	8	6	41.0	13.5	3.5	1	1901	Exmore, Va.	Cape Charles, Va.
86605		Sch.	Gertrude	17	15	48.6	15.1	3.8	5	1902	Wit, N. C.	Key West, Fla.
203802		*Slp.	Gertrude	8	6	36.0	13.4	2.4	1	1906	Matagorda, Tex.	Port Lavaca, Tex.
200946		Slp.	Gertrude H	6	6	34.0	12.0	3.5	1	1904	Atlantic City, N. J.	Tuckerton, N. J.
86606		Sch.	Gertrude Leaner	15	10	43.5	16.8	3.3	3	1902	Biloxi, Miss.	Mobile, Ala.
86474		Slp.	Gertrude Wands	8	8	42.6	14.3	3.4	5	1899	Inverness, Md.	Crisfield, Md.
86588		Slp.	Gerty	8	6	41.0	12.6	3.8	2	1901	Greenback, Va.	Chincoteague, Va.
86607		Sch.	Gerty Rhodes	21	12	51.8	18.0	3.6	4	1902	Biloxi, Miss.	Gulfport, Miss.
86434	K. N. Q. D.	*Sch.	Gibson	839	736	183.7	35.2	16.2	14	1898	Bath, Me.	Fall River, Mass.
85026		Sch.	Gilbert Stancliff	117	111	90.5	26.0	6.6	3	1869	Middletown, Conn.	Machias, Me.
86117		Slp.	Ginesta	7	7	37.2	13.9	3.9	1	1890	Clearcreek, Tex.	Galveston, Tex.
85124		Slp.	Gipsy	9	9	36.0	13.0	3.4	2	1871	Greenport, N. Y.	Greenport, N. Y.
85300		Slp.	Gipsey	6	6	30.0	12.0	2.9	2	1873	New Suffolk, N. Y.	Sag Harbor, N. Y.
85738	K.C.N. D.	Sch. y.	Gitana	98	93	102.0	20.5	11.2	10	1882	Boston, Mass.	New York, N. Y.
200135		Sch. y.	Gitana	16	16	46.0	13.0	5.5	3	1903	Erie, Pa.	Buffalo, N. Y.
85710		Sch.	Gladiator	11	10	36.4	13.9	3.8	3	1882	Key West, Fla.	Key West, Fla.
86134	K. J. F. W.	Sch.	Gladiator	112	75	92.6	24.3	10.0	15	1891	Essex, Mass.	Bucksport, Me.
202207		Sch.	Gladiola	17	11	47.6	17.3	3.4	5	1905	Biloxi, Miss.	Gulfport, Miss.
85918	K. D. H. N.	Sch.	Gladstone	102	74	82.4	23.2	8.8	8	1886	Essex, Mass.	Provincetown, Mass.
86378		Slp.	Gladys	8	8	38.8	14.0	2.7	6	1896	Royaloak, Md.	Wilmington, Del.
86512		Slp.	Gladys	11	7	50.0	15.6	3.6	3	1900	Pocomoke City, Md.	Tappahannock, Va.
86593		Slp.	Gladys	5	5	36.8	13.4	2.1	2	1901	Cambridge, Md.	Baltimore, Md.
110939	K. J. R. T.	Sch.	[2] Gladys	726	646	163.5	35.0	17.3	7	1891	East Deering, Me.	New York, N. Y.
200366		Slp.	Gladys	7	5	41.5	13.3	3.1	1	1903	Justisville, Va.	Crisfield, Md.
204297		Cat.	Gladys	6	6	23.9	11.6	4.0	1	1907	Osterville, Mass.	Chatham, Mass.
208030		Sch.	Gladys Marie	9	5	41.0	14.8	4.0	5	1910	Pocomoke City, Md.	Cape Charles, Va.
86444		Slp.	Gladys White	5	5	37.8	12.0	2.7	4	1896	Deals Island, Md.	Crisfield, Md.
86408		Slp.	Gladys and Leroy	6	5	26.4	9.6	4.8	0	1898	Bristol, Me.	Vinalhaven, Me.
207030		Sch.	Gladys and Nellie	107	64	104.8	22.9	10.6	15	1909	Gloucester, Mass.	Boston, Mass.
86406		Slp.	Gladys and Newell	6	5	26.4	9.6	4.6	1	1898	Bristol, Me.	Waldoboro, Me.
85561		Sch.	Glance	10	5	46.8	13.4	3.9	5	1878	Somerset County, Md.	Crisfield, Md.
85986	K. F. C. G.	Sch.	Glendale	296	281	142.2	34.0	9.0	9	1888	Fairhaven, Cal.	San Francisco, Cal.
86296	K. M. B. S.	Sch. y.	Glendoveer	40	38	62.2	17.6	6.8	3	1894	Tottenville, N. Y.	Boston, Mass.
86303	K. M. G. J.	*Sch.	Glendower	855	823	192.2	34.7	16.0	3	1894	Noank, Conn.	Philadelphia, Pa.
120544		Sch.	[3] Glenelg	74	44	76.0	22.8	8.5	17	1883	Bristol, Me.	Savannah, Ga.
86357		Sch. y.	Glenesk	17	17	43.8	15.2	5.7	2	1896	Kennebunk Port, Me.	Boston, Mass.
10350		Sch.	Glide	28	27	60.1	16.4	6.6	4	.....	Prize	Port Arthur, Tex.
86227		Sch.	Glide	7	7	30.0	11.6	3.0	1	1892	Washington, N. C.	Newbern, N. C.
136488		Sch. y.	[4] Gloria	22	21	52.0	16.0	4.3	2	1894	Titusville, Fla.	Key West, Fla.
86643		Slp.	Gloriana	7	7	28.8	10.8	6.0	3	1902	Friendship, Me.	Deer Isle, Me.
86452		Slp.	Gloucester	18	16	41.6	18.3	4.4	1	1898	Shipyard, Ga.	Savannah, Ga.
86471		Slp.	Gloucester	10	10	42.5	14.2	3.5	5	1899	Hudson, Md.	Baltimore, Md.
86334		Sch.	Gold Bug	22	15	58.0	17.2	3.5	4	1895	Killian, La.	Gulfport, Miss.
100734	K.Q.W.D.	Sch.	[5] Goldfield	730	625	167.6	36.0	13.4	8	1901	Bath, Me.	Mobile, Ala.
10651		Sch.	Gold Hunter	54	51	65.7	21.6	5.7	3	1860	York, Me.	Castine, Me.
85381		Sch.	Gold Leaf	13	12	42.0	13.7	3.5	1	1875	Beaufort, N. C.	Newbern, N. C.

[1] Formerly schooner-yacht Halcyon.
[2] Formerly schooner Rhode Island.
[3] Formerly schooner F. H. Smith
[4] Formerly schooner Elizabeth C. Lawrence.
[5] Formerly schooner Inez N. Carver.

Merchant SAILING Vessels of the United States—Continued.

Official No.	Signal letters.	Rig.	Name of vessel.	Gross tonnage.	Net tonnage.	Length.	Breadth.	Depth.	Crew.	When built.	Where built.	Home port (where permanent document issues).
						Feet.	Feet.	Feet.				
86678		Sch.	Gold Leaf	18	18	43.3	14.4	3.7	1	1903	Pinconing, Mich	Grand Haven, Mich.
86175		Sch.	Gold Mine	11	11	39.4	13.9	3.6	1	1891	Atlantic, N. C	Newbern, N. C.
85827		Sch.	Gold Spray	10	9	53.0	13.0	3.2	5	1883	Fox Creek, Md	Crisfield, Md.
85785		Sch.	Golden Age	1,846	1,763	278.0	38.8	20.0	6	1882	Abbotts Bridge, Ohio	Port Huron, Mich.
85914		Lgr.	Golden Arrow	6	6	33.0	11.0	3.5	1	1885	Terrebonne, La	Brashear, La.
10907		Sch.	Golden Fleece	47	45	60.5	23.0	4.9	1	1867	San Francisco, Cal	San Francisco, Cal.
86401		Sch.	Golden Gate	5	5	40.8	11.8	2.6	4	1896	Fishing Creek, Md	Crisfield, Md.
86497		Slp.	Golden Hope	7	7	25.3	10.8	5.0	0	1900	Friendship, Me	Boston, Mass.
86513		Slp.	Golden Rod	9	9	27.6	10.6	5.8	1	1900	Brooksville, Me	Bangor, Me.
86620		Slp.	Golden Rod	7	7	26.1	10.6	5.0	1	1902	Friendship, Me	Plymouth, Mass.
86479		Slp. y.	Goldenrod	20	20	47.0	13.2	4.9	2	1899	Quincy Point, Mass	Boston, Mass.
85218		Slp.	Golden Rule	14	8	44.2	16.2	4.4	1	1872	Brookhaven, N. Y	Tappahannock, Va.
86149		Sch.	Golden Rule	12	12	38.0	13.0	5.4	3	1888	Titusville, Fla	Tampa, Fla.
86584		Slp.	Golden Rule	9	7	36.0	14.2	4.0	3	1901	Accomac County, Va	Chincoteague, Va.
86046	K. G. L. C.	Sch.	Golden Shore	699	626	185.1	38.5	14.2	9	1889	Port Blakeley, Wash	San Francisco, Cal.
86449		Sch.	Goldie	36	28	64.5	18.0	4.5	5	1898	Scranton, Miss	Mobile, Ala.
86522		Sch.	Goldie C	22	22	66.0	18.5	5.4	2	1900	Fishing Island, Md	Crisfield, Md.
86370		Sch.	Goldie I. Lewis	7	5	41.0	13.5	3.1	4	1896	Applegarth, Md	Do.
85120		Lgr.	Good Brother	7	6	36.6	11.8	3.1	1	1870	Chenier Carminada, La	Brashear, La.
200097		Sch.	Good Hope	77	51	86.2	21.3	10.0	6	1903	Essex, Mass	Galveston, Tex.
203026		Sch.	Good Luck	106	66	94.2	23.6	9.5	18	1906	East Boothbay, Me	Gloucester, Mass.
86394		Sch.	Good-bye	12	9	39.9	13.0	3.6	3	1897	Bayou Lebatre, Ala	Gulfport, Miss.
86359	K. M. T. F.	Sch.	Goodwin Stoddard	887	758	183.5	38.2	15.7	8	1896	Bath, Me	Bridgeport, Conn.
86196		Sch.	Gorman C	17	13	63.0	17.4	4.0	6	1892	Solomons, Md	Crisfield, Md.
10224		Sch.	Goshawk	501	461	180.0	32.4	11.5	6	1866	Cleveland, Ohio	Duluth, Minn.
86538	K. P. N. S.	Sch.	Gossip	122	91	101.7	24.4	10.4	20	1900	Essex, Mass	Gloucester, Mass.
86200		Ywl. y.	†Gossoon	18	17	46.4	12.0	8.8	2	1890	Boston, Mass	New York, N. Y.
204742	K. W. L. G.	Sch.	Governor Brooks	2,628	2,019	280.7	45.8	21.5	11	1907	Bath, Me	Bath, Me.
86371		Slp.	Governor Cleaves	9	9	35.0	11.9	5.5	1	1896	Rockland, Me	Salem, Mass.
85581		Cat.	Governor Cook	5	5	28.5	12.5	3.0	0	1879	Patchogue, N. Y	Patchogue, N. Y.
208640	L. B. V. S.	Sch.	Gov. Foss	130	88	105.9	24.6	10.8	22	1911	Essex, Mass	Gloucester, Mass.
201735	K. T. Q. R.	Sch.	Governor Powers	1,962	1,579	237.2	44.3	20.8	9	1905	Rockland, Me	Boston, Mass.
85770	K. B. D. M.	*Sch.	Governor Roble	1,712	1,481	224.1	41.0	23.8	3	1883	Bath, Me	San Francisco, Cal.
86189	K. L. D. V.	Sch.	Gov. Russell	135	129	94.6	25.0	10.4	17	1892	Essex, Mass	Provincetown, Mass.
85789		Sch.	Governor Stockley	44	42	65.5	22.5	4.0	1	1883	Milford, Del	New York, N. Y.
85508		Sch.	Governor Stone	9	7	39.0	12.6	3.3	2	1877	Pascagoula, Miss	Mobile, Ala.
86416		Slp.	Grace	7	6	34.6	11.0	3.3	2	1898	Portsmouth, Va	Norfolk, Va.
86432		Cat.	Grace	8	8	30.6	14.2	4.4	1	1898	Port Republic N. J	Somers Point, N. J.
86514	K. Q. F. C.	*Sch.	Grace	877	781	186.5	35.3	17.5	3	1900	Bath, Me	Boston, Mass.
200318		Slp.	Grace	14	9	39.0	14.0	3.5	2	1903	Urbanna, Va	Tappahannock, Va.
86376		Sch.	Grace Darling	75	47	84.2	21.0	9.4	20	1896	Essex, Mass	Salem, Mass.
85137	J. N. B. V.	Sch.	Grace Davis	401	352	127.7	31.1	11.3	6	1873	Yarmouth, Me	Bangor, Me.
86528		Slp.	Grace E	5	5	28.0	8.7	5.0	2	1900	Brooklin, Me	Brooklin, Me.
85859		Sch.	Grace Ellena	16	14	51.4	15.4	3.0	3	1884	Shellbanks, Ala	Mobile, Ala.
30633		Sch.	Grace Holland	629	597	189.0	33.0	12.8	7	1880	Marine City, Mich	Buffalo, N. Y.
85655		Slp.	Grace Hope	7	6	33.0	12.0	3.0	1	1881	Norfolk, Va	Norfolk, Va.
86326		Sch.	Grace Otis	62	35	87.0	22.5	8.5	19	1895	Newburyport, Mass	Gloucester Mass.
85998	K. F. D. S.	Sch.	Grace Seymour	633	493	166.0	34.2	16.0	8	1888	Hadlyme, Conn	Crisfield, Md.
85336	J. P. Q. M.	Sch.	Grace Van Dusen	303	243	125.6	33.1	9.0	5	1874	Millbridge, Me	New York, N. Y.
10562		Sch.	Grace A. Hoffmire	29	28	54.8	19.8	4.0	3	1866	Nyack, N. Y	Perth Amboy, N. J.
201187	K. T. G. N.	Sch.	Grace A. Martin	3,129	2,624	302.0	48.1	28.6	14	1904	Bath, Me	Bath, Me.
12819		Sch.	[1]Grace E. Stevens	87	71	71.8	24.0	7.8	2	1853	Brookhaven, N. Y	Castine, Me.
86242	K. L. P. N.	Sch.	Grace G. Bennett	210	199	135.5	23.9	7.8	5	1893	Bethel, Del	Seaford, Del.
85312		Sch.	Grace M. Filer	237	216	128.9	27.5	9.0	5	1874	Chicago, Ill	Chicago, Ill.
86157	K. J. R. F.	Sch.	Grace P. Willard	107	101	86.9	24.6	6.9	2	1891	West Mystic, Conn	Stonington, Conn.
85802		Slp.	Grace S. Mackey	15	14	38.7	15.1	4.2	1	1883	Port Washington, N. Y	Cold Spring, N. Y
85787		Slp.	Grace V. Mills	10	9	35.5	14.5	3.5	6	1882	Cambridge, Md	Baltimore, Md.
208016		Sch.	Grace and Amy	44	33	65.2	22.6	3.7	1	1909	Redwood City, Cal	San Francisco, Cal.
85019		Sch.	Gracie	45	43	60.1	19.1	8.1	11	1886	Noank, Conn	New York, N. Y.
86033		Slp.	Gracie	11	7	38.6	15.0	4.1	4	1889	Goshen, N. J	Bridgeton, N. J.
86107		Sch.	Gracie	26	25	58.0	17.7	5.0	5	1890	St. Michaels, Md	Baltimore, Md.
86255		Sch.	Gracie	7	7	44.6	11.3	2.6	1	1893	Smyrna, N. C	Beaufort, N. C.
86319		Slp.	Gracie	5	5	27.8	9.7	4.5	2	1894	Brooklin, Me	Brooklin, Me.
85759		Sch.	Gracie Bell	32	20	56.0	17.3	5.0	4	1882	Freeport, Fla	Gulfport, Miss.
86402		Sch.	Gracie Delmay	6	6	40.3	12.4	2.4	2	1897	Fishing Creek, Md	Crisfield, Md.
86155		Sch.	Gracie J	58	55	69.6	22.1	5.8	2	1891	Harrington, Me	Rockland, Me.
86226		Slp.	Gracie Lee	6	5	35.7	10.0	3.5	1	1892	Onancock, Va	Annapolis, Md.
208953		Sch.	Gracie May	104	104	99.8	25.5	6.6	3	1909	Seaford, Del	Baltimore, Md.
86275		Sch.	Gracie S	91	86	83.0	24.7	10.2	4	1893	San Francisco, Cal	San Francisco, Cal.
86270		Sch.	Gracie C. Wallace	20	13	59.0	16.3	4.6	2	1893	Oriole, Md	Tappahannock, Va.
90857	J. R. P. F.	Sch.	[2]Gracie D. Chambers	379	297	133.5	33.0	9.7	6	1875	Guilford, Conn	New York, N. Y.
86631		Sch.	Gracie and Salome Post	31	26	55.0	19.0	5.6	2	1902	Westpoint, Va	Richmond, Va.
203260		Sch.	Grady S	19	13	47.5	15.7	4.0	1	1905	Boggy, Fla	Pensacola, Fla.
86293		Sch.	Grampian	844	802	218.0	38.0	13.2	6	1894	West Bay City, Mich	Duluth, Minn.
10624		Slp.	Grampus	14	13	40.0	15.6	4.4	1	1866	Portsmouth, N. H	Patchogue, N. Y.
86276	K. N. M. H.	Sch. y.	Grampus	47	45	72.6	18.0	9.8	4	1893	Essex, Mass	New York, N. Y.
86317		Sch.	Granada	1,729	1,643	247.0	40.0	21.6	6	1895	West Bay City, Mich	Duluth, Minn.

[1] Formerly schooner John Henry. [2] Formerly schooner Mary C. Arnold. † Composite.

MERCHANT SAILING VESSELS OF THE UNITED STATES—Continued.

Official No.	Signal letters.	Rig.	Name of vessel.	Gross tonnage.	Net tonnage.	Length.	Breadth.	Depth.	Crew.	When built.	Where built.	Home port (where permanent document issues).
						Feet.	*Feet.*	*Feet.*				
209184	L. C. F. B.	Sch.	Granville R. Bacon	385	339	133.6	31.6	11.8	6	1911	Bethel, Del	Seaford, Del.
10947		Sch.	Grape Shot	29	28	51.8	18.5	5.6	3	1856	Sayville, N. Y	Alexandria, Va.
10566		Sch.	Gratitude	23	14	53.2	16.3	5.6	5	1855	Philadelphia, Pa	Bridgeton, N. J.
85886		Sch.	Grazia Cerino	9	9	42.0	15.2	3.4	2	1885	Biloxi, Miss	Port Arthur, Tex.
207084	L. B. J. C.	*Sch.	GRAZIELA	368	291	145.0	32.1	8.9	5	1910	Quincy, Mass	New York, N. Y.
86133	K. J. L. C.	Sch.	Greenleaf Johnson	390	322	141.5	35.0	12.6	6	1891	Bridgeport, Conn	Perth Amboy, N. J.
205552	K. W. R. B.	*Sch.	Greenwood	967	880	195.6	35.0	17.6	4	1908	Noank, Conn	New York, N. Y.
10361	H. J. F. L.	Bk.	Grey Hound (whaling)	177	169	95.0	24.4	12.2	22	1851	New Bedford, Mass	New Bedford, Mass.
85226		Sch.	Grey Hound	13	13	44.0	15.0	4.0	2	1872	Mathews County, Va	Newport News, Va.
202264		Sch.	Grey Hound	7	6	38.4	12.0	2.6	4	1905	Tampa, Fla	Key West, Fla.
77113	K. L. T. F.	Sch.	[1] Griffin	367	305	131.5	33.1	10.7	7	1893	Phippsburg, Me	Gulfport, Miss.
86669	K. S. J. M.	Sch.	Griswold I. Keeney	100	63	90.0	25.0	9.8	20	1903	Essex, Mass	New York, N. Y.
86517		Slp.	[2] Grit	7	5	38.5	13.4	5.4	2	1896	La Tete, New Brunswick	Lubec, Me.
85911		Lgr.	Grover Cleveland	9	5	40.9	13.0	3.7	2	1885	New Orleans, La	New Orleans, La.
86099		Sch.	Grover Cleveland	35	22	59.1	19.4	5.7	5	1890	Bridgeton, N. J	Bridgeton, N. J.
86206		Sch.	Growler	5	5	26.0	11.0	3.9	5	1892	Boston, Mass	Boston, Mass.
85340		Sch.	Guide	15	14	42.3	15.5	5.5	6	1874	Marco, Fla	Tampa, Fla.
86335		Sch.	Guide	8	6	34.4	12.5	3.6	3	1895	Biloxi, Miss	Gulfport, Miss.
85506		Slp.	Guiding Star	11	11	33.9	14.6	3.9	2	1877	Greenwich, Conn	New York, N. Y.
86578		Sch.	[3] Guillermito	38	38	52.0	17.4	6.6	5	.....	Curaçao, D. W. I	San Juan, P. R.
86166	K. J. S. P.	Slp. y.	Gulnare	23	22	46.0	15.2	6.3	3	1891	Mariner Harbor, N. Y	New York, N. Y.
85985		Sch. y.	Gundred	19	18	48.3	14.2	7.5	4	1887	Boston, Mass	Boston, Mass.
86217		Sch.	Gus Simpson	27	18	55.4	21.2	4.0	3	1892	Bayou Talla, Miss	Gulfport, Miss.
86481		Slp.	Gussie	6	6	39.5	13.4	2.8	5	1899	Oriole, Md	Crisfield, Md.
200387		Sch.	Gussie C	21	21	55.0	20.6	5.3	2	1903	Fairmount, Md	Do.
86395		Cat.	Gussie Speck	6	6	29.8	12.2	3.4	1	1897	Port Republic, N. J	Tuckerton, N. J.
86304		Slp.	Guy	5	5	36.2	11.3	2.7	4	1894	Marion, Md	Crisfield, Md.
85602	J. T. N. M.	Bk.	Guy C. Goss	1,572	1,430	213.9	39.8	24.0	20	1879	Bath, Me	Port Townsend, Wash.
204195		Ywl.y.	Gwendolyn II	17	17	40.7	13.7	6.8	3	1907	Georgetown, Wash	Do.
85888		Sch.	Gypsy	10	9	48.1	14.2	3.0	2	1885	St. Michaels, Md	Norfolk, Va.
86071		Slp.	Gypsy	16	10	40.3	16.6	4.5	4	1889	Dividing Creek, N. J	Bridgeton, N. J.
			H.									
95295		Sch.	H. Bendel	73	70	71.5	25.6	5.5	2	1874	San Francisco, Cal	San Francisco, Cal.
96571		*Sch.	H. Eppinger	96	89	80.0	27.5	6.2	2	1901	.....do	Do.
96383		Slp. y.	H. Lindsay	17	17	36.7	14.5	6.3	1	1897	Chelsea, Mass	Boston, Mass.
96286		Slp.	H. McDonald	9	8	34.2	10.4	5.6	3	1876	East Boston, Mass	Bucksport, Me.
95958		Sch.	H. B. Lane	10	7	42.0	13.4	3.7	1	1888	Newbern, N. C	Newbern, N. C.
96426		Slp.	H. C. Townsend	5	5	39.2	11.9	2.7	1	1898	Upper Fairmount, Md	Do.
96393	K. N. H. J.	Sch.	H. D. Bendixsen	641	570	173.5	37.4	13.5	9	1898	Fairhaven, Cal	San Francisco, Cal.
95072		Slp.	H. E. Thompson	12	11	36.0	13.6	6.0	2	1870	Charleston, S. C	Charleston, S. C.
95895		Sch.	H. F. Lankford	10	9	53.0	14.3	3.2	6	1886	Somerset County, Md	Crisfield, Md.
204559		Slp.	H. G. Alexander	10	8	47.5	16.0	3.6	4	1907	Wenona, Md	Do.
95663		Sch.	H. H. Meekins	19	11	46.8	15.8	4.7	4	1881	Philadelphia, Pa	Bridgeton, N. J.
95051		Sch.	H. J. Bishop	21	20	49.4	16.9	4.4	1	1870	South Haven, N. Y	Patchogue, N. Y.
96614	K. R. Q. C.	Sch.	H. K. Hall	1,237	1,105	225.4	42.4	18.1	12	1902	Port Blakeley, Wash	San Francisco, Cal.
95841		Slp.	H. K. Mulford	16	9	40.1	15.5	4.6	5	1885	Bridgeton, N. J	Bridgeton, N. J.
95778		Sch.	H. K. Price	52	39	65.2	23.2	6.4	6	1883	Pocomoke City, Md	Annapolis, Md.
96333		Slp.	H. K. Roe	6	6	28.2	12.0	3.1	2	1883	Islip, N. Y	Greenport, N. Y.
95377		Sch.	H. L. James	115	109	93.0	27.0	7.2	3	1875	Dorchester County, Md	Norfolk, Va.
95945		Sch.	H. L. Steelman	19	11	43.1	16.5	4.1	4	1888	Estelville, N. J	Bridgeton, N. J.
95927		Sch.	H. L. Tall	10	9	51.0	13.0	3.6	6	1887	Somerset County, Md	Baltimore, Md.
95719		Sch.	H. M. Rowe	39	37	66.0	21.4	5.6	4	1882	Dorchester County, Md	Crisfield, Md.
42287		*Slp.	H. N. Conklin	484	463	146.0	35.8	12.0	1	1878	New Baltimore, N. Y	New London, Conn.
96282		Sch.	H. P. Brown	10	8	45.0	13.5	3.3	1	1894	Avon, N. C	Manteo, N. C.
11223		Sch.	H. S. Boynton	86	82	74.0	21.6	9.5	3	1858	Trenton, Me	Rockport, Me.
96536		Slp.	H. S. Dulany	8	8	39.5	14.5	4.4	5	1897	Chesconnessex, Va	Crisfield, Md.
95792	K. C. H. V.	Sch.	H. S. Lanfair	402	346	138.0	32.7	10.0	7	1884	Baltimore, Md	Tuckerton, N. J.
95587		Sch.	H. T. Beacham	41	39	65.0	20.0	5.5	4	1880	.....do	Baltimore, Md.
95122		Sch.	H. V. Duryea	53	50	72.0	22.2	5.0	3	1871	Nyack, N. Y	Port Jefferson, N. Y.
96380		Sch.	H. Hansel Tyler	5	5	39.2	13.3	2.6	4	1896	Fishing Creek, Md	Crisfield, Md.
96092		Sch.	H. J. E. Levy	17	16	54.2	20.1	4.0	2	1890	New Orleans, La	Gulfport, Miss.
96328	K. M. R. P.	*Sch.	Hackensack	875	791	192.0	34.7	16.4	3	1896	Noank, Conn	New York, N. Y.
95738		Sch.	Haddie	32	22	57.0	20.4	4.9	2	1883	Goshen, N. J	Elizabeth City, N. C.
95668	J. V. R. C.	Sch.	Halcyon	293	278	133.2	32.0	10.0	7	1881	Eureka, Cal	San Francisco, Cal.
95961		Sch.	Halcyon	27	26	52.4	14.8	5.9	6	1888	Essex, Mass	Pensacola, Fla.
96188		Slp.	Halcyon	6	6	30.9	13.0	2.9	1	1885	Amityville, N. Y	Patchogue, N. Y.
201000		Ywl. y.	Halcyon	17	17	42.0	13.0	5.8	3	1904	East Boothbay, Me	New York, N. Y.
204035		Sch.	Halcyon	12	10	41.0	12.0	4.8	3	1907	Dias Creek, N. J	Bridgeton, N. J.
11616		Slp.	Half Moon	41	39	47.0	21.0	6.6	1	1853	New York, N. Y	New York, N. Y.
95260		*Sch.	Halsted	496	471	171.1	33.4	12.4	6	1873	Little Sturgeon, Wis	Chicago, Ill.
96131		Sch.	Hallie K	10	9	53.0	15.6	4.0	6	1891	Solomons, Md	Annapolis, Md.
96587		Slp.	Hambleton	7	7	38.1	13.9	2.6	5	1901	St. Michaels, Md	Baltimore, Md.
11879		Sch.	Hamlet	26	24	49.0	17.5	4.8	1	1867	Bellport, N. Y	Patchogue, N. Y.
96069		Sch.	Hamlet	13	9	56.0	14.5	3.3	1	1890	Fishing Island, Md	Elizabeth City, N. C.
96319	K. M. N. H.	*Sch.	Hammond	693	613	173.2	35.0	14.2	3	1895	Noank, Conn	Philadelphia, Pa.
96490	K. P. T. F.	*Sch.	Hampshire	830	735	185.5	35.3	16.4	3	1900	Bath, Me	Do.

[1] Formerly schooner James H. Dudley. [2] Formerly British sloop Mary and Alice. [3] Formerly Spanish schooner Guillermito.

Merchant SAILING Vessels of the United States—Continued.

Official No.	Signal letters.	Rig.	Name of vessel.	Gross tonnage.	Net tonnage.	Length.	Breadth.	Depth.	Crew.	When built.	Where built.	Home port (where permanent document issues).
						Feet.	Feet.	Feet.				
95283	.....	*Sch.	Handy Boy	26	25	61.0	17.2	3.0	0	1874	Harrison, Mich	Duluth, Minn.
11333	.....	Sch.	Hannah Grant	71	67	73.0	20.3	8.2	2	1847	Newburyport, Mass	Machias, Me.
208411	.....	Sch.	Hannah H	71	59	82.2	25.3	5.4	2	1911	Greenport, N. Y	Patchogue, N. Y.
95677	.....	Sch.	Hannah M	7	6	34.3	11.6	2.6	1	1882	English Creek, N. J	Somers Point, N. J.
96422	.....	Slp.	Hannah M	14	13	50.0	16.3	3.2	1	1898	New Gretna, N. J	Tuckerton, N. J.
96162	.....	Sch.	Hannah Mulford	18	11	44.4	16.4	5.0	4	1892	Dividing Creek, N. J	Wilmington, Del.
95150	.....	Sch.	Hannah E. Brown	97	92	98.0	27.1	8.1	4	1871	Newburgh, N. Y	New York, N. Y.
95186	.....	Sch.	Hannah and Ida	29	27	61.5	20.1	5.2	5	1872	Mauricetown, N. J	Baltimore, Md.
96257	.....	Slp.	Hannie B. Gibson	14	8	37.3	15.8	3.1	4	1893	Port Norris, N. J	Bridgeton, N. J.
95916	K. D. S. L.	Sch. y.	Harbinger	45	43	67.8	19.3	7.9	3	1884	South Boston, Mass	Rochester, N. Y.
201379	.....	*Slp.	Hard Times	7	7	37.0	13.0	2.6	1	1904	Matagorda, Tex	Port Lavaca, Tex.
11099	.....	Slp.	Hardscrabble	46	43	57.0	20.4	5.7	2	1850	Quincy, Mass	Boston, Mass.
200484	.....	Sch.	Harmony	119	80	99.5	24.6	11.6	22	1903	Essex, Mass	Do.
96114	.....	*Sch.	Harold	718	682	190.0	34.0	13.0	6	1891	West Bay City, Mich	Chicago, Ill.
110554	J. W. N. C.	Sch.	[1] Harold Blekum	192	185	112.5	30.5	8.9	6	1882	Eureka, Cal	Seattle, Wash.
96529	.....	Slp.	Harold Clark	10	5	43.0	14.7	3.0	1	1900	Belhaven, N. C	Newport News, Va.
95730	J. W. R. V.	Sch.	Harold B. Cousens	379	360	139.0	34.0	11.6	6	1882	Boston, Mass	Portland, Me.
95768	K. B. P. L.	Sch.	Harold C. Beecher	363	306	127.0	33.0	12.4	4	1883	Madison, Conn	New York, N. Y.
95215	.....	Slp.	Harp	13	12	37.6	16.0	4.0	2	1873	Darien, Conn	Bridgeport, Conn.
95498	.....	Slp.	Harp	5	5	30.4	11.2	2.4	1	1877	Norfolk, Va	Manteo, N. C.
96359	.....	Cat.	Harriet	5	5	26.4	12.0	3.3	1	1891	Cape May, N. J	Bridgeton, N. J.
207238	.....	Sch.	Harriett	95	58	100.0	22.7	10.0	18	1910	Gloucester, Mass	Gloucester, Mass.
96011	.....	Slp.	Harriet C	10	9	33.0	12.8	4.0	1	1889	Keyport, N. J	New York, N. Y.
95504	J. S. T. H.	Bg.	Harriet G	252	188	130.2	28.0	10.5	7	1878	Norfolk, Va	Port Townsend, Wash
95061	.....	Sch.	Harriet Howarth	41	39	62.2	20.7	6.6	8	1870	Somerset County, Md	Baltimore, Md.
11273	.....	Sch.	Harriet Rogers	56	54	64.7	21.1	6.3	2	1846	Freeport, Me	Bangor, Me.
11784	.....	Slp.	Harriet Smith	27	26	52.0	18.0	6.0	7	1861	Islip, N. Y	Baltimore, Md.
96651	.....	*Slp.	Harriet B. Sheibler	25	13	49.0	17.6	3.7	1	1902	Pittston, Me	Bath, Me.
96161	K. L. F. N.	Sch.	Harriet C. Whitehead	222	211	119.6	31.3	8.0	4	1892	Waterford, Conn	Providence, R. I.
95224	.....	Sch.	Harriet H. Lippincott	27	17	50.5	18.5	5.2	6	1873	Salem, N. J	Bridgeton, N. J.
11295	.....	Sch.	Harriet P. Ely	62	58	70.6	23.5	5.9	3	1862	Norwalk, Conn	Baltimore, Md.
95267	J. P. C. S.	*Sch.	*Harrisburg*	1,283	1,283	248.4	37.1	18.3	4	1874	Philadelphia, Pa	Philadelphia, Pa.
204611	.....	Sch.	Harrison	28	19	56.4	21.1	4.0	2	1907	De Lisle, Miss	Gulfport, Miss.
202715	K. V. D. S.	Sch.	Harrison T. Beacham	299	266	143.0	29.0	9.0	5	1905	Baltimore, Md	Baltimore, Md.
95280	.....	Slp.	Harrison T. Smith	10	10	42.8	13.0	3.0	1	1873	Islip, N. Y	Perth Amboy, N. J.
95426	.....	Sch.	Harry	24	23	52.0	19.0	3.5	1	1876	San Francisco, Cal	San Francisco, Cal.
96640	.....	Sch.	Harry	19	19	47.0	18.2	2.9	1	1902	Smiths Point, Tex	Galveston, Tex.
96471	.....	Slp.	Harry Anderson	8	8	44.3	15.2	3.1	5	1899	Deals Island, Md	Crisfield, Md.
96457	.....	Slp.	Harry Collins	10	8	33.0	15.7	3.9	3	1899	Charleston, S. C	Charleston, S. C.
203475	.....	*Sch.	Harry E	33	21	63.7	20.7	4.0	3	1906	Madisonville, La	New Orleans, La.
96581	.....	Slp.	Harry Ford	9	8	41.0	15.7	4.4	2	1901	Crisfield, Md	Annapolis, Md.
96281	.....	Sch.	Harry Lay	9	9	37.0	14.2	3.4	2	1894	Fowl River, Ala	Mobile, Ala.
95101	J. K. S. M.	*Sch.	Harry Morse	1,365	1,241	198.2	37.5	23.8	7	1871	Bath, Me	Port Arthur, Tex.
96561	K. R. F. W.	Sch.	Harry A. Nickerson	133	83	107.6	24.5	10.8	18	1901	East Boothbay, Me	Gloucester, Mass.
95746	.....	Sch.	Harry C. Chester	75	71	74.7	23.0	6.9	2	1883	East Machias, Me	Boston, Mass.
95055	J. K. D. P.	Sch.	Harry C. Shepherd	213	203	108.6	29.8	8.7	5	1870	Mays Landing, N. J	Do.
96628	.....	Slp.	Harry D. Cook	8	8	41.4	14.7	3.4	4	1902	Oriole, Md	Crisfield, Md.
95369	.....	Slp.	Harry D. Hazard	5	5	29.0	11.5	3.0	0	1872	Patchogue, N. Y	Patchogue, N. Y.
207922	.....	Slp.	Harry F. Albaugh	24	19	56.4	18.4	4.8	6	1910	Champ, Md	Crisfield, Md.
209568	L. C. H. M.	*Sch.	Harry F. Hooper	726	680	199.0	32.0	12.7	2	1912	Chesapeake City, Md	Wilmington, Del.
96077	K. H. Q. L.	Sch.	Harry W. Haynes	295	250	129.3	31.0	9.8	7	1890	Ellsworth, Me	Ellsworth, Me.
96211	.....	Sch.	Harry and Charlie	15	9	42.0	16.2	4.7	5	1893	Leesburg, N. J	Bridgeton, N. J.
96213	.....	Sch.	Harry and Willie	14	8	39.6	15.7	4.0	4	1893	.....do	Do.
96139	K. L. B. M.	Sch.	Harvard	112	76	95.4	23.6	10.4	18	1891	Essex, Mass	Gloucester, Mass.
115975	K. C. D. G.	*Sch.	[2] Harvard	1,603	1,435	218.7	39.9	24.2	5	1884	Brunswick, Me	Boston, Mass.
95010	.....	Slp.	Harvest	51	51	61.0	23.0	6.3	1	1839	Mamaroneck, N. Y	New York, N. Y.
96557	.....	Sch.	Harvest Home	9	7	45.2	11.9	3.4	1	1901	Laban, Va	Newport News, Va.
11674	.....	Sch.	Harvest Queen	32	30	56.0	21.2	4.0	1	1861	San Francisco, Cal	San Francisco Cal.
95084	J. K. P. M.	Bk.	[2] Harvester	754	716	156.6	32.7	19.9	16	1871	Newburyport, Mass	Port Townsend, Wash.
95819	.....	Sch.	Harvester	80	76	75.3	23.5	6.9	3	1884	Jonesboro, Me	Vinalhaven, Me.
96189	K. L. J. P.	Sch.	Harvester	106	76	90.4	23.6	9.6	17	1892	Essex, Mass	Eastport, Me.
95976	.....	Slp.	Harvey M	5	5	28.0	11.5	3.2	1	1887	Glenwood, N. Y	Bridgeport, Conn.
95912	.....	Sch.	Harvey Ransom	28	27	59.0	16.4	5.3	1	1887	South Haven, Mich	Grand Haven, Mich.
96463	.....	Slp.	Harvey A. Parks	8	8	42.0	16.0	2.8	4	1899	Holland Island, Md	Baltimore, Md.
201549	K. T. M. N.	Sch.	Harwood Palmer	2,885	2,400	301.7	46.3	27.8	10	1904	Waldoboro, Me	Boston, Mass.
207945	.....	Slp.	Hasel C	9	7	43.0	14.0	3.6	2	1910	Enoch, Va	Tappahannock, Va.
96288	.....	Slp.	Haskell W. Gray	6	6	31.6	9.6	4.6	3	1895	Brooksville, Me	Deer Isle, Me.
11477	H. K. D. B.	*Sch.	Hatteras	788	754	171.5	33.5	18.8	3	1865	Brooklyn, N. Y	New York, N. Y.
200209	.....	Sch.	Hatteras	78	50	85.5	21.4	9.8	8	1903	Essex, Mass	Galveston, Tex.
95175	.....	Slp.	Hattie	6	5	31.0	12.1	3.4	1	1872	Philadelphia, Pa	Somers Point, N. J.
96067	.....	Slp.	Hattie	20	19	46.9	14.7	3.8	1	1890	Erin, Mich	Detroit, Mich.
96395	.....	Slp.	Hattie	8	8	39.5	12.1	3.0	2	1898	Havre de Grace, Md	Baltimore, Md.
96683	K. S. L. P.	*Sch.	Hattie	1,286	1,163	230.3	39.0	17.3	4	1903	Bath, Me	Boston, Mass.
96657	.....	Sch.	Hattie Alma	28	27	67.5	17.6	5.2	2	1881	Somerset County, Md	Baltimore, Md.
95795	.....	Slp.	Hattie B	11	7	37.6	13.7	3.7	3	1884	Bridgeboro, N. J	Wilmington, Del.
96014	.....	Ywl. y.	Hattie B	7	7	35.5	10.2	3.6	1	1889	Chicago, Ill	Chicago, Ill.
96055	.....	Slp.	Hattie Bell	5	5	28.8	13.2	3.1	2	1873	Canoe Place, N. Y	Greenport, N. Y.

[1] Formerly schooner Ruby A. Cousins.
[2] Formerly ship Sam Skolfield, 2d.

[2] Formerly { a bark Harvester. b British bark Harvester.

Merchant SAILING Vessels of the United States—Continued.

Official No.	Signal letters.	Rig.	Name of vessel.	Gross tonnage.	Net tonnage.	Length.	Breadth.	Depth.	Crew.	When built.	Where built.	Home port (where permanent document issues).
						Feet.	Feet.	Feet.				
204600		Cat.	Hattie C.	8	8	32.0	12.0	3.0	1	1901	Somers Point, N. J.	Somers Point, N. J.
95827		Sch.	Hattie Duncan	9	9	52.6	14.8	2.6	4	1884	Holland Point, Md.	Crisfield, Md.
95815	K. C. P. M.	Sch.	Hattie Dunn	435	365	145.1	35.1	11.6	7	1884	Thomaston, Me.	Thomaston, Me.
96346		Slp.	Hattie Elizabeth	7	5	37.2	12.6	3.1	1	1896	Marion, Md.	Annapolis, Md.
95627		Sch.	Hattie Estelle	17	16	55.0	15.4	4.2	4	1880	St. Michaels, Md.	Baltimore, Md.
95159		Slp.	Hattie J.	5	5	32.5	12.2	2.8	1	1872	Sayville, N. Y.	Bridgeport, Conn.
210197		Slp.	Hattie J.	10	10	30.5	15.4	3.3	1	1912	Darien, Ga.	Brunswick, Ga.
95225		Slp.	Hattie Jenks	10	6	41.0	13.4	3.7	3	1873	Port Washington, N. Y.	Bridgeton, N. J.
96360		Cat.	Hattie L.	5	5	26.5	12.0	2.9	2	1895	Cape May, N. J.	Do.
11557		Sch.	Hattie Lewis	50	48	60.2	21.8	5.1	2	1864	Guilford, Conn.	Deer Isle, Me.
96382		Slp.	Hattie Lloyd	11	11	48.0	16.0	3.5	2	1897	Whitehaven, Md.	Annapolis, Md.
95593		Slp.	Hattie Lulu	6	6	29.6	12.3	3.1	1	1880	Glenwood, N. Y.	Bridgeport, Conn.
96644		Slp.	Hattie Nelson	6	6	37.0	13.2	3.2	5	1902	Fruitland, Md.	Bridgeton, N. J.
95635	J. V. F. R.	Sch.	Hattie Nickerson	172	163	112.0	23.0	9.7	5	1881	Dennisville, N. J.	Baltimore, Md.
96641		Slp.	Hattie S.	7	5	37.0	13.0	3.0	2	1902	Bushy, Va.	Tappahannock, Va.
95817		Sch.	Hattie Washington	20	19	49.3	16.3	4.5	2	1884	Sharptown, Md.	Cape Charles, Va.
11609		Sch.	Hattie Wells	376	357	164.5	28.0	11.0	5	1867	Port Huron, Mich.	Marquette, Mich.
96320	K.M.N. R.	*Sch.	Hattie A. Heckman	105	72	90.0	24.6	10.0	16	1895	Essex, Mass.	Gloucester, Mass.
95993		Slp.	Hattie A. Peterson	8	5	35.0	12.0	3.7	1	1889	Cape Hatteras, N. C.	Newbern, N. C.
11844		Slp.	Hattie A. Wallace	21	20	44.5	17.7	4.4	1	1867	Setauket, N. Y.	New York, N. Y.
96550		*Slp.	Hattie B. Hovey	25	18	49.4	17.6	3.8	2	1901	Pittston, Me.	Bath, Me.
95947		Sch.	Hattie B. Robbins	18	11	49.1	16.7	4.3	5	1888	Port Norris, N. J.	Bridgeton, N. J.
202508		Slp.	Hattie C. Laird	13	9	46.0	15.0	3.2	1	1905	Pocomoke City, Md.	Tappahannock, Va.
22061		Sch.	[1] Hattie C. Wheatley	63	60	79.0	23.5	5.0	3	1855	Dorchester County, Md.	Baltimore, Md.
96427		Slp.	Hattie E. Travers	7	7	41.0	14.0	2.8	5	1898	Hoopers Island, Md.	Do.
95749	K.B.F.W.	Sch.	Hattie H. Barbour	301	266	121.5	32.5	11.6	5	1883	Brewer, Me.	Bangor, Me.
96292		Sch.	Hattie L. Trask	74	48	82.0	22.2	8.5	15	1895	Essex, Mass.	Gloucester, Mass.
96129	K. J. S. F.	Sch.	Hattie P. Simpson	1,295	1,177	210.2	41.4	21.6	9	1891	Waldoboro, Me.	Boston, Mass.
95551		Sch.	Hattie R. Johnson	29	18	56.4	18.5	5.1	5	1879	Bridgeton, N. J.	Bridgeton, N. J.
95934		Slp.	Hattie W. Mills	14	7	42.7	15.4	4.3	4	1887	Cape May, N. J.	Do.
96595		Slp.	Hattie and Eliza	11	11	33.1	12.4	6.4	2	1901	Friendship, Me.	Boothbay, Me.
95626		Sch.	Hattie and Frances	28	26	53.3	17.4	5.5	3	1880	Madison, Md.	Baltimore, Md.
205150	K.W.P.L.	*Sch.	Hauto	830	732	180.2	35.0	14.7	3	1908	Noank, Conn.	New York, N. Y.
96535	K. Q. N. C.	*Sch.	Havana	1,617	1,464	245.4	43.3	19.3	5	1900	Bath, Me.	Fall River, Mass.
96314	K. M. J. V.	*Sch.	Haverford	678	644	176.4	35.0	14.2	2	1895	Noank, Conn.	Perth Amboy, N. J.
96659	K. S. F. B.	Bkn.	[2] Hawaii	1,085	923	195.7	42.3	17.9	13	1900	Dumbarton, Scotland	San Francisco, Cal.
205146		Sch. y.	Hawaii	34	34	60.8	16.9	7.5	7	1908	Honolulu, Hawaii	Honolulu, Hawaii.
96565		Slp.	Hawk	6	5	39.0	12.0	2.8	1	1901	Port Haywood, Va.	Cape Charles, Va.
202549		Slp.	Hawk	6	6	30.3	14.5	3.2	1	1905	Valona, Ga.	Brunswick, Ga.
96242		Sch. y.	Hawthorne	29	28	63.4	14.8	7.4	3	1893	Benton Harbor, Mich.	Chicago, Ill.
150725	K.M.S.J.	*Sch.	[3] Hawthorne	680	608	176.4	35.0	14.2	3	1896	Noank, Conn.	New York, N. Y.
11746		Sch.	Haze	51	48	63.9	25.0	4.9	3	1862	Petersburg, N. Y.	Bridgeport, Conn.
95066		Slp.	Haze	6	6	34.5	13.6	3.8	1	1870	Yorktown, Va.	Norfolk, Va.
96441		Cat.	Hazel	5	5	23.4	11.2	3.6	1	1899	Osterville, Mass.	Nantucket, Mass.
200292		Sch.	Hazel	21	14	54.8	18.9	4.1	4	1903	De Lisle, Miss.	New Orleans, La.
96137	K. L. B. D.	Sch.	Hazel Dell	157	112	93.8	28.4	8.5	4	1891	East Bluehill, Me.	Boston, Mass.
96599		Slp.	Hazel May	8	6	40.2	12.6	4.0	3	1901	Willis Wharf, Va.	Chincoteague, Va.
205085		Slp.	Hazel S.	12	10	34.2	13.2	4.3	1	1907	San Francisco, Cal.	San Francisco, Cal.
96519		Sch.	Hazel P. Hawkins	9	5	44.3	12.0	2.8	1	1900	Morehead City, N. C.	Beaufort, N. C.
200668		Sch.	Hazel R. Hines	121	79	101.0	25.0	10.8	18	1904	Essex, Mass.	Gloucester, Mass.
96343		Sch.	Hazel and Marion	5	5	43.3	10.0	2.8	4	1893	Tilghmans Island, Md.	Baltimore, Md.
95892		Sch.	Hazellean	10	9	51.4	14.2	2.8	2	1886	Somerset County, Md.	Annapolis, Md.
95274		Sch.	Heckla	46	43	62.5	22.0	4.6	1	1874	San Francisco, Cal.	San Francisco, Cal.
95486	J. S. M. K.	Bk.	Hecla	1,529	1,435	210.5	40.2	24.3	15	1877	Bath, Me.	Do.
96049		Slp.	Hector	6	6	29.5	11.8	4.4	1	1888	Bristol, Me.	Mount Desert Ferry, Me.
11328	H. J. V. G.	Sch.	Helen	149	122	97.9	27.7	8.0	3	1864	New Bedford, Mass.	Rockland, Me.
91892		Sch.	[4] Helen	27	13	51.5	17.8	5.0	4	1886	Leesburg, N. J.	Wilmington, Del.
95647		Sch.	Helen	40	29	57.5	20.3	5.3	3	1881	Cambridge, Md.	Baltimore, Md.
95767		Slp.	Helen	7	6	28.0	11.4	3.7	2	1883	Noank, Conn.	Bridgeport, Conn.
96165		Sch.	Helen	29	27	45.6	17.2	6.5	2	1892	Seattle, Wash.	Seattle, Wash.
96173		Slp. y.	Helen	16	15	34.1	12.7	6.3	1	1880	East Boston, Mass.	Newark, N. J.
96552		Sch.	Helen	15	9	37.0	15.0	5.5	3	1901	Sausalito, Cal.	Juneau, Alaska.
96627		Slp.	Helen	7	7	35.0	11.7	3.0	1	1902	Atlantic City, N. J.	Somers Point, N. J.
96633		Sch.	Helen	7	7	40.8	12.3	2.6	1	1902	Marshallberg, N. C.	Beaufort, N. C.
96671		Sch.	Helen	10	10	42.7	12.4	3.1	2	1903	St. Petersburg, Fla.	Tampa, Fla.
209020	L.C.D.G.	*Sch.	Helen	1,285	1,153	228.5	37.5	19.3	4	1911	Bath, Me.	Boston, Mass.
209687		Sch.	Helen	7	7	29.0	8.8	3.7	2	1901	New York, N. Y.	Key West, Fla.
96525		Slp.	Helen Barnes	8	8	41.5	14.4	3.8	5	1900	Hopewell, Md.	Crisfield, Md.
95774		Sch.	Helen Gertrude	8	7	48.3	12.0	3.4	2	1883	Somerset County, Md.	Baltimore, Md.
95054	J. K. C. P.	Sch.	Helen Hasbrouck	325	260	130.0	32.5	10.7	5	1870	East Haven, Conn.	New York, N. Y.
11873		Slp.	Helen Hurd	12	7	38.5	14.6	3.6	3	1857	Greenport, N. Y.	Bridgeton, N. J.
207984		Slp.	Helen Louise	7	6	37.2	12.7	3.0	3	1910	Londonsville, Md.	Crisfield, Md.
96289		Slp.	Helen M.	5	5	25.9	9.1	4.7	0	1895	Penobscot, Me.	Thomaston, Me.
95659	J. V. M. N.	Sch.	Helen Montague	407	344	134.2	32.5	12.4	5	1881	Rockland, Me.	Boston, Mass.
11291	H. J. T. L.	Sch.	Helen P.	145	101	104.0	28.2	7.6	4	1864	East Haddam, Conn.	Hartford, Conn.
96654		Slp.	Helen Roe	6	6	37.0	13.0	2.8	2	1902	Bellevue, Md.	New York, N. Y.
96243		Sch.	Helen Story	58	33	73 6	20.0	7.6	7	1893	Essex, Mass.	Galveston, Tex.
95109		Sch.	Helen Tre	11	10	37.0	12.9	4.9	2	1860	Bristol, Me.	Lubec, Me.

[1] Formerly schooner Sebastapol. [2] Formerly Chilean bark Hawaii. [3] Formerly schooner-barge Paterson. [4] Formerly schooner Melvinia Cordiff.

MERCHANT SAILING VESSELS OF THE UNITED STATES—Continued.

Official No.	Signal letters.	Rig.	Name of vessel.	Gross tonnage.	Net tonnage.	Length.	Breadth.	Depth.	Crew.	When built.	Where built.	Home port (where permanent document issues).
						Feet.	Feet.	Feet.				
96520	.....	Sch.	Helen Windsor	18	18	61.2	16.9	4.5	2	1900	Oriole, Md	Cape Charles, Va.
11883	.....	Sch.	Helen A. Brown	44	42	61.0	23.7	5.0	3	1866	Northport, N. Y	New York, N. Y.
96602	.....	Sch.	Helen B. Thomas	76	48	94.2	21.6	9.2	13	1902	Essex, Mass	Boston, Mass.
204812	.....	Slp.	Helen E. Godfrey	11	7	39.6	16.4	4.4	2	1907	Charleston, S. C	Charleston, S. C.
96256	.....	Slp.	Helen F. Leaming	15	9	37.1	15.6	4.1	3	1894	Cape May, N. J	Bridgeton, N. J.
203603	.....	Sch.	Helen G. Justice	28	25	57.6	19.0	5.0	8	1906	Pocomoke City, Md	Baltimore, Md.
11777	J. D. L. T.	Sch.	Helen G. King	147	126	93.0	25.3	9.0	4	1867	Calais, Me	Boston, Mass.
96215	.....	Sch.	Helen G. Wells	95	66	91.2	24.8	9.4	18	1893	Gloucester, Mass	Gloucester, Mass.
95658	J. V. M. H.	Sch.	Helen H. Benedict	770	697	164.6	35.1	16.8	9	1881	Bath, Me	New Haven, Conn.
206842	.....	Sch.	Helen M. Baughman	34	23	62.7	20.2	4.0	4	1888	Mardella, Md	Annapolis, Md.
200057	.....	Sch.	Helen M. Fairlamb	74	59	70.0	23.6	6.0	5	1903	Milford, Del	Philadelphia, Pa.
11061	.....	Sch.	Helen S. Barnes	60	57	68.8	22.3	6.4	2	1848	Westbrook, Conn	Ellsworth, Me.
96482	K. P. R. J.	Sch.	Helen W. Martin	2,265	2,020	281.6	44.8	20.9	11	1900	Bath, Me	Bath, Me.
205029	.....	Sch.	Helen and Rhodella	33	21	63.0	21.2	5.0	7	1908	Dorchester, N. J	Bridgeton, N. J.
95906	.....	Sch.	Helen and Sallie	16	11	41.5	16.6	4.3	4	1887	Estelville, N. J	Do.
95846	.....	Slp.	Helena	27	25	54.6	18.5	3.2	2	1885	Alna, Me	Thomaston, Me.
96273	K. M. B. L.	Sch.	Helena	184	161	110.4	29.5	8.5	4	1893	Bucksport, Me	New York, N. Y.
96480	K. P. Q. N.	Sch.	Helene	927	828	202.2	40.2	15.9	11	1899	Port Blakeley, Wash	Honolulu, Hawaii.
205674	.....	Slp.	Heliotrope	12	7	40.6	12.6	5.0	1	1908	Lincolnville, Me	Rockport, Me.
95213	.....	*Sch.	Helvetia	793	753	204.5	35.6	13.8	7	1873	Tonawanda, N. Y	Chicago, Ill.
202235	K. T. W. P.	Sch.	Helvetia	499	425	157.4	36.2	12.8	6	1905	Rockland, Me	Rockland, Me.
95910	.....	Slp.	Helyn	6	6	29.7	14.7	3.0	0	1887	Patchogue, N. Y	Patchogue, N. Y.
96225	.....	Slp.	Hempstead	5	5	28.0	12.4	3.0	1	1889	.....do	Do.
11204	.....	Slp.	Henrietta	8	8	30.0	13.0	3.0	4	.....	.....	Baltimore, Md.
11403	.....	Sch.	Henrietta	36	34	58.0	20.8	4.6	3	1867	Westfield, N. Y	New York, N. Y.
11987	.....	Slp.	Henrietta	44	42	66.6	19.7	4.7	3	1869	Brunswick, Me	Boston, Mass.
96576	.....	Sch.	Henrietta	7	7	35.0	10.4	4.0	1	1901	Jacksonville, Fla	St. Marys, Ga.
95785	.....	Sch.	Henrietta Bach	44	32	66.5	22.0	5.7	3	1883	Cambridge, Md	Annapolis, Md.
95881	.....	Slp.	Henrietta Bransford	7	7	30.2	13.0	3.4	1	1881	Patchogue, N. Y	Patchogue, N. Y.
13386	.....	Sch.	[1] Henrietta C	25	15	48.6	18.5	5.2	4	1850	Southport, N. Y	Wilmington, Del.
95586	.....	Sch.	Henrietta Collyer	58	55	77.5	22.6	5.1	2	1880	Nyack, N. Y	New Haven, Conn.
95040	.....	Slp.	Henrietta J	7	6	30.6	13.0	3.2	1	1870	Westcreek, N. J	Somers Point, N. J.
96306	.....	Sch.	Henrietta M	54	45	66.0	24.5	4.9	2	1895	South San Francisco, Cal	San Francisco, Cal.
11821	J. D. G. F.	Sch.	Henrietta Simmons	228	217	112.4	28.7	9.1	4	1865	Leesburg, N. J	Portland, Me.
96296	K. M. H. D.	Sch.	Henrietta A. Whitney	217	186	115.5	28.4	8.1	4	1895	Ellsworth, Me	Ellsworth, Me.
95833	.....	Sch.	Henrietta C. Sharit	17	16	46.4	16.0	4.6	2	1884	Apalachicola, Fla	Apalachicola, Fla.
95781	K. B. V. H.	Sch	Henrietta J. Powell	316	244	132.3	30.3	9.4	6	1883	Bath, Me	Gulfport, Miss.
96589	.....	Slp.	Henry B	7	7	36.1	14.2	2.7	5	1901	Cambridge, Md	Crisfield, Md.
11562	.....	Sch.	Henry Clay	86	82	73.6	24.4	8.2	3	1838	Perth Amboy, N. J	Albany, N. Y.
96078	K. H. Q. N.	*Sch.	Henry Clay	841	824	186.5	35.0	16.0	3	1890	.....do	Philadelphia, Pa.
200752	.....	Sch.	Henry Crocker	43	40	66.0	24.8	4.8	2	1904	Patchogue, N. Y	Patchogue, N. Y.
95814	K. C. P. J.	Sch.	Henry Crosby	411	346	144.6	33.5	12.7	7	1884	Brewer, Me	Bangor, Me.
95644	.....	Sch.	Henry Disston	41	26	73.0	19.8	5.2	4	1881	Portsmouth, Va	Norfolk, Va.
205188	.....	*Sch.	Henry Endicott	866	758	190.6	35.1	16.2	4	1908	Bath, Me	Boston, Mass.
95689	J. W. B. Q.	*Sch.	Henry Failing	1,976	1,824	230.6	43.1	8.3	5	1882	.....do	Perth Amboy, N. J.
209973	.....	Slp.	Henry H	11	8	36.6	13.7	3.4	1	1908	Lacey, Ga	Savannah, Ga.
95114	.....	Slp.	Henry Kreiner	8	6	38.0	12.7	4.0	3	1870	Bridgeboro, N. J	Somers Point, N. J
96313	K. M. J. Q.	Sch.	Henry Lippitt	895	790	182.4	37.2	17.8	7	1895	Thomaston, Me	Philadelphia, Pa.
200069	.....	Sch.	Henry M	16	9	49.4	17.2	3.6	4	1903	Biloxi, Miss	Gulfport, Miss.
96155	.....	Slp.	Henry R	6	6	28.4	9.8	3.4	2	1892	Mount Sinai, N. Y	Norfolk, Va.
96208	.....	Slp.	Henry Ruppell	7	6	32.5	13.4	3.3	2	1892	Patchogue, N. Y	Bridgeport, Conn.
96095	K. J. B. S.	Sch.	Henry Seymour	169	160	91.0	30.7	8.3	6	1890	Tottenville, N. Y	New York, N. Y.
95688	J. W. B. P.	Shp.	Henry Villard	1,552	1,452	219.2	39.8	24.1	9	1882	Bath, Me	San Francisco, Cal.
96479	K. P. Q. F.	Sch.	Henry Weller	400	334	138.0	33.6	11.4	7	1900	Phippsburg, Me	New York, N. Y.
95408	.....	Sch.	Henry Westermann	15	14	45.0	16.8	4.8	4	1875	Bald Head, N. C	Charleston, S. C.
95326	J. Q. K. M.	Sch.	Henry Withington	527	482	146.2	34.2	19.1	7	1874	Newburyport, Mass	Boston, Mass.
96470	K. P. L. H.	Sch.	Henry Wilson	499	430	157.8	37.1	11.3	8	1899	Aberdeen, Wash	San Francisco, Cal.
95590	.....	Sch.	Henry Witbeck	498	473	167.5	33.1	11.0	5	1880	Manitowoc, Wis	Ogdensburg, N. Y.
95681	.....	Sch.	Henry A. Jordan	61	47	70.5	23.6	5.5	3	1882	Bridgeton, N. J	Wilmington, Del.
11205	.....	Sch.	Henry A. Wise	17	11	57.2	15.0	4.9	2	.....	.....	Tappahannock, Va.
95938	.....	Sch.	Henry A. Wise	8	8	41.0	11.6	3.4	1	1887	York County, Va	Newport News, Va.
95106	J. L. B. F.	Sch.	Henry D. May	278	264	121.0	29.5	11.3	5	1871	Milford, Del	Philadelphia, Pa.
95772	.....	Sch.	Henry F. Adams	8	8	46.9	12.2	4.1	5	1883	Somerset County, Md	Crisfield, Md.
96075	.....	Sch.	Henry F. Barnes	18	12	59.5	17.0	4.5	3	1890	Jones Creek, Md	Do.
200572	K. S. T. V.	Sch.	Henry F. Kreger	1,250	991	203.4	40.1	21.8	9	1903	Bath, Me	Portland, Me.
96126	K. J. R. V.	Sch.	Henry H. Chamberlain	245	204	122.3	30.6	8.4	6	1891	Phippsburg, Me	Boston, Mass.
11996	.....	Slp.	Henry H. Christie	17	16	42.9	16.7	4.0	2	1869	Westfield, N. Y	Bridgeport, Conn.
95397	J. R. H. C.	Sch.	Henry H. Grant	248	235	123.5	29.8	8.6	5	1875	Rockyhill, Conn	New York, N. Y.
95733	.....	Sch.	Henry I. Phillips	26	25	54.1	18.2	5.0	2	1882	Cambridge, Md	Baltimore, Md.
96421	.....	Sch.	Henry J. Marsh	23	18	48.7	17.3	5.5	3	1898	Fairport, Va	Tappahannock, Va.
96085	K. H. S. M.	Sch.	Henry J. Smith	1,108	998	199.1	38.8	19.2	8	1890	Thomaston, Me	New York, N. Y.
96447	K. P. C. T.	Sch.	Henry O. Barrett	1,807	1,564	244.7	42.9	24.0	12	1899	Bath, Me	Bath, Me.
96219	J. M. W. G.	Sch.	Henry P. Hallock	138	131	90.8	27.8	6.5	3	1873	South Norwalk, Conn	New York, N. Y.
95316	J. Q. B. T.	Sch.	Henry P. Havens	300	285	130.0	30.2	9.6	5	1874	Newburgh, N. Y	Bucksport, Me.
95344	J. Q. P. V.	Sch.	Henry R. Tilton	492	467	152.0	25.0	16.0	6	1875	Wilmington, Del	Belfast, Me.
95013	.....	Sch.	Henry S. Lawson	40	38	64.5	20.8	6.0	10	1869	Somerset County, Md	Baltimore, Md.
96010	K. G. L. B.	Sch.	Henry S. Little	1,096	984	195.2	41.0	19.1	6	1889	Bath, Me	New York, N. Y.

[1] Formerly schooner Joshua Liviness.

Merchant SAILING Vessels of the United States—Continued.

Official No.	Signal letters.	Rig.	Name of vessel.	Gross tonnage.	Net tonnage.	Length.	Breadth.	Depth.	Crew.	When built.	Where built.	Home port (where permanent document issues).
						Feet.	Feet.	Feet.				
203560	.....	Slp.	Ida May	7	6	41.7	14.0	2.9	1	1906	Deepcreek, Va	Crisfield, Md.
100693	.....	Sch.	Ida May H	15	10	46.4	16.1	3.4	3	1899	Biloxi, Miss	New Orleans, La.
100337	.....	Slp.	Ida Newcombe	7	6	30.3	11.5	3.6	1	1883	Navesink, N. J	Perth Amboy, N. J.
100236	.....	Slp.	Ida Ross	7	6	34.6	12.1	3.0	3	1879	Onancock, Va	Tappahannock, Va.
100675	.....	Sch.	Ida V	18	11	44.2	14.2	3.0	1	1899	Swan Quarter, N. C	Newbern, N. C.
100273	.....	Slp.	Ida Virginia	12	11	37.7	14.4	4.4	2	1881	Staten Island, N. Y	Perth Amboy, N. J.
100094	.....	Slp.	Ida Wake	7	6	30.8	12.8	3.5	1	1873	Elizabeth City, Va	Newbern, N. C.
12192	.....	Sch.	Ida A. Thayer	35	24	62.0	20.3	5.1	7	1867	Islip, N. Y	Crisfield, Md.
100111	J. P. B. C.	Sch.	Ida B. Gibson	235	223	121.0	32.6	9.0	6	1874	Chester, Pa	Bangor, Me.
100432	.....	Slp.	Ida C. Brown	8	7	42.0	14.0	3.3	3	1888	Smith Island, Md	Norfolk, Va.
100362	.....	Sch.	Ida F. Bosman	8	7	36.6	13.8	3.8	5	1884	Pocomoke City, Md	Annapolis, Md.
3271	.....	Sch.	[1] Ida G. Farren	46	32	79.0	24.0	5.1	2	1883	Madison, Md	Elizabeth City, N. C.
100482	.....	Slp.	Ida L. Eaton	6	6	44.3	11.9	2.9	1	1891	Smyrna, N. C	Beaufort, N. C.
100454	.....	Sch.	Ida L. Miller	30	29	54.2	17.2	6.5	8	1889	Kennebunk, Me	New York, N. Y.
100570	.....	Slp.	Ida M. Prout	6	6	29.3	13.2	3.0	1	1893	Patchogue, N. Y	Patchogue, N. Y.
200388	.....	Sch.	Ida M. Silva	55	55	70.3	19.7	9.0	8	1903	Essex, Mass	Pensacola, Fla.
95312	J. P. W. S.	Sch.	[2] Ida O. Robinson	134	128	110.5	23.7	7.5	4	1874	Lewisville, Del	Crisfield, Md.
100740	.....	Sch.	Ida S. Brooks	72	47	80.0	21.6	8.6	7	1901	Gloucester, Mass	Pensacola, Fla.
100689	.....	Slp.	Ida V. Beauchamp	7	7	38.6	13.3	3.0	1	1899	Oriole, Md	Crisfield, Md.
100389	.....	Sch.	Ida and Lula	10	9	48.0	12.5	3.4	2	1885	Somerset County, Md	Tappahannock, Va.
12188	.....	Slp.	Idaho	86	81	69.0	28.0	7.3	1	1864	Brooklyn, N. Y	New York, N. Y.
12498	.....	Sch.	Idaho	42	39	60.6	20.7	5.5	4	1871	Dorchester County, Md	Crisfield, Md.
115228	J. N. W. S.	*Sch.	[3] *Idaho*	1,376	1,244	243.5	36.0	20.7	4	1874	Chester, Pa	New York, N. Y.
202991	K. V. H. C.	Sch. y.	[4] Idalia	34	31	59.4	16.0	8.3	5	1906	Boston, Mass	Do.
100365	.....	Slp.	Idelia	10	5	40.2	14.5	3.4	4	1884	Cambridge, Md	Wilmington, Del.
12487	.....	Sch.	Idelia A. Moore	55	52	69.5	22.3	6.9	2	1870	Somerset County, Md	Crisfield, Md.
100408	.....	Slp.	Idle Hour	9	5	29.0	12.3	3.9	1	1875	Newport, R. I	Boothbay, Me.
100674	.....	Sch.	Idle Times	12	9	43.0	15.0	3.5	2	1898	Mathews, Va	Cape Charles, Va.
201115	.....	Cat.	Idler	6	6	28.2	13.0	3.2	1	1904	Patchogue, N. Y	Patchogue, N. Y.
100259	.....	Slp.	Idlewild	5	5	29.6	12.0	3.0	1	1880	Oyster Bay, N. Y	Cold Spring, N. Y.
201722	.....	Sch.	Iduma	11	5	43.5	16.9	3.0	3	1905	Ocean Springs, Miss	Brashear, La.
100561	.....	Slp.	Iduna	5	5	25.1	11.2	4.5	1	1890	Westport, Me	Boothbay, Me.
100367	.....	Sch.	I Go	47	44	68.4	21.3	7.3	4	1884	Charleston, S. C	Charleston, S. C.
100580	.....	Slp.	Ignatius Enos	13	12	41.2	14.1	5.5	7	1894	Essex, Mass	Gloucester, Mass.
202569	.....	*Slp.	Ikarios	7	5	32.0	12.0	2.6	1	1905	Port Lavaca, Tex	Port Lavaca, Tex.
111237	K. P. H. B.	Sch. y.	[5] Ilikamo	51	44	61.1	17.5	7.0	4	1899	East Boothbay, Me	New York, N. Y.
100731	.....	Slp. y.	Illinois	8	8	37.0	9.5	4.0	1	1901	Boston, Mass	Chicago, Ill.
205933	.....	Sch.	Imelda Campbell	30	20	58.4	19.4	5.0	5	1908	Dorchester, N. J	Bridgeton, N. J.
100659	.....	Sch.	Imp	9	7	54.0	11.4	2.9	1	1898	Elizabeth City, N. C	Elizabeth City, N. C.
100719	.....	Sch.	Imp	8	5	35.5	13.6	3.3	3	1899	Cambridge, Md	Bridgeton, N. J.
209853	.....	Sch.	Imperator	146	99	106.0	25.0	11.8	20	1912	Essex, Mass	Gloucester, Mass.
100222	.....	Slp.	Imperial	9	9	35.0	12.6	3.6	1	1866	New Lots, N. Y	Sag Harbor, N. Y.
100624	K. M. V. S.	Sch.	Inca	1,014	901	215.5	41.3	16.5	11	1896	Port Blakeley, Wash	San Francisco, Cal.
100417	.....	Slp.	Independence	5	5	39.0	9.8	2.8	0	1887	Nelson Bay, N. C	Beaufort, N. C.
201102	K. T. F. M.	Sch.	Independence II	145	109	111.0	25.4	11.8	24	1904	Essex, Mass	Gloucester, Mass.
100494	K. J. P. H.	Sch.	Independent	1,157	1,071	202.5	39.2	19.4	9	1891	Bath, Me	New York, N. Y.
100782	.....	*Slp.	Independent	13	8	41.1	14.4	2.8	2	1902	Arrowsic, Me	Bath, Me.
100727	.....	Sch.	[6] India	69	64	67.7	19.6	7.1	6	1894	Catano, P. R	San Juan, P. R.
201230	.....	Sch.	Indian Girl	17	13	47.2	17.5	3.9	3	1904	Biloxi, Miss	Gulfport, Miss.
100648	K. N. G. F.	*Sch.	Indian Ridge	910	842	194.0	34.8	17.6	4	1897	Noank, Conn	Philadelphia, Pa.
100189	J. S. C. Q.	Shp.	Indiana	1,487	1,413	208.9	40.0	23.9	14	1876	Bath, Me	San Francisco, Cal.
100565	K. L. S. C.	Sch.	Indiana	122	88	106.0	24.4	10.6	18	1893	Essex, Mass	Boston, Mass.
100710	K. P. V. T.	*Sch.	Indiana	1,626	1,506	236.3	43.3	20.6	4	1900	Bath, Me	New York, N. Y.
12268	.....	Sch.	Industry	21	20	48.0	17.0	3.0	2	1867	San Francisco, Cal	San Francisco, Cal.
100023	.....	Sch.	Industry	55	52	73.5	18.5	6.0	1	1870	Manitowoc, Wis	Grand Haven, Mich.
100307	.....	Sch.	Inez	66	63	70.0	22.5	6.3	2	1882	Millbridge, Me	Rockland, Me.
201703	.....	Sch.	Inez	7	6	35.4	12.3	2.8	2	1904	Navy Cove, Ala	Mobile, Ala.
100560	.....	Sch.	Infanta	20	14	58.0	16.4	4.0	3	1893	Madison, Md	Bridgeton, N. J.
100788	K. S. N. J.	Sch. y.	INGOMAR	142	113	97.0	24.2	11.0	21	1903	Bristol, R. I	New York, N. Y.
201383	K. T. J. H.	Sch.	Ingomar	143	103	104.8	25.7	11.4	20	1904	Essex, Mass	Gloucester, Mass.
208265	.....	Sch.	Inocencia	23	23	50.0	17.0	6.5	4	1910	Mayaguez, P. R	San Juan, P. R.
100554	.....	Sch.	Interlaken	567	538	170.0	34.2	11.0	6	1893	Algonac, Mich	Chicago, Ill.
200466	.....	Sch.	Intrepide	20	12	57.0	17.4	3.5	4	1903	Biloxi, Miss	New Orleans, La.
202306	K. V. B. F.	Sch. y.	INVADER	155	141	112.7	25.6	13.5	22	1905	Boston, Mass	New York, N. Y.
100013	.....	Slp.	Invincible	8	7	30.4	13.4	3.1	1	1871	Fire Island, N. Y	Perth Amboy, N. J.
204888	.....	Slp.	Ioma	11	8	32.8	15.3	4.0	2	1908	Thunderbolt, Ga	Savannah, Ga.
100692	K. P. M. B.	Sch.	Iona Tunnell	1,315	1,118	208.8	41.1	18.6	8	1899	Millbridge, Me	Philadelphia, Pa.
100387	.....	Slp.	Ione	10	9	41.4	14.9	3.3	6	1885	Taylor Island, Md	Baltimore, Md.
100669	.....	Sch.	Iowa	15	9	53.0	15.0	3.1	1	1898	Beaufort, N. C	Beaufort, N. C.
100673	.....	Sch.	Iowa	14	13	49.0	16.3	2.7	3	1899	Tarpon Springs, Fla	Tampa, Fla.
100696	K. P. Q. B.	*Sch.	Iowa	1,606	1,473	237.4	43.5	19.8	4	1900	Bath, Me	New York, N. Y.
100459	K. G. S. Q.	Sch.	Ira B. Ellems	305	264	123.0	28.6	8.6	6	1889	Rockland, Me	Boothbay, Me.
100219	.....	Sch.	Ira L. Crockett	12	12	43.9	15.2	3.5	2	1878	Pocomoke City, Md	Alexandria, Va.
204576	.....	Slp.	Ira T. Croswell	10	8	48.0	15.7	3.7	5	1907	Oriole, Md	Crisfield, Md.
12349	.....	Sch.	Ira W. Hover	50	47	64.2	22.5	5.5	4	1868	New Bridge, N. J	Perth Amboy, N. J.

[1] Formerly schooner Brown and Murphy.
[2] Formerly schooner Hattie E. Giles.
[3] Formerly st. s. State of Texas.
[4] Formerly schooner-yacht Shiyessa.
[5] Formerly schooner-yacht (a Regina. (b Sita.
[6] Formerly Spanish schooner India.

Merchant SAILING Vessels of the United States—Continued.

Official No.	Signal letters.	Rig.	Name of vessel.	Gross tonnage.	Net tonnage	Length.	Breadth.	Depth.	Crew.	When built.	Where built.	Home port (where permanent document issues).
						Feet.	Feet.	Feet.				
12080		Sch.	Irene	23	12	61.0	18.5	5.6	2	1852	Port Jefferson, N. Y	Elizabeth City, N. C.
100178		Slp.	Irene	12	11	38.3	15.2	3.4	2	1876	Darien, Conn	Bridgeport, Conn.
100248		Sch.	[1]Irene	78	74	84.0	23.6	5.6	4	1853	Cambridge, Md	Washington, D. C.
100280		Sch.	Irene	5	5	47.0	11.6	2.6	4	1876	Crisfield, Md	Crisfield, Md.
100444		Cat.	Irene	7	7	26.3	12.5	4.2	1	1889	Noank, Conn	Chatham, Mass.
100480		Slp.	Irene	8	8	43.5	15.0	4.1	1	1890	Norfolk, Va	Norfolk, Va.
100721	K. Q. M. P.	Sch.	Irene	772	687	186.4	39.7	14.3	10	1900	Fairhaven, Cal	San Francisco, Cal.
100772		Sch.	Irene	7	7	37.4	11.6	4.0	1	1902	Cooty River, Fla	Tampa, Fla.
100361		Sch.	Irene Cox	11	7	51.8	13.4	3.6	2	1884	Somerset County, Md	Crisfield, Md.
100456		Slp.	Irene M	8	7	29.0	14.3	3.2	2	1889	Mariner Harbor, N. Y	Bridgeport, Conn.
12356	J. D. B. S.	Sch.	Irene E. Meservey	244	232	114.2	29.0	10.0	5	1866	Waldoboro, Me	Bangor, Me.
100686		Slp.	Irene and Ruth	8	8	41.0	14.7	3.4	5	1899	Fairmount, Md	Crisfield, Md.
100642	K. N. F. D.	Slp. y.	Irex	16	10	42.0	13.5	6.3	2	1897	Tottenville, N. Y	Boston, Mass.
12096		*Sch.	Iris	62	59	74.0	19.2	6.6	2	1866	Port Huron, Mich	Milwaukee, Wis.
12357		Slp.	Iris	11	10	37.2	14.5	5.2	1	1855	East Boston, Mass	Boston, Mass.
116981	K. S. R. P.	Sch. y.	[2]Iris	32	30	54.0	20.5	4.7	4	1900	Bayport, N. Y	Do.
100590		Sch.	Irma Darling	12	11	36.0	12.0	4.0	1	1894	Newbern, N. C	Newbern, N. C.
100457	K. G. R. T.	Bkn.	Irmgard	670	614	176.6	37.8	14.4	3	1889	Port Blakeley, Wash	San Francisco, Cal.
203165	K. V. L. F.	Sch. y.	[3]Irolita	160	97	92.0	24.8	15.1	18	1906	Bristol, R. I	Philadelphia, Pa.
12170		Slp.	Iron Age	86	82	80.0	27.0	6.7	2	1864	Newburgh, N. Y	New York, N. Y.
6875		Sch.	[4]Iron City	648	615	187.3	36.1	14.3	6	1874	Toledo, Ohio	Buffalo, N. Y.
100275		Sch.	Iron Cliff	1,116	1,077	212.4	35.0	18.0	5	1881	Detroit, Mich	Cleveland, Ohio.
100413		Sch.	Iron Queen	1,384	1,321	242.0	38.7	17.6	6	1887	.....do	Buffalo, N. Y.
203636	K. V. R. F.	Slp. y.	Irondequoit	20	20	50.6	13.2	7.4	4	1903	New York, N. Y	New York, N. Y.
100769		Slp. y.	Iroquois	11	11	34.6	12.0	3.0	1	1902	Chicago, Ill	Chicago, Ill.
100159	J. R. G. D.	Bk.	Isaac Reed	1,541	1,488	212.0	40.0	24.2	15	1875	Waldoboro, Me	San Francisco, Cal.
12371		Sch.	Isaac Sherwood	73	70	76.0	26.0	6.0	4	1868	Haverstraw, N. Y	New York, N. Y.
100077		Sch.	Isaac Solomon	27	25	54.6	18.5	5.8	3	1872	Solomons Island, Md	Annapolis, Md.
100244		Sch.	Isaac Stephenson	461	438	163.3	32.1	11.1	5	1879	Manitowoc, Wis	Ogdensburg, N. Y.
100339		Sch.	Isaac A. Willing	16	15	53.0	14.6	4.4	7	1883	Somerset County, Md	Crisfield, Md.
100386		Sch.	Isaac H. Keeler	10	9	56.5	14.6	2.5	6	1885	.....do	Do.
100401		Sch.	Isaac T. Parks	10	5	53.0	14.9	2.9	3	1886	.....do	Wilmington, Del.
202848	K. V. F. S.	Sch.	Isabel B. Wiley	776	611	160.3	37.3	17.3	7	1906	Bath, Me	Bath, Me.
12253		Sch.	Isabella	14	13	36.6	13.4	6.0	2	1865	Noank, Conn	Stonington, Conn.
100335		Slp.	Isabella	9	8	33.3	14.5	4.0	1	1883	Cold Spring, N. Y	Cold Spring, N. Y.
200498		Slp.	Isebella	9	8	32.4	12.0	3.5	2	1903	St. Helena Island, S. C	Beaufort, S. C.
100028		Sch.	Isabelle	35	33	55.9	18.9	6.8	6	1872	Noank, Conn	Pensacola, Fla.
100319	J. W. P. S.	Sch.	Isaiah K. Stetson	313	271	136.9	31.3	10.3	5	1882	Brewer, Me	New York, N. Y.
100569		Slp. y.	Isem	16	15	38.6	14.1	4.5	1	1893	Marion, Mass	New Bedford, Mass.
100643		Slp.	Isidore Shores	7	7	42.3	14.0	3.3	5	1897	Chance, Md	Crisfield, Md.
12317		Slp.	Island Belle	69	65	73.6	24.5	6.0	2	1859	Yarmouth, Me	Mount Desert Ferry, Me.
12031		Sch.	Island Home	43	41	64.0	20.9	6.3	1	1860	Middletown, Conn	Gloucester, Mass.
100785		Sch.	Island Home	45	43	58.9	20.6	4.8	3	1903	Plantation Key, Fla	Key West, Fla.
100126		Slp.	Island Queen	13	13	37.5	16.4	4.2	1	1874	Sayville, N. Y	Patchogue, N. Y.
100688		Sch.	Isle de Cuba	6	6	43.5	13.5	2.6	4	1899	Hoopers Island, Md	Crisfield, Md.
100274		*Sch.	Isolda Bock	70	66	76.2	21.5	6.2	3	1881	Manitowoc, Wis	Grand Haven, Mich.
203929	K. V. W. M.	Slp. y.	†Istalena	49	30	67.8	16.8	10.3	11	1907	Bristol, R. I	New York, N. Y.
100239		Sch.	Itasca	75	71	72.2	24.3	5.9	2	1879	Cherryfield, Me	Fall River, Mass.
100162		Sch.	Iva	9	9	47.4	12.5	3.3	6	1875	Somerset County, Md	Baltimore, Md.
200813		Slp.	Iva	5	5	35.8	12.8	2.8	3	1902	Hunting Creek, Va	Crisfield, Md.
100571		Sch.	Iva Manifold	28	26	53.5	18.2	5.7	2	1893	Herring Bay, Md	Annapolis, Md.
100687		Slp.	Iva Pearl	6	6	38.5	14.3	3.0	5	1899	Elliott, Md	Crisfield, Md.
100516		Sch.	Ivalon	13	9	51.8	13.5	3.8	1	1891	Beaufort, N. C	Beaufort, N. C.
100583		Sch.	Ivanhoe	64	61	77.0	19.0	8.0	5	1894	Northport, N. Y	New York, N. Y.
100691		Sch.	Ivy	11	7	46.0	13.7	3.0	1	1899	Smyrna, N. C	Beaufort, N. C.
100843		Sch.	Ivy L. Leonard	31	21	64.2	18.1	4.8	8	1883	Madison, Md	Crisfield, Md.
12026	H. K. G. M.	Sch.	Izetta	199	189	107.0	27.5	9.0	5	1865	Brewer, Me	Bangor, Me.
			J.									
12999		Slp.	J. Brown	9	9	34.0	12.6	3.8	1	.....	.....	New York, N. Y.
77075		Sch.	J. Chrutti	9	8	35.0	15.0	3.6	3	1892	Biloxi, Miss	New Orleans, La.
76512		Slp.	J. Gordon	10	6	36.8	14.0	4.0	2	1884	Bridgeton, N. J	Bridgeton, N. J.
9231		Sch.	[5]J. Kennedy	98	83	79.0	24.0	7.0	5	1847	Surry, Me	Calais, Me.
76826		Sch.	J. Manko	10	6	51.6	13.8	3.3	1	1889	St. Peters Creek, Md	Newbern, N. C.
76021		Sch.	J. McCaffrey	23	16	52.6	18.4	4.1	2	1878	Stonewall, Miss	Gulfport, Miss.
77145		Sch.	J. Peterson	27	17	55.2	18.6	4.2	3	1894	Bonfouca, La	New Orleans, La.
76301		Slp.	J. Shaw	6	6	34.0	11.0	2.6	1	1874	Smiths Landing, N. J	Somers Point, N. J.
77382		Sch.	J. Tolley	7	7	39.0	14.4	2.6	5	1899	Fishing Creek, Md	Crisfield, Md.
76430		Sch.	J. A. Chelton	46	34	66.0	22.5	6.0	4	1883	Pocomoke City, Md	Baltimore, Md.
205848		Sch.	J. A. Croswell	56	47	78.2	22.4	5.9	3	1908	White Haven, Md	Crisfield, Md.
77181		Slp.	J. A. Gault	5	5	26.0	12.4	3.4	1	1895	Atlantic City, N. J	Bridgeton, N. J.
76475		Sch.	J. A. Holland	22	15	56.0	17.4	5.0	1	1883	Pocomoke City, Md	Alexandria, Va.
12760		Sch.	J. A. Holmes	167	159	112.3	26.5	8.7	6	1867	Mears, Mich	Port Huron, Mich.
13245		Slp.	J. A. Mora	50	48	49.4	24.3	6.4	1	1857	Brooklyn, N. Y	New York, N. Y.
75961		Sch.	J. A. Vandergrift	12	12	43.6	15.6	3.8	2	1877	Newtown, Md	Norfolk, Va.
13148		Slp.	J. B. Hillyer	9	9	36.0	13.0	3.0	2	1855	New York, N. Y	New York, N. Y.

[1] Formerly lighthouse schooner Maggie.
[2] Formerly schooner-yacht Shawondasee.
[3] Formerly schooner-yacht Queen.
[4] Formerly schooner Daniel E. Bailey.
[5] Formerly schooner Francis Ellen.
† Composite.

MERCHANT SAILING VESSELS OF THE UNITED STATES—Continued.

Official No.	Signal letters.	Rig.	Name of vessel.	Gross tonnage.	Net tonnage.	Length.	Breadth.	Depth.	Crew.	When built.	Where built.	Home port (where permanent document issues).
						Feet.	Feet.	Feet.				
76363	.....	Sch.	James G. Blaine	20	12	62.8	17.0	4.2	8	1882	Somerset County, Md	Crisfield, Md.
77306	.....	Sch.	James H. Beach	23	20	53.0	18.5	5.6	2	1898	Alexandria, Va	Do.
77321	K. N. Q. T.	Sch.	James H. Bruce	533	476	166.2	37.0	12.5	9	1898	Fairhaven, Cal	San Francisco, Cal.
200150	.....	Slp.	James H. Cullen	6	6	38.6	12.6	3.4	3	1903	Crisfield, Md	Crisfield, Md.
76957	.....	Sch.	James H. Dashiell	52	49	79.0	23.5	5.7	3	1891	Madison, Md	Do
76553	.....	Sch.	James H. Hall	100	95	91.7	22.0	7.0	3	1885	Manitowoc, Wis	Milwaukee, Wis.
77106	K. L. S. F.	Sch.	James H. Hargrave	184	138	128.0	23.6	9.8	5	1893	Sharptown, Md	Baltimore, Md.
13234	.....	Sch.	James H. Holdane	52	50	59.4	23.4	5.7	2	1857	Greenwich, Conn	Cold Spring, N. Y.
75622	J. P. K. Q.	Sch.	James H. Hoyt	414	393	133.4	33.0	10.3	6	1874	Eastham, Conn	Hyannis, Mass.
13155	.....	Slp.	James H. Larkin	10	9	35.0	13.0	3.0	1	1866	Staten Island, N. Y	Norfolk, Va.
76146	.....	Sch.	James H. Lewis	37	35	63.6	22.7	5.6	4	1880	Pocomoke City, Md	Baltimore, Md.
75579	.....	Sch.	James H. Nixon	32	21	58.0	19.0	4.9	5	1873	Mauricetown, N. J	Bridgeton, N. J.
76360	.....	Sch.	James H. O'Neill	26	18	52.0	18.4	5.2	7	1882	Somerset County, Md	Do.
76513	.....	Sch.	James H. Phillips	10	9	50.0	12.0	3.0	5	1884	Taylors Island, Md	Crisfield, Md.
76898	.....	Slp.	James H. Turner	10	5	36.5	13.3	3.8	3	1890	Cambridge, Md	Bridgeton, N. J.
76481	.....	Sch.	James J. Lemon	25	15	54.2	18.9	4.4	3	1884	Wolf River, Miss	New Orleans, La.
75328	.....	Sch.	James K. Rayfield	6	6	39.3	9.6	3.4	1	1871	Crisfield, Md	Cape Charles, Va.
13398	H. L. P. K.	Sch.	James L. Maloy	174	147	102.0	28.5	7.9	5	1864	Milton, Del	Bath, Me.
75626	.....	Sch.	James M. Carey	59	56	68.5	24.1	5.5	2	1874	.....do	Wilmington, Del.
207999	.....	Sch.	James O. Sheppard	43	26	63.0	19.8	5.5	7	1910	Greenwich, N. J	Bridgeton, N. J.
77492	.....	Sch.	James O. Wright	17	17	60.0	17.8	4.7	2	1901	Oriole, Md	Alexandria, Va.
12590	.....	Sch.	James P. Foster, jr	34	32	58.9	18.5	6.2	3	1862	East Haddam, Conn	Provincetown, Mass.
76613	.....	Sch.	James P. Nieukirk	25	15	51.5	18.0	5.1	2	1886	Bridgeton, N. J	Bridgeton, N. J.
76502	.....	Sch.	James P. Thurston	16	15	45.7	15.7	4.6	2	1884	Berkley, Va	Newport News, Va.
77141	.....	Sch.	James R. Clark	70	43	80.0	20.5	8.6	15	1894	Essex, Mass	Salem, Mass.
76337	.....	Sch.	Jas. R. Teal	69	66	81.0	24.0	5.8	3	1882	Milton, Md	Baltimore, Md.
76368	.....	Sch.	James T. Daniel	9	9	47.6	12.5	3.8	5	1882	Monie, Md	Bridgeton, N. J.
76837	.....	Sch.	James T. Dennis	14	9	54.8	15.3	4.0	2	1889	Oriole, Md	Cape Charles, Va.
203539	K. V. P. R.	Sch.	James T. Maxwell, jr	589	481	165.4	36.1	12.9	6	1906	Millbridge, Me	New York, N. Y.
75520	.....	Sch.	Jas. V. Daiger	33	22	55.2	19.3	6.2	4	1871	Somerset County, Md	Tappahannock, Va.
77069	K. L. M. V.	Sch.	James W. Elwell	1,192	1,081	196.4	39.9	18.3	8	1892	Bath, Me	Portland, Me.
13903	.....	Sch.	James W. Lee	20	14	43.5	18.2	4.5	4	1868	English Creek, N. J	Bridgeton, N. J.
202519	.....	Sch.	James W. Parker	132	96	101.0	24.4	11.6	21	1905	Essex, Mass	Boston, Mass.
77502	K. R. H. P.	Sch.	James W. Paul, jr	1,808	1,653	250.0	43.0	21.9	12	1901	Verona, Me	Portland, Me.
76486	.....	Sch.	James and Ella	90	85	82.9	23.4	8.2	4	1884	Essex, Mass	Boston, Mass.
76667	.....	Slp.	James and Margaret	32	30	59.5	21.8	3.8	2	1887	Marcus Hook, Pa	Bridgeton, N. J.
3893	.....	Slp. y.	[1] Jane	16	13	45.0	12.5	6.0	2	1901	South Boston, Mass	Belfast, Me.
12926	.....	Sch.	Jane Ann	10	10	37.3	13.5	4.8	6	1846	Key Vaccas, Fla	Key West, Fla.
12633	.....	Sch.	Jane Brindle	26	25	53.7	18.0	5.4	2	1854	Somerset County, Md	Brooklin, Me.
201484	K. T. L. M.	Sch.	Jane Palmer	3,138	2,823	308.6	49.0	22.4	13	1904	Boston, Mass	Boston, Mass.
76624	.....	Sch.	Jane A. Smith	16	9	42.0	16.0	4.0	4	1886	Goshen, N. J	Bridgeton, N. J.
77070	K. L. M. W.	Bkn.	Jane L. Stanford	970	861	215.5	41.0	17.0	13	1892	Fairhaven, Cal	San Francisco, Cal.
75779	.....	Slp.	Jane and Elizabeth	11	11	36.7	14.5	3.0	2	1875	Tottenville, N. Y	Bridgeport, Conn.
76516	.....	Sch.	Janet	58	44	79.2	22.7	5.6	3	1884	Oxford, Md	Tappahannock, Va.
77504	.....	Sch.	Janice	10	6	38.5	14.3	2.9	3	1901	Biloxi, Miss	Gulfport, Miss.
76754	.....	Sch.	Janie	11	8	46.2	12.2	3.1	1	1888	Smyrna, N. C	Beaufort, N. C.
200123	.....	Sch.	Janie	11	11	41.5	13.5	3.0	1	1903	Sneads Ferry, N. C	Do.
77506	.....	Slp.	Janie F	11	7	34.2	14.9	3.4	1	1901	Harris Neck, Ga	Savannah, Ga.
77163	.....	Sch.	Janie Berry	29	23	50.0	18.4	3.6	2	1894	Straits, N. C	Newbern, N. C.
77366	.....	Slp.	Jannett	8	6	38.0	12.0	3.0	1	1898	Leonardtown, Md	Cape Charles, Va.
204891	.....	Slp.	Jannie	14	11	34.7	14.9	4.5	2	1908	Pin Point, Ga	Savannah, Ga.
13223	.....	Slp.	Japan	38	38	49.0	20.5	6.0	1	1853	Brooklyn, N. Y	New York, N. Y.
76652	.....	Sch.	Jay	18	11	46.0	17.2	4.3	5	1886	Goshen, N. J	Bridgeton, N. J.
76538	.....	Sch.	Jay Eye See	7	7	45.5	12.8	3.4	5	1884	Somerset County, Md	Do.
77027	.....	Slp.	Jay Eye See	7	6	30.4	11.4	3.6	2	1887	Jamesport, N. Y	Greenport, N. Y.
75020	.....	Sch.	Jean Pegeal	9	8	40.0	11.0	3.0	0	1867	Galveston, Tex	Galveston, Tex.
208228	L. B. R. P.	Sch.	Jeanette	97	66	99.0	22.5	10.1	18	1910	Gloucester, Mass	Gloucester, Mass.
76508	.....	Slp.	Jennie	5	5	29.5	13.4	3.0	1	1884	Islip, N. Y	Patchogue, N. Y.
96697	.....	Slp.	Jennie	6	5	25.1	12.3	3.4	1	1887	Marshallville, N. J	Bridgeton, N. J.
76867	.....	Sch.	Jennie	5	5	40.7	10.3	2.6	1	1890	Lenoxville, N. C	Newbern, N. C.
77178	.....	Cat.	Jennie	5	5	26.9	12.5	3.6	1	1895	Port Republic, N. J	Somers Point, N. J.
75992	.....	Sch.	Jennie B	10	9	34.8	11.9	4.8	1	1878	Scituate, Mass	Mount Desert Ferry, Me.
76611	.....	Sch.	Jennie Dawsey	18	17	52.9	10.3	3.1	2	1886	Jordan River, Miss	Gulfport, Miss.
202420	.....	Sch.	Jennie Johnson	17	9	55.9	17.7	3.5	5	1905	Biloxi, Miss	Do.
76992	.....	Sch.	Jennie K	18	17	48.0	17.5	3.0	2	1891	Logtown, Miss	New Orleans, La.
75618	.....	Sch.	Jennie Mathews	332	316	138.0	26.0	12.0	6	1874	Port Huron, Mich	Ogdensburg, N. Y.
77040	.....	Slp.	Jennie P	6	6	31.0	12.3	2.6	1	1892	New Orleans, La	Tampa, Fla.
76488	.....	Slp.	Jennie R	10	9	34.5	14.5	3.7	1	1884	Patchogue, N. Y	Stamford, Conn.
77196	.....	Slp.	Jennie R	9	8	27.0	11.4	5.5	2	1895	Bristol, Me	Boothbay, Me.
76295	.....	Sch.	Jennie Reeves	15	11	44.0	15.8	4.5	5	1882	Dorchester, N. J	Bridgeton, N. J.
76558	.....	Slp.	Jennie Treadwell	8	8	33.8	14.0	3.5	2	1885	Patchogue, N. Y	Greenport, N. Y.
76948	.....	Slp.	Jennie V	6	6	28.0	12.2	2.9	2	1882	.....do	New Haven, Conn.
76306	.....	Sch.	Jennie Weaver	88	83	97.5	22.6	7.0	5	1882	South Haven, Mich	Port Huron, Mich.
76699	.....	Sch.	Jennie Z	19	18	44.7	17.0	4.3	2	1884	Cherryhill, N. J	Bristol, R. I.
75965	J. S. R. G.	Sch.	Jennie A. Stubbs	198	159	111.8	27.6	10.7	5	1877	Lamoine, Me	New York, N. Y.
76989	K. J. W. G.	Sch.	Jennie B. Hodgdon	118	85	95.4	23.4	10.4	18	1891	Gloucester, Mass	Gloucester, Mass.
76403	.....	Slp.	Jennie C. Brown	24	23	45.5	17.5	5.1	9	1883	Bayshore, N. Y	Patchogue, N. Y.
77312	K. N. P. D.	Sch.	Jennie D. Bell	194	171	125.0	23.5	7.5	3	1898	Bethel, Del	Seaford, Del.

[1] Formerly sloop-yacht Bacchante.

Merchant SAILING Vessels of the United States—Continued.

Official No.	Signal letters.	Rig.	Name of vessel.	Gross tonnage.	Net tonnage.	Length.	Breadth.	Depth.	Crew.	When built.	Where built.	Home port (where permanent document issues).
						Feet.	Feet.	Feet.				
76497		Sch.	Jennie D. Blocksom	9	5	40.0	12.5	3.8	3	1884	Lebanon, Del	Wilmington, Del.
76707	K. F. B. L.	Sch.	Jennie E. Righter	647	565	171.0	35.4	14.6	11	1887	Madison, Conn	New Haven, Conn.
77096		Slp.	Jennie M. Chance	14	8	41.6	16.3	4.3	4	1893	Maurloetown, N. J	Bridgeton, N. J.
76438		Sch.	Jennie R. Foote	36	34	56.5	20.6	5.6	2	1883	Cambridge, Md	Baltimore, Md.
76265	J. V. N. S.	Sch.	Jennie S. Hall	450	388	143.0	33.2	12.0	8	1881	Waldoboro, Me	Boston, Mass.
76509		Sch.	Jennie and Edna	63	60	70.0	24.0	5.5	3	1884	Benicia, Cal	San Francisco, Cal.
75947		Slp.	Jennie and Julia	14	13	45.6	14.0	4.9	1	1877	Kennebunk Port, Me	Eastport, Me.
75206		Slp.	Jennie and Kate	6	5	29.5	10.4	2.2	2	1870	Sinepuxent, Md	Chincoteague, Va.
200235		Slp.	Jennings B. Rowe	7	6	38.0	14.5	2.9	1	1903	Shadyside, Va	Newport News, Va.
13694		Sch.	Jenny Lind	52	41	66.0	21.1	5.7	3	1855	Biddeford, Me	Deer Isle, Me.
76211		Sch.	Jeremiah Godfrey	653	620	177.0	34.9	14.0	5	1881	Port Huron, Mich	Detroit, Mich.
76767	K. G. B. V.	Sch.	Jeremiah Smith	409	336	143.9	35.0	10.3	6	1888	New London, Conn	New Haven, Conn.
77505		Sch.	Jeremiah N. Ogden	35	22	56.0	19.4	5.5	5	1901	Greenwich Pier, N. J	Bridgeton, N. J.
13485		Sch.	Jerry Angel	11	11	40.0	11.0	4.0	8	1866	Savannah, Ga	Tampa, Fla.
76959		Slp.	Jesse Arther	6	6	42.6	11.2	2.8	1	1891	Smyrna, N. C	Beaufort, N. C.
13091		Slp.	Jesse Carll	59	56	58.4	23.0	6.9	1	1862	Brooklyn, N. Y	New York, N. Y.
13600	H. V. Q. L.	Sch.	Jesse Hart 2d	255	212	117.0	28.9	10.2	5	1866	Waldoboro, Me	Calais, Me.
13942		Slp.	Jesse Smith	13	12	47.1	14.0	3.9	2	1866	Patchogue, N. Y	Perth Amboy, N. J.
13080		Slp.	Jesse E. Folk	31	29	45.5	22.0	5.5	1	1864	Madison, Conn	New York, N. Y.
13388	H. L. P. B.	Sch.	Jesse L. Leach	247	235	110.0	30.0	9.7	5	1863	Baltimore, Md	Do.
75197		Slp.	Jessie	7	6	29.6	11.9	3.5	0			Boston, Mass.
76503		Slp.	Jessie	10	9	35.5	14.2	3.7	2	1884	Tottenville, N. Y	New York, N. Y.
77022		Sch.	Jessie	21	20	51.0	14.6	5.7	1	1892	Essex, Mass	Newport, R. I.
202274		Sch.	Jessie Costa	130	89	102.5	24.6	11.6	25	1905	do	Provincetown, Mass.
80629		Slp.	[1] Jessie Deane	24	14	44.8	16.0	6.0	2	1875	Middletown, Conn	Newbern, N. C.
13552		Sch.	Jessie Fremont	29	28	54.0	13.1	4.4	1	1858	San Francisco, Cal	San Diego, Cal.
12910		Sch.	Jessie Irving	45	35	71.6	23.6	5.0	3	1866	Absecon, N. J	Elizabeth City, N. C.
77067		Slp.	Jessie L	9	6	34.5	13.3	2.7	1	1892	Burnt Pot Island, Ga	Savannah, Ga.
76050		Sch.	Jessie May	6	5	31.0	11.2	3.2	2	1879	Apalachicola, Fla	Apalachicola, Fla.
76554		Sch.	Jessie P	10	10	34.6	13.8	4.0	1	1884	The Narrows, Fla	Pensacola, Fla.
205628		Slp.	Jessie Price	15	12	50.9	16.3	4.3	5	1908	Oriole, Md	Baltimore, Md.
77010		Sch.	Jessie M. Bell	14	10	50.0	14.0	3.6	1	1892	Beaufort, N. C	Newbern, N. C.
77386		Slp.	Jewel	8	6	37.7	10.8	3.1	2	1899	Sinnickson, Va	Chincoteague, Va.
76524		Sch.	Jim	9	8	48.5	12.6	3.5	6	1884	Tilghmans Island, Md	Annapolis, Md.
203984		Slp.	Joanna	9	9	29.7	14.1	2.8	1	1907	Inverness, Ga	Brunswick, Ga.
77564		Sch.	Joanna Durgain	59	52	68.0	21.6	7.1	2	1902	Brooksville, Me	Castine, Me.
77349		Ywl. y.	[2] Joe	16	14	44.0	16.0	2.8	2	1897	Atlantic, N. C	Patchogue, N. Y.
76706		Sch.	Joe Bell	9	9	49.2	12.8	3.3	2	1887	Big Monie Creek, Md	Crisfield, Md.
76057		Sch.	Joe Sanna	11	10	46.0	15.9	3.8	3	1879	Madisonville, La	Mobile, Ala.
77556		Slp.	Joe Wheeler	6	5	38.0	13.0	3.0	1	1900	Mappsburg, Va	Cape Charles, Va.
76823	K. G. L. T.	Sch.	Joel Cook	401	319	146.0	34.2	10.4	5	1889	Bath, Me	New York, N. Y.
77093	K. L. R. D.	Sch.	John A	282	235	131.7	32.0	9.8	5	1893	Eureka, Cal	Seattle, Wash.
76721		Slp.	John B	8	8	32.4	12.3	4.3	2	1884	Patchogue, N. Y	Sag Harbor, N. Y.
76779		Sch.	John B	8	7	44.0	11.0	3.1	1	1888	Smyrna, N. C	Wilmington, N. C.
13365		Sch.	John Birely	27	17	56.7	17.2	6.3	8	1859	Philadelphia, Pa	Bridgeton, N. J.
201579	K. T. N. B.	Sch.	John Bossert	601	492	170.7	36.0	12.8	8	1904	Bath, Me	New York, N. Y.
75999	J. S. W. M.	Sch.	John Bracewell	224	194	113.6	29.2	9.1	5	1878	do	Rockland, Me.
75007		Sch.	John Bradley	41	39	66.0	21.3	5.7	3	1854	Dorchester County, Md	Annapolis, Md.
77436		Sch.	John Branford	24	24	67.0	18.6	5.5	2	1900	Fairmount, Md	Alexandria, Va.
13218		Slp.	John Bridge	48	48	49.5	20.4	8.2	1	1848	Brooklyn, N. Y	New York, N. Y.
76017		Slp.	John Buzby	12	7	43.0	16.5	4.2	3	1878	Burlington, N. J	Bridgeton, N. J.
77223		Sch.	John Cloughen	71	46	65.0	25.0	5.0	2	1896	Milford, Del	New York, N. Y.
13941		Slp.	John Cornwell	24	23	48.0	18.0	4.7	1	1847	Cow Bay, N. Y	Patchogue, N. Y.
76496		Sch.	John D	12	11	41.6	14.2	2.3	1	1883	Wading River, N. J	Tuckerton, N. J.
77417	K. Q. B. G.	Shp.	[3] John Ena	2,842	2,706	312.9	48.1	25.0	29	1892	Glasgow, Scotland	San Francisco, Cal.
76459		Sch.	John Ethridge	10	9	51.0	12.5	3.0	2	1883	Dames Quarter, Md	Tappahannock, Va.
76566		Sch.	John Feeney	47	45	59.2	20.4	8.3	14	1885	Noank, Conn	New York, N. Y.
76650		Sch.	John Fogarty	10	10	42.0	12.0	3.5	2	1886	Manatee, Fla	Tampa, Fla.
209753		Sch.	John Fogarty	30	22	55.4	17.9	4.6	2	1912	Fogartyville, Fla	Do.
201630	K. T. N. P.	*Sch.	John Forsyth	2,198	2,067	279.4	47.4	21.5	7	1904	New London, Conn	New London, Conn.
77252	K. M. W. S.	Sch.	John Francis	322	285	126.0	32.2	9.0	6	1897	Tottenville, N. Y	Galveston, Tex.
77308		Sch.	John Fritz	4,693	4,447	436.0	50.0	24.0	9	1898	West Bay City, Mich	Duluth, Minn.
77353		Slp.	John Goffigon	8	8	42.6	13.1	3.0	1	1899	Cape Charles, Va	Cape Charles, Va.
75834		Sch.	John Green	27	15	52.0	17.4	5.5	2	1876	Mystic, Conn	Newport News, Va.
12539		Sch.	John Guyant	36	23	58.6	18.7	5.4	5	1866	Camden, N. J	Philadelphia, Pa.
76578	K. D. B. S.	Sch.	John Hagerty	235	223	129.3	28.7	9.0	10	1885	Tottenville, N. Y	New York, N. Y.
77276		Sch.	John Henry	7	7	41.6	14.7	2.9	4	1897	Fishing Creek, Md	Crisfield, Md.
75668		Sch.	John Kelso	51	48	71.8	24.6	5.7	4	1872	Accomac County, Va	Baltimore, Md.
13664		Sch.	John Kilderhouse	500	475	168.0	32.3	12.0	7	1857	Bay City, Mich	Port Huron, Mich.
75662		Slp.	John Lansdale	13	13	46.4	15.3	4.0	2	1874	Wading River, N. J	Tuckerton, N. J.
76507		Sch.	John Martin	45	33	69.8	20.4	6.2	3	1884	Baltimore, Md	Baltimore, Md.
202718		Slp.	John Martin	20	16	45.0	17.4	3.9	2	1905	Bluffton, S. C	Beaufort, S. C.
77367	K. P. G. R.	Sch.	John Maxwell	532	445	152.4	35.3	12.7	7	1899	Millbridge, Me	New York, N. Y.
76264		Sch.	John Mee	199	189	122.9	26.9	9.0	6	1881	Milwaukee, Wis	Chicago, Ill.
12831		Sch.	John Nagel	66	62	71.5	24.5	5.6	2	1867	San Francisco, Cal	San Francisco, Cal.
75945		Sch.	John Neely	10	9	37.8	14.9	3.2	1	1877	Hunting Creek, Va	Crisfield, Md.
12703		Sch.	John Nye	66	38	73.7	21.1	7.7	6	1865	Essex, Mass	Tampa, Fla.

[1] Formerly sloop Wm. W. Hulse.

[2] Formerly {a sloop-yacht Jo. / b yawl-yacht Venata.

[3] Formerly Hawaiian ship John Ena.

MERCHANT SAILING VESSELS OF THE UNITED STATES—Continued.

Official No.	Signal letters.	Rig.	Name of vessel.	Gross tonnage.	Net tonnage.	Length.	Breadth.	Depth.	Crew.	When built.	Where built.	Home port (where permanent document issues).
						Feet.	Feet.	Feet.				
77435	K. Q. H. V.	Bkn.	John Palmer	1,187	1,080	223.9	42.4	17.2	14	1900	Fairhaven, Cal	San Francisco, Cal.
76958	K. J. P. L.	Sch.	John Paul	410	352	137.4	32.7	12.3	6	1891	Franklin, Me	Ellsworth, Me.
76735	K. F. G. J.	Sch.	John Peirce	405	353	147.0	34.3	10.0	6	1888	Bath, Me	New York, N. Y.
76494		Sch.	John Schmults	59	56	70.4	24.7	5.1	3	1884	Nyack, N. Y	Perth Amboy, N. J.
77358		*Sch.	JOHN SMEATON	5,049	4,725	458.0	50.2	25.0	9	1899	West Superior, Wis	Duluth, Minn.
76313	J. W. B. S.	Bkn.	John Smith	588	525	159.3	37.2	14.4	9	1882	Port Blakeley, Wash	San Francisco, Cal.
76846	K. G. Q. S.	Sch.	John Swan	716	619	149.5	34.1	18.6	9	1889	Columbia Falls, Me	New York, N. Y.
208888		*Sch.	John Taylor	57	52	75.0	20.0	6.5	2	(†)	Alexandria, Va	Alexandria, Va.
76952	K. J. N. R.	Sch.	John Twohy	1,019	908	193.2	39.0	20.3	9	1891	Newburyport, Mass	Boston, Mass.
77377		Slp.	John W	6	6	32.0	12.4	2.6	1	1898	Long Beach, N. J	Somers Point, N. J.
13922		Slp.	John Wesley	15	14	42.2	16.2	4.4	2	1868	Linwood, N. J	Chincoteague, Va.
75006		Sch.	John Wethered	69	66	76.5	23.7	6.5	4	1867	Talbot County, Md	Crisfield Md.
75856	J. R. V. F.	Sch.	John A. Beckerman	485	376	140.7	34.2	16.1	6	1876	Boston, Mass	Boston, Mass.
77194	K. M. J. S.	Sch.	John A. Campbell	545	462	161.2	36.7	12.8	8	1895	Port Blakeley, Wash	San Francisco, Cal.
75589	J. N. V. S.	Sch.	John A. Curtis	155	147	111.2	23.6	8.5	3	1874	Laurel, Del	Baltimore, Md.
76406		Sch.	John A. English	25	24	51.0	17.6	5.0	3	1883	Leesburg, N. J	Tappahannock, Va.
77131	K. T. R. N.	Sch.	John A. Ericsson	60	57	75.5	20.0	8.4	10	1894	Essex, Mass	Savannah, Ga.
76815		Sch.	John A. Francomb	658	625	180.0	36.0	13.0	6	1889	West Bay City, Mich	Buffalo, N. Y.
77310		Sch.	JOHN A. ROEBLING	4,693	4,447	436.0	50.0	24.0	9	1898	....do	Duluth, Minn.
76180		Slp.	John A. Russell	22	21	58.3	15.9	3.0	3	1880	Havre de Grace, Md	Tappahannock, Va.
77588	K. S. M. Q.	Sch.	John B. Biemiller	1,077	858	188.3	38.2	21.8	8	1903	Bath, Me	Bath, Me.
75675	J. Q. G. L.	Sch.	John B. Carrington	388	315	133.5	33.0	14.0	6	1874	Guilford, Conn	Bangor, Me.
76932	K. J. G. M.	Sch.	John B. Coyle	685	607	155.3	34.8	16.8	7	1891	Bath, Me	Portland, Me.
75629		Sch.	John B. Hegeman	26	17	52.0	16.0	5.0	4	1872	City Island, N. Y	Bridgeton, N. J.
76814	K. G. L. F.	Sch.	John B. Manning	1,190	955	198.9	40.1	17.4	9	1889	Wilmington, Del	Philadelphia, Pa.
13799		Sch.	John B. Norris	49	46	66.5	20.2	6.3	2	1868	Fairhaven Mass	Southwest Harbor, Me.
75404		Sch.	John C. Bowers	54	51	69.2	22.8	4.9	3	1871	Tottenville, N. Y	New York, N. Y.
76919		Slp.	John C. Davis	6	5	32.4	12.2	3.5	1	1890	Straits, N. C	Beaufort, N. C.
77572	K. S. H. D.	Bkn.	John C. Meyer	932	794	200.0	40.0	15.4	11	1902	Tacoma, Wash	San Francisco, Cal.
76441		Sch.	John C. Smith	8	8	49.2	12.0	3.1	3	1884	Somerset County, Md	Baltimore, Md.
76184		Sch.	John C. Walker	8	7	52.5	13.1	3.2	5	1880	Crisfield, Md	Crisfield, Md.
12799		Sch.	John C. White	38	28	60.0	18.4	6.0	7	1864	Somerset County, Md	Baltimore, Md.
203149	K. V. L. C.	Sch.	John D. Colwell	1,042	946	191.6	39.2	12.1	10	1906	Rockland, Me	Boston, Mass.
75399	J. L. Q. F.	*Slp.	John D. Paige	397	377	127.0	31.5	9.6	2	1872	Camden, N. J	Wilmington, Del.
76110	J. T. Q. B.	Sch.	John D. Spreckels	266	253	124.6	31.2	10.9	9	1880	San Francisco, Cal	San Francisco, Cal.
76373		Sch.	John E. Bright	27	26	54.9	18.6	4.8	5	1882	St. Michaels, Md	Tappahannock, Va.
77024		*Slp.	John E. Du Bois	32	30	59.3	17.0	4.8	2	1892	Havre de Grace, Md	Baltimore, Md.
75739		Sch.	John E. Mehrer	25	15	50.8	17.2	4.9	5	1875	Bridgeton, N. J	Bridgeton, N. J.
77299		Slp.	John E. Mehrer II	15	13	46.0	16.2	4.5	2	1898	Toms River, N. J	Somers Point, N. J.
77384		Slp.	John F. Daugherty	6	6	37.5	13.0	3.5	2	1899	Crisfield, Md	Cape Charles, Va.
77272		Sch.	John F. Hurst	9	9	53.7	14.4	3.0	6	1897	Oriole, Md	Crisfield, Md.
77311		Slp.	John F. Mitchell	8	8	41.0	14.8	3.6	1	1898	Crisfield, Md	Do.
76256	J. V. N. B.	Sch.	John G. North	336	320	143.5	34.2	11.2	8	1881	Marshfield, Oreg	San Francisco, Cal.
76404		Sch.	John G. Pettis	26	25	47.0	18.4	4.6	1	1883	Islip, N. Y	Patchogue, N. Y.
13380		Sch.	John G. Whilldin	51	48	78.3	18.8	6.9	8	1839	Philadelphia, Pa	Mobile, Ala.
75145		Sch.	John H. Davis	38	27	58.8	20.6	6.2	4	1869	Dorchester County, Md	Annapolis, Md.
76206		Sch.	John H. Hoffman	13	13	35.0	14.0	4.0	2	1881	Apalachicola, Fla	Tampa, Fla.
76698		Sch.	John H. Hoffman	5	5	37.0	11.6	2.8	4	1887	Smiths Island, Md	Crisfield, Md.
76420	K. B. M. J.	Sch.	John H. May	363	319	136.2	34.0	10.4	6	1883	Milford, Del	Philadelphia, Pa.
203779		Sch.	John H. Orr	27	17	50.5	18.0	4.6	7	1906	Greenwich, N. J	Bridgeton, N. J.
76316		Slp.	John H. Trusty	9	9	33.4	13.6	3.8	1	1882	Patchogue, N. Y	Stamford, Conn.
76914		Sch.	John J. Barlum	1,184	1,125	222.5	40.5	16.3	6	1890	Toledo, Ohio	Port Huron, Mich.
76610		Sch.	John J. Driscoll	17	17	53.3	16.6	4.4	4	1886	Biloxi River, Miss	Mobile, Ala.
205662	K. W. R. D.	Sch.	John J. Fallon	125	77	103.0	24.0	12.0	18	1908	Essex, Mass	Boston, Mass.
76549	K. C. T. W.	Sch.	John J. Hanson	628	556	149.0	34.4	17.5	8	1885	Bath, Me	Portsmouth, N. H.
77250	K. M. W. H.	Sch.	John J. Perry	152	138	93.2	26.5	10.2	4	1897	Rockland, Me	Rockland, Me.
209417		Slp.	John L. Lawrence	7	5	39.0	12.9	3.2	1	1911	Deep Creek, Va	Cape Charles, Va.
75687		Sch.	John L. Luddington	35	26	63.6	20.4	5.8	10	1874	Newtown, Md	Bridgeton, N. J.
77061		Slp.	John L. Mills	5	5	37.0	9.0	2.5	3	1892	Chincoteague, Va	Chincoteague, Va.
76396		Sch.	John L. Spedden	38	28	64.2	21.1	4.7	3	1883	Cambridge, Md	Baltimore, Md.
77328		Slp.	John L. Thomas	5	5	37.6	12.0	3.0	4	1897	Hollands Island, Md	Crisfield, Md.
76484	K. C. H. F.	Sch.	John L. Treat	500	436	155.0	34.0	11.5	7	1884	Madison, Conn	Marblehead, Mass.
77143		Sch.	John M. Keen	64	33	78.8	20.0	8.6	6	1894	Essex, Mass	Pensacola, Fla.
77262		Slp.	John O. Davis	6	6	36.6	11.8	3.0	1	1896	Marion, Md	Tappahannock, Va.
76596		Sch.	John P. Bradshaw	9	6	39.8	12.4	3.3	1	1885	Somerset County, Md	Cape Charles, Va.
76764	K. G. B. R.	Sch.	John Q. Ferguson	129	122	105.2	21.0	7.6	3	1888	Sharptown, Md	Baltimore, Md.
77439	K. P. R. N.	Sch.	[1]John R. Bradley	112	80	96.8	24.5	9.8	18	1900	Essex, Mass	Gloucester, Mass.
76125	J. T. R. C.	Sch.	John R. Fell	354	281	131.8	34.1	10.4	5	1880	Bath, Me	Boston, Mass.
77281		Slp.	John R. Jones	6	6	36.5	13.3	3.2	1	1897	Pocomoke City, Md	Cape Charles, Va.
200880		Sch.	John R. Manta (whaling)	147	98	101.8	24.9	10.2	20	1904	Essex, Mass	Provincetown, Mass.
76386	K. B. C. M.	Sch.	John R. Penrose	455	432	148.0	34.6	12.2	7	1883	Milford, Del	New York, N. Y.
207001		Sch.	John R. Platter	29	29	58.4	16.6	5.8	3	1909	Key Largo, Fla	Key West, Fla.
75887		Sch.	John R. Walter	8	8	33.0	14.3	3.2	3	1876	Nashville, Va	Chincoteague, Va.
75706	J. Q. P. B.	Sch.	John S. Beacham	234	199	107.4	28.6	8.4	5	1874	Baltimore, Md	Richmond, Va.
76863	K. G. T. S.	Bkn.	John S. Emery	919	803	167.7	35.7	22.1	10	1890	Boston, Mass	Boston, Mass.
75253	J. K. G. T.	Sch.	John S. Gilmore	117	111	87.9	27.2	7.1	2	1870	Mays Landing, N. J	New Haven, Conn.
77330		Slp.	John S. Harvey	5	5	34.5	12.9	2.9	1	1898	Guilford, Va	Cape Charles, Va.

[1] Formerly schooner Joseph W. Lufkin.

† Rebuilt, 1911.

Merchant SAILING Vessels of the United States—Continued.

Official No.	Signal letters.	Rig.	Name of vessel.	Gross tonnage.	Net tonnage.	Length.	Breadth.	Depth.	Crew.	When built.	Where built.	Home port (where permanent document issues).
						Feet.	Feet.	Feet.				
75732	.....	Slp.	John S. Johnson	13	7	32.4	14.2	3.9	3	1874	Nashville, Va.	Bridgeton, N. J.
75111	.....	Slp.	John S. Morgan	23	22	47.5	17.4	5.2	2	1869	Greenport, N. Y.	New York, N. Y.
76701	.....	Sch.	John S. Myers	25	15	54.4	17.9	5.0	9	1887	Bridgeton, N. J.	Bridgeton, N. J.
207891	L. B. Q. G.	*Sch.	John S. Pancake	836	762	203.0	35.5	13.5	5	1910	Seaford, Del.	Richmond, Va.
76669	.....	*Sch.	John S. Wilson	46	44	69.1	19.1	4.6	3	1887	Havre de Grace, Md.	Cape Charles, Va.
203687	K. V. R. N.	*Sch.	John T. Donohue	630	590	199.0	32.1	11.7	2	1906	Elkton, Md.	Wilmington, Del.
76673	.....	Slp.	John T. Mills	15	14	38.9	14.5	3.2	4	1887	Sharptown, Md.	Newport News, Va.
75582	.....	Sch.	John T. Russell	36	34	66.2	22.2	4.7	3	1872	Onancock, Va.	Bridgeport, Conn.
76982	.....	Sch.	John T. White	10	9	52.0	14.3	3.3	2	1891	St. Peters, Md.	Cape Charles, Va.
13494	.....	Sch.	John W. Bell	90	86	86.1	22.8	6.9	4	1848	New York, N. Y.	Seaford, Del.
77438	K. Q. J. F	*Sch.	John W. Chittenden	235	186	128.2	27.0	8.7	9	1900	Tottenville, N. Y.	New York, N. Y.
77432	K. Q. H. D.	Sch.	John W. Dana	556	478	159.9	35.5	12.8	7	1900	Phippsburg, Me.	Bath, Me.
76479	.....	Sch.	John W. Dean	30	28	59.8	18.8	4.8	3	1883	Taylors Island, Md.	Baltimore, Md.
77372	.....	Slp.	John W. Dize	5	5	48.0	12.3	2.6	1	1896	Crisfield, Md.	Cape Charles, Va.
77488	.....	Slp.	John W. Parker	6	6	38.3	14.3	3.0	4	1901	Fishing Creek, Md.	Crisfield, Md.
13374	.....	Sch.	John W. Paul	28	26	60.3	19.1	3.6	2	1855	Bridgeboro, N. J.	Perth Amboy, N. J.
76979	.....	Sch.	John W. Smith	10	6	51.5	13.7	3.6	5	1891	St. Peters, Md.	Newport News, Va.
75644	.....	Sch.	John W. Stout	41	39	66.6	22.4	4.5	2	1874	Nyack, N. Y.	Patchogue, N. Y.
76208	.....	Sch.	John W. Wright	26	24	52.0	13.7	5.6	2	1869	Oshkosh, Wis.	Milwaukee, Wis.
76227	.....	Slp.	John W. Wright	5	5	31.0	11.4	2.6	2	1881	Isle of Wight County, Va.	Norfolk, Va.
75905	.....	Sch.	John E. A. Cunningham	24	15	52.7	16.8	4.8	2	1876	Somerset County, Md.	Alexandria, Va.
75917	.....	Sch.	John R. P. Moore	99	94	86.7	27.0	6.5	3	1877	Snowhill, Md.	Seaford, Del.
204292	.....	Sch.	John Hays Hammond	132	92	101.9	24.5	11.8	20	1907	Essex, Mass.	Gloucester, Mass.
75841	J. R. S. M.	Bk.	John and Winthrop (whaling).	338	321	114.4	28.5	16.2	35	1876	Bath, Me.	San Francisco, Cal.
203916	.....	Slp.	Jolly Rover	6	6	25.4	11.5	1.8	1	1907	Tampa, Fla.	Pensacola, Fla.
77025	.....	Slp.	Jolly Tramp	7	6	25.0	11.3	3.3	2	1892	Pensacola, Fla.	Key West, Fla.
77437	.....	Sch.	Jolly Traveler	13	11	43.8	15.8	3.2	2	1900	Biloxi, Miss.	Gulfport, Miss.
12581	H. K. P. F.	Sch.	Jonathan Cone	122	116	101.6	23.6	8.0	3	1855	Camden, N. J.	New York, N. Y.
13843	.....	Slp.	Jordan	25	24	45.0	17.5	5.0	2	1868	Patchogue, N. Y.	Somers Point, N. J.
208428	L. B. T. P.	Sch.	Jorgina	103	62	103.3	22.6	10.4	20	1911	Essex, Mass.	Gloucester, Mass.
13956	.....	Sch.	Joseph Allen	56	39	74.5	24.1	5.6	4	1865	Accomac County, Va.	Chincoteague, Va.
201439	.....	Sch.	Joseph Dixon	61	57	63.0	22.8	5.7	4	1904	Anclote, Fla.	New York, N. Y.
75821	.....	Sch.	Joseph Franklin	7	7	50.0	10.2	3.5	4	1875	Somerset County, Md.	Crisfield, Md.
77122	.....	Slp.	Joseph Hart	8	7	31.0	13.5	3.9	1	1893	Patchogue, N. Y.	Patchogue, N. Y.
209009	.....	Sch.	Jos. Lawrence, jr.	19	12	51.3	18.4	3.4	4	1911	Seymour, Miss.	Gulfport, Miss.
77335	.....	Sch.	Jos. Mazzini	12	8	40.8	13.6	3.4	3	1898	Biloxi, Miss.	Do.
77137	.....	Sch.	Joseph Murray	69	66	63.0	24.6	4.9	2	1894	Milford, Del.	Patchogue, N. Y.
76262	J. V. N. M.	*Sch.	Joseph B. Thomas	1,938	1,781	234.3	42.3	19.2	4	1881	Thomaston, Me.	Perth Amboy, N. J.
201649	.....	*Sch.	Joseph F. Clinton	553	534	188.0	30.0	12.6	3	1904	Pocomoke City, Md.	Philadelphia, Pa.
13900	.....	Sch.	Joseph G. Hamblin	35	33	58.0	17.0	5.6	3	1866	Somerset County, Md.	Crisfield, Md.
13946	.....	Sch.	Joseph L. Mott	18	17	42.0	16.5	4.2	8	1867	Patchogue, N. Y.	Norfolk, Va.
201647	.....	Sch.	Joseph L. Mulford, jr.	34	19	65.0	20.0	6.0	4	1904	Milton, Del.	Bridgeton, N. J.
202680	K. V. D. L.	Sch.	Joseph P. Cooper	315	288	150.4	28.2	10.2	6	1905	Sharptown, Md.	Crisfield, Md.
76838	K. G. P. M.	Sch.	Joseph P. Johnson	98	93	87.6	23.7	9.2	20	1889	Essex, Mass.	Provincetown, Mass.
77158	.....	Sch.	Joseph S. Faulkner	30	29	69.3	19.3	4.6	2	1894	Tilghmans Island, Md.	Crisfield, Md.
76422	.....	Sch.	Joseph T. Brenan	27	26	54.0	17.7	5.3	1	1883	Madison, Md.	Tappahannock, Va.
76164	.....	Sch.	Joseph W. Brooks	24	23	66.0	15.8	4.1	3	1880	Dorchester County, Md.	Baltimore, Md.
76477	.....	Sch.	Jos. W. Brooks	10	9	43.6	14.6	3.2	6	1883	Madison, Md.	Do.
76987	K. J. V. S.	Sch.	Joseph W. Hawthorn	585	516	159.5	35.1	13.2	8	1891	Bath, Me.	Thomaston, Me.
75840	.....	Slp.	Josephine	8	8	32.4	14.3	3.3	1	1876	Christian Hook, N. Y.	Patchogue, N. Y.
76230	.....	Sch.	Josephine	19	18	54.8	16.0	4.4	3	1881	St. Michaels, Md.	Baltimore, Md.
76631	.....	Sch.	Josephine	15	14	49.5	14.0	3.2	4	1886	Meyers, Fla.	Key West, Fla.
76897	.....	Sch.	Josephine	7	7	37.5	13.3	3.8	3	1890	Hog Island, Tex.	Port Lavaca, Tex.
76994	.....	Lgr.	Josephine	5	5	29.0	9.7	2.8	1	1890	Terrebonne Parish, La.	Brashear, La.
77218	K. M. Q. T.	Sch.	Josephine	940	842	189.0	36.8	17.2	7	1896	Belfast, Me.	Philadelphia, Pa.
77355	.....	Slp. y.	Josephine	8	8	38.0	10.7	4.8	1	1899	Muncie, Ind.	Chicago, Ill.
77421	.....	Slp.	Josephine	8	8	31.0	11.4	5.9	1	1900	Friendship, Me.	Boston, Mass.
96277	.....	Slp. y.	[1]Josephine	32	31	49.2	17.9	6.9	2	1894	Northport, N. Y.	New York, N. Y.
76765	.....	Sch.	Josephine Byrd	10	10	49.9	15.1	3.8	6	1888	Crisfield, Md.	Crisfield, Md.
203924	.....	Slp.	Josephine D.	22	17	43.8	15.9	5.7	2	1907	Shipyard, Ga.	Savannah, Ga.
207219	.....	Sch.	Josephine De Costa	114	84	96.5	24.0	11.4	18	1910	Essex, Mass.	Boston, Mass.
202580	.....	Sch.	Josephine Delmas	26	19	55.0	19.9	4.0	5	1905	Handsboro, Miss.	Gulfport, Miss.
77209	.....	Sch.	Josephine Keas	22	17	47.6	15.0	4.4	2	1895	Bishopville, Md.	Alexandria, Va.
77248	.....	Sch.	Josephine Lopez	44	35	65.0	22.3	4.8	4	1896	Handsboro, Miss.	Mobile, Ala.
77086	.....	Sch.	Josephine Mestier	41	26	68.2	23.7	4.1	5	1893	.....do.	New Orleans, La.
13852	.....	Slp.	Josephine Otis	13	13	41.0	14.9	4.0	2	1867	Saybrook, Conn.	Norfolk, Va.
75771	.....	Sch.	Josephine Smith	13	9	45.0	16.0	3.9	2	1875	Bellport, N. Y.	Cape Charles, Va.
75888	J. S. B. Q.	*Sch.	Josephus	1,406	1,340	213.0	39.2	24.4	4	1876	Newcastle, Me.	New York, N. Y.
13015	.....	Sch.	Joses	120	114	99.8	24.0	7.1	4	1866	Holland, Mich.	Milwaukee, Wis.
13359	.....	Sch.	Joshua Green	20	19	44.0	16.4	4.4	2	1860	Philadelphia, Pa.	Newport News, Va.
76225	.....	Sch.	Josiah S. Newcomb	32	21	57.0	19.0	5.0	5	1881	Bridgeton, N. J.	Bridgeton, N. J.
13878	.....	Slp.	Josie	6	6	34.0	12.0	3.0	1	1868	New York, N. Y.	Norfolk, Va.
75213	.....	Sch.	Josie	83	78	75.1	25.3	6.6	2	1870	Columbia Falls, Me.	Machias, Me.
201743	.....	Sch.	Josie D.	14	11	50.0	15.4	3.6	1	1904	Lockwood Folly, N. C.	Wilmington, N. C.
77468	.....	Sch.	Josie Weaver	50	26	75.5	23.4	4.6	5	1901	Madisonville, La.	New Orleans, La.
205752	K. W. R. N.	Sch.	Josie and Phebe	137	88	107.9	25.8	12.2	27	1908	Essex, Mass.	Boston, Mass.

[1] Formerly sloop-yacht Hallie.

MERCHANT SAILING VESSELS OF THE UNITED STATES—Continued.

Official No.	Signal letters.	Rig.	Name of vessel.	Gross tonnage.	Net tonnage.	Length.	Breadth.	Depth.	Crew.	When built.	Where built.	Home port (where permanent document issues).
			L.			*Feet.*	*Feet.*	*Feet.*				
140466		Slp.	L. Drew	8	5	35.5	13.8	3.2	3	1881	Somers Point, N. J	Bridgeton, N. J.
141310		Sch.	L. Faries	16	16	41.6	18.5	4.2	1	1893	Santa Rosa Sound, Fla	Pensacola, Fla.
140398		Cat.	L. Roberta	5	5	26.5	11.9	3.2	1	1876	Osterville, Mass	Nantucket, Mass.
14773		Sch.	L. Snow, jr	43	43	63.6	18.6	6.0	2	1851	Essex, Mass	Belfast, Me.
203960		Slp.	L. Witt	12	12	44.6	14.0	3.0	0	1907	Peletier, N. C	Beaufort, N. C.
140551	J. W. G. T.	Sch.	L. A. Plummer	394	336	129.7	32.2	12.4	7	1882	Bath, Me	New Bedford, Mass.
14746		Sch.	L. A. Stetser	23	22	48.1	17.6	4.9	2	1864	Somers Point, N. J	Castine, Me.
15970		Sch.	L. B. Coates	189	179	116.1	25.5	8.1	5	1874	Saugatuck, Mich	Port Huron, Mich.
15944		Sch.	L. B. Platt	39	27	61.6	22.2	6.3	3	1873	Dorchester County, Md	Baltimore, Md.
15703		Sch.	L. C. Spencer	44	42	64.0	20.8	6.4	4	1870	....do	Crisfield, Md.
140166		Slp.	L. C. Wallace	16	8	40.9	15.8	4.5	5	1876	Tuckerton, N. J	Bridgeton, N. J.
140571		Sch.	L. E. Coulbourn	19	13	59.0	16.3	4.3	7	1882	Somerset County, Md	Crisfield, Md.
140130	J. R. G. Q.	Sch.	L. E. Williams	100	95	95.5	23.1	7.5	4	1875	Wicomico County, Md	Baltimore, Md.
206028		Sch.	L. E. Yates	40	27	66.0	20.0	5.5	7	1909	Greenwich, N. J	Bridgeton, N. J.
141434		Sch.	L. F. Petty	35	25	65.5	18.7	5.0	4	1896	Madison, Md	Baltimore, Md.
200538		Sch.	L. J. Chester	25	20	49.7	17.7	4.4	2	1903	Shipyard, Ga	Savannah, Ga.
15916		Sch.	L. J. Cox	44	31	61.0	20.5	6.2	3	1873	Wilmington, Del	Annapolis, Md.
140372		Slp.	L. J. Dayton	12	11	36.4	14.4	4.2	2	1879	Port Jefferson, N. Y	Perth Amboy, N. J.
140846		Sch.	L. J. Muir	10	9	51.0	13.1	3.5	6	1886	Somerset County, Md	Crisfield, Md.
140852		Sch.	L. J. Oliver	25	14	55.0	17.3	4.6	2	1886	Portsmouth, Va	Newbern, N. C.
15753	J. K. V. M.	Sch.	L. L. Hamlin	147	140	105.0	26.6	8.8	4	1871	Calais, Me	Bridgeport, Conn.
140965		Sch.	L. O. Muir	13	8	54.6	14.7	3.8	2	1888	Somerset County, Md	Norfolk, Va.
141828		Sch.	L. T. Blocksom	13	12	50.0	13.4	3.5	2	1902	Marco, Fla	Key West, Fla.
141846		Slp.	L. T. Boggs	8	6	44.0	13.5	3.0	1	1903	Onancock, Va	Crisfield, Md.
15980	J. P. H. K.	Sch.	L. T. Whitmore	296	240	120.9	30.1	10.6	5	1874	Rockland, Me	Deer Isle, Me.
140974		Sch.	L. W. Courtney	7	5	48.0	11.8	3.0	2	1888	Mundy Point, Va	Tappahannock, Va.
140660		Sch.	L. W. Machen	10	9	43.5	13.2	3.4	2	1883	Mathews County, Va	Newport News, Va.
140848		Sch.	L. E. P. Dennis	10	6	52.7	14.7	2.9	1	1886	Somerset County, Md	Do.
140336		Sch.	L. Atwood Bennett	8	8	49.8	11.4	2.4	6	1875	Crisfield, Md	Baltimore, Md.
141766	K. R. J. V.	Sch.	L. Herbert Taft	1,492	1,294	221.0	42.7	20.0	11	1901	Thomaston, Me	Thomaston, Me.
141588	K. V. J. Q.	Sch. y.	La Paloma	26	20	42.0	15.5	6.1	5	1894	San Francisco, Cal	Honolulu, Hawaii.
204296		Sch. y.	La Viajera	35	35	57.0	17.5	7.3	2	1907	Dockton, Wash	Tacoma, Wash.
141842		Sch.	Lacey	9	8	43.7	14.5	2.7	1	1902	Wit, N. C	Beaufort, N. C.
15851		Slp.	Laconic	19	18	56.6	14.1	4.4	1	1872	Sayville, N. Y	Greenport, N. Y.
141029		Sch.	Lacy Thoroughgood	16	15	63.0	16.6	4.0	2	1889	St. Peters Creek, Md	Norfolk, Va.
201948		Slp. y.	[1] Ladrone	19	14	44.8	12.4	5.3	3	1905	Bristol, R. I	Salem, Mass.
140610	K. S. W. L.	Sch.	Lady Elgin	75	45	77.2	21.8	7.8	15	1883	Boothbay, Me	Norfolk, Va.
140385		Sch.	Lady Evans	7	5	45.3	11.3	3.3	4	1879	Somerset County, Md	Crisfield, Md.
200529		Sch.	Lady Florence	8	7	33.0	13.1	3.3	2	1903	Mandeville, La	New Orleans, La.
141186		Sch.	Lady Grant	10	7	38.3	13.7	3.5	1	1891	Atlantic, N. C	Beaufort, N. C.
140736		Slp.	Lady Harrington	8	8	43.5	14.5	3.5	6	1884	Madison, Md	Crisfield, Md.
141567		Sch.	Lady Jones	7	7	45.0	13.5	2.7	5	1898	Elliott, Md	Baltimore, Md.
141770		Sch.	Lady Moulton	11	7	45.6	10.6	2.6	0	1901	San Diego, Cal	San Diego, Cal.
140836		Sch.	Lady of Fox Creek	9	8	48.0	12.0	3.0	3	1874	Dorchester County, Md	Crisfield, Md.
14514		Sch.	Lady of the Lake	21	13	50.1	17.7	6.0	7	1846	Somerset County, Md	Wilmington, Del.
140268		Slp.	Lady of the Lake	7	6	33.8	14.0	3.4	3	1877	Dorchester County, Md	Baltimore, Md.
206957		Slp.	Lady of the Lake	8	5	32.0	11.3	3.0	2	1909	Morgan City, La	Brashear, La.
206347	L. B. D. J.	Sch.	Laforrest L. Simmons	132	104	88.9	27.8	7.5	4	1909	Milford, Del	Fall River, Mass.
141150	K. J. R. B.	Sch.	Laguna	385	328	125.2	33.0	14.0	7	1891	Port Jefferson, N. Y	New York, N. Y.
141722	K. Q. W. F.	Bkn.	Lahaina	1,067	994	217.0	42.0	17.0	13	1901	Oakland, Cal	San Francisco, Cal.
141589		*Sch.	Lakeside	39	32	68.4	18.6	3.8	2	1899	Mount Clemens, Mich	Detroit, Mich.
15984	J. P. K. F.	*Sch.	*Lancaster*	1,283	1,204	248.4	37.1	18.3	4	1874	Philadelphia, Pa	New York, N. Y.
15847		Sch.	Lanciott	34	33	56.2	21.3	5.3	5	1872	Baltimore, Md	Washington, D. C.
141765	K. R. H. W	*Sch.	Langhorne	955	866	195.0	35.0	17.6	4	1901	Noank, Conn	Philadelphia, Pa.
15990	J. P. M. D.	Sch.	Lanie Cobb	243	200	120.4	29.1	9.6	4	1874	Brewer, Me	Calais, Me.
205074	K. W. N. V.	*Sch.	Lansford	830	732	180.2	35.0	14.7	3	1908	Noank, Conn	New York, N. Y.
141505		Sch.	Laona	6	6	36.5	11.7	3.1	2	1897	Whittman, Md	Baltimore, Md.
203497	K. V. Q. D.	Ywl. y.	Lasca	32	32	57.3	15.4	7.2	3	1906	Gloucester, Mass	New York, N. Y.
201266		Slp.	Lasey Thirgue	8	5	48.0	10.6	3.4	2	1904	Yorktown, Va	Newport News, Va.
141350	K. M. C. G.	Sch.	Latona	109	71	95.2	23.6	9.6	18	1894	Essex, Mass	New York, N. Y.
14510		Sch.	Laura	37	35	63.8	20.0	5.7	3	1836	Dorchester County, Md	Annapolis, Md.
141531		Slp.	Laura	6	6	30.6	9.6	3.4	2	1898	New Whatcom, Wash	Juneau, Alaska.
140532		Slp.	Laura B	10	9	34.8	14.0	4.0	1	1882	Patchogue, N. Y	Bridgeport Conn.
15705		Slp.	Laura Collins	9	8	36.0	12.6	3.0	2	1870	Norfolk, Va	Norfolk, Va.
140863		Slp.	Laura E	6	5	28.5	13.0	3.3	1	1884	Patchogue, N. Y	Greenport, N. Y.
15582		Slp.	Laura Frances	7	7	33.2	13.2	3.3	1	1867	....do	New York, N. Y.
140820		Slp.	Laura G	13	8	42.2	15.7	4.3	4	1886	Port Norris, N. J	Bridgeton, N. J.
76369	J. W. R. H.	Sch.	[2] Laura Haldt	522	452	152.5	35.0	13.5	6	1882	Wilmington, Del	Philadelphia, Pa.
15960		Sch.	Laura L	47	26	72.1	21.5	4.5	4	1873	Madisonville, La	New Orleans, La.
141750		Lgr.	Laura Lead	7	5	34.2	11.8	2.8	1	1901	Morgan City, La	Brashear, La.
14717		Sch.	Laura Tompkins	16	8	43.2	16.7	4.3	2	1849	Bergen, N. J	Chincoteague, Va.
15039		Sch.	Laura White	39	37	58.4	19.6	5.0	2	1856	Browns Point, N. J	Perth Amboy, N. J.
15615		Sch.	Laura A. Muir	28	27	54.5	18.5	5.7	4	1869	Somerset County, Md	Baltimore, Md.
141106	K. H. W. N.	Sch.	Laura C. Anderson	960	766	183.2	38.5	17.6	7	1891	Bath, Me	Philadelphia, Pa.
140813		Sch.	Laura F. B	7	7	37.4	13.4	3.3	0	1886	Blackwater, Fla	Pensacola, Fla.
141761		Slp.	Laura J. Barkley	6	6	37.0	13.9	3.0	3	1901	Fishing Creek, Md	Crisfield, Md.
141063	K. H. D. V.	Sch.	Laura L. Sprague	504	508	154.4	36.2	11.2	7	1890	Rockland, Me	Mobile, Ala.

[1] Formerly sloop-yacht Suzetta III.

[2] Formerly schooner Job H. Jackson.

Merchant SAILING Vessels of the United States—Continued.

Official No.	Signal letters.	Rig.	Name of vessel.	Gross tonnage.	Net tonnage.	Length.	Breadth.	Depth.	Crew.	When built.	Where built.	Home port (where permanent document issues).
						Feet.	Feet.	Feet.				
141246	.....	Sch.	Laura M. Buckson	28	17	55.4	19.2	5.5	5	1892	Greenwich, N. J	Bridgeton, N. J.
209249	.....	Slp.	Laura M. Evans	11	8	42.7	15.3	3.9	5	1911	Crisfield, Md	Crisfield, Md.
141108	K.H.W.S.	Sch.	Laura M. Lunt	567	507	149.2	34.8	12.4	7	1890	Rockland, Me	New York, N. Y.
15321	.....	Sch.	Laura S. Hatch	124	118	101.0	24.0	7.3	3	1867	Hartford, Conn	Fall River, Mass.
15650	.....	Sch.	Laura and Marion	49	46	61.9	19.2	6.9	2	1867	Bristol, Me	Portland, Me.
140540	.....	Slp.	Laurel	5	5	28.2	12.4	4.0	1	1882	Northport, N. Y	Bridgeport, Conn.
140685	.....	Sch.	Laurel	6	6	26.5	11.4	3.7	5	1884	Key West, Fla	Key West, Fla.
141223	K.T.V.G.	Sch.	Laurena Clayton	79	75	95.0	24.0	7.0	5	1892	Cambridge, Md	Baltimore, Md.
140016	.....	Sch.	Laurena E. Bramble	50	47	64.5	22.2	6.3	3	1874	Dorchester County, Md	Annapolis, Md.
48562	.....	*Slp.	Laurence	449	427	151.0	32.5	11.0	2	1887	New London, Conn	New London, Conn.
140591	.....	Sch.	Laurence F. Corbitt	42	30	66.3	20.8	6.1	6	1882	Baltimore, Md	Bridgeton, N. J.
141120	.....	Slp.	Lauretta	14	13	39.9	14.1	4.4	3	1891	Greenport, N. Y	Greenport, N. Y.
208931	L.C.B.P.	Sch.	Laverna	141	95	106.1	25.2	12.0	22	1911	Essex, Mass	Gloucester, Mass.
15938	.....	Sch.	Lavinia Thoms	12	8	39.1	12.5	3.7	1	1873	Straits, N. C	Beaufort, N. C.
141257	K.L.P.H.	Sch.	Lavinia M. Snow	354	292	133.0	31.7	10.9	8	1893	Rockland, Me	Rockland, Me.
15680	J.K.B.C.	Sch.	Lavolta	204	173	104.0	28.0	11.4	3	1870	Ellsworth, Me	Ellsworth, Me.
140586	.....	Sch.	Lawrence Murdock	67	42	75.6	21.2	7.2	3	1882	Essex, Mass	Castine, Me.
141195	.....	*Sch.	Leader	31	30	57.5	15.8	4.0	2	1892	Algonac, Mich	Detroit, Mich.
141365	.....	Sch.	Leader	21	20	45.6	15.9	5.0	7	1894	Marco, Fla	Tampa, Fla.
141468	.....	Sch.	Leader	8	6	40.3	11.3	3.9	1	1897	South River, N. C	Beaufort, N. C.
141578	.....	Slp.	Leader	33	23	47.4	18.6	5.0	2	1898	Burnt Pot Island, Ga	Savannah, Ga.
202628	.....	Slp.	Leader	6	5	31.0	13.0	2.4	1	1905	Hilton Head, S. C	Beaufort, S. C.
14924	.....	Slp.	Leander	14	13	39.2	14.7	4.6	3	1865	Perth Amboy, N. J	Perth Amboy, N. J.
15625	.....	Sch.	Leander Jane	22	15	51.4	18.1	4.2	2	1869	Shieldsboro, Miss	New Orleans, La.
141515	.....	Slp.	Lee	5	5	42.1	12.0	2.4	3	1896	Fishing Creek, Md	Crisfield, Md.
140315	.....	Sch.	Lehi	6	6	31.0	12.5	4.3	1	1878	Bear Island, Me	Brooklin, Me.
140495	.....	Sch.	Lehman Blum	29	20	63.0	18.6	4.8	2	1881	Sussex County, Del	Crisfield, Md.
141433	.....	Sch.	Leida	5	5	32.5	12.7	3.1	1	1896	Wax Bayou, La	Brashear, La.
141577	.....	Sch.	Leila	8	7	31.0	10.0	2.5	3	1898	Georgetown, S. C	Georgetown, S. C.
141746	K.R.D.P.	Sch.	Lejok	371	297	134.6	32.0	10.6	6	1901	Millbridge, Me	Ellsworth, Me.
141101	.....	Sch.	Lela Boyle	23	15	48.5	17.3	5.1	4	1890	Millville, N. J	Bridgeton, N. J.
141553	.....	Slp.	Lelia Gunby	6	6	39.1	13.4	2.9	1	1898	Crisfield, Md	Cape Charles, Va.
140740	.....	Slp.	Lelia Wyandotte	9	8	41.7	14.4	3.6	4	1884	Cambridge, Md	Baltimore, Md.
141694	.....	Sch.	Lemuel Kirwan	39	39	75.5	21.1	5.0	2	1901	Chester, Md	Crisfield, Md.
15820	.....	Slp.	Lena	16	15	38.8	15.4	4.2	1	1870	Port Washington, N. Y	New Haven, Conn.
15891	.....	Sch.	Lena	24	20	54.3	16.8	4.5	2	1873	Ocracoke, N. C	Elizabeth City, N. C.
140797	.....	Sch.	Lena	7	5	49.3	10.8	2.8	2	1881	Somerset County, Md	Tappahannock, Va.
200204	.....	Sch.	Lena	6	6	32.5	10.6	3.4	2	1903	Carrabelle, Fla	Apalachicola, Fla.
207279	.....	Sch.	Lena D	58	48	76.0	25.2	5.4	4	1910	Pocomoke City, Md	Patchogue, N. Y.
141612	.....	Slp.	Lena Louise	7	7	39.5	13.8	3.4	4	1899	Fairmount, Md	Baltimore, Md.
140379	.....	Sch.	Lena M	8	8	32.4	12.2	4.8	2	1879	New Shoreham, R. I	Newport, R. I.
141563	.....	Slp.	Lena May	5	5	36.0	13.4	2.6	4	1898	Hopewell, Md	Crisfield, Md.
141019	.....	Slp.	Lena Power	7	6	43.6	10.0	3.3	1	1889	Back Creek, Va	Tappahannock, Va.
200665	.....	Slp.	Lena Schroder	5	5	36.8	11.8	2.8	3	1903	Oriole, Md	Crisfield, Md.
141131	K.J.H.V.	Sch.	Lena White	126	101	90.0	24.2	8.8	4	1891	Rockland, Me	Rockland, Me.
140673	.....	Sch.	Lena Willing	53	50	72.7	22.7	5.7	3	1883	Bethel, Del	Crisfield, Md.
140672	.....	Slp.	Lena G. Bateman	14	9	41.0	15.2	4.2	4	1883	Bridgeton, N. J	Wilmington, Del.
200692	.....	Sch.	Lena M. H	18	12	47.7	16.6	3.7	2	1904	Pearlington, Miss	Gulfport, Miss.
140418	.....	Slp.	Lena S. Mills	10	9	41.4	14.8	3.5	3	1880	Cambridge, Md	Baltimore, Md.
140869	.....	Slp.	Lena and Lina Cosier	8	5	40.0	15.2	4.0	3	1887	Solomons Island, Md	Bridgeton, N. J.
140960	.....	Slp.	Lenie	10	7	39.1	15.1	3.1	1	1888	Cambridge, Md	Cape Charles, Va.
141037	.....	Sch.	Lenora	16	15	57.0	15.2	4.2	2	1889	Chance, Md	Crisfield, Md.
204498	.....	Slp.	Lenora	8	6	41.3	14.3	3.0	4	1907	Deep Creek, Va	Do.
141178	.....	Sch.	Leo	11	10	41.0	13.5	3.1	1	1891	Southport, N. C	Wilmington, N. C.
141312	.....	Sch.	Leo	8	7	31.4	11.7	3.2	8	1893	Everglade, Fla	Key West, Fla.
141570	.....	Slp.	Leo	12	8	36.0	13.0	4.0	1	1898	Pocomoke City, Md	Tappahannock, Va.
141513	.....	Sch.	Leo H. Tolley	6	6	40.1	13.7	2.8	4	1897	Fishing Creek, Md	Baltimore, Md.
200975	.....	Sch.	Leon	7	6	44.0	12.5	2.5	1	1904	Newpolnt, Va	Tappahannock, Va.
206988	.....	*Slp.	Leon	6	6	34.4	12.0	2.2	2	1905	Matagorda, Tex	Port Lavaca, Tex.
207033	.....	*Sch.	Leon S. Corbeau	37	24	61.7	22.6	3.6	3	1909	Scranton, Miss	Gulfport, Miss.
205755	.....	Slp.	Leonard	7	6	38.4	12.5	3.1	2	1908	Oriole, Md	Cape Charles, Va.
14883	.....	Slp.	Leonida	38	36	56.0	21.5	5.2	2	1864	Centerport, N. Y	Cold Spring, N. Y.
140269	.....	Sch.	Leonora	17	16	51.0	13.8	3.8	2	1877	Mathews County, Va	Newport News, Va.
141873	.....	Sch.	Leonora	13	10	44.6	14.3	4.6	1	1903	Elizabeth City, N. C	Newbern, N. C.
141626	.....	Sch.	Leonora C	11	7	35.9	14.8	3.8	2	1899	Bay St. Louis, Miss	Gulfport, Miss.
209775	.....	Sch.	Leonora Silveira	106	63	92.6	23.4	11.0	24	1912	Essex, Mass	Boston, Mass.
206897	.....	*Slp.	Leonore F	8	8	31.7	13.2	3.0	2	1909	Port Lavaca, Tex	Port Lavaca, Tex.
141157	K.J.S.C.	Sch.	Leora M. Thurlow	213	178	106.8	29.0	8.3	5	1891	Bath, Me	Bath, Me.
141831	.....	Slp.	Lero	7	5	38.5	13.0	3.5	1	1899	Justisville, Va	Tappahannock, Va.
140467	.....	Sch.	Leroy	27	25	53.3	18.7	4.7	2	1881	St. Michaels, Md	Alexandria, Va.
141336	.....	Sch.	Leslie	9	9	36.6	13.3	4.0	2	1894	Newport, Oreg	Valdez Alaska.
141498	.....	Slp.	Leslie C. Thompson	9	9	29.2	11.5	5.4	2	1897	Bristol, Me	Deer Isle, Me.
141328	.....	Sch.	Leta	22	13	67.8	21.9	3.5	4	1894	Logtown, Miss	Gulfport, Miss.
140203	.....	Sch.	Letter D	26	26	48.0	14.0	5.7	3	1876	Gloucester, Mass	Marblehead, Mass.
141132	.....	Sch.	Lettie	29	28	53.3	17.2	9.1	4	1888	Kodiak, Alaska	Unalaska, Alaska.
206409	.....	Sch.	Lettie	27	27	57.0	16.5	5.2	4	1909	.....do	Do.
141261	.....	Sch.	Lettie G. Howard	59	56	74.6	21.0	8.4	6	1893	Essex, Mass	Pensacola, Fla.
14643	H.M.D.K.	Sch.	Lettitia (whaling)	245	233	112.0	28.5	10.4	25	1867	Salem, Mass	San Francisco, Cal.
14615	.....	Sch.	Levi Rawson	361	343	144.0	30.0	11.0	5	1861	Black River, Ohio	Port Huron, Mich.

MERCHANT SAILING VESSELS OF THE UNITED STATES—Continued.

Official No.	Signal letters.	Rig.	Name of vessel.	Gross tonnage.	Net tonnage.	Length.	Breadth.	Depth.	Crew.	When built.	Where built.	Home port (where permanent document issues).
						Feet.	Feet.	Feet.				
140745	.....	Sch.	Levi B. Phillips	10	9	43.0	15.1	3.1	4	1884	Taylors Island, Md	Baltimore, Md.
141194	.....	Sch.	Levi B. Phillips	87	66	86.7	23.8	7.0	4	1892	Cambridge, Md	Do.
140270	J.S.N.V.	Bk.	Levi G. Burgess	1,616	1,475	217.5	41.2	24.5	16	1877	Thomaston, Me	Portland, Oreg.
140489	J.V.M.W.	Sch.	Levi S. Andrews	669	599	163.1	34.0	17.6	7	1881	.....do	Philadelphia, Pa.
140007	.....	Sch.	Levin Woolford	16	15	50.0	17.6	4.0	2	1874	Somerset County, Md	Alexandria, Va.
141175	K.J.W.Q.	Sch.	Levin J. Marvel	183	174	125.5	23.8	7.5	4	1891	Bethel, Del	Seaford, Del.
140746	.....	Sch.	Levin J. Wilson	9	9	46.3	12.9	3.4	1	1884	Somerset County, Md	Newport News, Va.
15777	.....	Sch.	Levin S. Wallace	23	22	50.2	17.4	5.4	4	1871	.....do	Tappahannock, Va.
140013	.....	Sch.	Lew Young	33	31	52.0	21.0	4.2	1	1874	Oakland, Cal	San Francisco, Cal.
15808	.....	Sch.	Lewis Hess	30	28	55.0	19.2	4.7	2	1871	Port Norris, N. J	Bridgeton, N. J.
140159	.....	Sch.	Lewis Taulane	34	22	67.0	19.4	5.7	9	1876	Bridgeton, N. J	Do.
141739	.....	Sch.	Lewis C. Leaming	52	39	63.0	20.6	5.7	2	1901	South Dennis, N. J	Camden, N. J.
207552	.....	Sch.	Lewis C. Worrell	55	47	74.0	21.6	5.1	2	1910	Compton, Md	Washington, D. C.
141401	K.M.J.N.	Sch.	Lewis H. Goward	1,191	1,054	205.6	39.4	19.6	10	1895	Bath, Me	Bath, Me.
201886	K.T.S.D.	*Sch.	[1] Lewis H. St. John	1,741	1,620	225.4	42.3	23.7	4	1885	Parrsboro, Nova Scotia	New York, N. Y.
140616	K.B.J.G.	Sch.	Lewis K. Cottingham	524	464	142.5	34.0	13.1	6	1883	Camden, N. J	Philadelphia, Pa.
141814	.....	Sch.	Lewis M. Thomas	66	37	77.0	22.0	6.0	4	1902	Pocomoke City, Md	Crisfield, Md.
15801	.....	Sch	Lewis R. French	35	33	54.7	18.8	5.4	2	1871	Bristol, Me	Southwest Harbor, Me.
141115	.....	Sch.	Lewis W. Moore	10	9	40.4	14.5	3.7	1	1891	Old River, Tex	Galveston, Tex.
205708	K.W.R.H.	Sch.	Lewiston	814	711	190.5	39.5	14.9	8	1908	Rockland, Me	Boston, Mass.
203635	.....	Sch.	Lexington	25	16	69.0	19.7	4.7	6	1906	Bay St. Louis, Miss	Gulfport, Miss.
140083	.....	Slp.	Libbie B	10	10	36.9	13.3	4.0	1	1868	Brooklyn, N. Y	Sag Harbor, N. Y.
14808	.....	Sch.	Libbie Nau	236	198	129.0	26.6	10.0	5	1867	Greenbay, Wis	Chicago, Ill.
140516	.....	Slp.	Libbie W	5	5	27.3	12.0	2.8	1	1882	Patchogue, N. Y	Patchogue, N. Y.
207782	.....	Sch.	Libertad	23	23	57.0	16.0	5.3	4	1910	Mayaguez, P. R	San Juan, P. R.
15690	.....	Sch.	Liberty	16	15	42.5	17.3	4.2	5	1870	Key West, Fla	Key West, Fla.
140174	.....	Sch.	Liberty	13	12	34.6	13.8	4.1	1	1876	Vallejo, Cal	San Francisco, Cal.
141280	.....	Slp.	Liberty	5	5	29.4	10.8	3.5	1	1893	Galveston, Tex	Galveston, Tex.
141438	K.M.S.W.	*Sch.	Liberty	856	756	193.3	35.0	16.0	3	1896	Bath, Me	New York, N. Y.
141718	.....	Slp.	Liberty	5	5	33.9	11.7	1.8	1	1886	Matagorda, Tex	Port Lavaca, Tex.
141868	K.S.M.C.	*Sch.	Liberty	1,587	1,441	246.2	43.3	19.3	4	1903	Bath, Me	New York, N. Y.
203154	.....	Sch.	Liberty	39	34	57.5	19.9	5.4	2	1906	Bluffton, S. C	Charleston, S. C.
140197	.....	Sch.	Lida	9	9	50.0	13.2	3.0	6	1876	Talbot County, Md	Baltimore, Md.
140920	.....	Slp.	Lida Carr	8	8	41.4	9.9	2.4	1	1888	Beaufort, N. C	Newbern, N. C.
141249	.....	Slp.	Lida F	16	15	42.2	15.4	5.4	2	1892	Gouldsboro, Me	Eastport, Me.
140758	.....	Slp.	Lida Powell	14	9	43.0	14.7	3.8	3	1884	Southpoint, Md	Chincoteague, Va.
208094	.....	Slp.	Lieutenant	6	6	35.8	12.0	2.8	3	1910	Bedsworth, Md	Annapolis, Md.
140279	.....	Sch.	Lightning	31	21	60.3	18.2	5.5	7	1877	Smyrna, Del	Baltimore, Md.
140819	K.T.Q.J.	Sch.	Lilla B. Fernald	82	48	81.4	22.5	8.2	15	1886	Boothbay, Me	New York, N. Y.
140619	K.B.J.L.	Sch.	Lillebonne	218	207	122.7	31.6	9.2	6	1883	Eureka, Cal	San Francisco, Cal.
15892	.....	Sch.	Lillian	99	94	86.4	24.6	7.0	3	1873	Belfast, Me	Machias, Me.
140167	.....	Sch.	Lillian	39	37	56.0	18.0	6.6	3	1876	Boothbay, Me	Southwest Harbor, Me.
140719	.....	Slp.	Lillian	7	7	31.5	14.4	3.2	2	1884	Patchogue, N. Y	Greenport, N. Y.
140935	.....	Cat.	Lillian	8	8	29.6	14.0	4.6	1	1888	Hyannis, Mass	Nantucket, Mass.
140952	.....	Sch.	Lillian	39	37	57.5	22.7	3.5	1	1888	Alameda Point, Cal	San Francisco, Cal.
141233	.....	Sch.	Lillian	10	6	50.5	13.7	3.4	2	1892	Fairmount, Md	Annapolis, Md.
141544	.....	Slp.	Lillian	7	7	41.6	13.0	2.8	2	1898	Whitehaven, Md	Cape Charles, Va.
141760	.....	Slp.	Lillian	8	8	40.1	14.5	3.1	6	1901	St. Michaels, Md	Bridgeton, N. J.
202657	.....	Sch.	Lillian	129	95	100.9	24.0	11.6	22	1905	Essex, Mass	Boston, Mass.
141424	.....	Sch.	Lillian A	29	21	59.6	17.4	4.8	3	1896	Scranton, Miss	Gulfport, Miss.
141647	.....	Sch.	Lillian C	19	10	54.9	17.1	3.9	2	1900	Biloxi, Miss	New Orleans, La.
141624	.....	Slp.	Lillian and Carrie	9	6	39.6	15.0	3.8	1	1899	Hopkins, Va	Cape Charles, Va.
209175	.....	Slp.	Lillian and Earl	10	7	43.4	15.0	4.0	5	1911	Inverness, Md	Crisfield, Md.
141514	.....	Slp.	Lillian and Elva	5	5	38.3	13.2	2.5	4	1897	Crapo, Md	Baltimore, Md.
15746	.....	Slp.	Lillie	11	11	36.9	14.0	4.2	2	1871	Lynn, Mass	Boston, Mass.
15937	.....	Sch.	Lillie	43	41	67.8	24.4	6.0	4	1873	Key West, Fla	Key West, Fla.
140639	.....	Sch.	Lillie	10	9	45.2	14.2	3.7	4	1883	Tilghmans Island, Md	Baltimore, Md.
141051	.....	Slp.	Lillie	6	6	43.6	10.7	2.7	1	1890	Smyrna, N. C	Newbern, N. C.
141324	.....	Slp.	Lillie	8	5	33.7	11.3	3.2	2	1893	Snowhill, Md	Chincoteague, Va.
204150	.....	Sch.	Lillie	11	6	36.6	12.3	4.3	1	1906	San Francisco, Cal	Unalaska, Alaska.
141058	.....	Sch.	Lillie Alice	29	28	51.5	17.2	4.2	1	1890	Harpswell, Me	Portland, Me.
141825	.....	Cat.	Lillie Amanda	6	6	30.0	12.0	3.5	1	1897	Port Republic, N. J	Somers Point, N. J.
141040	.....	Slp.	Lillie Anderson	18	12	43.1	16.4	4.3	6	1889	Camden, N. J	Bridgeton, N. J.
140841	.....	Slp.	Lillie B	12	11	34.6	14.2	4.3	1	1886	Newark, N. J	Perth Amboy, N. J.
140879	.....	Sch.	Lillie Bell	5	5	43.2	10.0	2.6	1	1886	Morehead City, N. C	Beaufort, N. C.
202441	.....	Slp.	Lillie C	11	9	30.4	14.4	3.3	1	1905	Crescent, Ga	Savannah, Ga.
140201	.....	Sch.	Lillie Clark	8	8	52.0	13.2	3.0	5	1876	Somerset County, Md	Baltimore, Md.
141796	.....	Slp.	Lillie D	28	28	61.4	15.5	4.6	1	1902	Grindstone Island, N. Y	Cape Vincent, N. Y.
15837	.....	Sch.	Lillie Ernestine	68	56	74.0	24.2	6.4	2	1872	Port Jefferson, N. Y	New Haven, Conn.
140791	.....	Sch.	Lillie Francis	9	9	49.0	13.0	3.0	2	1884	Somerset County, Md	Baltimore, Md.
141242	.....	Slp.	Lillie H	10	10	31.0	14.2	4.1	1	1892	Montgomery, Ga	Savannah, Ga.
140110	.....	Sch.	Lillie Hellen	16	9	44.9	16.3	4.5	2	1873	Towncreek, Md	Wilmington, Del.
141527	.....	Slp.	Lillie Lewis	7	7	41.0	13.6	3.2	4	1898	Crisfield, Md	Crisfield, Md.
141458	.....	Sch.	Lillie Long	9	5	49.5	12.9	3.4	2	1896	Lawsonia, Md	Philadelphia, Pa.
141321	.....	Sch.	Lillie May	11	10	44.0	12.6	3.8	2	1894	Accotink, Va	Newport News, Va.
141684	.....	Sch.	Lillie Pearl	11	8	45.0	12.5	3.2	1	1900	Beaufort, N. C	Wilmington, N. C.
15933	.....	Sch.	Lillie Schmidt	33	14	65.1	23.2	3.7	4	1873	Bonfouca, La	Gulfport, Miss.

[1] Formerly British ship Charles S. Whitney.

MERCHANT SAILING VESSELS OF THE UNITED STATES—Continued.

Official No.	Signal letters.	Rig.	Name of vessel.	Gross tonnage.	Net tonnage.	Length.	Breadth.	Depth.	Crew.	When built.	Where built.	Home port (where permanent document issues).
						Feet.	Feet.	Feet.				
140801		Sch.	Lillie Sterling	10	9	42.0	14.1	3.7	1	1885	Pocomoke City, Md	Newport News, Va.
141616		Sch.	Lillie W	11	7	41.8	14.2	3.2	2	1899	Biloxi, Miss	Gulfport, Miss.
140987		Slp.	Lillie D. Dayton	6	6	33.4	9.6	2.5	3	1888	Chincoteague, Va	Chincoteague, Va.
140966		Sch.	Lillie D. Smith	14	9	56.6	15.3	3.8	2	1888	Somerset County, Md	Cape Charles, Va.
205717		Slp.	Lillie E. Shores	14	10	51.8	16.6	3.3	6	1908	Oriole, Md	Crisfield, Md.
200777		Slp.	Lillie F. Evans	8	7	47.0	15.0	3.5	2	1904	Alexandria, Va	Tappahannock, Va.
200342		Slp.	Lillie G. Spicer	7	7	38.2	15.0	3.1	3	1903	Taylors Island, Md	Baltimore, Md.
15836	J. L. Q. W.	Sch.	Lillie O. Wells	174	165	100.6	28.6	8.1	3	1872	Stonybrook, N. Y	Tappahannock, Va.
141558		Slp.	Lillie R. Parker	7	7	40.0	14.6	2.6	5	1898	Hoopers Island, Md	Baltimore, Md.
140608		Sch.	Lillie W. Owings	69	66	51.5	21.0	6.2	4	1883	Baltimore, Md	Richmond, Va.
15799		Slp.	Lilletta	5	5	29.6	11.8	2.9	1	1869	Bluepoint, N. Y	Greenport, N. Y.
141358		Slp.	Lillie and Minnie	5	5	36.8	12.9	2.7	4	1891	Morumsco Creek, Md	Crisfield, Md.
140088		Slp.	Lilly	5	5	26.8	11.4	3.6	1	1875	Providence, R. I	Newport, R. I.
140555		Sch.	Lilly Belle	35	30	58.2	20.1	4.8	3	1882	Freeport, Fla	Pensacola, Fla.
15872		Sch.	[1]Lilly E	191	182	123.6	25.6	8.0	5	1869	Manitowoc, Wis	Chicago, Ill.
14845		Slp.	Lilly Merle	6	6	29.1	11.3	2.9	1	1866	Brookhaven, N. Y	Norfolk, Va.
140556	J.W.K.H.	Sch.	Lily	142	135	102.5	28.8	8.8	6	1882	San Francisco, Cal	San Francisco, Cal.
141163		Sch.	Lily	5	5	28.0	10.2	2.5	1	1884	Cedar Island, N. C	Newbern, N. C.
141388		Sch.	Lily P	9	7	34.0	14.0	3.4	1	1895	Kinnekeet, N. C	Elizabeth City, N. C.
141030		Sch.	Lily of the Valley	10	6	52.0	15.8	2.7	2	1889	Tilghmans Island, Md	Crisfield, Md.
81686		Sch. y.	[2]Limit	38	36	57.0	18.0	4.5	7	1900	Miami, Fla	Key West, Fla.
209093		Slp.	Lina	7	6	43.0	14.6	3.0	1	1910	Deep Creek, Va	Crisfield, Md.
140972		Sch.	Lina James	10	10	47.6	15.3	4.1	2	1888	Crisfield, Md	Cape Charles, Va.
140564		Sch.	Lina McLaughlin	17	16	58.0	13.0	4.5	1	1882	Wicomico County, Md	Elizabeth City, N. C.
205577		Cat.	Lina Sprague	6	5	27.3	12.3	2.9	1	1905	Manahawkin, N. J	Tuckerton, N. J.
141146		Slp.	Lina and Elsey	5	5	34.5	12.0	2.5	3	1891	Crisfield, Md	Crisfield, Md.
140582	J.W.R. D.	Sch.	Linah C. Kaminski	443	421	132.3	33.2	14.4	7	1882	Bath, Me	New York, N. Y.
140702		Sch.	Lincoln	41	39	54.3	19.3	5.9	1	1883	Millbridge, Me	Ellsworth, Me.
141359	K.M.G.N.	*Sch.	Lincoln	855	823	192.2	34.7	16.0	3	1894	Noank, Conn	Philadelphia, Pa.
141367		Slp. y.	Linda	9	8	36.9	14.0	5.5	1	1888	Benicia, Cal	Tacoma, Wash.
200423		Sch.	Linda D	27	17	59.0	18.7	4.2	4	1903	Biloxi, Miss	New Orleans, La.
141047		Sch.	Linie B	6	6	42.5	10.5	3.0	1	1890	North River, N. C	Beaufort, N. C.
206674		Sch.	†Linnea	32	25	47.9	16.8	7.0	2	1908	San Francisco, Cal	San Francisco, Cal.
141363		Slp.	Linnet	7	7	28.4	10.6	3.2	2	1894	Chuckatuck, Va	Tappahannock, Va.
140375		Slp.	Linnie Norcross	8	8	30.2	13.3	3.1	2	1879	Bakersville, N. J	Chincoteague, Va.
140690		Sch.	Linton	10	9	42.0	11.0	2.8	2	1884	Key West, Fla	Key West, Fla.
163197		*Slp.	Linwood	15	8	39.7	15.8	2.7	1	1907	Bath, Me	Bath, Me.
204614		Sch.	Linwood Fountain	10	10	43.0	13.4	3.4	1	1907	Sherwood, Md	Baltimore, Md.
15560		Sch.	Lion	18	17	39.9	12.5	6.7	2	1836	Essex, Mass	Mt. Desert Ferry, Me.
202748		Slp.	Lion	7	6	31.7	12.4	3.1	1	1905	St. Helena Island, S. C	Beaufort, S. C.
140928		Sch.	Little Annie	18	10	48.7	16.3	3.6	7	1888	Freeport, Fla	Gulfport, Miss.
140961		Sch.	Little Belt	8	7	32.3	11.8	5.5	3	1888	Bremen, Me	Plymouth, Mass.
140491		Sch.	Little Blanche	7	6	43.0	11.6	3.6	1	1881	York County, Va	Cape Charles, Va.
15865		Slp.	Little Brother	10	9	35.8	13.2	4.9	2	1873	Charleston, S. C	Charleston, S. C.
141001		Sch.	Little Charley	7	6	33.0	14.0	3.2	1	1889	Galveston, Tex	Port Lavaca, Tex.
141176		Sch.	Little Dora	9	8	37.5	14.6	2.8	1	1891	Smithpoint, Tex	Galveston, Tex.
140500		Slp.	Little Edward	7	7	34.4	13.6	3.6	2	1881	Charleston, S. C	Charleston, S. C.
140333		Sch.	Little Ella	7	7	46.6	11.2	2.8	1	1878	Crisfield, Md	Newbern, N. C.
140198		Sch.	Little Elva	6	6	31.0	12.2	4.2	1	1876	Eagle Island, Me	Machias, Me.
141620		Slp.	Little Esther	12	6	38.0	13.0	4.0	2	1898	Ophelia, Va	Tappahannock, Va.
15806		Sch.	Little Georgy	52	49	81.8	17.7	5.9	2	1870	Sheboygan, Wis	Grand Haven, Mich.
141509		Sch.	Little Gertie	10	10	50.5	15.6	3.1	5	1897	Elliotts, Md	Crisfield, Md.
141104		Slp.	Little Henry	5	5	36.6	13.7	3.5	1	1890	Woodsville, S. C	Charleston, S. C.
204255		Slp. y.	Little Hope	15	15	45.1	12.0	5.0	2	1906	Marblehead, Mass	Marblehead, Mass.
140825		Sch.	Little Jennie	9	9	54.0	15.6	3.6	7	1884	Calvert County, Md	Baltimore, Md.
141676		*Sch.	Little John	11	7	40.2	14.4	3.2	3	1900	Biloxi, Miss	Gulfport, Miss.
204262		Slp.	Little Julia	12	11	33.4	15.0	5.0	2	1907	Charleston, S. C	Charleston, S. C.
141220		Slp.	Little Lou	5	5	28.5	12.4	3.0	2	1892	....do	Do.
200803		Sch.	Little Mart	17	15	44.0	13.4	4.3	1	1903	Fulchers Landing, N. C	Wilmington, N. C.
140866		Sch.	Little May	10	9	38.0	14.5	4.5	6	1887	Milford, Del	Baltimore, Md.
141823		Sch.	Little May	6	6	33.9	11.2	3.4	2	1901	Apalachicola, Fla	Apalachicola, Fla.
209337		Slp.	Little Reca	6	5	25.6	12.6	3.5	2	1911	Charleston, S. C	Charleston, S. C.
141581		Sch.	Little Willie	8	5	42.6	13.2	2.8	2	1899	Biloxi, Miss	Gulfport, Miss.
200424		Sch.	Livelihood	40	36	71.7	21.4	5.1	3	1903	Deer Isle, Me	Bangor, Me.
140429		Sch.	Live Oak	10	5	42.9	15.6	3.1	2	1880	New Orleans, La	Gulfport, Miss.
140775		Slp.	Lizzie	10	9	43.8	14.9	3.5	5	1885	Madison, Md	Baltimore, Md.
141049		Sch.	Lizzie	11	10	40.7	10.6	2.6	1	1890	Smyrna, N. C	Beaufort, N. C.
141679		Slp.	Lizzie	5	5	30.5	11.8	3.0	2	1896	Cambridge, Md	Baltimore, Md.
141506		Slp.	Lizzie B	7	7	37.3	14.0	3.7	4	1897	Fairmount, Md	Crisfield, Md.
141516		Slp.	Lizzie B	6	6	36.8	12.9	3.1	2	1897	Pocomoke City, Md	Chincoteague, Va.
15648		Sch.	Lizzie Bell	30	29	53.3	19.5	5.1	2	1870	Somerset County, Md	Tappahannock, Va.
140711		Sch.	Lizzie Bell	44	41	56.0	20.3	5.6	3	1884	New Gretna, N. J	Tuckerton, N. J.
15787		Slp.	Lizzie Brown	5	5	31.0	12.2	3.5	1	1871	Spotwater, Oreg	Port Townsend, Wash.
15859		Sch.	Lizzie Burt	27	18	55.0	18.8	4.5	2	1872	Dividing Creek, N. J	Seaford, Del.
141614		Sch.	Lizzie Catherine	11	8	41.2	14.6	3.1	2	1899	Biloxi, Miss	New Orleans, La.
141329		Cat.	Lizzie Gilmon	5	5	23.0	11.0	3.3	1	1889	Osterville, Mass	Nantucket, Mass.
141062		Sch.	Lizzie Godfrey	77	73	81.5	26.0	5.8	3	1890	Northport, N. Y	Cold Spring, N. Y.

[1] Formerly schooner Louisa McDonald. [2] Formerly schooner Wahlelu. † Composite.

Merchant SAILING Vessels of the United States—Continued.

Official No.	Signal letters.	Rig.	Name of vessel.	Gross tonnage.	Net tonnage.	Length.	Breadth.	Depth.	Crew.	When built.	Where built.	Home port (where permanent document issues).
						Feet.	Feet.	Feet.				
141116	K. J. C. H.	Sch.	Lizzie Griffin	107	71	95.3	24.0	10.0	18	1891	Essex, Mass	Bangor, Me.
140001		Slp.	Lizzie Jane	10	10	36.5	13.3	3.9	3	1874	Greenback, Va	Chincoteague, Va.
15745		Slp.	Lizzie Lane	19	18	50.2	17.6	4.8	3	1871	Sayville, N. Y	Baltimore, Md.
15965	J. P. B. R.	Sch.	Lizzie Lane	231	219	115.8	29.8	9.2	5	1874	Searsport, Me	Belfast, Me.
15338		Sch.	Lizzie Lee	92	87	79.0	23.0	8.1	3	1868	Trenton, Me	Bucksport, Me.
206696		Sch.	Lizzie Lee	45	36	68.8	22.7	5.5	2	1909	Inverness, Md	Crisfield, Md.
140445		Slp.	Lizzie May	10	5	36.0	14.5	3.4	3	1881	Bayshore, N. Y	Bridgeton, N. J.
140169		Slp.	Lizzie Myrtle	5	5	28.0	10.0	3.0	1	1876	Kittery, Me	Machias, Me.
140749		Sch.	Lizzie Prien	95	91	94.8	30.6	6.4	6	1884	Parkersburg, Oreg	San Francisco, Cal.
140213		Sch.	Lizzie Theresa	56	53	67.5	25.0	5.6	2	1876	Vallejo, Cal	Do.
140876	K. D. V. T.	Sch.	Lizzie Vance	442	383	148.5	36.1	11.3	8	1887	Port Blakeley, Wash	Do.
141829		Slp.	Lizzie A. Stanley	6	6	25.5	9.7	4.7	3	1902	Friendship, Me	Brooklin, Me.
141221	K. L. J. S.	Sch.	Lizzie A. Williams	188	179	125.0	23.7	7.5	4	1892	Bethel, Del	Seaford, Del.
141191		Sch.	Lizzie B. Adams	61	58	75.5	20.2	9.4	7	1892	Essex, Mass	Galveston, Tex.
140485	J. V. L. S.	Sch.	Lizzie B. Willey	573	522	150.4	34.1	16.6	6	1881	Thomaston, Me	Thomaston, Me.
140449		Sch.	Lizzie C. Rich	92	87	76.4	24.5	7.3	3	1881	Brewer, Me	Eastport, Me.
140687		Slp.	Lizzie D. Bell	16	15	38.3	16.0	4.3	1	1883	City Island, N. Y	New York, N. Y.
15065	H. M. N. G.	Sch.	Lizzie D. Small	190	167	109.3	27.2	8.2	5	1866	Camden, N. J	Bangor, Me.
141102	K. H. V. F.	Sch.	Lizzie E. Dennison	528	452	141.5	33.0	14.9	7	1890	East Deering, Me	Mobile, Ala.
141231		Sch.	Lizzie F. Stowe	17	16	42.5	15.6	4.2	1	1892	Goose Creek Island, N. C	Newbern, N. C.
140854		Sch.	Lizzie J. Call	206	180	110.9	30.4	8.2	5	1886	Portsmouth, N. H	Portsmouth, N. H.
15310		Sch.	Lizzie J. Clark	48	46	66.5	20.8	6.1	2	1867	Pembroke, Me	Castine, Me.
202376		Sch.	Lizzie J. Cox	23	17	67.6	18.5	5.0	8	1905	Fishing Island, Md	Crisfield, Md.
140101		Sch.	Lizzie J. Jones	63	60	76.0	21.9	7.9	15	1875	Gloucester, Mass	Savannah, Ga.
140767		Sch.	Lizzie J. Robbins	16	9	45.8	16.4	4.8	5	1885	Mauricetown, N. J	Bridgeton, N. J.
140822		Sch.	Lizzie J. White	9	7	50.0	12.2	3.0	2	1884	Woodland, Del	Annapolis, Md.
140444		Slp.	Lizzie M. Jones	21	20	44.5	17.6	4.8	3	1881	Westport, N. Y	Bridgeton, N. J.
141769	K. R. L. G.	Sch.	Lizzie M. Parsons	655	571	171.9	35.3	13.3	7	1902	Bath, Me	Cape Charles, Va.
15490		Sch.	Lizzie M. Spicer	44	41	67.0	21.0	4.9	2	1858	Dorchester County, Md	Newport News, Va.
141758		Sch.	Lizzie M. Stanley	124	92	103.0	24.8	10.0	22	1901	Essex, Mass	Gloucester Mass.
141455		Slp.	Lizzie S. Fifield	8	8	27.5	10.8	5.9	2	1896	Friendship, Me	Vinalhaven, Me.
141632		Slp.	Lizzie S. Johnson	8	6	43.2	14.0	3.4	1	1896	Pocomoke City, Md	Crisfield, Md.
141560		Slp.	Lizzie S. Joy	11	6	35.0	12.0	7.2	1	1898	Rockport, Me	Rockport, Me.
15206		Sch.	Lizzie T. Adams	26	25	52.3	17.0	4.8	1	1860	San Francisco, Cal	San Francisco, Cal.
140332	J. T. D. C.	Sch.	Lizzie V. Hall	195	185	116.0	30.0	8.5	3	1878	Frederica, Del	Elizabeth City, N. C.
140705		Sch.	Lizzie and Annie	41	39	55.7	18.5	4.5	2	1884	Gouldsboro, Me	Castine, Me.
140258	J. S. L. V.	Shp.	Llewellyn J. Morse	1,392	1,271	198.2	36.6	24.2	18	1877	Brewer, Me	San Francisco, Cal.
141562		Slp.	Lloyd Cox	6	6	37.8	13.2	2.6	2	1898	Upper Fairmount, Md	Tappahannock, Va.
141297		Slp.	[1] Lloyd Hudgins	5	5	32.0	9.3	3.0	1	1893	Norfolk, Va	Norfolk, Va.
141834		Slp.	Lockwood	6	6	36.7	12.4	2.9	4	1902	Oxford, Md	Baltimore, Md.
141435		Slp. y.	Lodona	25	24	48.0	14.8	6.7	3	1896	Port Jefferson, N. Y	New York, N. Y.
14723	H. M. D. W.	Sch.	Loduskia	108	102	86.0	24.3	8.2	3	1851	Freeport, Me	Bangor, Me.
141748	K. R. F. D.	*Sch.	Logan	955	866	195.0	35.0	17.6	4	1901	Noank, Conn	Philadelphia, Pa.
141287		Sch.	Lois	42	28	72.2	24.4	3.9	5	1893	Logtown, Miss	Gulfport, Miss.
141757		Slp.	Lois	6	6	36.6	13.4	2.6	5	1901	Oxford, Md	Crisfield, Md.
141668		Slp.	Lois S	9	6	45.8	15.3	3.2	1	1900	Pocomoke City, Md	Do.
141447		Slp.	Lola	8	5	40.5	13.4	3.2	2	1896	Inverness, Md	Do.
201422		Slp.	Lola	9	7	42.0	14.0	3.5	1	1904	Mearsville, Va	Do.
140844		Sch.	Lola Taylor	10	5	56.0	16.2	2.3	5	1886	Westmoreland County, Va.	Cape Charles, Va.
141817		Sch.	Lola E. Bennett	28	28	69.0	20.8	5.8	3	1902	Inverness, Md	Baltimore, Md.
140804		Slp.	Lola H. Cobb	19	19	43.5	14.7	3.3	4	1885	Bishopville, Md	Chincoteague, Va.
135587		Sch.	[2] Lolita	28	26	58.0	20.7	4.2	3	1882	Jordan River, Miss	New Orleans, La.
202720		Slp.	Lon V. Stephens	13	10	41.6	14.9	4.6	2	1905	Port Republic, N. J	Somers Point, N. J.
140305		Sch.	Lone Star	12	12	37.1	14.1	4.2	3	1878	Key West, Fla	Tampa, Fla.
141036		Sch.	Lone Star	6	6	37.0	9.6	2.8	3	1889	Chincoteague, Va	Chincoteague, Va.
202842		Sch.	Lonesome Girl	11	7	32.7	14.2	3.3	1	1906	Holley, Fla	Pensacola, Fla.
140793		Sch.	Longfellow	10	5	49.6	15.5	2.9	4	1885	Cambridge, Md	Wilmington, Del.
141025	K. G. N. M.	Sch.	Longfellow	267	228	127.6	30.5	9.1	6	1899	Bath, Me	New Bedford, Mass.
140750		Sch.	Lorena	16	11	48.0	14.8	3.6	1	1884	Core Sound, N. C	Elizabeth City, N. C.
141303		Slp.	Lorena B	8	8	36.6	12.5	3.6	2	1893	South Norwalk, Conn	Bridgeport, Conn.
141729		Sch.	Lorena D	14	9	48.8	15.0	3.3	1	1901	Beaufort, N. C	Newbern, N. C.
15203		Sch.	Lorenz and William	23	21	48.0	18.0	4.0	1	1866	San Francisco, Cal	San Francisco Cal.
140717	K. C. P. W.	Sch.	Loring C. Ballard	660	627	149.6	35.4	18.4	6	1884	Bath, Me	Boston, Mass.
141712		Slp.	Lorna Doone	9	6	39.0	11.5	3.0	1	1901	Whealton, Va	Tappahannock, Va.
141028		Sch.	Lottie	9	8	39.7	14.1	3.0	1	1889	Old River, Tex	Galveston, Tex.
141256		Sch.	Lottie	8	8	44.8	12.3	2.8	1	1893	Smyrna, N. C	Beaufort, N. C.
141622		Slp.	Lottie	8	6	38.6	12.3	3.5	1	1899	Oriole, Md	Newport News, Va.
141207		Slp.	Lottie B	5	5	30.7	11.5	2.7	2	1891	Jamesport, N. Y	Greenport, N. Y.
14860	H. M. G. K.	Sch.	Lottie Beard	303	288	118.1	29.1	9.2	5	1866	Fairhaven, Mass	Bangor, Me.
207904		Slp.	Lottie Bell	20	14	53.0	18.0	4.8	6	1910	Deals Island, Md	Crisfield, Md.
141625	K. P. L. T.	Sch.	Lottie Bennett	566	496	170.4	37.6	12.8	8	1899	Port Blakeley, Wash	San Francisco, Cal.
141389		Slp.	Lottie Bryant	10	9	31.1	12.2	5.5	1	1895	Friendship, Me	Portland, Me.
140177		Sch.	Lottie Byrnes	97	68	82.0	22.5	8.5	17	1876	Essex, Mass	Provincetown, Mass.
140479	J. V. L. N.	Sch.	Lottie Carson	295	244	127.3	32.8	8.8	7	1881	Port Blakeley, Wash	San Francisco, Cal.
140792		Sch.	Lottie G	10	9	48.0	12.8	3.5	4	1885	Somerset County, Md	Baltimore, Md.
141810		Slp.	Lottie M	6	5	30.6	11.7	2.9	1	1902	River Springs, Md	Annapolis, Md.
140324		Sch.	Lottie Marshall	5	5	41.4	10.4	2.6	3	1876	Crisfield, Md	Crisfield, Md.

[1] Formerly U. S. Navy yawl (no name).

[2] Formerly schooner E. T. C. Gaspard.

Merchant SAILING Vessels of the United States—Continued.

Official No.	Signal letters.	Rig.	Name of vessel.	Gross tonnage.	Net tonnage.	Length.	Breadth.	Depth.	Crew.	When built.	Where built.	Home port (where permanent document issues).
						Feet.	Feet.	Feet.				
141009	.....	Sch.	Lottie May	6	5	30.0	11.0	3.6	1	1883	Bristol, Me	New London, Conn.
141169	.....	Sch.	Lottie May	10	9	51.0	14.3	3.6	5	1891	St. Peters, Md	Crisfield, Md.
140802	.....	Sch.	Lottie E. Carter	25	23	56.4	18.1	4.5	2	1885	Alexandria, Va	Washington, D. C.
140738	.....	Sch.	Lottie E. White	42	40	64.9	23.0	5.7	4	1884	Wicomico County, Md	Baltimore, Md.
141691	.....	Sch.	Lottie G. Merchant	115	79	95.4	24.9	9.8	22	1901	Essex, Mass	Gloucester, Mass.
140621	.....	Sch.	Lottie L. Thomas	24	16	65.6	17.3	4.9	2	1883	Madison, Md	Annapolis, Md.
141452	.....	Sch.	Lottie M. Leach	30	21	65.2	18.8	5.0	3	1896	Solomons Island, Md	Baltimore, Md.
141404	K. M. L. D.	Sch.	Lottie R. Russell	304	262	122.8	32.6	9.9	6	1895	Leesburg, N. J	Bridgeton, N. J.
141056	.....	Sch.	Lottie S. Haskins	58	55	70.5	20.4	8.5	6	1890	Essex, Mass	Pensacola, Fla.
140509	.....	Sch.	Lottie S. Morton	67	44	73.2	21.4	7.7	17	1882	.....do	New York, N. Y
140107	.....	Sch.	Lottie and Annie	96	91	86.0	26.5	6.6	3	1875	St. Michaels, Md	Baltimore, Md.
14674	.....	Sch.	Lotus	270	241	136.0	28.6	9.0	5	1867	Depere, Wis	Grand Haven, Mich.
22269	H. Q. S. R.	Sch. y.	[1] Lotus	27	26	56.0	16.9	5.6	3	1867	Bristol, R. I	New London, Conn.
140579	.....	Sch.	Lou	12	12	38.3	12.2	3.6	1	1883	San Diego, Cal	San Diego, Cal.
140847	.....	Sch.	Lou Sullivan	10	9	48.2	14.3	3.0	5	1886	Tilghmans Island, Md	Baltimore, Md.
140160	.....	Sch.	Lou Willis	15	14	42.9	13.8	4.2	2	1876	Smyrna, N. C	Elizabeth City, N. C.
206891	.....	Sch.	Lou C. Ross	7	5	40.7	10.5	2.1	1	1909	Kitty Hawk, N. C	Manteo, N. C.
141073	.....	Slp.	Louie	6	5	31.3	13.3	2.9	2	1885	Amityville, N. Y	Greenport, N. Y.
203294	.....	Slp.	Louis	11	11	39.6	11.7	4.4	0	1906	Ballard, Wash	Seattle, Wash.
200961	K. T. D. L.	Sch.	Louis Bossert	605	488	169.6	36.2	12.8	8	1904	Bath, Me	New York, N. Y.
15516	.....	Sch.	Louis Dalsen	14	14	42.0	16.0	3.0	2	1867	Morgans Point, Tex	Galveston, Tex.
141232	.....	Sch.	Louis Felber	18	12	59.2	16.0	4.4	2	1892	Oriole, Md	Newport News, Va.
141756	.....	*Sch.	Louis G	9	6	38.4	14.6	2.9	2	1901	Biloxi, Miss	Gulfport, Miss.
201258	.....	Slp.	Louis Hunter	6	5	34.0	12.7	2.7	2	1904	Bluffton, S. C	Beaufort, S. C.
140221	.....	Sch.	Louis and Rosie	77	48	78.9	22.7	7.7	14	1877	Bath, Me	New York, N. Y.
15691	.....	Sch.	Louisa	17	16	38.8	15.1	4.4	6	1870	Key West, Fla	Tampa, Fla.
140567	.....	Sch.	Louisa	31	29	54.6	19.6	5.4	3	1882	Madison, Md	Annapolis, Md.
140833	.....	Slp.	Louisa	6	6	32.0	12.4	3.4	1	1886	Goat Island, S. C	Charleston, S. C.
141490	.....	Slp.	Louisa	6	5	28.5	13.0	2.9	1	1893	Patchogue, N. Y	Patchogue, N. Y.
209263	.....	Sch.	Louisa	5	5	29.0	10.2	3.2	3	1910	Golovin Bay, Alaska	Nome, Alaska.
140779	.....	Sch.	Louisa A	11	11	43.4	13.8	3.8	1	1885	Thunderbolt, Ga	Savannah, Ga.
15607	.....	Sch.	Louisa Francis	73	61	72.0	21.9	5.6	2	1866	Carteret County, N. C	Mount Desert Ferry, Me.
141145	.....	Slp.	Louisa M	6	6	28.8	9.7	5.6	1	1891	Bremen, Me	Machias, Me.
140545	.....	Sch.	Louisa Polleys	72	69	76.2	22.2	7.6	4	1882	Essex, Mass	Bridgeport, Conn.
141836	.....	Slp.	Louisa Wyatt	11	7	34.9	14.9	3.3	1	1902	Belhaven, N. C	Newbern, N. C.
140776	.....	Slp.	Louisa J. Evans	6	6	30.2	12.0	3.6	1	1885	Bayville, N. Y	Cold Spring, N. Y.
201602	.....	Sch.	Louisa R. Sylva	131	92	101.0	24.4	11.4	22	1904	Essex, Mass	Provincetown, Mass.
15105	.....	Slp.	Louise	11	11	30.0	14.2	3.9	2	.....	.....	Greenport, N. Y.
15688	.....	Sch.	Louise	24	23	51.5	20.2	3.8	1	1870	Kings Ranch, Cal	San Francisco, Cal.
15973	.....	Sch.	Louise	45	43	68.5	23.0	4.8	3	1874	Nyack, N. Y	New York, N. Y.
85808	.....	Sch.	[2] Louise	66	62	79.6	23.4	6.3	4	1883	Baltimore, Md	Baltimore. Md.
140707	.....	Sch.	Louise	22	16	58.6	17.4	5.0	3	1884	Pocomoke City, Md	Annapolis, Md.
140962	.....	Slp.	Louise	6	5	36.5	11.4	2.9	2	1888	Crisfield, Md	Tappahannock, Va.
141201	K. L. G. D.	Sch.	Louise	345	328	150.0	35.0	10.0	7	1892	Fairhaven, Cal	San Francisco, Cal.
141601	.....	Sch.	Louise	14	11	44.8	16.8	4.0	2	1899	Scranton, Miss	Mobile, Ala.
141645	K. P. V. M.	Sch.	Louise	102	76	91.3	23.0	10.2	5	1900	East Boston, Mass	Boston, Mass.
141671	.....	Slp.	Louise	8	8	41.0	14.3	4.0	4	1900	Hopewell, Md	Crisfield, Md.
206439	.....	Sch.	Louise	8	6	42.6	10.5	3.2	1	†1909	Washington, D. C	Washington, D. C.
141621	.....	Slp.	Louise Miles	6	6	40.0	12.6	3.0	3	1899	Crab Island, Md	Crisfield, Md.
141457	.....	Sch.	Louise Travers	32	25	70.0	19.5	5.7	2	1896	Solomons Island, Md	Do.
140867	.....	Sch.	Louise F. Harper	62	62	80.1	22.5	9.2	6	1887	Harkers Island, N. C	Pensacola, Fla.
141086	.....	Sch.	Louise M. Willard	10	9	50.5	13.3	3.5	2	1890	St. Peters, Md	Annapolis, Md.
15941	J. N. M. T.	Bk.	Louisiana	1,436	1,343	202.4	40.0	24.4	14	1873	Bath, Me	Port Townsend, Wash.
200454	.....	Sch.	Louisiana	20	12	57.0	17.4	3.5	4	1903	Biloxi, Miss	New Orleans, La.
15812	.....	Sch.	Love D. Cobb	23	21	45.0	16.5	4.2	2	1871	Cape Hatteras, N. C	Newbern, N. C.
141759	.....	Slp.	Loveldell	14	9	36.9	14.1	4.0	1	1901	Shipyard, Ga	Savannah, Ga.
140565	.....	Sch.	Lovenia North	21	14	57.6	16.0	4.5	1	1882	Dorchester County, Md	Tappahannock, Va.
203564	.....	Sch.	Lovie Gustavus	16	11	45.0	14.0	3.8	1	1904	Chester, Fla	Fernandina, Fla.
141276	.....	Sch. y.	Loyal	47	44	68.1	19.2	7.6	5	1893	Brooklyn, N. Y	New York, N. Y.
200922	K. T. C. V.	Sch.	Lucania	147	104	108.9	25.0	11.8	18	1904	Gloucester, Mass	Gloucester, Mass.
141342	.....	Sch.	Lucanna	5	5	35.0	11.3	3.3	2	1894	Cedar Bush Creek, Va	Newport News, Va.
140498	J. V. Q. L.	Sch.	Lucia Porter	332	284	130.1	31.7	10.4	7	1881	Belfast, Me	Portland, Me.
140097	.....	Sch.	Lucia A. Simpson	227	215	127.0	28.0	8.7	5	1875	Manitowoc, Wis	Milwaukee, Wis.
140069	J. Q. S. B.	Sch.	Lucie Wheatley	189	180	113.8	29.5	8.2	5	1875	Frederica, Del	New York, N. Y.
140245	.....	Slp.	Lucille	8	8	34.0	13.3	3.0	1	1877	Bayshore, N. Y	Do.
204705	.....	Slp.	Lucille	11	8	38.0	13.8	3.8	1	1907	Cappahosic, Va	Newport News, Va.
14703	.....	Sch.	Lucinda	25	23	48.0	15.3	6.5	3	1851	Bristol, Me	Deer Isle, Me.
204797	.....	Slp.	Lucinda	7	5	28.7	11.9	3.9	2	1907	Charleston, S. C	Charleston, S. C.
141152	K. J. R. G.	Sch.	Lucinda Sutton	1,486	1,330	225.0	40.9	18.6	9	1891	Westhaven, Conn	Boston, Mass.
141613	K. N. V. Q.	Sch.	Lucinda I. Lowell	110	77	93.0	24.0	9.7	18	1899	Essex, Mass	Gloucester, Mass.
14567	.....	Sch.	Lucknow	56	53	66.2	19.8	7.4	3	1854	.....do	Calais, Me.
15771	.....	Sch.	Lucretia	17	12	50.0	15.3	4.0	2	1871	Ocracoke, N. C	Newbern, N. C.
15860	.....	Sch.	Lucy	14	9	49.8	15.4	4.5	3	1872	Marcushook, Pa	Bridgeton, N. J.
141112	K. J. B. H.	Sch.	Lucy	309	294	142.0	34.0	9.0	7	1890	Fairhaven, Cal	San Francisco, Cal.
141574	.....	Slp.	Lucy	8	5	36.0	11.4	3.6	2	1898	Irvington, Va	Tappahannock, Va.
141819	.....	*Sch.	Lucy	73	65	100.6	23.8	5.2	2	1902	Delray, Mich	Detroit, Mich.
141807	.....	*Slp.	Lucy D	9	5	35.3	13.5	2.3	1	1902	Woolwich, Me	Portland, Me.

[1] Formerly sloop-yacht Sadie.

[2] Formerly schooner Gen'l E. L. F. Hardcastle.

† Rebuilt.

MERCHANT SAILING VESSELS OF THE UNITED STATES—Continued.

Official No.	Signal letters.	Rig.	Name of vessel.	Gross tonnage.	Net tonnage.	Length.	Breadth.	Depth.	Crew.	When built.	Where built.	Home port (where permanent document issues).
						Feet.	Feet.	Feet.				
15805		Sch.	Lucy Graham	61	58	74.9	19.3	6.7	2	1867	Sturgeon Bay, Wis	Milwaukee, Wis.
140562		*Sch.	Lucy Gurney	62	59	79.2	23.5	5.2	2	1882	South Rondout, N. Y	Albany, N. Y.
140969	K. G. B. P.	Sch.	Lucy May	104	98	84.8	25.4	6.5	3	1888	Cherryfield, Me	Machias, Me.
201501		Sch.	Lucy May	12	12	48.0	11.9	3.0	1	1904	Smyrna, N. C	Beaufort, N. C.
15182		Sch.	Lucy Turner	16	10	43.3	15.4	4.6	4	1862	Newport, N. J	Bridgeton, N. J.
141510		Slp.	Lucy V	10	10	44.0	15.1	3.9	4	1897	Wittman, Md	Crisfield, Md.
15467		Sch.	Lucy J. Stewart	27	25	51.6	19.1	5.8	4	1869	Somerset County, Md	Tappahannock, Va.
140518		Sch.	Lucy V. Fletcher	30	29	57.1	18.1	5.4	6	1882	Solomons Island, Md	Baltimore, Md.
140747		Sch.	Lucy and Willie	17	9	48.0	17.0	4.3	6	1884	Leesburg, N. J	Bridgeton, N. J.
141661	K.Q.F.W.	Sch.	Ludlow	762	643	185.4	38.9	14.3	9	1900	Port Blakeley, Wash	San Francisco, Cal.
200285		*Sch.	Lue Ella	8	8	37.7	13.5	2.4	2	1903	Seadrift, Tex	Eagle Pass, Tex.
140684		Sch.	Luella Nickerson	26	25	48.4	18.0	4.9	1	1884	Port Jefferson, N. Y	Barnstable, Mass.
205282		Slp.	Luisito	6	6	26.5	11.2	4.4	3	1908	Vieques, P. R	San Juan, P. R.
140334		Sch.	Lula	6	5	43.3	11.0	2.7	13	1878	Crisfield, Md	Crisfield, Md.
140547		Sch.	Lula	60	57	64.9	21.5	5.8	2	1882	Millbridge, Me	Bucksport, Me.
141875		Sch.	Lula B	5	5	27.0	11.6	2.9	2	1900	Horse Island, Fla	Key West, Fla.
141824		Slp.	Lula Bell	7	6	40.0	13.4	3.0	1	1902	Justisville, Va	Crisfield, Md.
141352		Lgr.	Lula D	6	6	35.6	11.8	3.1	1	1894	Little Caillou, La	Brashear, La.
141630		Slp.	Lula Marion	8	8	30.0	11.2	5.4	1	1899	Friendship, Me	Castine, Me.
140789		Sch.	Lula Rea	9	9	55.0	14.1	2.9	6	1885	Cambridge, Md	Baltimore, Md.
140653		Slp.	Lula Scott	7	7	36.5	10.6	2.2	2	1883	Georges Island, Md	Chincoteague, Va.
141258		Slp.	Lula and Bertha	11	7	36.5	14.4	4.5	3	1893	Dividing Creek, N. J	Bridgeton, N. J.
141673		Slp.	Lula and Emma	9	6	44.5	15.4	3.8	5	1900	Pocomoke City, Md	Crisfield, Md.
15728		Slp.	Lulu	24	23	49.2	18.4	5.0	1	1871	Greenport, N. Y	Newbern, N. C.
15912		Slp.	Lulu	10	9	36.0	14.0	3.5	2	1873	Glenwood, N. Y	Bridgeport, Conn.
141289		Sch.	Lulu	6	6	31.6	10.9	2.7	1	1892	Anglesea, N. J	Tappahannock, Va.
21739		Sch.	[1] Lulu M. Quillin	129	122	106.0	19.1	8.6	3	1863	Hamburg, Pa	Baltimore, Md.
141410		Sch.	Lulu W. Eppes	81	70	61.8	23.7	6.7	2	1895	Ellsworth, Me	Ellsworth, Me.
141437		Slp.	Luly	10	8	41.5	10.5	3.0	2	1896	Timberneck Creek, Va	Newport News, Va.
15761		Slp.	Luona	9	8	35.5	12.4	3.5	1	1871	New York, N. Y	Perth Amboy, N. J.
140202		Sch.	Lupton	8	8	35.9	12.5	3.2	1	1876	Hog Island, N. C	Elizabeth City, N. C.
141234		Sch.	Luray	19	14	59.5	16.3	4.5	2	1892	Oriole, Md	Cape Charles, Va.
141590		Sch.	Lurena	8	6	41.0	12.0	2.8	1	1899	Smyrna, N. C	Beaufort, N. C.
140605	J. W. V. K.	Sch. y.	Lurline	49	47	75.0	21.2	6.9	5	1883	San Francisco, Cal	San Diego, Cal.
140884	K. D. S. N.	Bgn.	Lurline	358	336	135.0	34.0	13.0	7	1887	Benicia, Cal	San Francisco, Cal.
141197		Sch.	Luther Bateman	34	21	56.4	19.3	5.7	5	1891	Bridgeton, N. J	Bridgeton, N. J.
141167		Sch.	Luther Hornsby	16	9	57.0	15.2	4.3	6	1891	St. Peters, Md	Crisfield, Md.
140691	K. C. J. W.	Sch.	Luther T. Garretson	572	491	146.0	34.6	15.6	7	1884	Millville, N. J	Boston, Mass.
141379		Sch.	Luvenia Richard	13	11	46.0	15.0	3.2	1	1895	Mitchell Creek, N. C	Newbern, N. C.
140450	J. V. F. H.	*Sch.	Luzon	1,358	1,182	205.8	40.2	24.0	20	1881	Boston, Mass	Baltimore, Md.
141642	K. P. T. V.	Sch.	Luzon	545	512	170.0	36.8	12.2	9	1900	Alameda, Cal	San Francisco, Cal.
14649		Sch.	Lycenia	28	27	49.5	19.3	4.8	1	1850	Westfield, N. Y	Machias, Me.
141034		Slp.	Lydia	7	7	29.7	11.0	4.4	1	1889	Atlantic City, N. J	Providence, R. I.
140737		Sch.	Lydia Beauchamp	7	6	47.0	12.3	3.4	2	1884	Somerset County, Md	Newport News, Va.
140357		Sch.	Lydia Grant	26	24	47.6	17.0	5.2	1	1879	Kennebunk, Me	Machias, Me.
202484		Slp.	Lydia Iola	7	6	40.4	13.8	3.5	4	1905	Crisfield, Md	Annapolis, Md.
140723		Slp.	Lydia Jefferson	9	6	37.9	14.4	3.3	2	1884	Cambridge, Md	Do.
140138	J. R. H. M.	Sch.	Lydia Middleton	197	187	120.0	33.3	9.9	6	1875	Barnegat, N. J	New York, N. Y.
140377		Slp.	Lydia Van Name	12	11	38.7	16.4	4.4	1	1879	Tottenville, N. Y	Perth Amboy, N. J.
140084	J. Q. T. N.	Sch.	Lydia H. Roper	321	305	146.0	34.0	10.5	6	1875	Norfolk County, Va	Norfolk, Va.
141016	K. G. M. Q.	Sch.	Lydia M. Deering	1,224	1,063	204.7	41.1	21.1	9	1889	Bath, Me	Bath, Me.
140880		Slp.	Lydia M. Post	20	19	43.8	17.6	4.2	1	1887	Keyport, N. J	Perth Amboy, N. J.
140539		Sch.	Lydia M. Webster	47	45	58.5	21.2	6.1	1	1882	Castine, Me	Bucksport, Me.
208276	L.B.S.F.	Sch.	Lydia McLellan Baxter	1,352	1,153	209.2	40.3	21.8	9	1911	Bath, Me	Bath, Me.
141239	K.L.M.H.	Sch.	Lyman D. Foster	777	692	184.0	39.0	15.4	12	1892	Port Blakeley, Wash	San Francisco, Cal.
15934		Sch.	Lyman M. Davis	195	185	123.0	27.2	9.4	7	1873	Muskegon, Mich	Grand Haven, Mich.
141081	K.H.M.Q.	Sch.	Lyman M. Law	1,300	1,154	211.1	40.3	18.1	9	1890	Westhaven, Conn	New Haven, Conn.
140317		Sch.	Lynn Haven	6	6	49.0	10.6	2.6	5	1878	Crisfield, Md	Baltimore, Md.
			M.									
93047		Slp.	M. Eugenia	7	5	30.6	12.5	3.4	1	1900	St. Simons Mills, Ga	Savannah, Ga.
91738		Slp.	M. Gardner	14	9	35.7	16.2	4.9	2	1884	Millenbeck, Va	Annapolis, Md.
92682		Sch.	M. Garibaldi	23	15	53.3	19.6	3.9	3	1895	Jordan River, Miss	New Orleans, La.
90556		Sch.	M. Geoghegan	10	9	50.0	12.0	3.8	2	1873	Dorchester County, Md	Tappahannock, Va.
200499		Slp.	M. Louise	10	9	33.0	16.8	3.6	2	1903	Dawfuskie Island, S. C	Beaufort, S. C.
93294	K.R.V.H.	Sch.	M. Turner	816	763	185.0	42.2	15.0	10	1902	Benicia, Cal	San Francisco, Cal.
91196	J.T.M.V.	Sch.	M. A. Achorn	308	257	127.5	30.9	11.0	6	1879	Rockland, Me	Mobile, Ala.
91060		Sch.	M. A. Baston	47	45	70.0	18.7	6.7	7	1878	Newburyport, Mass	Savannah, Ga.
91185		Sch.	M. A. Coulbourn	10	10	56.4	14.3	3.4	6	1879	Somerset County, Md	Crisfield, Md.
91722		Sch.	M. A. Glover	10	10	52.7	15.6	2.9	1	1884	Cambridge, Md	Bridgeton, N. J.
91717		Sch.	M. A. Jones	9	5	49.8	13.2	3.2	4	1884	Somerset County, Md	Crisfield, Md.
92241		Sch.	M. A. Roberts	9	9	53.0	15.0	3.8	3	1890	Solomons Island, Md	Alexandria, Va.
204639		Sch.	M. A. Shanklin	11	11	46.0	13.3	2.9	1	1907	Smyrna, N. C	Beaufort, N. C.
92230		Sch.	M. A. Sommers	38	26	68.5	18.0	5.0	8	1890	Madison, Md	Baltimore, Md.
92816		Sch.	M. C. Hill	7	5	42.0	11.6	3.1	1	1897	Hunting Quarters, N. C	Newbern, N. C.
91989		Slp.	M. C. Richardson	5	5	34.6	11.0	2.4	1	1888	Sarahs Creek, Va	Norfolk, Va.

[1] Formerly schooner Reading Railroad No. 34.

Merchant SAILING Vessels of the United States—Continued.

Official No.	Signal letters.	Rig.	Name of vessel.	Gross tonnage.	Net tonnage.	Length.	Breadth.	Depth.	Crew.	When built.	Where built.	Home port (where permanent document issues).
						Feet.	Feet.	Feet.				
92935	K.P.B.R.	Sch.	M. D. Cressy	2,114	1,884	264.4	43.9	21.6	9	1899	Bath, Me.	Bath, Me.
92452		Sch.	M. E. Chelton	23	16	58.4	18.4	4.8	5	1892	Pocomoke City, Md.	Richmond, Va.
91549		Sch.	M. E. Dennis	31	30	60.3	18.8	5.7	2	1883	....do	Baltimore, Md.
91087	J.T.B.V.	Sch.	M. E. Eldridge	252	240	101.7	30.2	10.8	5	1878	Portsmouth, N. H.	Hyannis, Mass.
92120		Sch.	M. E. Lokey	12	7	51.0	13.7	3.4	2	1889	Somerset County, Md.	Newport News, Va.
92603		Sch.	M. G. Walstein	16	9	47.0	16.0	4.0	1	1894	Roanoke Island, N. C.	Elizabeth City, N. C.
92579		Sch.	M. I. Wilcox	41	41	76.4	16.5	5.5	3	1894	Chaumont, N. Y.	Cape Vincent, N. Y.
93268		Sch.	M. J. Daugherty	17	17	49.0	17.2	5.2	5	1902	Crisfield, Md.	Crisfield, Md.
92573		Sch.	M. J. Fitzsimmons	39	39	58.6	21.3	4.8	3	1894	Tottenville, N. Y.	New York, N. Y.
91728		Sch.	M. J. Lee	28	27	65.5	18.0	4.0	2	1884	Norfolk, Va.	Norfolk, Va.
17246		Sch.	M. J. Sewall	44	42	58.8	18.5	6.0	2	1860	Boothbay, Me.	Machias, Me.
90639	J. P. Q. D.	Sch.	M. K. Rawley	302	287	125.0	32.0	10.4	6	1874	St. George, Me.	St. George, Me.
92491		Sch.	M. L. Clarke	23	15	54.2	18.0	4.4	3	1893	New Orleans, La.	Tampa, Fla.
92182		Sch.	M. M. Davis	9	9	55.6	15.3	3.5	3	1890	Solomons Island, Md.	Crisfield, Md.
90079	J. H. D. L.	Slp.	M. M. Hamilton	111	105	84.8	26.2	7.2	4	1869	Harpswell, Me.	Portland, Me.
91726		Slp.	M. M. Travers	10	9	43.5	15.0	3.1	5	1884	Taylors Island, Md.	Baltimore, Md.
92312		Slp.	M. S. Quay	12	11	38.4	15.4	4.2	2	1891	Atlantic City, N. J.	Somers Point, N. J.
202789		Slp.	M. S. Quay II	17	12	60.0	16.0	4.9	3	1906	....do	Do.
91908		Slp.	M. V. I.	9	8	29.5	13.7	4.0	2	1887	Noank, Conn.	Bridgeport, Conn.
200252		Slp.	M. W. Trefethen	10	6	33.6	11.6	5.3	2	1904	Cape Elizabeth, Me.	Portland, Me.
91409	J.W.H.B.	Sch.	M. V. B. Chase	457	380	143.3	35.5	12.5	6	1882	Bath, Me.	New York, N. Y.
92352		Sch.	M. D. and Bella Mulford	30	18	55.2	19.1	5.5	9	1891	Bridgeton, N. J.	Bridgeton, N. J.
76061		Sch.	[1] Mabel	27	26	60.0	20.0	4.5	3	1879	Berkeley, Va.	Norfolk, Va.
91315		Sch.	Mabel	40	37	54.0	18.7	6.8	1	1881	Millbridge, Me.	Machias, Me.
91661		Slp.	Mabel	12	11	42.0	16.3	3.8	2	1884	Bayport, N. Y.	Crisfield, Md.
91715		Sch.	Mabel	51	48	70.2	21.9	6.3	3	1884	Baltimore, Md.	Baltimore, Md.
92439		Slp.	Mabel	7	6	26.4	10.3	5.4	1	1892	Bremen, Me.	Vinalhaven, Me.
93089		Slp.	Mabel	6	6	38.2	13.7	2.6	2	1900	Cambridge, Md.	Baltimore, Md.
93343	K. S. F. J.	Sch.	Mabel Gale	762	619	183.5	39.4	15.0	11	1902	Port Blakeley, Wash.	San Francisco, Cal.
135497		Slp.	[2] Mabel Jewell	6	6	30.0	14.0	2.9	1	1881	Bellport, N. Y.	Patchogue, N. Y.
92750		Slp.	Mabel Somers	5	5	36.5	12.0	3.0	4	1896	Crisfield, Md.	Crisfield, Md.
91080		Sch.	Mabel C. Snow	15	14	41.2	15.0	3.7	1	1878	Camden, Me.	Deer Isle, Me.
92498	K. L. P. T.	Sch.	Mabel D. Hines	126	92	94.6	24.2	10.4	17	1893	Essex, Mass.	Gloucester, Mass.
92718	K. M. Q. J.	Sch.	[3] Mabel E. Goss	95	83	78.5	25.9	8.0	3	1890	Port Greville, Nova Scotia.	Boston, Mass.
92810		Sch.	Mabel E. Judlin	46	31	68.5	23.4	4.8	5	1891	Handsboro, Miss.	Gulfport, Miss.
91819		Sch.	Mabel E. Lore	16	10	43.6	15.6	4.2	4	1885	Bridgeton, N. J.	Wilmington, Del.
92376	K.J.V.Q.	Bkn.	Mabel I. Meyers	750	668	168.4	34.5	17.3	10	1891	Searsport, Me.	Searsport, Me.
91199	J.T.N.D.	*Sch.	Mabel L. Phillips	860	838	172.8	40.1	17.4	2	1879	Bath, Me.	New York, N. Y.
90046		Sch.	Mabel and Edith	48	46	64.0	23.0	5.1	2	1868	San Francisco, Cal.	San Francisco, Cal.
92691	K.M.P.Q.	Sch.	Mabel and Ruth	190	166	125.3	23.8	7.6	3	1896	Bethel, Del.	Seaford, Del.
93027		Sch.	Mabelle E. Leavitt	21	19	47.8	15.2	7.1	6	1900	Bristol, Me.	Boston, Mass.
204265	K.W.G.C.	*Sch.	Macungie	956	869	193.2	35.0	17.6	4	1907	Noank, Conn.	Philadelphia, Pa.
91116	J. T. G. D.	Shp.	McLaurin	1,374	1,312	200.8	39.0	24.0	15	1879	Newburyport, Mass.	San Francisco, Cal.
92966		Sch.	McLean	13	9	47.6	14.3	3.3	2	1899	Little River, Ala.	Mobile, Ala.
93306	K. R. W. Q.	Sch.	Madeleine	463	394	147.0	34.8	12.1	6	1902	Phippsburg, Me.	New York, N. Y.
201448		Slp.	Madelene	6	6	28.5	11.5	3.0	1	1904	Anclote, Fla.	Cedar Keys, Fla.
201023		Slp.	Madge	7	7	37.7	13.2	3.2	1	1904	Patchogue, N. Y.	Patchogue, N. Y.
92429		Sch.	Madge A. Burke	7	7	45.2	11.4	2.6	3	1892	Punta Gorda, Fla.	Key West, Fla.
90158		Sch.	Madgie	23	22	48.0	17.6	4.5	2	1870	Westerly, R. I.	Hyannis, Mass.
92251	J. N. R. Q.	Sch.	[4] Madison	229	182	103.0	30.5	9.0	5	1873	Rondout, N. Y.	Baltimore, Md.
90717		Sch.	Madonna	76	72	79.8	24.4	6.2	4	1871	Milwaukee, Wis.	Milwaukee, Wis.
93229		Sch.	Maeander	7	6	34.0	9.7	2.7	2	1901	Key Largo, Fla.	Sag Harbor, N. Y.
17273		Sch.	Maggie	18	17	50.4	14.0	3.1	3	1867	Swansboro, N. C.	Charleston, S. C.
17941		Slp.	Maggie	8	7	35.2	11.4	2.9	2	1866	Worcester County, Md.	Chincoteague, Va.
90276		Sch.	Maggie	72	69	87.0	23.9	5.9	3	1871	Dorchester County, Md.	Baltimore, Md.
90538		Slp.	Maggie	7	7	36.2	13.0	3.1	2	1873	Annapolis, Md.	Do.
91071		Sch.	Maggie	43	41	50.4	20.1	7.1	2	1878	Boston, Mass.	Boston, Mass.
91115		Sch.	Maggie	8	5	48.3	12.5	3.0	2	1878	Easton, Md.	Annapolis, Md.
92146		Sch.	Maggie	8	8	32.4	12.6	3.8	1	1889	Scranton, Miss.	Tampa, Fla.
92946		Slp.	Maggie	10	6	32.8	12.1	4.6	1	1891	Alna, Me.	Bath, Me.
93184		Slp.	Maggie	7	6	43.0	13.5	3.0	1	1901	Hopkins, Va.	Crisfield, Md.
93311		Sch.	Maggie	12	6	37.6	15.6	3.5	4	1902	Pensacola, Fla.	Gulfport, Miss.
93325		Sch.	Maggie	8	8	44.0	12.7	2.5	1	1902	Smyrna, N. C.	Beaufort, N. C.
93212		Sch.	Maggie Andrews	9	7	47.0	13.6	3.1	1	1901	Wit, N. C.	Do.
204412		Slp.	Maggie Beaman	9	5	40.0	15.5	2.7	1	1906	Wysocking, N. C.	Manteo, N. C.
92635		Sch.	Maggie C.	32	27	63.0	18.0	4.9	3	1895	Drawbridge, Md.	Baltimore, Md.
92978		Slp.	Maggie C.	7	5	39.0	13.7	3.0	1	1899	Guilford, Va.	Alexandria, Va.
90822		Sch.	Maggie Clarke	36	26	62.0	20.5	5.7	10	1875	Baltimore, Md.	Crisfield, Md.
17280		Sch.	Maggie D.	9	5	35.0	12.0	3.0	3	1867	Bridgeton, N. J.	Bridgeton, N. J.
91827		Sch.	Maggie Daniels	21	12	53.3	16.5	4.4	4	1886	Mauricetown, N. J.	Do.
90536	J. P. N. C.	Sch.	Maggie Ellen	217	185	110.0	28.8	8.6	4	1874	Cape Elizabeth, Me.	Portland, Me.
92893		Sch.	Maggie F.	12	7	44.8	15.8	3.0	2	1898	Logtown, Miss.	New Orleans, La.
93320		Slp.	Maggie Florence	6	6	39.5	13.3	2.9	4	1902	Hopkins, Va.	Crisfield, Md.
90922		Sch.	Maggie J.	8	7	38.4	14.0	3.0	4	1876	Kinnekeet, N. C.	Do.
93320		Sch.	Maggie K.	37	27	57.9	21.9	4.1	3	1902	Biloxi, Miss.	Gulfport, Miss.
92061		Sch.	Maggie Lee	6	6	40.0	10.2	3.1	1	1888	Fishneck, Va.	Newport News, Va.
93289		Slp.	Maggie Lee	8	6	38.5	14.5	3.2	1	1901	Pungoteague, Va.	Washington, D. C.

[1] Formerly schooner Joseph Allen.
[2] Formerly sloop Elmore H.
[3] Formerly British schooner Lizzie B.
[4] Formerly schooner Henry H. Pitts.

MERCHANT SAILING VESSELS OF THE UNITED STATES—Continued.

Official No.	Signal letters.	Rig.	Name of vessel.	Gross tonnage.	Net tonnage.	Length.	Breadth.	Depth.	Crew.	When built.	Where built.	Home port (where permanent document issues).
						Feet.	Feet.	Feet.				
15805	.....	Sch.	Lucy Graham	61	58	74.9	19.3	6.7	2	1867	Sturgeon Bay, Wis	Milwaukee, Wis.
140562	.....	*Sch.	Lucy Gurney	62	59	79.2	23.5	5.2	2	1882	South Rondout, N. Y	Albany, N. Y.
140969	K. G. B. P.	Sch.	Lucy May	104	98	84.8	25.4	6.5	3	1888	Cherryfield, Me	Machias, Me.
201501	.....	Sch.	Lucy May	12	12	48.0	11.9	3.0	1	1904	Smyrna, N. C	Beaufort, N. C.
15182	.....	Sch.	Lucy Turner	16	10	43.3	15.4	4.6	4	1862	Newport, N. J	Bridgeton, N. J.
141510	.....	Slp.	Lucy V	10	10	44.0	15.1	3.9	4	1897	Wittman, Md	Crisfield, Md.
15467	.....	Sch.	Lucy J. Stewart	27	25	51.6	19.1	5.8	4	1869	Somerset County, Md	Tappahannock, Va.
140518	.....	Sch.	Lucy V. Fletcher	30	29	57.1	18.1	5.4	6	1882	Solomons Island, Md	Baltimore, Md.
140747	.....	Sch.	Lucy and Willie	17	9	48.0	17.0	4.3	6	1884	Leesburg, N. J	Bridgeton, N. J.
141661	K.Q.F.W.	Sch.	Ludlow	762	643	185.4	38.9	14.3	9	1900	Port Blakeley, Wash	San Francisco, Cal.
200285	.....	*Sch.	Lue Ella	8	8	37.7	13.5	2.4	2	1903	Seadrift, Tex	Eagle Pass, Tex.
140684	.....	Sch.	Luella Nickerson	26	25	48.4	18.0	4.9	1	1884	Port Jefferson, N. Y	Barnstable, Mass.
205282	.....	Slp.	Luisito	6	6	26.5	11.2	4.4	3	1908	Vieques, P. R	San Juan, P. R.
140334	.....	Sch.	Lula	6	5	43.3	11.0	2.7	13	1878	Crisfield, Md	Crisfield, Md.
140547	.....	Sch.	Lula	60	57	64.9	21.5	5.8	2	1882	Millbridge, Me	Bucksport, Me.
141875	.....	Sch.	Lula B	5	5	27.0	11.6	2.9	2	1900	Horse Island, Fla	Key West, Fla.
141824	.....	Slp.	Lula Bell	7	6	40.0	13.4	3.0	1	1902	Justisville, Va	Crisfield, Md.
141352	.....	Lgr.	Lula D	6	6	35.6	11.8	3.1	1	1894	Little Caillou, La	Brashear, La.
141630	.....	Slp.	Lula Marion	8	8	30.0	11.2	5.4	1	1899	Friendship, Me	Castine, Me.
140789	.....	Sch.	Lula Rea	9	9	55.0	14.1	2.9	6	1885	Cambridge, Md	Baltimore, Md.
140653	.....	Slp.	Lula Scott	7	7	36.5	10.6	2.2	2	1883	Georges Island, Md	Chincoteague, Va.
141258	.....	Slp.	Lula and Bertha	11	7	36.5	14.4	4.5	3	1893	Dividing Creek, N. J	Bridgeton, N. J.
141673	.....	Slp.	Lula and Emma	9	6	44.5	15.4	3.8	5	1900	Pocomoke City, Md	Crisfield, Md.
15728	.....	Slp.	Lulu	24	23	49.2	18.4	5.0	1	1871	Greenport, N. Y	Newbern, N. C.
15912	.....	Slp.	Lulu	10	9	36.0	14.0	3.5	2	1873	Glenwood, N. Y	Bridgeport, Conn.
141289	.....	Sch.	Lulu	6	6	31.6	10.9	2.7	1	1892	Anglesea, N. J	Tappahannock, Va.
21739	.....	Sch.	[1] Lulu M. Quillin	129	122	106.0	19.1	8.6	3	1863	Hamburg, Pa	Baltimore, Md.
141410	.....	Sch.	Lulu W. Eppes	81	70	61.8	23.7	6.7	2	1895	Ellsworth, Me	Ellsworth, Me.
141437	.....	Slp.	Luly	10	8	41.5	10.5	3.0	2	1896	Timberneck Creek, Va	Newport News, Va.
15761	.....	Slp.	Luona	9	8	35.5	12.4	3.5	1	1871	New York, N. Y	Perth Amboy, N. J.
140202	.....	Sch.	Lupton	8	8	35.9	12.5	3.2	1	1876	Hog Island, N. C	Elizabeth City, N. C.
141234	.....	Sch.	Luray	19	14	59.5	16.3	4.5	2	1892	Oriole, Md	Cape Charles, Va.
141590	.....	Sch.	Lurena	8	6	41.0	12.0	2.8	1	1899	Smyrna, N. C	Beaufort, N. C.
140605	J. W. V. K.	Sch. y.	Lurline	49	47	75.0	21.2	6.9	5	1883	San Francisco, Cal	San Diego, Cal.
140684	K. D. S. N.	Bgn.	Lurline	358	336	135.0	34.0	13.0	7	1887	Benicia, Cal	San Francisco, Cal.
141197	.....	Sch.	Luther Bateman	34	21	56.4	19.3	5.7	5	1891	Bridgeton, N. J	Bridgeton, N. J.
141167	.....	Sch.	Luther Hornsby	16	9	57.0	15.2	4.3	6	1891	St. Peters, Md	Crisfield, Md.
140691	K. C. J. W.	Sch.	Luther T. Garretson	572	491	146.0	34.6	15.6	7	1884	Millville, N. J	Boston, Mass.
141379	.....	Sch.	Luvenia Richard	13	11	46.0	15.0	3.2	1	1895	Mitchell Creek, N. C	Newbern, N. C.
140450	J. V. F. H.	*Sch.	Luzon	1,358	1,182	205.8	40.2	24.0	20	1881	Boston, Mass	Baltimore, Md.
141642	K. P. T. V.	Sch.	Luzon	545	512	170.0	36.8	12.2	9	1900	Alameda, Cal	San Francisco, Cal.
14649	.....	Sch.	Lycenia	28	27	49.5	19.3	4.8	1	1850	Westfield, N. Y	Machias, Me.
141034	.....	Slp.	Lydia	7	7	29.7	11.0	4.4	1	1889	Atlantic City, N. J	Providence, R. I.
140737	.....	Sch.	Lydia Beauchamp	7	6	47.0	12.3	3.4	2	1884	Somerset County, Md	Newport News, Va.
140357	.....	Sch.	Lydia Grant	26	24	47.6	17.0	5.2	1	1879	Kennebunk, Me	Machias, Me.
202484	.....	Slp.	Lydia Iola	7	6	40.4	13.8	3.5	4	1905	Crisfield, Md	Annapolis, Md.
140723	.....	Slp.	Lydia Jefferson	9	6	37.9	14.4	3.3	2	1884	Cambridge, Md	Do.
140138	J. R. H. M.	Sch.	Lydia Middleton	197	187	120.0	33.3	9.9	6	1875	Barnegat, N. J	New York, N. Y.
140377	.....	Slp.	Lydia Van Name	12	11	38.7	16.4	4.4	1	1879	Tottenville, N. Y	Perth Amboy, N. J.
140084	J. Q. T. N.	Sch.	Lydia H. Roper	321	305	146.0	34.0	10.5	6	1875	Norfolk County, Va	Norfolk, Va.
141016	K. G. M. Q.	Sch.	Lydia M. Deering	1,224	1,063	204.7	41.1	21.1	9	1889	Bath, Me	Bath, Me.
140880	.....	Slp.	Lydia M. Post	20	19	43.8	17.6	4.2	1	1887	Keyport, N. J	Perth Amboy, N. J.
140539	.....	Sch.	Lydia M. Webster	47	45	58.5	21.2	6.1	1	1882	Castine, Me	Bucksport, Me.
208276	L. B. S. F.	Sch.	Lydia McLellan Baxter	1,352	1,153	209.2	40.3	21.8	9	1911	Bath, Me	Bath, Me.
141239	K. L. M. H.	Sch.	Lyman D. Foster	777	692	184.0	39.0	15.4	12	1892	Port Blakeley, Wash	San Francisco, Cal.
15934	.....	Sch.	Lyman M. Davis	195	185	123.0	27.2	9.4	7	1873	Muskegon, Mich	Grand Haven, Mich.
141081	K. H. M. Q.	Sch.	Lyman M. Law	1,300	1,154	211.1	40.3	18.1	9	1890	Westhaven, Conn	New Haven, Conn.
140317	.....	Sch.	Lynn Haven	6	6	49.0	10.6	2.6	5	1878	Crisfield, Md	Baltimore, Md.
			M.									
93047	.....	Slp.	M. Eugenia	7	5	30.6	12.5	3.4	1	1900	St. Simons Mills, Ga	Savannah, Ga.
91738	.....	Slp.	M. Gardner	14	9	35.7	16.2	4.9	2	1884	Millenbeck, Va	Annapolis, Md.
92682	.....	Sch.	M. Garibaldi	23	15	53.3	19.6	3.9	3	1895	Jordan River, Miss	New Orleans, La.
90556	.....	Sch.	M. Geoghegan	10	9	50.0	12.0	3.8	2	1873	Dorchester County, Md	Tappahannock, Va.
200499	.....	Slp.	M. Louise	10	9	33.0	16.8	3.6	2	1903	Dawfuskie Island, S. C	Beaufort, S. C.
93294	K. R. V. H.	Sch.	M. Turner	816	763	185.0	42.2	15.0	10	1902	Benicia, Cal	San Francisco, Cal.
91196	J. T. M. V.	Sch.	M. A. Achorn	308	257	127.5	30.9	11.0	6	1879	Rockland, Me	Mobile, Ala.
91060	.....	Sch.	M. A. Baston	47	45	70.0	18.7	6.7	7	1878	Newburyport, Mass	Savannah, Ga.
91185	.....	Sch.	M. A. Coulbourn	10	10	56.4	14.3	3.4	6	1879	Somerset County, Md	Crisfield, Md.
91722	.....	Sch.	M. A. Glover	10	10	52.7	15.6	2.9	1	1884	Cambridge, Md	Bridgeton, N. J.
91717	.....	Sch.	M. A. Jones	9	5	49.8	13.2	3.2	4	1884	Somerset County, Md	Crisfield, Md.
92241	.....	Sch.	M. A. Roberts	9	9	53.0	15.0	3.8	3	1890	Solomons Island, Md	Alexandria, Va.
204639	.....	Sch.	M. A. Shanklin	11	11	46.0	13.3	2.9	1	1907	Smyrna, N. C	Beaufort, N. C.
92230	.....	Sch.	M. A. Sommers	38	26	68.5	18.0	5.0	8	1890	Madison, Md	Baltimore, Md.
92816	.....	Sch.	M. C. Hill	7	5	42.0	11.6	3.1	1	1897	Hunting Quarters, N. C	Newbern, N. C.
91989	.....	Slp.	M. C. Richardson	5	5	34.6	11.0	2.4	1	1888	Sarahs Creek, Va	Norfolk, Va.

[1] Formerly schooner Reading Railroad No. 34.

Merchant SAILING Vessels of the United States—Continued.

Official No.	Signal letters.	Rig.	Name of vessel.	Gross tonnage.	Net tonnage.	Length.	Breadth.	Depth.	Crew.	When built.	Where built.	Home port (where permanent document issues).
						Feet.	Feet.	Feet.				
92835	K.P.B.R.	Sch.	M. D. Cressy	2,114	1,884	264.4	43.9	21.6	9	1899	Bath, Me	Bath, Me.
92452		Sch.	M. E. Chelton	23	16	58.4	18.4	4.8	5	1892	Pocomoke City, Md	Richmond, Va.
91549		Sch.	M. E. Dennis	31	30	60.3	18.8	5.7	2	1883	do	Baltimore, Md.
91087	J.T.B.V.	Sch.	M. E. Eldridge	252	240	101.7	30.2	10.8	5	1878	Portsmouth, N. H	Hyannis, Mass.
92120		Sch.	M. E. Lokey	12	7	51.0	13.7	3.4	2	1889	Somerset County, Md	Newport News, Va.
92603		Sch.	M. G. Walstein	16	9	47.0	16.0	4.0	1	1894	Roanoke Island, N. C	Elizabeth City, N. C.
92579		Sch.	M. I. Wilcox	41	41	76.4	16.5	5.5	3	1894	Chaumont, N. Y	Cape Vincent, N. Y.
92268		Sch.	M. J. Daugherty	17	17	49.0	17.2	5.2	5	1902	Crisfield, Md	Crisfield, Md.
92573		Sch.	M. J. Fitzsimmons	39	39	58.6	21.3	4.8	3	1894	Tottenville, N. Y	New York, N. Y.
91728		Sch.	M. J. Lee	28	27	65.5	18.0	4.0	2	1884	Norfolk, Va	Norfolk, Va.
17246		Sch.	M. J. Sewall	44	42	58.8	18.5	6.0	2	1860	Boothbay, Me	Machias, Me.
90639	J. P. Q. D.	Sch.	M. K. Rawley	302	287	125.0	32.0	10.4	6	1874	St. George, Me	St. George, Me.
92491		Sch.	M. L. Clarke	23	15	54.2	18.0	4.4	3	1893	New Orleans, La	Tampa, Fla.
92182		Sch.	M. M. Davis	9	9	55.6	15.3	3.5	3	1890	Solomons Island, Md	Crisfield, Md.
90079	J. H. D. L.	Slp.	M. M. Hamilton	111	105	84.8	26.2	7.2	4	1869	Harpswell, Me	Portland, Me.
91726		Slp.	M. M. Travers	10	9	43.5	15.0	3.1	5	1884	Taylors Island, Md	Baltimore, Md.
92312		Slp.	M. S. Quay	12	11	38.4	15.4	4.2	2	1891	Atlantic City, N. J	Somers Point, N. J.
202789		Slp.	M. S. Quay II	17	12	60.0	16.0	4.9	3	1906	do	Do.
91908		Slp.	M. V. I	9	8	29.5	13.7	4.0	2	1887	Noank, Conn	Bridgeport, Conn.
200252		Slp.	M. W. Trefethen	10	6	33.6	11.6	5.3	2	1904	Cape Elizabeth, Me	Portland, Me.
91469	J.W.H.B.	Sch.	M. V. B. Chase	457	380	143.3	35.5	12.5	6	1882	Bath, Me	New York, N. Y.
92352		Sch.	M. D. and Bella Mulford	30	18	55.2	19.1	5.5	9	1891	Bridgeton, N. J	Bridgeton, N. J.
76061		Sch.	[1] Mabel	27	26	60.0	20.0	4.5	3	1879	Berkeley, Va	Norfolk, Va.
91315		Sch.	Mabel	40	37	54.0	18.7	6.8	1	1881	Millbridge, Me	Machias, Me.
91661		Slp.	Mabel	12	11	42.0	16.3	3.8	2	1884	Bayport, N. Y	Crisfield, Md.
91715		Sch.	Mabel	51	48	70.2	21.9	6.3	3	1884	Baltimore, Md	Baltimore, Md.
92439		Slp.	Mabel	7	6	26.4	10.3	5.4	1	1892	Bremen, Me	Vinalhaven, Me.
93089		Slp.	Mabel	6	6	38.2	13.7	2.6	2	1900	Cambridge, Md	Baltimore, Md.
93343	K. S. F. J.	Sch.	Mabel Gale	762	619	183.5	39.4	15.0	11	1902	Port Blakeley, Wash	San Francisco, Cal.
135497		Slp.	[2] Mabel Jewell	6	6	30.0	14.0	2.9	1	1881	Bellport, N. Y	Patchogue, N. Y.
92750		Slp.	Mabel Somers	5	5	36.5	12.0	3.0	4	1896	Crisfield, Md	Crisfield, Md.
91080		Sch.	Mabel C. Snow	15	14	41.2	15.0	3.7	1	1878	Camden, Me	Deer Isle, Me.
92498	K. L. P. T.	Sch.	Mabel D. Hines	126	92	94.6	24.2	10.4	17	1893	Essex, Mass	Gloucester, Mass.
92718	K. M. Q. J.	Sch.	[3] Mabel E. Goss	95	83	78.5	25.9	8.0	3	1890	Port Greville, Nova Scotia	Boston, Mass.
92310		Sch.	Mabel E. Judlin	46	31	68.5	23.4	4.8	5	1891	Handsboro, Miss	Gulfport, Miss.
91819		Sch.	Mabel E. Lore	16	10	43.6	15.6	4.2	4	1885	Bridgeton, N. J	Wilmington, Del.
92376	K. J. V. Q.	Bkn.	Mabel I. Meyers	750	668	168.4	34.5	17.3	10	1891	Searsport, Me	Searsport, Me.
91199	J. T. N. D.	*Sch.	Mabel L. Phillips	860	838	172.8	40.1	17.4	2	1879	Bath, Me	New York, N. Y.
90046		Sch.	Mabel and Edith	48	46	64.0	23.0	5.1	2	1868	San Francisco, Cal	San Francisco, Cal.
92691	K.M.P.Q.	Sch.	Mabel and Ruth	190	166	125.3	23.8	7.6	3	1896	Bethel, Del	Seaford, Del.
93027		Sch.	Mabelle E. Leavitt	21	19	47.8	15.2	7.1	6	1900	Bristol, Me	Boston, Mass.
204365	K.W. G. C.	*Sch.	Macungie	956	869	193.2	35.0	17.6	4	1907	Noank, Conn	Philadelphia, Pa.
91116	J. T. G. D.	Shp.	McLaurin	1,374	1,312	200.8	39.0	24.0	15	1879	Newburyport, Mass	San Francisco, Cal.
92966		Sch.	McLean	13	9	47.6	14.3	3.3	2	1899	Little River, Ala	Mobile, Ala.
93306	K. R. W. Q.	Sch.	Madeleine	463	394	147.0	34.8	12.1	6	1902	Phippsburg, Me	New York, N. Y.
201448		Slp.	Madelene	6	6	28.5	11.5	3.0	1	1904	Anclote, Fla	Cedar Keys, Fla.
201023		Slp.	Madge	7	7	37.7	13.2	3.2	1	1904	Patchogue, N. Y	Patchogue, N. Y.
92429		Sch.	Madge A. Burke	7	7	45.2	11.4	2.6	3	1892	Punta Gorda, Fla	Key West, Fla.
90158		Sch.	Madgie	23	22	48.0	17.6	4.5	2	1870	Westerly, R. I	Hyannis, Mass.
92251	J. N. R. Q.	Sch.	[4] Madison	229	182	103.0	30.5	9.0	5	1873	Rondout, N. Y	Baltimore, Md.
90717		Sch.	Madonna	76	72	79.8	24.4	6.2	4	1871	Milwaukee, Wis	Milwaukee, Wis.
92229		Sch.	Maeander	7	6	34.0	9.7	2.7	2	1901	Key Largo, Fla	Sag Harbor, N. Y.
17273		Sch.	Maggie	18	17	50.4	14.0	3.1	3	1867	Swansboro, N. C	Charleston, S. C.
17941		Slp.	Maggie	8	7	35.2	11.4	2.9	2	1866	Worcester County, Md	Chincoteague, Va.
90276		Sch.	Maggie	72	69	87.0	23.9	5.9	3	1871	Dorchester County, Md	Baltimore, Md.
90538		Slp.	Maggie	7	7	36.2	13.0	3.1	2	1873	Annapolis, Md	Do.
91071		Sch.	Maggie	43	41	50.4	20.1	7.1	2	1878	Boston, Mass	Boston, Mass.
91115		Sch.	Maggie	8	5	48.3	12.5	3.0	2	1878	Easton, Md	Annapolis, Md.
92146		Sch.	Maggie	8	8	32.4	12.6	3.8	1	1889	Scranton, Miss	Tampa, Fla.
92946		Slp.	Maggie	10	6	32.8	12.1	4.6	1	1891	Alna, Me	Bath, Me.
93184		Slp.	Maggie	7	6	43.0	13.5	3.0	1	1901	Hopkins, Va	Crisfield, Md.
93311		Sch.	Maggie	12	6	37.6	15.6	3.5	4	1902	Pensacola, Fla	Gulfport, Miss.
93325		Sch.	Maggie	8	8	44.0	12.7	2.5	1	1902	Smyrna, N. C	Beaufort, N. C.
93212		Sch.	Maggie Andrews	9	7	47.0	13.6	3.1	1	1901	Wit, N. C	Do.
204412		Slp.	Maggie Beaman	9	5	40.0	15.5	2.7	1	1906	Wysocking, N. C	Manteo, N. C.
92635		Sch.	Maggie C	32	27	63.0	18.0	4.9	3	1895	Drawbridge, Md	Baltimore, Md.
92978		Slp.	Maggie C	7	5	39.0	13.7	3.0	1	1899	Guilford, Va	Alexandria, Va.
90822		Sch.	Maggie Clarke	36	26	62.0	20.5	5.7	10	1875	Baltimore, Md	Crisfield, Md.
17280		Sch.	Maggie D	9	5	35.0	12.0	3.0	3	1867	Bridgeton, N. J	Bridgeton, N. J.
91827		Sch.	Maggie Daniels	21	12	53.3	16.5	4.4	4	1886	Mauricetown, N. J	Do.
90536	J. P. N. C.	Sch.	Maggie Ellen	217	185	110.0	28.8	8.6	4	1874	Cape Elizabeth, Me	Portland, Me.
92893		Sch.	Maggie F	12	7	44.8	15.8	3.0	2	1898	Logtown, Miss	New Orleans, La.
93320		Slp.	Maggie Florence	6	6	39.5	13.3	2.9	4	1902	Hopkins, Va	Crisfield, Md.
90922		Sch.	Maggie J	8	7	38.4	14.0	3.0	4	1876	Kinnakeet, N. C	Do.
93329		Sch.	Maggie K	37	27	57.9	21.9	4.1	3	1902	Biloxi, Miss	Gulfport, Miss.
92061		Sch.	Maggie Lee	6	6	40.0	10.2	3.1	1	1888	Fishneck, Va	Newport News, Va.
93289		Slp.	Maggie Lee	8	6	38.5	14.5	3.2	1	1901	Pungoteague, Va	Washington, D. C.

[1] Formerly schooner Joseph Allen.
[2] Formerly sloop Elmore H.
[3] Formerly British schooner Lizzie B.
[4] Formerly schooner Henry H. Pitts.

Merchant SAILING Vessels of the United States—Continued.

Official No.	Signal letters.	Rig.	Name of vessel.	Gross tonnage.	Net tonnage.	Length.	Breadth.	Depth.	Crew.	When built.	Where built.	Home port (where permanent document issues).
						Feet.	Feet.	Feet.				
93354		Slp.	Maggie Lee	10	8	51.0	16.0	3.8	1	1903	Pocomoke City, Md	Crisfield, Md.
207836		Slp.	Maggie Lee	5	5	36.6	11.6	2.9	1	1908	Inverness, Md	Cape Charles, Va.
91635		Sch.	Maggie Marshall	17	11	51.0	16.0	4.0	2	1883	Crisfield, Md	Alexandria, Va.
93128		Slp.	Maggie May	9	7	32.8	13.6	3.0	1	1901	Harris Neck, Ga	Savannah, Ga.
91718		Slp.	Maggie Mitchell	9	8	32.7	14.5	3.9	1	1884	Black Island, S. C	Charleston, S. C.
92038		Sch.	Maggie Pearl	10	9	56.6	14.0	2.6	3	1888	Hollands Island, Md	Crisfield, Md.
200326		Slp.	Maggie Ruth	7	6	39.0	13.5	3.0	1	1903	Chesconnessex, Va	Do.
91192		Sch.	Maggie Sutphen	16	9	41.8	14.4	4.5	1	1879	Port Republic, N. J	Norfolk, Va.
90650	J. P. T. M.	Sch.	Maggie Todd	136	129	103.0	26.8	8.3	4	1873	Calais, Me	Calais, Me.
91729		Sch.	Maggie C. Lawrence	10	9	58.0	15.2	3.1	1	1884	Monie, Md	Annapolis, Md.
90843		Sch.	Maggie E. Corbitt	31	24	57.0	19.9	4.9	2	1875	Newtown, Md	Seaford, Del.
91534		Sch.	Maggie E. Davis	44	31	66.5	21.3	6.1	3	1883	Baltimore, Md	Richmond, Va.
92999		Sch.	Maggie E. Davis	16	9	51.0	16.3	3.9	2	1899	Hatteras, N. C	Beaufort, N. C.
92180		Slp.	Maggie E. Hines	8	8	31.0	13.8	3.2	1	1890	Keyport, N. J	Perth Amboy, N. J.
92333		Sch.	Maggie E. Smith	10	9	51.0	14.3	3.4	2	1891	St. Peters, Md	Tappahannock, Va.
92149		Sch.	Maggie G. H	6	6	31.4	12.2	2.6	1	1889	Indianola, Tex	Port Lavaca, Tex.
91637		Slp.	Maggie K. Moler	10	9	38.7	14.2	3.3	6	1883	Cambridge, Md	Crisfield, Md.
92522		Sch.	Maggie S. Myers	24	14	50.0	18.1	5.2	5	1893	Bridgeton, N. J	Bridgeton, N. J.
17699		Sch.	Maggie V. Hartman	35	34	57.0	22.0	4.4	1	1867	San Francisco, Cal	San Francisco, Cal.
93124		Sch.	Maggie W. Wade	9	9	43.6	13.4	2.4	1	1901	Morehead City, N. C	Beaufort, N. C.
92675		Sch.	Maggie and Ruth	7	5	42.0	10.8	2.4	2	1895	Dorchester, N. J	Bridgeton, N. J.
90372		Sch.	Magic	50	48	76.0	20.8	6.2	8	1870	City Island, N. Y	Key West, Fla.
91800		Slp.	Magic	10	9	43.1	14.9	3.2	3	1885	Dorchester County, Md	Baltimore, Md.
92740		*Sch.	MAGNA	3,259	3,124	352.0	44.2	22.3	9	1896	Chicago, Ill	Duluth, Minn.
91496		Sch.	Magnet	5	5	41.1	10.0	2.7	3	1882	Crisfield, Md	Crisfield, Md.
92192		Slp.	Magnet	12	12	33.9	13.5	5.6	2	1882	Boston, Mass	Boston, Mass.
91497		*Sch.	Magnetic	1,946	1,770	264.0	38.5	22.4	7	1882	Cleveland, Ohio	Cleveland, Ohio.
90015		Sch.	Magnolia	47	44	61.0	22.6	4.5	1	1869	San Francisco, Cal	San Francisco, Cal.
90939		Sch.	Magnolia	10	9	38.1	12.1	3.4	1	1876	Hunting Quarters, N. C	Newbern, N. C.
91571		Sch.	Magnolia	51	48	66.3	22.8	5.9	3	1883	Cambridge, Md	Baltimore, Md.
92098		Sch.	Magnolia	16	15	40.3	15.0	6.1	3	1889	Gloucester, Mass	Salem, Mass.
92496		Sch.	Magnolia	46	44	64.9	20.3	5.1	4	1893	Key West, Fla	Key West, Fla.
93078		Lgr.	Magnolia	5	5	33.6	11.6	2.6	1	1900	Morgan City, La	Brashear, La.
203028	K.V.H.R.	*Sch.	MAGNOLIA	681	663	171.0	31.0	15.0	6	1906	Camden, N. J	Port Arthur, Tex.
200778	K. T. B. C.	Sch.	Magnus Manson	1,751	1,526	223.0	43.2	22.0	8	1904	Bath, Me	New Haven, Conn.
92481		Sch.	Maguire	9	9	49.0	16.3	3.3	2	1892	Northumberland Co., Va	Newport News, Va.
91191		Sch.	[1] Mahala Frances	8	7	42.6	12.4	3.0	2	1865	New Orleans, La	Mobile, Ala.
92611	K.M.G.H.	*Sch.	Mahanoy	855	823	192.3	34.7	16.0	3	1894	Noank, Conn	Philadelphia, Pa.
206345		Slp. y.	Mah-Pé	18	18	48.6	11.5	4.8	5	1909	Terminal Island, Cal	Los Angeles, Cal.
93110	K.Q.P.W.	Sch.	Mahukona	738	653	182.5	38.5	14.5	10	1901	Hoquiam, Wash	San Francisco, Cal.
92894		*Sch.	MAIA	3,804	3,442	376.0	48.2	22.4	10	1898	Chicago, Ill	Duluth, Minn.
90539		Sch.	Maid of Erin	30	17	58.5	19.0	5.7	6	1873	Baltimore, Md	Wilmington, Del.
91507	J.W.Q.C.	Sch.	Maid of Orleans	180	171	110.2	29.5	9.8	7	1882	San Francisco, Cal	Port Townsend, Wash.
17908		Slp.	Maid of the Mist	6	5	29.3	11.7	2.6	1	1868	Galveston, Tex	Galveston, Tex.
91160		Sch.	Maid of the Mist	15	15	41.2	14.9	4.2	1	1879	Franklin, Me	Savannah, Ga.
92844		Sch.	MAIDA	3,474	3,210	375.2	46.2	22.5	9	1898	West Superior, Wis	Duluth, Minn.
17279		Slp.	Mail	13	8	38.8	14.9	4.3	6	1846	Camden, N. J	Bridgeton, N. J.
18415		Sch.	[2] Maine	25	12	42.6	18.5	4.0	6	1865	Leesburg, N. J	Do.
91861	K.D.M.P.	Sch.	Maine	190	181	105.4	28.0	8.5	6	1886	Bath, Me	Washington, D. C.
92644		Cat.	Majel	6	5	25.2	11.5	3.5	1	1895	Monument Beach, Mass	Edgartown, Mass.
93182		Sch.	Majestic	26	25	67.3	19.6	5.5	2	1901	Fairmount, Md	Alexandria, Va.
92200	K.H.J.D.	Sch.	Major Pickands	984	873	184.2	37.9	12.1	7	1890	East Deering, Me	Portland, Me.
91808		Sch.	Major Todd	10	9	50.3	13.7	2.9	6	1885	Somerset County, Md	Tappahannock, Va.
93264	K.R.Q.P.	Bkn.	Makaweli	899	821	194.0	39.5	17.5	11	1902	Oakland, Cal	San Francisco, Cal.
92694		Sch.	Maksoutoff	64	57	74.5	22.7	7.6	8	1896	Benicia, Cal	Tacoma, Wash.
93011	K. P. S. D.	Sch.	Malcolm Baxter, jr	1,732	1,479	226.3	45.0	20.8	9	1900	Camden, Me	Perth Amboy, N. J.
93351		Sch.	Mallard	16	15	38.3	15.4	2.7	2	1902	Port Orange, Fla	Key West, Fla.
202250		Sch.	Malroe	12	10	41.3	13.6	4.4	3	1905	Unalakleet, Alaska	Nome, Alaska.
92637		*Sch.	MALTA	2,237	2,132	302.0	40.2	19.6	8	1895	Chicago, Ill	Duluth, Minn.
91874		Sch.	Maltby	26	25	47.0	16.4	4.6	5	1886	Norfolk County, Va	Norfolk, Va.
92924	K.N.W.M.	*Sch.	Malvern	844	745	185.4	35.3	16.2	3	1899	Bath, Me	Perth Amboy, N. J.
200556		Sch.	Malvina	17	16	43.0	15.8	4.4	3	1903	Key West, Fla	Key West, Fla.
92404		Sch.	Malvina S. Anderson	43	28	73.2	23.3	4.3	5	1892	Handsboro, Miss	Gulfport, Miss.
92420		Sch.	Mamie	11	11	36.7	14.7	3.4	3	1892	Bagdad, Fla	Key West, Fla.
91862		Slp.	Mamie Ellen	10	9	37.6	14.6	3.4	2	1886	Sharptown, Md	Norfolk, Va.
93337		Slp.	Mamie Lee	7	6	39.0	12.2	3.4	1	1902	Bayford, Va	Cape Charles, Va.
207920		Slp.	Mamie Mister	23	18	56.2	18.4	4.8	6	1910	Ghamp, Md	Crisfield, Md.
91208		Sch	Mamie A. D	12	11	45.9	15.4	3.8	2	1880	Madisonville, La	Gulfport, Miss.
92706		Sch.	Mamie C. Daniels	9	6	43.8	11.4	2.8	1	1896	Morehead City, N. C	Beaufort, N. C.
93252		Slp.	Mamie E. McClain	6	6	26.7	10.5	5.8	1	1902	Bremen, Me	Waldoboro, Me.
91737		Slp.	Mamie F. Robinson	9	9	39.2	14.3	3.5	3	1884	Taylors Island, Md	Baltimore, Md.
91716		Cat.	Mamie and Kittie	6	5	30.5	13.2	3.0	1	1883	Patchogue, N. Y	Patchogue, N. Y.
91177		Cat.	Mamy Rosa	5	5	28.0	12.5	2.9	0	1879	.....do	Do.
202576	K.V.C.Q	*Sch.	Manatawny	721	623	177.0	35.0	14.2	3	1905	Noank, Conn	Philadelphia, Pa.
17171		Sch.	Manaway	63	60	68.5	23.3	5.8	3	1867	Camden, N. J	Tappahannock, Va.
9860	J.G.W.L.	Sch.	[3] Manchester and Hudson	176	167	105.6	27.9	8.5	5	1869	Hartford, Conn	Albany, N. Y.
92696		*Sch.	MANDA	3,256	3,121	352.6	44.2	22.3	9	1896	Chicago, Ill	Duluth, Minn.

[1] Formerly Lighthouse schooner Corinne.
[2] Formerly schooner N. R. Godfrey.
[3] Formerly schooner {a Fannie G. Warner. b Gill and Baird.

MERCHANT SAILING VESSELS OF THE UNITED STATES—Continued.

Official No.	Signal letters.	Rig.	Name of vessel.	Gross tonnage.	Net tonnage.	Length.	Breadth.	Depth.	Crew.	When built.	Where built.	Home port (where permanent document issues).
						Feet.	Feet.	Feet.				
201689	K. T. P. Q.	Shp.	[1] MANGA REVA	2,214	2,052	284.5	42.5	24.7	25	1891	Glasgow, Scotland	New York, N. Y.
93348		Sch.	Mangrove	8	6	42.0	14.0	3.0	1	1902	Wit, N. C	Beaufort, N. C.
93247		Sch.	Manhasset	112	79	96.6	24.0	10.8	23	1902	Gloucester, Mass	Boston, Mass.
16840		Slp.	Manhattan	36	26	56.0	21.5	5.0	2	1852	Brooklyn, N. Y	New York, N. Y.
93165	K. R. C. J.	*Sch.	Manheim	955	866	195.0	35.0	17.6	4	1901	Noank, Conn	Philadelphia, Pa.
91595		Sch.	Manie Hall	11	10	51.4	13.8	3.4	1	1883	Somerset County, Md	Newport News, Va.
91643	K. C. B. M.	Sch.	Manie Saunders	279	234	125.0	32.0	8.6	5	1883	Marshallville, N. J	Mount Desert Ferry, Me.
92818		Slp.	Manie B. Bradshaw	9	9	47.0	15.8	3.1	3	1897	Hopewell, Md	Crisfield, Md.
92547		Sch.	Manie T. Venable	10	9	53.0	14.1	3.0	5	1893	Fairmount, Md	Do.
91500		Sch.	Manie W. Bradshaw	41	28	67.0	22.4	6.0	2	1882	Somerset County, Md	Baltimore, Md.
92921	K. N. V. S.	Sch.	Manila	731	647	182.1	39.8	14.7	9	1899	North Bend, Oreg	San Francisco, Cal.
92950		*Sch.	MANILA	5,039	4,667	436.0	50.2	24.5	11	1899	Chicago, Ill	Duluth, Minn.
92835		Sch.	Manistee	12	8	45.3	14.3	3.2	1	1897	Wit, N. C	Beaufort, N. C.
92728		Sch. y.	Manitou	31	29	52.3	16.3	6.7	3	1896	Cleveland, Ohio	Cleveland, Ohio.
202621		Sch.	Maniy	10	10	45.6	13.2	2.4	1	1905	Smyrna, N. C	Beaufort, N. C.
92389	K. L. C. M.	Bkn.	Mannie Swan	776	648	166.0	36.1	18.5	9	1892	Camden, Me	New York, N. Y.
92251		Sch.	Manteo	7	6	43.3	10.8	2.8	1	1890	Smyrna, N. C	Beaufort, N. C.
201213		Slp. y.	Manzanita	7	7	28.5	11.8	3.7	1	1904	Tacoma, Wash	Port Townsend, Wash.
92828	K. N. F. V.	*Sch.	Maple Hill	911	843	194.4	34.8	17.6	4	1897	Noank, Conn	Philadelphia, Pa.
207927		Slp.	Mar Azul	6	6	22.4	9.7	5.0	3	1910	Culebra Island, P. R	San Juan, P. R.
204411		Slp.	Marbaker	10	9	41.8	12.8	3.4	1	1907	Georgetown, S. C	Georgetown, S. C.
92878		Sch.	Marblehead	15	8	48.0	14.6	3.2	1	1898	Smyrna, N. C	Newbern, N. C.
92648		Cat.	Marcella	6	6	27.3	12.5	3.8	1	1895	Atlantic City, N. J	Tuckerton, N. J.
91707		Slp.	March	9	9	33.9	13.8	3.7	2	1884	Princess Bay, N. Y	New York, N. Y.
208057		Slp.	March Gale	6	5	38.0	12.2	2.7	3	1906	Hunting Creek, Va	Crisfield, Md.
93083	K. R. D. V.	Slp. y.	Marchioness	31	25	54.0	15.6	6.0	2	1900	Bristol, R. I	Tuckerton, N. J.
92638		*Sch.	MARCIA	2,237	2,132	302.0	40.2	19.6	8	1895	Chicago, Ill	Duluth, Minn.
91566		Sch.	Marcia Bailey	73	69	73.0	22.0	6.4	3	1883	Columbia Falls, Me	Machias, Me.
93190		Slp.	Marcie	7	7	39.6	14.0	2.8	5	1901	Oxford, Md	Bridgeton, N. J.
92943		Slp.	Marcus	7	7	42.0	14.3	3.4	2	1899	Fairmount, Md	Alexandria, Va.
90914		Sch.	Marcus L. Godfrey	24	16	52.0	17.8	4.9	5	1876	Dorchester, N. J	Bridgeton, N. J.
201514	K. T. L. R.	Sch.	Marcus L. Urann	1,899	1,576	251.7	44.3	24.1	10	1904	Phippsburg, Me	Boston, Mass.
90146		Sch.	Marcus L. Ward	62	59	70.0	23.3	6.0	3	1870	Newark, N. J	Perth Amboy, N. J.
90583		Sch.	Marengo	648	615	189.0	32.0	13.4	8	1873	Milwaukee, Wis	Erie, Pa.
200124		Sch.	Margaratha L. P	24	15	50.0	19.0	3.9	3	1903	Bonfouca, La	New Orleans, La.
90067	J. G. W. D.	Sch.	Margaret	117	111	82.7	27.4	7.5	4	1869	Cherryfield, Me	Machias, Me.
93004		*Sch.	Margaret	228	205	112.8	30.0	9.5	5	1900	Wilmington, Del	San Juan, P. R.
93032		Sch.	Margaret	115	79	94.2	24.9	9.8	18	1900	Essex, Mass	Gloucester, Mass.
93097		*Sch.	Margaret	288	262	123.4	31.0	10.0	3	1900	Wilmington, Del	Philadelphia, Pa.
201018		Slp. y.	Margaret	18	13	45.0	12.4	6.1	2	1904	Bristol, R. I	New York, N. Y.
209195		Ywl. y.	Margaret	13	13	34.0	11.7	5.0	2	1908	Traverse City, Mich	Grand Haven, Mich.
90149		Sch.	Margaret Ann	51	49	66.0	23.5	5.1	2	1870	Yonkers, N. Y	Cold Spring, N. Y.
91083		Sch.	Margaret Ann	8	7	36.6	15.2	3.6	1	1877	Edenton, N. C	Manteo, N. C.
92117		Sch.	Margaret C	58	55	69.0	25.0	5.0	2	1889	San Francisco, Cal	San Francisco, Cal.
202667		Sch.	Margaret D	18	10	56.2	17.4	3.6	5	1905	Biloxi, Miss	New Orleans, La.
202597		Sch.	Margaret Dillon	77	48	80.6	21.5	10.6	21	1905	Essex, Mass	Boston, Mass.
91100		Sch.	Margaret Dora	8	8	50.0	11.4	2.8	4	1878	Smiths Island, Md	Crisfield, Md.
201067	K. T. F. G.	Sch.	Margaret Haskell	2,114	1,870	252.3	48.0	20.5	12	1904	Camden, Me	Boston, Mass.
17970		Sch.	Margaret Jane	7	7	40.0	12.5	2.7	2	1868	Bon Secour, Ala	Mobile, Ala.
201378	K. T. J. G.	Sch.	Margaret Thomas	1,427	1,161	201.1	40.7	19.6	11	1904	Thomaston, Me	Boston, Mass.
93162		Sch.	Margaret A. Travers	37	37	71.3	21.3	6.0	4	1901	Salisbury, Md	Baltimore, Md.
92556	K. L. T. Q.	Sch.	Margaret B. Roper	414	357	148.1	36.1	10.4	7	1893	Bath, Me	New York, N. Y.
96089	K. H. V. M.	Sch.	[2] Margaret B. Rouss	701	671	158.3	35.5	18.0	8	1890	Harrington, Me	Do.
207405		*Sch.	Margaret M. Donohue	696	655	199.3	32.1	11.7	2	1910	Elkton, Md	Philadelphia, Pa.
200963	K. T. C. D.	Sch.	Margaret M. Ford	365	291	132.0	34.5	11.7	5	1904	Vinalhaven, Me	Boston, Mass.
93240		Sch.	Margaret P. Dennis	26	25	65.5	20.7	5.7	2	1902	Pocomoke City, Md	Crisfield, Md.
90440		Sch.	Margaret and F. Moore	42	30	69.5	22.7	5.7	3	1872	James Island, Md	Annapolis, Md.
93145		Slp.	Margarete	15	15	49.6	15.8	4.6	4	1901	Pocomoke City, Md	Crisfield, Md.
92076	K. G. F. M.	Sch.	Margarett (whaling)	138	107	92.2	22.7	8.8	23	1889	Essex, Mass	New Bedford, Mass.
91379		Sch.	Margee E. Laird	18	17	56.3	15.4	4.0	7	1881	Crisfield, Md	Crisfield, Md.
93175		Sch.	Margie Estelle	15	11	65.0	16.2	4.4	2	1901	Oriole, Md	Cape Charles, Va.
93315		Slp.	Margie S	6	6	37.6	12.8	3.2	4	1902	Monie, Md	Crisfield, Md.
90748		Sch.	Margie Smith	61	38	74.5	22.2	7.7	12	1875	Bristol, Me	Gloucester, Mass.
91569	K. B. J. V.	Sch.	Marguerite	108	81	88.0	23.5	8.4	7	1883	Essex, Mass	Boston, Mass.
92001	K. F. G. B.	Sch. y.	Marguerite	76	65	86.7	20.2	10.7	10	1888	Boston, Mass	New York, N. Y.
92139	K. G. Q. L.	Sch.	Marguerite	1,553	1,407	234.6	46.0	20.8	10	1889	Bath, Me	Fall River, Mass.
92296		Slp.	Marguerite	10	9	35.0	14.3	3.5	1	1891	New Haven, Conn	Newport, R. I.
92636		Slp.	Marguerite	7	7	29.6	10.7	6.2	1	1895	North Haven, Me	Rockport, Me.
92967		Cat.	Marguerite	7	7	28.0	11.4	3.6	1	1897	Atlantic City, N. J	Tuckerton, N. J.
205466		Slp.	Marguerite	7	7	38.6	11.9	2.8	1	1908	East Moriches, N. Y	Patchogue, N. Y.
92927		Sch.	Marguerite G	8	7	40.7	13.5	3.5	2	1899	Bon Secour, Ala	Mobile, Ala.
208136		Slp.	Marguritte	7	7	32.3	13.6	2.9	2	1910	Port Royal, S. C	Beaufort, S. C.
91146		Sch.	Maria	64	61	70.0	25.3	6.0	3	1879	Newark, N. J	New York, N. Y.
91996		Slp.	Maria	24	23	58.8	16.0	4.8	2	1888	St. Michaels, Md	Annapolis, Md.
92607		Slp.	Maria	6	6	30.0	11.6	4.2	2	1894	Bayridge, N. Y	Somers Point, N. J.
92657		Slp.	Maria	6	6	31.6	10.7	3.3	1	1894	Seattle, Wash	Wrangell, Alaska.
205650		Slp.	Maria Amparo	19	19	48.0	17.5	6.0	4	1908	Mayaguez, P. R	San Juan, P. R.

[1] Formerly British bark Pyrenees.

[2] Formerly barkentine Herbert Fuller.

Merchant SAILING Vessels of the United States—Continued.

Official No.	Signal letters.	Rig.	Name of vessel.	Gross tonnage.	Net tonnage.	Length.	Breadth.	Depth.	Crew.	When built.	Where built.	Home port (where permanent document issues).
						Feet.	Feet.	Feet.				
93232		Slp.	[1] Maria Artau	18	18	39.0	12.0	6.0	3	1891	San Juan, P. R.	San Juan, P. R.
91494		Sch.	Maria Avery	17	17	56.7	16.5	4.6	6	1882	Pocomoke City, Md	Crisfield, Md.
91639		Slp.	Maria D	12	11	36.0	15.0	3.8	5	1883	Springs, N. Y	Sag Harbor, N. Y.
206521		Slp.	Maria Dolores	7	7	40.0	14.0	5.5	3	1909	Ponce, P. R.	San Juan, P. R.
90059		Sch.	Maria L. Davis	61	58	72.3	22.5	5.9	2	1869	Greenport, N. Y	Castine, Me.
92202	K. H. J. Q.	Sch.	Maria O. Teel	1,125	982	197.9	40.2	18.9	8	1890	Newburyport, Mass.	Boston, Mass.
17604		Sch.	Marian	86	81	78.9	20.1	6.1	3	1860	Millville, N. J	Greenport, N. Y.
206091	K.W.V.N.	Sch. y.	Marian	39	34	60.5	18.6	7.7	1	1909	San Francisco, Cal.	San Francisco, Cal.
92741		Slp.	Marie	8	5	41.7	13.5	3.2	4	1896	Inverness, Md	Crisfield, Md.
92823		Sch.	Marie	74	66	81.6	24.1	6.4	1	1897	Sharptown, Md	Philadelphia, Pa.
207948		Sch.	Marie	7	7	30.6	11.3	4.5	1	1909	Afognak, Alaska	Cordova, Alaska.
91303		Sch.	Marie Chevallier	48	46	57.5	25.2	4.5	2	1881	San Francisco, Cal	San Francisco, Cal.
92928		Slp.	Marie McDowell	7	7	42.6	13.8	3.0	1	1899	Pocomoke City, Md	Tappahannock, Va.
92821		Slp.	Marie Somers	7	7	40.1	13.7	3.0	3	1897	Crisfield, Md	Crisfield, Md.
17103		Sch.	Marietta	12	11	44.0	13.6	3.8	2	1840	Beaufort, N. C	Newbern, N. C.
90022		Slp.	Marietta	11	11	36.5	15.2	3.8	1	1868	Islip, N. Y	New York, N. Y.
93202		Slp. y.	Mariette	24	24	50.0	15.4	7.2	2	1901	Gloucester, Mass	Boston, Mass.
207608		Slp. y.	Marigold	22	19	52.4	13.5	7.1	3	1910	Boston, Mass	New York, N. Y.
92062		Sch.	Marilla M. Jones	26	24	45.0	16.5	4.4	2	1888	Pocomoke City, Md	Newport News, Va.
92353		Cat.	Marina B	6	6	29.8	13.1	3.3	1	1891	Patchogue, N. Y	Patchogue, N. Y.
91770		Sch.	Marina Marsicano	21	20	55.0	16.0	4.0	1	1885	San Francisco, Cal	San Francisco, Cal.
93305		Slp.	Mario	6	6	26.0	6.4	5.0	2	1901	Culebra, P. R.	San Juan, P. R.
16846		Sch.	Marion	73	69	81.0	23.0	5.6	4	1848	Kingston, N. Y	Norfolk, Va.
92532		Slp.	Marion	11	5	37.5	15.5	4.3	1	1893	Bellport, N. Y	Annapolis, Md.
92948	K. P. D. N.	*Sch.	Marion	954	865	193.6	35.0	17.6	4	1899	Noank, Conn	Philadelphia, Pa.
93254		Slp.	Marion	33	24	55.0	20.1	4.0	4	1902	Phippsburg, Me	Boston, Mass.
200645		Sch.	Marion	17	17	37.7	14.8	4.5	1	1904	Brunswick, Ga	Savannah, Ga.
200647	K. S. V. W.	*Sch.	[2] *Marion*	693	684	175.1	28.6	18.8	2	1868	Dundee, Scotland	New York, N. Y.
201363		Slp.	Marion	8	8	32.0	13.7	3.0	2	1904	Bridgeport, Conn.	Bridgeport, Conn.
93001	K. P. N. H.	*Sch.	Marion Chappell	1,595	1,484	243.3	43.8	22.0	3	1899	Noank, Conn	New London, Conn.
92827	K. N. F. S.	Shp.	[3] *Marion Chilcott*	1,737	1,510	248.6	37.8	23.3	16	1882	Glasgow, Scotland	San Francisco, Cal.
91578		Slp.	Marion Lee	17	16	46.5	15.5	3.8	2	1883	Mathews County, Va.	Norfolk, Va.
16583		Sch.	Marion Mayfield	15	15	39.4	14.5	5.5	5	1863	Bought of United States	Tampa, Fla.
91824		Sch.	Marion Mayne	16	10	49.0	15.8	4.4	4	1886	Leesburg, N. J	Bridgeton, N. J.
204006		Sch.	Marion R	40	23	65.0	18.2	7.0	8	1907	Jacksonville, Fla.	Tampa, Fla.
91140		Sch.	Marion L. Curtis	28	27	47.2	18.8	4.5	2	1879	City Island, N. Y	Patchogue, N. Y.
93239	K. R. M. G.	Sch.	Marion N. Cobb	459	360	150.7	34.9	11.8	7	1902	Rockland, Me	New York, N. Y.
90986		Sch.	Marion W. Page	762	670	193.0	34.0	13.8	6	1876	Milan, Ohio	Duluth, Minn.
93269		Sch.	Mariposa	95	81	98.0	27.0	6.3	2	1902	San Francisco, Cal	San Francisco, Cal.
92590		Slp. y.	Mariquita	18	17	41.0	13.6	7.4	3	1889	South Boston, Mass	New York, N. Y.
93234		Sch.	Marjie Turner	80	44	69.3	24.0	9.8	14	1902	East Boothbay, Me	Boston, Mass.
203774		Sch.	Marjorie	6	6	37.0	11.8	2.4	1	1906	Beaufort, N. C	Beaufort, N. C.
202118	K. T. V. R.	Sch.	Marjorie A. Spencer	421	336	141.7	32.4	11.5	7	1905	Millbridge, Me	Bangor, Me.
92118	K. G. M. S.	Sch.	Marjory Brown	1,210	1,061	198.0	40.7	17.8	8	1889	Wilmington, Del	New York, N. Y.
126606	K. G. V. C.	Sch.	[4] Mark Pendleton	534	456	149.4	34.7	12.8	7	1890	Bath, Me	Do.
92050		Sch.	Mark Stevens	10	10	54.0	14.0	3.1	2	1888	St. Peters, Md	Crisfield, Md.
92479		Sch.	Markab	16	16	44.4	12.2	4.2	8	1888	New Rochelle, N. Y	Key West, Fla.
92069		Sch.	Marsala	80	54	76.0	22.1	8.4	16	1889	Essex, Mass	Gloucester, Mass.
93021		*Sch.	Marsala	5,039	4,667	436.0	50.2	24.2	11	1900	Chicago, Ill	Duluth, Minn.
17223		Sch.	Marshall O. Wells	88	84	73.5	25.5	7.6	3	1867	Greenport, N. Y	New York, N. Y.
92697		*Sch.	Martha	3,256	3,121	352.0	44.2	22.3	9	1896	Chicago, Ill	Duluth, Minn.
92803		Sch.	Martha	91	77	118.0	24.0	5.8	7	1897	Orange, Tex	Port Arthur, Tex.
93339		Sch.	Martha	51	51	58.0	20.7	6.2	3	1902	Fogartyville, Fla.	Tampa, Fla.
204020		Sch.	Martha	23	14	47.9	15.7	5.2	2	1905	San Francisco, Cal	San Francisco, Cal.
90330		Slp.	Martha A	57	54	66.6	26.2	5.2	2	1871	Northport, N. Y	New York, N. Y.
17333		Sch.	Martha Ann	18	10	45.5	16.5	4.3	4	.....	.....	Bridgeton, N. J.
17938		Sch.	Martha Davis	14	13	44.0	15.2	3.1	1	1868	Straits, N. C.	Alexandria, Va.
91529		Sch.	Martha Ellen	49	47	68.7	22.6	4.8	2	1882	Sharptown, Md	Baltimore, Md.
202529		Slp.	Martha F	13	10	37.5	15.6	4.3	1	1905	Whitemarsh Island, Ga.	Savannah, Ga.
204337		*Sch.	Martha G	14	14	46.7	12.8	3.3	1	1907	Washington Harbor, Wis.	Milwaukee, Wis.
16747		Slp.	Martha Jane	6	6	29.0	11.0	3.0	1	1860	Norfolk, Va	Norfolk, Va.
205814		Slp.	Martha Logan	8	8	28.0	10.8	3.8	1	1908	Howkan, Alaska	Sulzer, Alaska.
93327		Slp.	Martha M	13	9	36.0	15.5	4.1	2	1902	Harris Neck, Ga	Savannah, Ga.
206119		Sch.	Martha Meerwald	27	16	53.0	19.0	5.0	6	1909	Dorchester, N. J	Bridgeton, N. J.
17877		Sch.	Martha A. Avery	32	30	57.5	18.0	6.6	3	1864	Baltimore, Md	Annapolis, Md.
92133		Sch.	Martha A. Shores	19	18	59.0	16.4	4.1	2	1889	St. Peters Creek, Md	Bridgeton, N. J.
17550		Slp.	Martha C. Burnite	52	50	65.0	23.5	5.3	2	1864	Frederica, Del	New York, N. Y.
17048		Sch.	Martha D. Reid	50	47	66.0	22.6	5.8	3	1853	Washington, N. J	Perth Amboy, N. J.
92746		Sch.	Martha D. Thomas	10	7	46.3	12.3	3.5	1	1896	Smyrna, N. C.	Beaufort, N. C.
92819		Slp.	Martha M. Lewis	6	6	38.8	14.1	2.5	4	1897	Wingate, Md	Crisfield, Md.
93122	K. Q. S. H.	Sch.	Martha P. Small	2,178	1,903	264.6	45.7	21.5	11	1901	Bath, Me	Bath, Me.
91024		Sch.	Martha W. Jump	19	18	46.5	16.2	4.3	2	1877	St. Michaels, Md	Richmond, Va.
91945		Sch.	Martha A. M. Johnson	25	24	68.2	16.8	4.0	1	1887	Cambridge, Md	Newport News, Va.
91473		Sch.	Martin Anderson	32	20	58.1	19.2	5.1	6	1882	Bridgeton, N. J	Bridgeton, N. J.
91608		Sch.	Martin Sylvester	29	28	61.4	17.9	5.1	3	1883	Baltimore, Md	Annapolis, Md.
91482		Sch.	Martin Wagner	33	32	60.1	20.4	5.5	3	1882	Pocomoke City, Md	Alexandria, Va.
17954		Slp.	Martin M. Mott	15	14	39.6	15.1	4.1	1	1868	Patchogue, N. Y	Stonington, Conn.

[1] Formerly Spanish schooner Maria Artau

[2] Formerly {a British bark Glenlyon. b Italian bark Angela E. Maria

[3] Formerly British ship Kilbrannan.

[4] Formerly schooner Cactus.

Merchant SAILING Vessels of the United States—Continued.

Official No.	Signal letters.	Rig.	Name of vessel.	Gross tonnage.	Net tonnage.	Length.	Breadth.	Depth.	Crew.	When built.	Where built.	Home port (where permanent document issues).
						Feet.	Feet.	Feet.				
90869		Sch.	Martinez	24	23	51.5	17.3	4.2	1	1876	San Francisco, Cal	San Francisco, Cal.
202641		Sch.	Marvel	14	9	49.0	18.2	3.1	5	1905	Biloxi, Miss	Gulfport, Miss.
13909		Sch.	[1]Marvin D. White	27	26	60.0	14.9	4.0	1	1868	Darien, Conn	Newbern, N. C.
16041		Sch.	Mary	52	50	68.8	22.2	5.4	1	1862	Talbot County, Md	Tappahannock, Va.
90247		Sch.	Mary	8	7	33.6	11.5	4.3	1	1811	Portsmouth, N. H	St. George, Me.
90752		Sch.	Mary	9	9	39.6	12.0	3.5	1	1875	Straits, N. C	Newbern, N. C.
90885		Slp.	Mary	7	6	29.2	13.3	3.2	3	1876	Norwalk, Conn	Bridgeport, Conn.
90937		Sch.	Mary	9	9	39.5	13.0	3.3	4	1876	Wolf River, Miss	Gulfport, Miss.
91612		Sch.	Mary	17	12	53.9	16.4	4.8	2	1883	Pocomoke City, Md	Cape Charles, Va.
92322		Sch.	Mary	52	50	72.5	24.0	3.5	3	1891	San Francisco, Cal	San Francisco, Cal.
92589		Sch.	Mary	6	6	32.0	12.5	3.1	1	1894	Lacasine, La	Brashear, La.
93046		Slp.	Mary	16	12	42.8	16.7	4.2	1	1900	Half Moon, Ga	Savannah, Ga.
93216		Sch.	Mary	62	38	79.3	17.2	3.9	5	1901	St. Michael, Alaska	St. Michael, Alaska.
206606		Sch.	Mary	11	7	41.0	14.0	2.5	1	1909	Hackberry, La	Brashear, La.
209739		Sch.	Mary	140	93	113.8	25.7	12.0	24	1912	Essex, Mass	Boston, Mass.
92041		Slp.	Mary A	6	6	25.6	12.4	4.0	2	1888	Noank, Conn	Greenport, N. Y.
92412		Slp.	Mary A	6	6	29.2	13.3	3.4	1	1892	Atlantic City, N. J	Somers Point, N. J.
93068		Slp.	Mary A	7	5	31.5	12.1	3.3	1	1900	Buzzard Island, Ga	Savannah, Ga.
93352		Slp.	Mary Adella	8	5	38.3	13.6	2.8	2	1902	Accomac, Va	Chincoteague, Va.
93366		Sch.	Mary Agnes	6	6	37.0	10.6	2.4	1	1903	Beaufort, N. C	Beaufort, N. C.
90747		Slp.	Mary Alice	13	7	41.0	15.5	4.0	4	1875	Patchogue, N. Y	Bridgeton, N. J.
16491		Slp.	Mary Anna	15	14	41.8	15.5	4.1	2	1865	Northport, N. Y	New York, N. Y.
92188		Sch.	Mary Anna	7	6	41.0	11.6	2.6	3	1890	Crisfield, Md	Crisfield, Md.
17564	J. B. T. Q.	Sch.	Mary Augusta	198	175	104.0	27.4	11.9	4	1867	Ellsworth, Me	Castine, Me.
76354	J. W. M. B.	Bkn.	[2]Mary Barry	608	506	151.1	33.5	12.4	8	1882	East Deering, Me	Boston, Mass.
16972		Slp.	Mary Bell	8	8	31.0	13.4	3.4	2	1864	Bellport, N. Y	Bridgeport, Conn.
17597		Slp.	Mary Bell	6	5	29.0	11.0	2.0	2	1865	Brook Haven, N. Y	Norfolk, Va.
92983		Sch.	Mary Bell	18	12	51.5	15.5	4.0	2	1899	Beaufort, N. C	Beaufort, N. C.
90089		Sch.	Mary Brewer	94	89	76.9	21.1	8.1	3	1852	Castine, Me	Rockland, Me.
92904		Sch.	Mary Britton	5	5	41.0	12.0	2.6	3	1890	Crisfield, Md	Crisfield, Md.
91579		Sch.	Mary Buckley	124	117	98.5	28.5	6.4	5	1883	Tottenville, N. Y	New York, N. Y.
92812		Slp.	Mary C	7	6	40.3	13.2	3.4	1	1897	Crisfield, Md	Cape Charles, Va.
92546		Sch.	Mary Cabral	62	59	73.0	20.3	8.8	13	1893	Essex, Mass	Mobile, Ala.
8994	J. P. C. N.	Sch.	[3]Mary Curtis	435	361	136.7	32.5	14.5	6	1874	Kennebunk Port, Me	Rockland, Me.
206063	K. W. V. D.	Sch.	Mary De Costa	101	69	88.6	22.8	10.4	16	1909	Gloucester, Mass	Boston, Mass.
91475	J. W. K. L.	Sch.	Mary Dodge	243	230	120.0	32.8	9.0	6	1882	Eureka, Cal	San Francisco, Cal.
90320		Slp.	Mary E	8	8	36.7	15.0	4.2	1	1871	Greenport, N. Y	New Haven, Conn.
92360		Slp.	Mary E	8	8	30.2	13.0	4.0	2	1885	Boston, Mass	Bridgeport, Conn.
93185		Slp.	Mary E	6	5	39.0	13.0	2.6	3	1901	Hopkins, Va	Crisfield, Md.
201694		Sch.	Mary E	10	10	45.2	12.0	2.5	1	1905	Beaufort, N. C	Newbern, N. C.
93163		Sch.	Mary Eddison	41	41	66.2	20.2	6.2	8	1901	Solomons, Md	Baltimore, Md.
93208		Sch.	Mary Edith	72	51	80.0	21.5	8.6	13	1901	Essex, Mass	Boston, Mass.
17479		Sch.	Mary Eliza	22	21	46.0	17.5	4.6	1	1855	East Hartford, Conn	Belfast, Me.
90204		Slp.	Mary Eliza	10	6	34.2	13.4	3.3	3	1871	Tuckerton, N. J	Bridgeton, N. J.
91205		Sch.	Mary Eliza	9	9	49.0	12.0	3.0	4	1879	Somerset County, Md	Baltimore, Md.
17454		Sch.	Mary Elizabeth	22	21	49.0	14.0	5.0	6	1852	Salisbury, Mass	Gloucester, Mass.
90082		Slp.	Mary Elizabeth	5	5	29.0	12.0	5.1	0	1851	Staten Island, N. Y	Bristol, R. I.
92113		Slp.	Mary Elizabeth	10	10	41.9	15.6	2.8	3	1889	Cambridge, Md	Baltimore, Md.
93113		Slp.	Mary Elizabeth	15	11	36.9	16.9	4.2	1	1901	Half Moon, Ga	Savannah, Ga.
17963		Slp.	Mary Ella	5	5	32.1	11.6	3.3	1	1869	Charleston, S. C	Charleston, S. C.
16067		Sch.	Mary Ellen	53	50	67.1	21.7	5.5	3	1859	Baltimore, Md	Crisfield, Md.
16097		Slp.	Mary Ellen	7	6	33.3	11.3	3.2	5	1861	do	Baltimore, Md.
91878		Sch.	Mary Ellen	10	9	44.0	12.0	3.1	2	1886	Gloucester County, Va	Norfolk, Va.
92127		Sch.	Mary Ellen	8	8	32.2	11.9	4.2	6	1889	Key West, Fla	Key West, Fla.
93306		Slp.	Mary Ellen	11	8	33.0	12.2	3.2	1	1902	Lake Charles, La	Port Arthur, Tex.
200435		Sch.	Mary Ellen	17	17	39.6	14.2	4.6	2	1903	Whatcom, Wash	Port Townsend, Wash.
91410		Sch.	Mary Elmira	12	6	42.5	16.3	3.6	3	1882	Bonfouca, La	New Orleans, La.
92833		Slp.	Mary Elvis	9	9	40.8	14.6	3.4	1	1897	Wayside, Md	Washington, D. C.
91102		Slp.	Mary Emma	7	7	31.7	10.9	2.9	2	1878	Green Run, Md	Chincoteague, Va.
91155		Slp.	Mary Emma	11	10	34.5	14.0	3.8	1	1878	Greenwich, Conn	Newark, N. J.
91448		Slp.	Mary Emma	9	8	39.3	13.9	3.0	1	1882	Port Monmouth, N. J	Perth Amboy, N. J.
91583		Slp.	Mary Emma	12	12	36.5	14.2	3.9	2	1883	Keyport, N. J	New York, N. Y.
92048		Slp.	Mary Emma	10	5	40.1	13.8	3.6	3	1888	Cambridge, Md	Bridgeton, N. J.
90615		Sch.	Mary Emmor	51	30	76.5	22.6	4.8	3	1873	Port Jefferson, N. Y	Cape Charles, Va.
90086		Sch.	Mary Etta	28	27	51.0	20.0	5.0	2	1869	Wicomico County, Md	Baltimore, Md.
92899		Sch.	Maryetta	11	8	42.4	13.8	3.1	2	1898	East Fowl River, Ala	Mobile, Ala.
208257		Sch.	Mary Eva	10	7	37.4	13.9	3.0	1	1909	Grand Lake, La	Brashear, La.
92559		Sch.	Mary Everett	19	18	46.0	15.6	3.9	1	1893	Brunswick, Ga	Savannah, Ga.
91662		Slp.	Mary F	8	7	29.4	12.7	3.6	1	1883	Glenwood, N. Y	Washington, D. C.
91193		Sch.	Mary Fleetwood	10	9	44.4	14.3	4.0	1	1879	Newbern, N. C	Newbern, N. C.
90867		Sch.	Mary Frances	10	9	49.5	13.1	3.6	6	1876	Dorchester County, Md	Baltimore, Md.
90980		Sch.	Mary Francis	29	28	53.0	21.0	3.7	1	1877	San Francisco, Cal	San Francisco, Cal.
91615		Sch.	Mary Francis	10	9	49.6	13.7	3.4	2	1883	Somerset County, Md	Newport News, Va.
92994		Sch.	Mary Francis	41	37	82.0	21.0	3.9	2	1899	Accotink, Va	Alexandria, Va.
90568		Sch.	Mary Gaillard	37	37	67.8	20.7	5.6	5	1873	Bridgeton, N. J	Newbern, N. C.
17261		Slp.	Mary Gray	47	45	56.0	22.5	6.7	1	1848	Norwich, Conn	New York, N. Y.
92800		Slp.	Mary Gunby	7	5	38.7	13.0	3.2	2	1897	Crisfield, Md	Tappahannock, Va.
206621		Sch.	Mary H	21	21	45.2	14.0	4.5	1	1909	Darien, Ga	Brunswick, Ga.

[1] Formerly sloop Joseph J. Comstock. [2] Formerly barkentine Jessie MacGregor. [3] Formerly schooner Ellen Tobin.

Merchant SAILING Vessels of the United States—Continued.

Official No.	Signal letters.	Rig.	Name of vessel.	Gross tonnage.	Net tonnage.	Length.	Breadth.	Depth.	Crew.	When built.	Where built.	Home port (where permanent document issues).
						Feet.	Feet.	Feet.				
92743		Slp.	Mary Hazel	8	8	40.0	13.7	3.1	2	1896	Wittman, Md	Baltimore, Md.
90248		Sch.	Mary Jane	13	12	39.5	12.7	5.1	2	1871	Friendship, Me	Machias, Me.
90731		Slp.	Mary Jane	7	6	31.5	10.2	3.1	2	1868	Nashville, Va	Chincoteague, Va.
90774		Slp.	Mary Jane	9	8	31.8	11.0	2.8	1	1875	Patchogue, N. Y	New York, N. Y.
203864		Slp.	Mary K	10	6	38.6	14.3	3.3	1	1907	Mount Pleasant, N. C	Newbern, N. C.
730		Sch.	[1] Mary King	61	58	65.2	25.9	5.8	4	1853	Hoboken, N. J	New York, N. Y.
17371		Sch.	Mary Langdon	116	97	78.6	22.1	8.5	4	1845	Thomaston, Me	Rockland, Me.
16490		Slp.	Mary Lavinia	9	8	32.6	14.7	3.9	0	1861	Greenwich, Conn	Stamford, Conn.
75430	J. M. H. F.	Sch.	[2] Mary Lee	130	104	98.8	23.8	8.2	4	1872	Laurel, Del	Washington, D. C.
203785		Sch.	Mary Lee	18	17	51.4	14.0	3.8	2	1906	Supply, N. C	Wilmington, N. C.
17099		Sch.	Mary Louisa	94	89	84.0	23.3	7.6	3	1854	Elizabeth City, N. C	Boston, Mass.
90601		Sch.	Mary Ludwig	68	65	81.5	19.7	6.0	2	1874	South Haven, Mich	Marquette, Mich.
90626		Sch.	Mary Lyon	334	317	138.0	26.2	12.0	6	1874	Port Huron, Mich	Ogdensburg, N. Y.
92331		Sch.	Mary Manda	6	5	36.7	11.7	3.0	3	1891	Somerset County, Md	Crisfield, Md.
91491		Sch.	Mary Mills	6	5	43.0	10.0	3.1	4	1882	Dorchester County, Md	Baltimore, Md.
205626		Cat.	Mary Minerva	5	5	27.3	11.6	2.6	1	1908	Atlantic City, N. J	Tuckerton, N. J.
92732		Slp.	Mary Parker	8	7	26.0	13.0	4.0	0	1896	Westerly, R. I	New Haven, Conn.
92260		Sch.	Mary Ruffin	9	6	47.2	13.1	3.1	1	1891	Morehead City, N. C	Beaufort, N. C.
90831		Sch.	Mary S	24	20	49.0	16.6	4.2	2	1875	Straits, N. C	Newbern, N. C.
93201		Slp.	Mary S	7	7	40.0	14.1	2.7	5	1901	Wittman, Md	Baltimore, Md.
203639		Sch.	Mary S	12	12	36.1	12.5	6.0	2	1906	Rowley, Mass	Newburyport, Mass.
203609		Slp.	Mary Sue	8	8	42.4	14.6	3.0	3	1906	Deepcreek, Va	Crisfield, Md.
17335		Slp.	Mary Taylor	10	9	32.0	13.0	4.0	1	1861	Keyport, N. J	Perth Amboy, N. J.
92383		Sch.	Mary Thomas	9	9	47.5	13.4	2.6	1	1891	Morehead City, N. C	Beaufort, N. C.
90836		Slp.	Mary Underhill	6	6	29.9	13.3	3.3	2	1874	Oyster Bay, N. Y	Bridgeport, Conn.
92747		Slp.	Mary V	8	8	40.7	14.4	3.5	6	1896	Fairbank, Md	Baltimore, Md.
91356		Sch.	Mary Vickers	68	64	79.7	23.2	6.2	3	1881	Oxford, Md	Crisfield, Md.
91077		Sch.	Mary Virginia	5	5	44.6	10.4	2.8	2	1877	Somerset County, Md	Tappahannock, Va.
91802		Sch.	Mary Virginia	10	9	48.5	12.7	3.3	2	1885	do	Newport News, Va.
17170	H. N. R. M.	Sch.	Mary Weaver	222	187	110.0	29.8	9.0	5	1867	Philadelphia, Pa	Portland, Me.
91721		Sch.	Mary Wesley	5	5	45.5	11.4	3.0	1	1884	Somerset County, Md	Annapolis, Md.
91368	J. V. M. C.	Bkn.	Mary Winkelman	522	482	155.3	36.9	13.0	10	1881	Seabeck, Wash	San Francisco, Cal.
91988		Sch.	Mary Woolson	708	673	179.1	34.8	13.2	6	1888	West Bay City, Mich	Port Huron, Mich.
90450		Slp.	Mary A. Bickley	13	8	42.0	15.2	4.5	3	1871	Dorchester, N. J	Bridgeton, N. J.
13846		Sch.	[3] Mary A. Bird	40	38	68.0	22.4	4.6	4	1867	Frederica, Del	New York, N. Y.
91602		Sch.	Mary A. Bozman	14	8	52.0	13.7	4.2	2	1883	Somerset County, Md	Tappahannock, Va.
90030		Sch.	Mary A. Fernandez	49	46	68.0	24.8	4.6	2	1869	San Francisco, Cal	San Francisco, Cal.
91458	J. W. D. Q.	Sch.	Mary A. Fisher	116	110	95.5	26.9	6.6	4	1882	Sayreville, N. J	Baltimore, Md.
92918		Sch.	Mary A. Gleason	65	32	78.4	21.3	8.0	12	1899	Essex, Mass	Gloucester, Mass.
90776		Sch.	Mary A. Gregory	87	83	84.6	23.8	6.6	2	1875	Chicago, Ill	Chicago, Ill.
91446	J. W. C. R.	Sch.	Mary A. Hall	381	341	143.0	33.0	11.9	7	1882	Belfast, Me	Deer Isle, Me.
90315		Sch.	Mary A. Heywood	33	31	69.0	17.8	4.7	3	1871	Brooklyn, N. Y	Annapolis, Md.
92373		Sch.	Mary A. Manuel	7	7	35.0	14.0	2.9	2	1891	Biloxi, Miss	Gulfport, Miss.
92625	K. M. D. Q.	Sch.	Mary A. Whalen	134	127	108.0	25.0	11.2	22	1895	Essex, Mass	Boston, Mass.
91582		Slp.	Mary A. White	74	70	74.0	24.0	5.0	4	1883	Boston, Mass	Gloucester, Mass.
92223	K. H. N. G.	Sch.	Mary B. Baird	908	811	170.0	36.4	19.1	7	1890	Camden, N. J	Philadelphia, Pa.
204983		Sch.	Mary B. Greer	79	49	85.2	21.4	9.1	16	1908	Essex, Mass	Boston, Mass.
92029		Sch.	Mary B. Mitchell	1,229	1,129	211.7	37.0	18.3	6	1888	West Bay City, Mich	New York, N. Y.
91574	K. B. L. R.	Sch.	Mary B. Wellington	426	365	129.7	31.0	15.1	5	1883	New Bedford, Mass	Mount Desert Ferry, Me.
201629		Sch.	Mary C. Santos	122	89	97.4	24.5	11.6	21	1904	Essex, Mass	Provincetown, Mass.
91653		Slp.	Mary C. Sharp	15	8	40.6	16.0	4.1	5	1884	Bridgeton, N. J	Bridgeton, N. J.
206777		Sch.	Mary C. Sharpless	21	13	49.0	17.0	5.4	6	1909	Dorchester, N. J	Do.
91891		Slp.	Mary E. Adams	10	5	39.6	14.6	3.2	2	1886	Seaford, Del	Do.
17413		Sch.	Mary E. Anderson	40	38	58.6	21.0	5.2	3	1860	San Francisco, Cal	Kodiak, Alaska.
208210		Slp.	Mary E. Burrus	8	6	32.1	13.6	3.6	1	1905	Engelhard, N. C	Elizabeth City, N. C.
93361		Sch.	Mary E. Cooney	88	57	85.0	22.6	10.2	13	1903	Gloucester, Mass	Pensacola, Fla.
203612		Slp.	Mary E. Cranston	8	7	43.3	14.3	3.0	1	1906	Deepcreek, Va	Cape Charles, Va.
91828		Sch.	Mary E. Crockett	21	15	58.0	15.0	5.3	3	1885	Crisfield, Md	Baltimore, Md.
90186		Sch.	Mary E. Cuff	41	39	62.0	21.3	4.8	1	1870	Glenwood, N. Y	Greenport, N. Y.
209412		Sch.	† Mary E. Eskridge	378	334	148.0	30.4	10.0	6	1911	Seaford, Del	Seaford, Del.
91426		Sch.	Mary E. Foble	22	21	61.5	16.5	4.2	2	1882	Dorchester County, Md	Baltimore, Md.
92915	K. N. S. M.	Sch.	Mary E. Foster	950	839	202.2	40.2	15.9	11	1898	Port Blakeley, Wash	Honolulu, Hawaii.
17579		Sch.	Mary E. Hoxie	30	29	43.9	17.8	7.1	5	1868	Noank, Conn	Tampa, Fla.
92254	K. J. B. W.	Sch.	Mary E. Lynch	185	158	98.7	28.6	8.5	4	1890	Newcastle, Me	Deer Isle, Me.
92503		Sch.	Mary E. McLachlan	1,762	1,692	251.0	41.0	16.2	6	1893	West Bay City, Mich	Port Huron, Mich.
16884		Sch.	Mary E. Mills	44	42	60.0	21.3	5.3	2	1860	Staten Island, N. Y	Patchogue, N. Y.
91351	J. V. K. N.	Sch.	Mary E. Morse	644	593	169.7	36.4	13.5	7	1881	Bath, Me	New York, N. Y.
92319	K. J. P. W.	Sch.	Mary E. Olys	224	212	108.5	29.0	8.4	5	1891	do	Bath, Me.
92633	K. M. F. H.	Sch.	Mary E. Palmer	1,526	1,377	221.6	42.0	19.7	10	1895	do	Portland, Me.
17703	J. D. Q. R.	Sch.	Mary E. Pennell	251	196	110.0	28.1	11.2	5	1868	Harrington, Me	Machias, Me.
92329		Sch.	Mary E. Reeves	9	6	45.5	12.3	3.1	1	1891	Davis, N. C	Beaufort, N. C.
201272		Sch.	Mary E. Silveira	93	63	85.0	22.4	10.2	17	1904	Gloucester, Mass	Boston, Mass.
91023		Sch.	Mary E. Smith	33	32	62.3	17.8	5.8	6	1877	Newburyport, Mass	Portland, Me.
91600		Sch.	Mary E. Stevenson	18	10	55.0	15.0	4.7	2	1883	Somerset County, Md	Tappahannock, Va.
91833		Slp.	Mary E. Stone	10	10	32.5	13.0	4.0	3	1886	Gloucester, Mass	Newburyport, Mass.
92903		Slp.	Mary E. Tyler	8	8	42.0	14.5	2.8	4	1898	Fishing Creek, Md	Crisfield, Md.
91397		Sch.	Mary E. Webb	11	11	40.6	12.0	5.3	4	1882	Castine, Me	Gloucester, Mass.

[1] Formerly schooner {a Abraham Cosgrove. b John Kelly.

[2] Formerly schooner John McGinniss.

[3] Formerly schooner John M. Clayton.

† Stranded Dec. 31, 1911, Big Kinnakeet, N. C.

Merchant SAILING Vessels of the United States—Continued.

Official No.	Signal letters.	Rig.	Name of vessel.	Gross tonnage.	Net tonnage.	Length.	Breadth.	Depth.	Crew.	When built.	Where built.	Home port (where permanent document issues).
						Feet.	Feet.	Feet.				
91714	.....	Sch.	[1]Mary E. Wrightson	9	9	46.1	14.0	3.4	5	1884	St. Michaels, Md	Baltimore, Md.
93213	K.R.H.Q.	Sch.	Mary F. Barrett	1,833	1,564	241.4	43.3	24.7	9	1901	Bath, Me	Bath, Me.
200226	K.S.N.D.	Sch.	Mary F. Curtis	121	85	101.3	24.0	11.2	16	1903	Essex, Mass	Gloucester, Mass.
90445	.....	Sch.	Mary F. Cushman	86	75	78.6	24.6	6.5	2	1872	Mount Desert, Me	Machias, Me.
135203	.....	Sch.	[2]Mary F. Howlett	27	15	58.0	19.6	5.0	8	1876	Philadelphia, Pa	Philadelphia, Pa.
209548	.....	Sch.	Mary F. Sears	112	69	103.8	23.0	10.6	18	1912	Gloucester, Mass	Gloucester, Mass.
90351	.....	Sch.	Mary F. Sheppard	32	18	55.6	18.8	5.0	6	1871	Bridgeton, N. J	Bridgeton, N. J.
92595	.....	Sch.	Mary F. Smith	8	8	30.0	12.0	4.3	0	1894	Ellsworth, Me	Vinalhaven, Me.
91229	.....	Sch.	Mary G. Beattie	63	60	70.0	24.0	6.0	3	1880	City Island, N. Y	New Haven, Conn.
91166	.....	Sch.	Mary H. Cuckoo	16	15	46.6	17.1	4.6	6	1879	Dorchester County, Md	Crisfield, Md.
92826	.....	Slp.	Mary I. Wroldsen	7	5	38.4	14.6	3.2	1	1897	Fairmount, Md	Elizabeth City, N. C.
90662	.....	Sch.	Mary J. Bond	35	23	61.6	20.7	6.1	3	1874	Crisfield, Md	Baltimore, Md.
93276	.....	Sch.	Mary J. Haynie	15	11	52.0	20.0	3.6	1	1902	Elizabeth City, N. C	Elizabeth City, N. C.
91886	.....	Sch.	Mary J. Lewis	14	9	52.0	14.2	4.0	7	1886	Somerset County, Md	Crisfield, Md.
92765	.....	Sch.	Mary J. Robbins	23	13	52.0	17.5	5.5	4	1897	Dorchester, N. J	Bridgeton, N. J.
91836	.....	Slp.	Mary J. Sampers	7	7	32.3	14.2	3.3	1	1886	Patchogue, N. Y	Patchogue, N. Y.
91931	.....	Sch.	Mary J. Ward	11	11	38.9	12.9	5.1	3	1887	Essex, Mass	Gloucester, Mass.
206749	L.B.G.K.	Sch.	Mary L. Baxter	1,036	826	188.4	38.0	18.6	9	1909	.....do	Bath, Me.
90663	.....	Sch.	Mary L. Boothby	26	24	51.5	18.3	4.8	2	1874	Marcus Hook, Pa	Crisfield, Md.
91609	.....	Sch.	Mary L. Cooper	10	5	49.0	13.2	3.5	3	1882	Talbot County, Md	Wilmington, Del.
92134	K.G.P.N.	Sch.	Mary L. Crosby	487	393	143.1	34.2	12.4	7	1889	Millbridge, Me	Belfast, Me.
92130	.....	Sch.	Mary L. Gardner	9	5	50.0	13.2	3.5	5	1889	Somerset County, Md	Crisfield, Md.
90260	.....	Sch.	Mary L. Harty	49	46	68.5	20.8	7.2	6	1871	Boothbay, Me	Pensacola, Fla.
17875	.....	Sch.	Mary L. McGee	38	27	61.0	18.4	5.8	8	1864	Baltimore, Md	Newport News, Va.
91403	.....	Slp.	Mary L. Robbins	15	8	40.5	15.5	4.4	4	1882	Cedarville, N. J	Bridgeton, N. J.
91394	.....	Sch.	Mary L. Vetra	21	16	64.4	16.2	4.2	2	1881	Cambridge, Md	Crisfield, Md.
92057	.....	Slp.	Mary M. Broere	6	6	31.2	13.3	3.5	1	1888	Patchogue, N. Y	Patchogue, N. Y.
91725	.....	Slp.	Mary M. Owens	6	6	31.0	12.0	2.8	1	1884	Norfolk County, Va	Norfolk, Va.
92126	.....	*Sch.	Mary N. Bourke	920	874	219.0	35.0	15.9	7	1889	Baraga, Mich	Cleveland, Ohio.
209187	.....	Sch.	Mary P. Goulart	119	80	104.0	24.0	10.8	22	1911	Gloucester, Mass	Gloucester, Mass.
93108	K.T.N.M.	Sch.	Mary P. Mosquita	85	57	84.5	22.7	9.0	17	1901	Essex, Mass	New York, N. Y.
90750	.....	Slp.	Mary R. Smith	7	7	32.4	13.3	3.2	1	1875	Freeport, N. Y	Perth Amboy, N. J
91049	.....	Sch.	Mary S. Ewing	59	45	71.0	23.0	5.0	2	1878	Mauricetown, N. J	Baltimore, Md.
93223	.....	Sch.	Mary T. Fallon	74	50	75.5	21.6	9.0	15	1901	Essex, Mass	Boston, Mass.
91158	.....	Sch.	Mary V. Rowe	8	7	50.0	12.4	3.0	5	1879	Somerset County, Md	Crisfield, Md.
93000	K.P.N.B.	Sch.	Mary W. Bowen	2,153	1,907	246.1	46.5	21.9	10	1900	Bath, Me	Fall River, Mass.
90527	.....	Sch.	Mary W. Mears	33	21	57.5	18.9	5.0	5	1873	Bridgeton, N. J	Bridgeton, N. J.
201423	.....	Slp.	Mary W. Sommers	9	7	41.9	14.0	3.5	1	1904	Mearsville, Va	Crisfield, Md.
92581	K.L.W.H.	Sch.	Mary E. H. G. Dow	1,264	1,207	208.5	40.2	19.5	10	1894	Bath, Me	New York, N. Y.
90032	J.G.R.B.	Sch.	Mary Ann McCann	178	169	101.8	27.4	8.7	4	1869	Bangor, Me	Bangor, Me.
90287	.....	Sch.	Mary Ann Rebecca	18	17	53.0	14.4	4.5	1	1871	Hatteras, N. C	Norfolk, Va.
90550	.....	Sch.	Mary Ann Shea	50	48	78.7	21.2	3.6	3	1873	Occoquan, Va	Washington, D. C.
92239	.....	Sch.	Mary Eliza Small	25	23	51.2	20.0	4.0	2	1890	Big Flatty Creek, N. C	Elizabeth City, N. C.
90763	.....	Sch.	Mary Ellen Cook	132	126	118.0	25.0	7.0	4	1875	Grand Haven, Mich	Marquette, Mich.
90629	.....	Sch.	Mary Francis Cruz	46	44	60.0	22.0	4.6	1	1874	San Pablo, Cal	San Francisco, Cal.
205081	K.W.P.B.	Sch.	Mary Manson Gruener	715	599	175.9	37.0	14.1	7	1908	Bath, Me	New Haven, Conn.
17778	.....	Sch.	Mary and Alice	33	23	57.6	20.8	6.3	2	1867	Somerset County, Md	Newport News, Va.
92378	.....	Slp.	Mary and Edna	5	5	26.0	8.9	5.0	2	1888	Bremen, Me	Deer Isle, Me.
91999	.....	Slp.	Mary and Ella	6	6	29.9	13.4	3.3	1	1888	Patchogue, N. Y	Bridgeport, Conn.
92640	.....	Slp.	Mary and Ella Hager	9	5	32.2	12.7	3.1	3	1895	Dorchester, N. J	Bridgeton, N. J.
91357	.....	Sch.	Mary and Ellen	36	27	64.4	20.8	6.3	6	1881	Baltimore, Md	Crisfield, Md.
90985	.....	Sch.	Mary and Emma	18	17	45.0	16.4	4.7	2	1877	East Haddam, Conn	Baltimore, Md.
205952	.....	Slp.	Mary and Ida	10	6	37.0	14.0	4.0	2	1908	Dividing Creek, N. J	Bridgeton, N. J.
92932	.....	Slp.	Mary and Inez	11	8	46.0	15.6	4.6	1	1899	Pocomoke City, Md	Cape Charles, Va.
17291	.....	Sch.	Mary and Margaret	21	13	49.3	16.6	4.3	5	1864	Newport, N. J	Bridgeton, N. J.
16540	.....	Sch.	Mary and Rebecca	18	17	44.7	14.0	4.6	2	1860	Washington, D. C	Alexandria, Va.
92815	.....	Slp.	Mary and Susan	6	6	40.0	14.3	2.8	2	1897	Holland Island, Md	Crisfield, Md.
92751	.....	Slp.	Mary and Susie	8	8	42.0	14.8	3.4	2	1896	Cabin Creek, Md	Baltimore, Md.
92249	.....	Sch.	Mary and Pearl Whitfield	19	11	49.9	18.3	4.0	3	1890	Gainesville, Miss	New Orleans, La.
92111	.....	Sch.	Maryland	22	21	57.6	17.9	4.7	2	1889	Pocomoke City, Md	Newport News, Va.
93169	.....	Sch.	Maryland	10	9	38.0	9.7	2.5	2	1901	Brick House, Va	Richmond, Va.
201009	.....	Sch.	Maryland	121	86	103.0	24.6	10.8	18	1904	Essex, Mass	New York, N. Y.
201788	.....	Sch.	Maryland	24	16	51.9	19.4	4.1	5	1905	Handsboro, Miss	New Orleans, La.
204710	.....	Sch.	Maryland	17	17	49.0	15.9	4.4	2	1907	Oxford, Md	Baltimore, Md.
92549	.....	Sch.	Mascot	5	5	41.8	11.2	2.7	2	1893	Salisbury, Md	Do.
93144	.....	*Slp.	Mascot	24	18	53.3	19.4	3.2	2	1901	Phippsburg, Me	Newport, R. I.
92225	.....	Slp.	Mascott	13	13	37.0	15.9	3.9	1	1890	Port Republic, N. J	Somers Point, N. J.
90157	.....	Slp.	Masonic Guide	10	9	42.5	15.2	3.6	6	1870	Crisfield, Md	Crisfield, Md.
93214	K.R.H.S.	Sch.	Massachusetts	141	102	106.0	25.2	11.4	18	1901	Essex, Mass	Gloucester, Mass.
92100	K.G.J.W.	Sch.	Massasoit	1,377	1,212	216.8	43.1	21.0	9	1889	Bath, Me	New Haven, Conn.
90894	.....	Sch.	Master Mariner	39	37	56.0	21.4	4.6	1	1876	San Francisco, Cal	San Francisco, Cal.
92132	K.G.P.J.	Bk.	Matanzas	1,028	929	196.3	37.4	17.5	9	1889	Bath, Me	New York, N. Y.
92954	.....	Sch.	Matanzas	2,600	2,525	324.0	45.5	21.5	6	1899	West Bay City, Mich	Duluth, Minn.
93319	.....	Sch.	Matchless	107	73	93.7	23.6	10.6	21	1902	Essex, Mass	Provincetown, Mass.
91951	.....	Sch.	Matilda	37	28	60.6	21.1	5.8	10	1887	Marion, Md	Tappahannock, Va.
202221	.....	*Sch.	Matilda	102	92	79.0	29.0	6.2	3	1905	San Francisco, Cal	San Francisco, Cal.
91163	.....	Sch.	Matilda L	50	47	65.8	21.0	5.4	2	1879	Smyrna, Del	Norfolk, Va.

[1] Formerly schooner Mary E.

[2] Formerly schooner Ellen Weissinger.

MERCHANT SAILING VESSELS OF THE UNITED STATES—Continued.

Official No.	Signal letters.	Rig.	Name of vessel.	Gross tonnage.	Net tonnage.	Length.	Breadth.	Depth.	Crew.	When built.	Where built.	Home port (where permanent document issues).
						Feet.	Feet.	Feet.				
90283		Sch.	Matinee	36	34	51.6	18.6	5.6	3	1871	San Francisco, Cal	Kodiak, Alaska.
208131	L.B.R.G.	Sch.	Matthew S. Greer	110	75	103.0	23.2	11.4	16	1910	Essex, Mass	Boston, Mass.
85754		Sch.	[1] Mattie	58	50	72.0	23.5	5.8	3	1882	Patchogue, N. Y	Patchogue, N. Y.
91842		Slp.	Mattie	9	6	40.0	13.9	3.5	3	1885	Solomons Island, Md	Bridgeton, N. J.
92919		Sch.	Mattie	12	12	40.6	13.0	3.7	4	1899	Miami, Fla	Key West, Fla.
200614		Slp.	Mattie	10	9	33.6	14.3	4.8	2	1904	Charleston, S. C	Charleston, S. C.
91658		Slp.	Mattie B	10	6	36.8	14.0	4.0	3	1884	Cedarville, N. J	Bridgeton, N. J.
92980		Slp.	Mattie Croswell	7	7	42.0	13.5	3.6	1	1899	Oriole, Md	Crisfield, Md.
92432		Slp.	Mattie H	8	8	30.0	13.0	6.0	1	1892	Eden, Fla	St. Augustine, Fla.
93069		Sch.	Mattie H	6	6	28.5	12.7	4.0	1	1899	Port Republic, N. J	Somers Point, N. J.
92985		Sch.	Mattie J	10	7	40.3	14.2	3.3	2	1899	Biloxi, Miss	Gulfport, Miss.
91856		Slp.	Mattie Lee	7	6	34.4	13.1	3.3	2	1886	Pocomoke City, Md	Tappahannock, Va.
92308		Sch.	Mattie May	7	7	36.0	10.8	3.4	1	1891	Hatteras, N. C	Manteo, N. C.
92686		Sch.	Mattie May	14	10	44.5	15.4	3.7	1	1895	Ocracoke, N. C	Newbern, N. C.
209752		Slp.	Mattie May	10	10	30.2	15.9	3.6	1	1912	Darien, Ga	Brunswick, Ga.
91645	K. C. B. T.	Sch.	Mattie Newman	354	282	140.6	34.0	9.8	7	1883	Yorktown, Va	Tuckerton, N. J.
91463		Sch.	Mattie Winship	77	73	76.5	22.0	7.7	13	1882	Gloucester, Mass	Gloucester, Mass.
92820		Slp.	Mattie A. Walston	7	7	39.6	13.8	3.0	4	1897	Crisfield, Md	Crisfield, Md.
91654		Slp.	Mattie B. Sheppard	14	9	40.6	15.8	4.0	4	1884	Bridgeton, N. J	Bridgeton, N. J.
92317		Sch.	Mattie F. Culver	26	16	61.0	17.0	5.0	2	1891	Tyaskin, Md	Newport News, Va.
91695		Sch.	Mattie F. Dean	48	32	68.0	25.0	5.8	3	1884	Madison, Md	Baltimore, Md.
91570	K. B. L. H.	Sch.	Mattie J. Alles	229	190	120.8	30.0	8.9	5	1883	Yarmouth, Me	Machias, Me.
90448		Sch.	Mattie L. Ford	32	20	56.2	19.1	5.0	3	1872	Bridgeton, N. J	Baltimore, Md.
92986		Slp.	Mattie L. Tyler	5	5	35.5	12.6	2.6	2	1899	Pocomoke City, Md	Crisfield, Md.
91906		Sch.	Mattie P. Flavell	33	22	61.4	19.3	5.8	7	1887	Bridgeton, N. J	Somers Point, N. J.
92829		Sch.	Mattie W. Porter	28	26	62.8	17.0	4.7	11	1897	Port Republic, N. J	Do.
16682		Sch.	Maud	32	19	59.7	21.2	4.1	4	1867	Bonfouca, La	New Orleans, La.
17904		Sch.	Maud	13	12	42.0	14.0	4.2	2	1868	Annamessex, Md	Tappahannock, Va.
91539		Sch.	Maud	33	24	61.0	21.4	4.2	2	1883	Marcus Hook, Pa	Wilmington, Del.
91868		Sch.	Maud	7	6	40.7	10.6	2.4	1	1886	Beaufort, N. C	Beaufort, N. C.
92848		Sch.	Maud	13	13	44.5	14.6	3.2	1	1898	do	Newbern, N. C.
93318		Slp.	Maud	8	8	41.0	14.4	3.7	5	1902	Monie, Md	Crisfield, Md.
92745		Slp.	Maud Bennett	10	5	43.7	14.9	3.6	1	1896	Crisfield, Md	Annapolis, Md.
201996		Slp.	Maud E	16	11	55.2	15.6	3.8	2	1905	Atlantic City, N. J	Somers Point, N. J.
93100		Slp.	Maud Grannis	9	5	43.0	14.7	3.0	1	1900	Belhaven, N. C	Beaufort, N. C.
91644		Slp.	Maud Muller	9	8	37.4	14.6	3.7	1	1883	Wicomico County, Md	Crisfield, Md.
91537		Sch.	Maud S	45	43	59.1	19.2	5.1	1	1883	Millbridge, Me	Ellsworth, Me.
91541		Sch.	Maud S	79	44	79.6	23.0	8.2	6	1883	Bath, Me	Portland, Me.
91594		Sch.	Maud S	25	17	59.0	17.1	4.9	2	1883	Pocomoke City, Md	Alexandria, Va.
91734		Slp.	Maud S	9	9	42.5	14.9	3.6	1	1884	Dorchester County, Md	Cape Charles, Va.
92613		Cat.	Maud S	5	5	26.3	11.8	3.3	1	1886	Somers Point, N. J	Wilmington, Del.
205460		Sch.	Maud Thomas	44	38	72.0	21.3	6.0	3	1908	White Haven, Md	Crisfield, Md.
106199	K. B. Q. S.	Sch.	[2] Maud B. Krum	687	633	159.1	35.5	16.7	10	1883	Bath, Me	Boston, Mass.
91314		Sch.	Maud B. Murray	17	16	43.2	15.0	5.3	3	1881	Boothbay, Me	Gloucester, Mass.
92887		Slp.	Maud E. Talmage	8	5	40.7	15.9	3.7	1	1898	Guilford, Va	Cape Charles, Va.
200862		Sch.	Maud F. Silva	88	57	85.0	22.5	10.2	14	1904	Gloucester, Mass	Gloucester, Mass.
91663	K. C. H. W.	Sch.	Maud H. Dudley	392	327	139.3	33.2	10.7	7	1884	Bath, Me	Bath, Me.
91544		Slp.	Maud M. Robbins	14	7	44.0	16.0	4.4	4	1883	Port Norris, N. J	Bridgeton, N. J.
91786		Slp.	Maud V. Mills	10	9	41.0	14.5	3.5	1	1885	Dorchester County, Md	Cape Charles, Va.
92458		Slp.	Maude Andrew	7	6	26.0	12.0	4.3	2	1892	Harwich, Mass	Nantucket, Mass.
93066	K. Q. G. M.	Sch.	Maude Palmer	1,745	1,485	231.6	42.6	23.5	9	1900	Bath, Me	Boston, Mass.
91922		Sch.	Maurice B. Grover	2,147	1,986	281.4	40.6	23.8	10	1887	Cleveland, Ohio	Cleveland, Ohio.
92982		Sch.	Maurice W. Costen	9	9	52.0	14.6	2.8	5	1899	Monie, Md	Crisfield, Md.
91962		Sch.	Mava	8	5	43.0	12.8	3.0	1	1887	Upper Trappe, Md	Cape Charles, Va.
93204		Sch. y.	Mavis	32	31	58.7	15.9	7.8	6	1901	East Boothbay, Me	New York, N. Y.
92684	K. M. L. T.	Sch.	Maweema	453	392	156.0	36.0	11.8	9	1895	Fairhaven, Cal	San Francisco, Cal.
93249		Sch.	Maxie	85	68	93.1	23.0	5.8	1	1902	Freeport, Fla	Pensacola, Fla.
93103	K. R. L. D.	Sch.	Maxine Elliot	111	75	95.0	24.0	10.0	16	1901	Essex, Mass	Gloucester, Mass.
92218		Sch.	May	8	7	44.8	12.8	3.0	2	1890	Jones Creek, Md	Tappahannock, Va.
93383		Sch.	May	21	18	55.0	16.4	4.8	2	1903	Southport, N. C	Wilmington, N. C.
200576		Slp.	May	8	6	32.6	13.4	2.6	1	1903	Bon Secour, Ala	Gulfport, Miss.
206908		Sch.	May	7	7	34.8	12.8	2.8	2	1902	Corpus Christi, Tex	Port Lavaca, Tex.
91811		Slp.	May Bateman	16	9	42.7	15.6	4.2	4	1885	Bridgeton, N. J	Bridgeton, N. J.
92338		Sch.	May Bell	10	10	46.5	12.9	3.9	1	1891	North River, N. C	Beaufort, N. C.
93313		Sch.	May Belle	22	13	54.0	18.1	3.9	4	1902	Biloxi, Miss	Gulfport, Miss.
205476		Sch.	May Date	14	14	38.0	11.6	5.0	2	1908	Seattle, Wash	Port Townsend, Wash.
16536		Sch.	May Flower	25	14	55.5	16.4	4.1	1		*Prize*	Richmond, Va.
91631		Slp.	Mayflower	9	5	35.2	14.0	3.5	2	1883	Cedarville, N. J	Camden, N. J.
91890		Sch.	May Flower	42	40	61.0	20.4	4.6	2	1886	Keyport, N. J	Perth Amboy, N. J.
91897		Sch.	May Flower	9	6	50.0	14.0	2.8	3	1886	Calvert County, Md	Crisfield, Md.
92005		Sch.	May Flower	90	86	80.5	26.5	6.2	4	1888	San Francisco, Cal	San Francisco, Cal.
92042		Slp.	May Flower	6	5	34.7	11.6	2.6	2	1888	Greenback, Va	Chincoteague, Va.
92548		Sch.	May Flower	10	10	53.0	15.0	3.0	5	1893	St. Peters, Md	Crisfield, Md.
92825		Slp.	May Flower	6	5	40.0	12.5	4.2	2	1897	Tappahannock, Va	Tappahannock, Va.
93283		Slp.	May Flower	6	6	27.0	11.0	4.0	2	1901	Fajardo, P. R	San Juan, P. R.
200240		Sch.	May Flower	18	11	49.9	17.3	3.8	4	1903	Biloxi, Miss	Gulfport, Miss.
201193		Sch.	May Flower	15	15	38.0	11.2	4.7	3	1903	Rio Grande, P. R	San Juan, P. R.

[1] Formerly schooner Grace Bailey.

[2] Formerly bark Amy.

Merchant SAILING Vessels of the United States—Continued.

Official No.	Signal letters.	Rig.	Name of vessel.	Gross tonnage.	Net tonnage.	Length.	Breadth.	Depth.	Crew.	When built.	Where built.	Home port (where permanent document issues).
						Feet.	Feet.	Feet.				
209118		Sch.	Mayflower	8	8	35.3	12.2	3.2	1	1910	Nukleek, Alaska	St. Michael, Alaska.
93326		Sch.	May Queen	23	13	58.7	16.6	4.4	2	1902	Newbern, N. C	Newbern, N. C.
50679		*Sch.	May Rose	24	23	57.4	16.4	3.2	2	1871	Harrison, Mich	Detroit, Mich.
92834		Slp.	May S	10	10	39.0	15.6	3.0	1	1895	St. Augustine, Fla	St. Augustine, Fla.
204530		Sch.	May F. Patterson	58	34	64.0	22.5	6.4	5	1907	Essex, Mass	Greenport, N. Y.
93102	K.Q.N.G.	Sch.	May V. Neville	1,191	1,042	195.0	40.2	18.4	8	1901	Bath, Me	New Haven, Conn.
92364	K.J.S.Q.	Sch.	May and Anna Beswick	149	106	95.0	27.0	6.0	4	1891	Milford, Del	Washington, D. C.
93129		Sch.	[1] Mayaguezana	44	42	59.0	16.0	7.0	6	1878	Mayaguez, P. R	San Juan, P. R.
201687		Slp.	Maynard B	8	6	31.4	10.6	5.4	1	1905	Bremen, Me	Deer Isle, Me.
90091		Sch.	Medora	22	21	50.7	15.9	6.3	1	1849	Hoboken, N. J	Rockland, Me.
210170		Slp. y.	Medora	28	28	62.2	14.5	7.5	5	1912	New York, N. Y	New York, N. Y.
91924		Sch.	Medora Fisher	66	63	69.0	23.4	5.9	3	1887	South River, N. J	Patchogue, N. Y.
17221		Slp.	Meltowax	37	35	56.4	19.8	5.0	3	1850	Brookhaven, N. Y	Greenport, N. Y.
206737	L.B.G.J.	Sch.	Melbourn P. Smith	650	528	174.7	35.8	13.0	7	1909	Millbridge, Me	New York, N. Y.
91253		Sch.	Melbourne	510	484	168.8	31.6	12.6	6	1880	St. Clair, Mich	Detroit, Mich.
91509		Slp.	Melia and Bee	6	6	35.6	13.7	3.3	4	1882	Dorchester County, Md	Crisfield, Md.
91277	J.T.W.M.	Sch.	Melissa Trask	236	198	113.2	29.2	9.7	5	1880	Brewer, Me	Ellsworth, Me.
90828		Slp.	Melissa Washington	10	9	36.5	15.2	3.4	1	1871	Somerset County, Md	Baltimore, Md.
91204		Sch.	Melissa Webster	10	6	47.5	12.3	3.3	2	1873	do	Tappahannock, Va.
93198		Slp.	Melissa W. Lawrence	10	10	48.0	15.5	4.2	6	1901	Oriole, Md	Crisfield, Md.
17884		Sch.	Melissa and Wesley	33	31	55.8	17.6	5.9	3	1864	Somerset County, Md	Tappahannock, Va.
91309		Sch.	Melitta	68	68	88.0	20.5	5.6	3	1881	Manitowoc, Wis	Milwaukee, Wis.
90828		Sch.	Melrose	24	23	52.0	20.4	3.6	1	1875	San Francisco, Cal	San Francisco, Cal.
93272	K.R.S.M.	Sch.	Melrose	615	542	175.4	37.9	13.9	8	1902	Hoquiam, Wash	Do.
93195		Slp.	Melson	7	7	39.0	13.4	3.2	4	1901	St. Peters, Md	Crisfield, Md.
90802		Sch.	Melville	12	11	38.3	13.2	4.0	1	1875	Hatteras, N. C	Newbern, N. C.
93192		Sch.	Melvin D. Nutter	11	11	55.0	15.0	3.8	2	1901	Oriole, Md	Norfolk, Va.
90657		Sch.	Melvin S. Bacon	614	584	182.0	33.5	13.6	6	1874	Vermilion, Ohio	Port Huron, Mich.
16412		Sch.	Melvina	270	257	133.5	27.9	10.2	6	1863	Sheboygan, Wis	Do.
90447		Sch.	Melvina	6	6	27.5	12.4	2.9	1	1872	Newbern, N. C	Elizabeth City, N. C.
92142		Sch.	Melvina	36	35	62.0	22.3	3.2	1	1889	San Francisco, Cal	San Francisco, Cal.
92273		Slp.	Melvina	6	5	24.6	10.2	4.6	0	1887	Brooksville, Me	Castine, Me.
91899		Sch.	Mena Branch	5	5	39.9	10.0	2.6	1	1886	Morehead City, N. C	Beaufort, N. C.
92091		Sch.	Menard Bros	20	12	53.9	18.0	4.2	3	1889	Bayou Lacomb, La	New Orleans, La.
200319		Sch.	Mendocino	79	50	87.0	21.3	10.0	6	1903	Gloucester, Mass	Galveston, Tex.
91551		Sch.	Menominee	455	433	166.2	33.1	10.9	6	1883	Milwaukee, Wis	Ogdensburg, N. Y.
91152		Sch.	Mentor	82	78	73.5	23.6	6.7	3	1879	Phippsburg, Me	Castine, Me.
155201	K.J.Q.F.	Sch. y.	[2] Mercedes	22	21	46.6	16.2	5.2	0	1891	Tottenville, N. Y	Boston, Mass.
205529		Sch.	Mercedes Baltar	19	11	50.0	17.7	3.8	4	1908	Biloxi, Miss	Gulfport, Miss.
92423		Sch.	Merchant	30	26	56.0	18.0	3.6	2	1892	Cocoa, Fla	Tampa, Fla.
92905		Slp.	Merl	5	5	35.0	12.6	3.1	1	1898	Hopewell, Md	Annapolis, Md.
92039		Sch. y.	Merlin	21	20	44.0	14.4	6.0	2	1888	Fort Howard, Wis	Milwaukee, Wis.
92187	K.H.F.N.	Sch. y.	Merlin	96	92	96.1	23.3	10.2	11	1889	Boston, Mass	Boston, Mass.
92585	K.M.F.V.	*Sch.	Merriam	855	823	193.1	34.7	16.0	3	1894	Noank, Conn	Philadelphia, Pa.
203197		*Sch.	Merrimac	640	595	182.6	35.0	12.0	4	1906	Pocomoke City, Md	Baltimore, Md.
92505		Sch.	Mertis H. Perry	61	36	73.6	20.6	8.8	12	1893	Essex, Mass	Southwest Harbor, Me.
92527		Slp.	Merty	7	6	26.1	11.8	4.8	2	1893	Cape Elizabeth, Me	Portland, Me.
203214	K.V.M.D.	Sch.	Mesina	148	148	94.5	27.0	9.2	5	1906	Tompins Cove, N. Y	New York, N. Y.
90800		Sch.	Messenger	9	8	45.6	13.1	3.4	2	1878	Somerset County, Md	Newport News, Va.
92489		Slp.	Mess Mate	7	6	34.7	11.7	5.6	1	1893	Cushing, Me	Rockport, Me.
100255		*Sch.	[3] Metacomet	852	819	176.0	34.1	17.6	3	1880	Detroit, Mich	New York, N. Y.
92304	K.J.N.F.	Sch.	Meteor	600	518	177.3	38.4	13.5	9	1891	Port Blakeley, Wash	San Francisco, Cal.
92410	K.L.F.J.	Sch.	Meteor	125	96	92.6	24.0	10.2	20	1892	Essex, Mass	Gloucester, Mass.
93340		Sch.	Meteor	14	13	44.2	12.5	3.2	1	1902	Smyrna, N. C	Beaufort, N. C.
200325		Lgr.	Meteor	7	5	35.0	11.4	3.2	1	1903	Morgan City, La	Brashear, La.
204750		*Slp.	Meteor	7	7	38.0	14.0	2.3	1	1907	Matagorda, Tex	Port Lavaca, Tex.
92726	K.M.S.Q.	Sch.	Metha Nelson	460	399	156.0	36.0	11.9	8	1896	Fairhaven, Cal	San Francisco, Cal.
92701	K.M.Q.R.	Sch.	Methebesec	376	318	136.4	31.0	11.8	6	1896	Rockland, Me	Rockland, Me.
93111	K.Q.R.B.	Sch.	Metinic	261	172	112.1	31.4	9.8	5	1901	do	Do.
93093		Slp.	Metompkin	11	11	45.0	16.6	4.2	1	1900	Guilford, Va	Cape Charles, Va.
93146		Slp. y.	Meudon	9	9	33.7	11.4	5.1	1	1901	Shooter Island, N. Y	Newark, N. J.
91941		Sch.	Miami	38	36	56.0	20.7	4.4	1	1887	Alameda, Cal	San Francisco, Cal.
91269		Sch.	Michael Martin	30	19	56.0	18.5	5.5	10	1880	Baltimore, Md	Wilmington, Del.
91307		*Sch.	Middlesex	618	567	186.0	32.5	12.4	7	1881	St. Clair, Mich	Ogdensburg, N. Y.
92289		Slp.	Mignon	5	5	27.1	11.3	3.3	2	1891	Key West, Fla	Key West, Fla.
76730		Sch.	[4] Mike Corry	390	361	153.6	29.3	10.8	6	1874	Two Rivers, Wis	Detroit, Mich.
93048	K.Q.D.J.	Sch. y.	Miladi	31	26	56.7	15.2	8.0	4	1900	South Boston, Mass	Richmond, Va.
92608		Slp.	Milcah A. Parks	7	7	40.0	13.7	3.0	2	1894	Fairmount, Md	Alexandria, Va.
92279		Cat.	Mildred	6	6	26.0	12.6	3.9	1	1891	Osterville, Mass	Norfolk, Va.
92355		Sch.	Mildred	8	8	47.0	13.0	3.5	5	1891	Somerset County, Md	Crisfield, Md.
201510		Slp.	Mildred	9	5	32.0	11.8	6.3	2	1904	Wiscasset, Me	Deer Isle, Me.
208729		Sch.	Mildred	81	67	82.0	22.0	5.5	4	1911	Solomons, Md	Washington, D. C.
93317		Slp.	Mildred B	8	8	42.5	14.4	3.9	4	1902	Oriole, Md	Crisfield, Md.
92962		Slp.	Mildred Bennett	8	8	42.0	14.2	3.3	4	1899	Fairmount, Md	Cape Charles, Va.
92468		*Slp.	Mildred Goudy	24	22	44.5	16.1	3.9	1	1892	Kennebunk, Me	Portland, Me.

[1] Formerly Spanish schooner Mayaguezana.
[2] Formerly schooner-yacht Oriole.
[3] Formerly schooner Iron State.
[4] Formerly schooner J. O. Thayer.

Merchant SAILING Vessels of the United States—Continued.

Official No.	Signal letters.	Rig.	Name of vessel.	Gross tonnage.	Net tonnage.	Length.	Breadth.	Depth.	Crew.	When built.	Where built.	Home port (where permanent document issues).
						Feet.	Feet.	Feet.				
90283		Sch.	Matinee	36	34	51.6	18.6	5.6	3	1871	San Francisco, Cal	Kodiak, Alaska.
208131	L.B.R.G.	Sch.	Matthew S. Greer	110	75	103.0	23.2	11.4	16	1910	Essex, Mass	Boston, Mass.
85754		Sch.	[1] Mattie	58	50	72.0	23.5	5.8	3	1882	Patchogue, N. Y	Patchogue, N. Y.
91842		Slp.	Mattie	9	6	40.0	13.9	3.5	3	1885	Solomons Island, Md	Bridgeton, N. J.
92919		Sch.	Mattie	12	12	40.6	13.0	3.7	4	1899	Miami, Fla	Key West, Fla.
200614		Slp.	Mattie	10	9	33.6	14.3	4.8	2	1904	Charleston, S. C	Charleston, S. C.
91658		Slp.	Mattie B	10	6	36.8	14.0	4.0	3	1884	Cedarville, N. J	Bridgeton, N. J.
92980		Slp.	Mattie Croswell	7	7	42.0	13.5	3.6	1	1899	Oriole, Md	Crisfield, Md.
92432		Slp.	Mattie H	8	8	30.0	13.0	6.0	1	1892	Eden, Fla	St. Augustine, Fla.
93069		Sch.	Mattie H	6	6	28.5	12.7	4.0	1	1899	Port Republic, N. J	Somers Point, N. J.
92985		Sch.	Mattie J	10	7	40.3	14.2	3.3	2	1899	Biloxi, Miss	Gulfport, Miss.
91856		Slp.	Mattie Lee	7	6	34.4	13.1	3.3	2	1886	Pocomoke City, Md	Tappahannock, Va.
92308		Sch.	Mattie May	7	7	36.0	10.8	3.4	1	1891	Hatteras, N. C	Manteo, N. C.
92686		Sch.	Mattie May	14	10	44.5	15.4	3.7	1	1895	Ocracoke, N. C	Newbern, N. C.
209752		Slp.	Mattie May	10	10	30.2	15.9	3.6	1	1912	Darien, Ga	Brunswick, Ga.
91645	K. C. B. T.	Sch.	Mattie Newman	354	282	140.6	34.0	9.8	7	1883	Yorktown, Va	Tuckerton, N. J.
91463		Sch.	Mattie Winship	77	73	76.5	22.0	7.7	13	1882	Gloucester, Mass	Gloucester, Mass.
92820		Slp.	Mattie A. Walston	7	7	39.6	13.8	3.0	4	1897	Crisfield, Md	Crisfield, Md.
91654		Slp.	Mattie B. Sheppard	14	9	40.6	15.8	4.0	4	1884	Bridgeton, N. J	Bridgeton, N. J.
92317		Sch.	Mattie F. Culver	26	16	61.0	17.0	5.0	2	1891	Tyaskin, Md	Newport News, Va.
91695		Sch.	Mattie F. Dean	48	32	68.0	25.0	5.8	3	1884	Madison, Md	Baltimore, Md.
91570	K. B. L. H.	Sch.	Mattie J. Alles	229	190	120.8	30.0	8.9	5	1883	Yarmouth, Me	Machias, Me.
90448		Sch.	Mattie L. Ford	32	20	56.2	19.1	5.0	3	1872	Bridgeton, N. J	Baltimore, Md.
92986		Slp.	Mattie L. Tyler	5	5	35.5	12.6	2.6	2	1899	Pocomoke City, Md	Crisfield, Md.
91906		Sch.	Mattie P. Flavell	33	22	61.4	19.3	5.8	7	1887	Bridgeton, N. J	Somers Point, N. J.
92829		Sch.	Mattie W. Porter	28	26	62.8	17.0	4.7	11	1897	Port Republic, N. J	Do.
16682		Sch.	Maud	32	19	59.7	21.2	4.1	4	1867	Bonfouca, La	New Orleans, La.
17904		Sch.	Maud	13	12	42.0	14.0	4.2	2	1868	Annamessex, Md	Tappahannock, Va.
91539		Sch.	Maud	33	24	61.0	21.4	4.2	2	1883	Marcus Hook, Pa	Wilmington, Del.
91868		Sch.	Maud	7	6	40.7	10.6	2.4	1	1886	Beaufort, N. C	Beaufort, N. C.
92848		Sch.	Maud	13	13	44.5	14.6	3.2	1	1898	do	Newbern, N. C.
93318		Slp.	Maud	8	8	41.0	14.4	3.7	5	1902	Monie, Md	Crisfield, Md.
92745		Slp.	Maud Bennett	10	5	43.7	14.9	3.6	1	1896	Crisfield, Md	Annapolis, Md.
201996		Slp.	Maud E	16	11	55.2	15.6	3.8	2	1905	Atlantic City, N. J	Somers Point, N. J.
93100		Slp.	Maud Grannis	9	5	43.0	14.7	3.0	1	1900	Belhaven, N. C	Beaufort, N. C.
91644		Slp.	Maud Muller	9	8	37.4	14.6	3.7	1	1883	Wicomico County, Md	Crisfield, Md.
91537		Sch.	Maud S	45	43	59.1	19.2	5.1	1	1883	Millbridge, Me	Ellsworth, Me.
91541		Sch.	Maud S	79	44	79.6	23.0	8.2	6	1883	Bath, Me	Portland, Me.
91594		Sch.	Maud S	25	17	59.0	17.1	4.9	2	1883	Pocomoke City, Md	Alexandria, Va.
91734		Slp.	Maud S	9	9	42.5	14.9	3.6	1	1884	Dorchester County, Md	Cape Charles, Va.
92613		Cat.	Maud S	5	5	26.3	11.8	3.3	1	1886	Somers Point, N. J	Wilmington, Del.
205460		Sch.	Maud Thomas	44	38	72.0	21.3	6.0	3	1908	White Haven, Md	Crisfield, Md.
106199	K. B. Q. S.	Sch.	[2] Maud B. Krum	687	633	159.1	35.5	16.7	10	1883	Bath, Me	Boston, Mass.
91314		Sch.	Maud B. Murray	17	16	43.2	15.0	5.3	3	1881	Boothbay, Me	Gloucester, Mass.
92887		Slp.	Maud E. Talmage	8	5	40.7	15.9	3.7	1	1898	Guilford, Va	Cape Charles, Va.
200862		Sch.	Maud F. Silva	88	57	85.0	22.5	10.2	14	1904	Gloucester, Mass	Gloucester, Mass.
91663	K. C. H. W.	Sch.	Maud H. Dudley	392	327	139.3	33.2	10.7	7	1884	Bath, Me	Bath, Me.
91544		Slp.	Maud M. Robbins	14	7	44.0	16.0	4.4	4	1883	Port Norris, N. J	Bridgeton, N. J.
91786		Slp.	Maud V. Mills	10	9	41.0	14.5	3.5	1	1885	Dorchester County, Md	Cape Charles, Va.
92458		Slp.	Maude Andrew	7	6	26.0	12.0	4.3	2	1892	Harwich, Mass	Nantucket, Mass.
93066	K. Q. G. M.	Sch.	Maude Palmer	1,745	1,485	231.6	42.6	23.5	9	1900	Bath, Me	Boston, Mass.
91922		Sch.	Maurice B. Grover	2,147	1,986	281.4	40.6	23.8	10	1887	Cleveland, Ohio	Cleveland, Ohio.
92982		Sch.	Maurice W. Costen	9	9	52.0	14.6	2.8	5	1899	Monie, Md	Crisfield, Md.
91962		Sch.	Mava	8	5	43.0	12.8	3.0	1	1887	Upper Trappe, Md	Cape Charles, Va.
93204		Sch. y.	Mavis	32	31	58.7	15.9	7.8	6	1901	East Boothbay, Me	New York, N. Y.
92684	K. M. L. T.	Sch.	Maweema	453	392	156.0	36.0	11.8	9	1895	Fairhaven, Cal	San Francisco, Cal.
93249		Sch.	Maxie	85	68	93.1	23.0	5.8	1	1902	Freeport, Fla	Pensacola, Fla.
93103	K. R. L. D.	Sch.	Maxine Elliot	111	75	95.0	24.0	10.0	16	1901	Essex, Mass	Gloucester, Mass.
92218		Sch.	May	8	7	44.8	12.8	3.0	2	1890	Jones Creek, Md	Tappahannock, Va.
93383		Sch.	May	21	18	55.0	16.4	4.8	2	1903	Southport, N. C	Wilmington, N. C.
200576		Slp.	May	8	6	32.6	13.4	2.6	1	1903	Bon Secour, Ala	Gulfport, Miss.
206908		Sch.	May	7	7	34.8	12.8	2.8	2	1902	Corpus Christi, Tex	Port Lavaca, Tex.
91811		Slp.	May Bateman	16	9	42.7	15.6	4.2	4	1885	Bridgeton, N. J	Bridgeton, N. J.
92338		Sch.	May Bell	10	10	46.5	12.9	3.9	1	1891	North River, N. C	Beaufort, N. C.
93313		Sch.	May Belle	22	13	54.0	18.1	3.9	4	1902	Biloxi, Miss	Gulfport, Miss.
205476		Sch.	May Date	14	14	38.0	11.6	5.0	2	1908	Seattle, Wash	Port Townsend, Wash.
16536		Sch.	May Flower	25	14	55.5	16.4	4.1	1		*Prize*	Richmond, Va.
91631		Slp.	Mayflower	9	5	35.2	14.0	3.5	2	1883	Cedarville, N. J	Camden, N. J.
91890		Sch.	May Flower	42	40	61.0	20.4	4.6	2	1886	Keyport, N. J	Perth Amboy, N. J.
91897		Sch.	May Flower	9	6	50.0	14.0	2.8	3	1886	Calvert County, Md	Crisfield, Md.
92005		Sch.	May Flower	90	86	80.5	26.5	6.2	4	1888	San Francisco, Cal	San Francisco, Cal.
92042		Slp.	May Flower	6	5	34.7	11.6	2.6	2	1888	Greenback, Va	Chincoteague, Va.
92548		Sch.	May Flower	10	10	53.0	15.0	3.0	5	1893	St. Peters, Md	Crisfield, Md.
92825		Slp.	May Flower	6	5	40.0	12.5	4.2	2	1897	Tappahannock, Va	Tappahannock, Va.
93283		Slp.	May Flower	6	6	27.0	11.0	4.0	2	1901	Fajardo, P. R	San Juan, P. R.
200240		Sch.	May Flower	18	11	49.9	17.3	3.8	4	1903	Biloxi, Miss	Gulfport, Miss.
201193		Sch.	May Flower	15	15	38.0	11.2	4.7	3	1903	Rio Grande, P. R	San Juan, P. R.

[1] Formerly schooner Grace Bailey.

[2] Formerly bark Amy.

Merchant SAILING Vessels of the United States—Continued.

Official No.	Signal letters.	Rig.	Name of vessel.	Gross tonnage.	Net tonnage.	Length.	Breadth.	Depth.	Crew.	When built.	Where built.	Home port (where permanent document issues).
						Feet.	Feet.	Feet.				
209118		Sch.	Mayflower	8	8	35.3	12.2	3.2	1	1910	Nukleek, Alaska	St. Michael, Alaska.
93326		Sch.	May Queen	23	13	58.7	16.6	4.4	2	1902	Newbern, N. C	Newbern, N. C.
50679		*Sch.	May Rose	24	23	57.4	16.4	3.2	2	1871	Harrison, Mich	Detroit, Mich.
92834		Slp.	May S	10	10	39.0	15.6	3.0	1	1895	St. Augustine, Fla	St. Augustine, Fla.
204530		Sch.	May F. Patterson	58	34	64.0	22.5	6.4	5	1907	Essex, Mass	Greenport, N. Y.
93102	K.Q.N.G.	Sch.	May V. Neville	1,191	1,042	195.0	40.2	18.4	8	1901	Bath, Me	New Haven, Conn.
92364	K.J.S.Q.	Sch.	May and Anna Beswick	149	106	95.0	27.0	6.0	4	1891	Milford, Del	Washington, D. C.
93129		Sch.	[1] Mayaguezana	44	42	59.0	16.0	7.0	6	1878	Mayaguez, P. R	San Juan, P. R.
201687		Slp.	Maynard B	8	6	31.4	10.6	5.4	1	1905	Bremen, Me	Deer Isle, Me.
90091		Sch.	Medora	22	21	50.7	15.9	6.3	1	1849	Hoboken, N. J	Rockland, Me.
210170		Slp. y.	Medora	28	28	62.2	14.5	7.5	5	1912	New York, N. Y	New York, N. Y.
91924		Sch.	Medora Fisher	66	63	69.0	23.4	5.9	3	1887	South River, N. J	Patchogue, N. Y.
17221		Slp.	Meltowax	37	35	56.4	19.8	5.0	3	1850	Brookhaven, N. Y	Greenport, N. Y.
206737	L.B.G.J.	Sch.	Melbourn P. Smith	650	528	174.7	35.8	13.0	7	1909	Millbridge, Me	New York, N. Y.
91253		Sch.	Melbourne	510	484	168.8	31.6	12.6	6	1880	St. Clair, Mich	Detroit, Mich.
91509		Slp.	Melia and Bee	6	6	35.6	13.7	3.3	4	1882	Dorchester County, Md	Crisfield, Md.
91277	J.T.W.M.	Sch.	Melissa Trask	236	198	113.2	29.2	9.7	5	1880	Brewer, Me	Ellsworth, Me.
90328		Slp.	Melissa Washington	10	9	36.5	15.2	3.4	1	1871	Somerset County, Md	Baltimore, Md.
91204		Sch.	Melissa Webster	10	6	47.5	12.3	3.3	2	1873	do	Tappahannock, Va.
93198		Slp.	Melissa W. Lawrence	10	10	48.0	15.5	4.2	6	1901	Oriole, Md	Crisfield, Md.
17884		Sch.	Melissa and Wesley	33	31	55.8	17.6	5.9	3	1864	Somerset County, Md	Tappahannock, Va.
91309		Sch.	Melitta	68	68	88.0	20.5	5.6	3	1881	Manitowoc, Wis	Milwaukee, Wis.
90828		Sch.	Melrose	24	23	52.0	20.4	3.6	1	1875	San Francisco, Cal	San Francisco, Cal.
93272	K.R.S.M.	Sch.	Melrose	615	542	175.4	37.9	13.9	8	1902	Hoquiam, Wash	Do.
93195		Slp.	Melson	7	7	39.0	13.4	3.2	4	1901	St. Peters, Md	Crisfield, Md.
90802		Sch.	Melville	12	11	38.3	13.2	4.0	1	1875	Hatteras, N. C	Newbern, N. C.
93192		Sch.	Melvin D. Nutter	11	11	55.0	15.0	3.8	2	1901	Oriole, Md	Norfolk, Va.
90657		Sch.	Melvin S. Bacon	614	584	182.0	33.5	13.6	6	1874	Vermilion, Ohio	Port Huron, Mich.
16412		Sch.	Melvina	270	257	133.5	27.9	10.2	6	1863	Sheboygan, Wis	Do.
90447		Sch.	Melvina	6	6	27.5	12.4	2.9	1	1872	Newbern, N. C	Elizabeth City, N. C.
92142		Sch.	Melvina	36	35	62.0	22.3	3.2	1	1889	San Francisco, Cal	San Francisco, Cal.
92273		Slp.	Melvina	6	5	24.6	10.2	4.6	0	1887	Brooksville, Me	Castine, Me.
91899		Sch.	Mena Branch	5	5	39.9	10.0	2.6	1	1886	Morehead City, N. C	Beaufort, N. C.
92091		Sch.	Menard Bros	20	12	53.9	18.0	4.2	3	1889	Bayou Lacomb, La	New Orleans, La.
200319		Sch.	Mendocino	79	50	87.0	21.3	10.0	6	1903	Gloucester, Mass	Galveston, Tex.
91551		Sch.	Menominee	455	433	166.2	33.1	10.9	6	1883	Milwaukee, Wis	Ogdensburg, N. Y.
91152		Sch.	Mentor	82	78	73.5	23.6	6.7	3	1879	Phippsburg, Me	Castine, Me.
155201	K.J.Q.F.	Sch. y.	[2] Mercedes	22	21	46.6	16.2	5.2	0	1891	Tottenville, N. Y	Boston, Mass.
205629		Sch.	Mercedes Baltar	19	11	50.0	17.7	3.8	4	1908	Biloxi, Miss	Gulfport, Miss.
92428		Sch.	Merchant	30	26	56.0	18.0	3.6	2	1892	Cocoa, Fla	Tampa, Fla.
92905		Slp.	Merl	5	5	35.0	12.6	3.1	1	1898	Hopewell, Md	Annapolis, Md.
92030		Sch. y.	Merlin	21	20	44.0	14.4	6.0	2	1888	Fort Howard, Wis	Milwaukee, Wis.
92187	K.H.F.N.	Sch. y.	Merlin	96	92	96.1	23.3	10.2	11	1889	Boston, Mass	Boston, Mass.
92685	K.M.F.V.	*Sch.	Merriam	855	823	193.1	34.7	16.0	3	1894	Noank, Conn	Philadelphia, Pa.
203197		*Sch.	Merrimac	640	595	182.6	35.0	12.0	4	1906	Pocomoke City, Md	Baltimore, Md.
92505		Sch.	Mertis H. Perry	61	36	73.6	20.6	8.8	12	1893	Essex, Mass	Southwest Harbor, Me.
92527		Slp.	Merty	7	6	26.1	11.8	4.8	2	1893	Cape Elizabeth, Me	Portland, Me.
203214	K.V.M.D.	Sch.	Mesina	148	148	94.5	27.0	9.2	5	1906	Tompins Cove, N. Y	New York, N. Y.
90300		Sch.	Messenger	9	8	45.6	13.1	3.4	2	1878	Somerset County, Md	Newport News, Va.
92489		Slp.	Mess Mate	7	6	34.7	11.7	5.6	1	1893	Cushing, Me	Rockport, Me.
100255		*Sch.	[3] Metacomet	852	819	176.0	34.1	17.6	3	1880	Detroit, Mich	New York, N. Y.
92304	K.J.N.F.	Sch.	Meteor	600	518	177.3	38.4	13.5	9	1891	Port Blakeley, Wash	San Francisco, Cal.
92410	K.L.F.J.	Sch.	Meteor	125	96	92.6	24.0	10.2	20	1892	Essex, Mass	Gloucester, Mass.
93340		Sch.	Meteor	14	13	44.2	12.5	3.2	1	1902	Smyrna, N. C	Beaufort, N. C.
200325		Lgr.	Meteor	7	5	35.0	11.4	3.2	1	1903	Morgan City, La	Brashear, La.
204750		*Slp.	Meteor	7	7	38.0	14.0	2.3	1	1907	Matagorda, Tex	Port Lavaca, Tex.
92726	K.M.S.Q.	Sch.	Metha Nelson	460	399	156.0	36.0	11.9	8	1896	Fairhaven, Cal	San Francisco, Cal.
92701	K.M.Q.R.	Sch.	Methebesec	376	318	136.4	31.0	11.8	6	1896	Rockland, Me	Rockland, Me.
93111	K.Q.R.B.	Sch.	Metinic	261	172	112.1	31.4	9.8	5	1901	do	Do.
93093		Slp.	Metompkin	11	11	45.0	16.6	4.2	1	1900	Guilford, Va	Cape Charles, Va.
93146		Slp. y.	Meudon	9	9	33.7	11.4	5.1	1	1901	Shooter Island, N. Y	Newark, N. J.
91941		Sch.	Miami	38	36	56.0	20.7	4.4	1	1887	Alameda, Cal	San Francisco, Cal.
91269		Sch.	Michael Martin	30	19	56.0	18.5	5.5	10	1880	Baltimore, Md	Wilmington, Del.
91307		*Sch.	Middlesex	618	587	186.0	32.5	12.4	7	1881	St. Clair, Mich	Ogdensburg, N. Y.
92289		Slp.	Mignon	5	5	27.1	11.3	3.3	2	1891	Key West, Fla	Key West, Fla.
78730		Sch.	[4] Mike Corry	390	361	153.6	29.3	10.8	6	1874	Two Rivers, Wis	Detroit, Mich.
93048	K.Q.D.J.	Sch. y.	Miladi	31	26	56.7	15.2	8.0	4	1900	South Boston, Mass	Richmond, Va.
92608		Slp.	Milcah A. Parks	7	7	40.0	13.7	3.0	2	1894	Fairmount, Md	Alexandria, Va.
92279		Cat.	Mildred	6	6	26.0	12.6	3.9	1	1891	Osterville, Mass	Norfolk, Va.
92355		Sch.	Mildred	8	8	47.0	13.0	3.5	5	1891	Somerset County, Md	Crisfield, Md.
201510		Slp.	Mildred	9	5	32.0	11.8	6.3	2	1904	Wiscasset, Me	Deer Isle, Me.
208729		Sch.	Mildred	81	67	82.0	22.0	5.5	4	1911	Solomons, Md	Washington, D. C.
93317		Slp.	Mildred B	8	8	42.5	14.4	3.9	4	1902	Oriole, Md	Crisfield, Md.
92962		Slp.	Mildred Bennett	8	8	42.0	14.2	3.3	4	1899	Fairmount, Md	Cape Charles, Va.
92468		*Slp.	Mildred Goudy	24	22	44.5	16.1	3.9	1	1892	Kennebunk, Me	Portland, Me.

[1] Formerly Spanish schooner Mayaguezana.
[2] Formerly schooner-yacht Oriole.
[3] Formerly schooner Iron State.
[4] Formerly schooner J. O. Thayer.

MERCHANT SAILING VESSELS OF THE UNITED STATES—Continued.

Official No.	Signal letters.	Rig.	Name of vessel.	Gross tonnage.	Net tonnage.	Length.	Breadth.	Depth.	Crew.	When built.	Where built.	Home port (where permanent document issues).
						Feet.	Feet.	Feet.				
90283	.....	Sch.	Matinee	36	34	51.6	18.6	5.6	3	1871	San Francisco, Cal	Kodiak, Alaska.
208131	L.B.R.G.	Sch.	Matthew S. Greer	110	75	103.0	23.2	11.4	16	1910	Essex, Mass	Boston, Mass.
85754	.....	Sch.	[1] Mattie	58	50	72.0	23.5	5.8	3	1882	Patchogue, N. Y	Patchogue, N. Y.
91842	.....	Slp.	Mattie	9	6	40.0	13.9	3.5	3	1885	Solomons Island, Md	Bridgeton, N. J.
92919	.....	Sch.	Mattie	12	12	40.6	13.0	3.7	4	1899	Miami, Fla	Key West, Fla.
200614	.....	Slp.	Mattie	10	9	33.6	14.3	4.8	2	1904	Charleston, S. C	Charleston, S. C.
91658	.....	Slp.	Mattie B	10	6	36.8	14.0	4.0	3	1884	Cedarville, N. J	Bridgeton, N. J.
92980	.....	Slp.	Mattie Croswell	7	7	42.0	13.5	3.6	1	1899	Oriole, Md	Crisfield, Md.
92432	.....	Slp.	Mattie H	8	8	30.0	13.0	6.0	1	1892	Eden, Fla	St. Augustine, Fla.
93069	.....	Sch.	Mattie H	6	6	28.5	12.7	4.0	1	1899	Port Republic, N. J	Somers Point, N. J.
92985	.....	Sch.	Mattie J	10	7	40.3	14.2	3.3	2	1899	Biloxi, Miss	Gulfport, Miss.
91856	.....	Slp.	Mattie Lee	7	6	34.4	13.1	3.3	2	1886	Pocomoke City, Md	Tappahannock, Va.
92308	.....	Sch.	Mattie May	7	7	36.0	10.8	3.4	1	1891	Hatteras, N. C	Manteo, N. C.
92686	.....	Sch.	Mattie May	14	10	44.5	15.4	3.7	1	1895	Ocracoke, N. C	Newbern, N. C.
209752	.....	Slp.	Mattie May	10	10	30.2	15.9	3.6	1	1912	Darien, Ga	Brunswick, Ga.
91645	K. C. B. T.	Sch.	Mattie Newman	354	282	140.6	34.0	9.8	7	1883	Yorktown, Va	Tuckerton, N. J.
91463	.....	Sch.	Mattie Winship	77	73	76.5	22.0	7.7	13	1882	Gloucester, Mass	Gloucester, Mass.
92820	.....	Slp.	Mattie A. Walston	7	7	39.6	13.8	3.0	4	1897	Crisfield, Md	Crisfield, Md.
91654	.....	Slp.	Mattie B. Sheppard	14	9	40.6	15.8	4.0	4	1884	Bridgeton, N. J	Bridgeton, N. J.
92317	.....	Sch.	Mattie F. Culver	26	16	61.0	17.0	5.0	2	1891	Tyaskin, Md	Newport News, Va.
91695	.....	Sch.	Mattie F. Dean	48	32	68.0	25.0	5.8	3	1884	Madison, Md	Baltimore, Md.
91570	K.B.L.H.	Sch.	Mattie J. Alles	229	190	120.8	30.0	8.9	5	1883	Yarmouth, Me	Machias, Me.
90448	.....	Sch.	Mattie L. Ford	32	20	56.2	19.1	5.0	3	1872	Bridgeton, N. J	Baltimore, Md.
92986	.....	Slp.	Mattie L. Tyler	5	5	35.5	12.6	2.6	2	1899	Pocomoke City, Md	Crisfield, Md.
91906	.....	Sch.	Mattie P. Flavell	33	22	61.4	19.3	5.8	7	1887	Bridgeton, N. J	Somers Point, N. J.
92829	.....	Sch.	Mattie W. Porter	28	26	62.8	17.0	4.7	11	1897	Port Republic, N. J	Do.
16682	.....	Sch.	Maud	32	19	59.7	21.2	4.1	4	1867	Bonfouca, La	New Orleans, La.
17904	.....	Sch.	Maud	13	12	42.0	14.0	4.2	2	1868	Annamessex, Md	Tappahannock, Va.
91539	.....	Sch.	Maud	33	24	61.0	21.4	4.2	2	1883	Marcus Hook, Pa	Wilmington, Del.
91868	.....	Sch.	Maud	7	6	40.7	10.6	2.4	1	1886	Beaufort, N. C	Beaufort, N. C.
92848	.....	Sch.	Maud	13	13	44.5	14.6	3.2	1	1898	....do	Newbern, N. C.
93318	.....	Slp.	Maud	8	8	41.0	14.4	3.7	5	1902	Monie, Md	Crisfield, Md.
92745	.....	Slp.	Maud Bennett	10	5	43.7	14.9	3.6	1	1896	Crisfield, Md	Annapolis, Md.
201996	.....	Slp.	Maud E	16	11	55.2	15.6	3.8	2	1905	Atlantic City, N. J	Somers Point, N. J.
93100	.....	Slp.	Maud Grannis	9	5	43.0	14.7	3.0	1	1900	Belhaven, N. C	Beaufort, N. C.
91644	.....	Slp.	Maud Muller	9	8	37.4	14.6	3.7	1	1883	Wicomico County, Md	Crisfield, Md.
91537	.....	Sch.	Maud S	45	43	59.1	19.2	5.1	1	1883	Millbridge, Me	Ellsworth, Me.
91541	.....	Sch.	Maud S	79	44	79.6	23.0	8.2	6	1883	Bath, Me	Portland, Me.
91594	.....	Sch.	Maud S	25	17	59.0	17.1	4.9	2	1883	Pocomoke City, Md	Alexandria, Va.
91734	.....	Slp.	Maud S	9	9	42.5	14.9	3.6	1	1884	Dorchester County, Md	Cape Charles, Va.
92613	.....	Cat.	Maud S	5	5	26.3	11.8	3.3	1	1886	Somers Point, N. J	Wilmington, Del.
205460	.....	Sch.	Maud Thomas	44	38	72.0	21.3	6.0	3	1908	White Haven, Md	Crisfield, Md.
106199	K. B. Q. S.	Sch.	[2] Maud B. Krum	687	633	159.1	35.5	16.7	10	1883	Bath, Me	Boston, Mass.
91314	.....	Sch.	Maud B. Murray	17	16	43.2	15.0	5.3	3	1881	Boothbay, Me	Gloucester, Mass.
92887	.....	Slp.	Maud E. Talmage	8	5	40.7	15.9	3.7	1	1898	Guilford, Va	Cape Charles, Va.
200862	.....	Sch.	Maud F. Silva	88	57	85.0	22.5	10.2	14	1904	Gloucester, Mass	Gloucester, Mass.
91663	K. C. H. W.	Sch.	Maud H. Dudley	392	327	139.3	33.2	10.7	7	1884	Bath, Me	Bath, Me.
91544	.....	Slp.	Maud M. Robbins	14	7	44.0	16.0	4.4	4	1883	Port Norris, N. J	Bridgeton, N. J.
91786	.....	Slp.	Maud V. Mills	10	9	41.0	14.5	3.5	1	1885	Dorchester County, Md	Cape Charles, Va.
92458	.....	Slp.	Maude Andrew	7	6	26.0	12.0	4.3	2	1892	Harwich, Mass	Nantucket, Mass.
93066	K. Q. G. M.	Sch.	Maude Palmer	1,745	1,485	231.6	42.6	23.5	9	1900	Bath, Me	Boston, Mass.
91922	.....	*Sch.	Maurice B. Grover	2,147	1,986	281.4	40.6	23.8	10	1887	Cleveland, Ohio	Cleveland, Ohio.
92982	.....	Sch.	Maurice W. Costen	9	9	52.0	14.6	2.8	5	1899	Monie, Md	Crisfield, Md.
91962	.....	Sch.	Mava	8	5	43.0	12.8	3.0	1	1887	Upper Trappe, Md	Cape Charles, Va.
93204	.....	Sch. y.	Mavis	32	31	58.7	15.9	7.8	6	1901	East Boothbay, Me	New York, N. Y.
92684	K. M. L. T.	Sch.	Maweema	453	392	156.0	36.0	11.8	9	1895	Fairhaven, Cal	San Francisco, Cal.
93249	.....	Sch.	Maxie	85	68	93.1	23.0	5.8	1	1902	Freeport, Fla	Pensacola, Fla.
93103	K. R. L. D.	Sch.	Maxine Elliot	111	75	95.0	24.0	10.0	16	1901	Essex, Mass	Gloucester, Mass.
92218	.....	Sch.	May	8	7	44.8	12.8	3.0	2	1890	Jones Creek, Md	Tappahannock, Va.
93383	.....	Sch.	May	21	18	55.0	16.4	4.8	2	1903	Southport, N. C	Wilmington, N. C.
200576	.....	Slp.	May	8	6	32.6	13.4	2.6	1	1903	Bon Secour, Ala	Gulfport, Miss.
206908	.....	Sch.	May	7	7	34.8	12.8	2.8	2	1902	Corpus Christi, Tex	Port Lavaca, Tex.
91811	.....	Slp.	May Bateman	16	9	42.7	15.6	4.2	4	1885	Bridgeton, N. J	Bridgeton, N. J.
92338	.....	Sch.	May Bell	10	10	46.5	12.9	3.9	1	1891	North River, N. C	Beaufort, N. C.
93313	.....	Sch.	May Belle	22	13	54.0	18.1	3.9	4	1902	Biloxi, Miss	Gulfport, Miss.
205476	.....	Sch.	May Date	14	14	38.0	11.6	5.0	2	1908	Seattle, Wash	Port Townsend, Wash.
16536	.....	Sch.	May Flower	25	14	55.5	16.4	4.1	1	.....	*Prize*	Richmond, Va.
91631	.....	Slp.	Mayflower	9	5	35.2	14.0	3.5	2	1883	Cedarville, N. J	Camden, N. J.
91890	.....	Sch.	May Flower	42	40	61.0	20.4	4.6	2	1886	Keyport, N. J	Perth Amboy, N. J.
91897	.....	Sch.	May Flower	9	6	50.0	14.0	2.8	3	1886	Calvert County, Md	Crisfield, Md.
92005	.....	Sch.	May Flower	90	86	80.5	26.5	6.2	4	1888	San Francisco, Cal	San Francisco, Cal.
92042	.....	Slp.	May Flower	6	5	34.7	11.6	2.6	2	1888	Greenback, Va	Chincoteague, Va.
92548	.....	Sch.	May Flower	10	10	53.0	15.0	3.0	5	1893	St. Peters, Md	Crisfield, Md.
92825	.....	Slp.	May Flower	6	5	40.0	12.5	4.2	2	1897	Tappahannock, Va	Tappahannock, Va.
93283	.....	Slp.	May Flower	6	6	27.0	11.0	4.0	2	1901	Fajardo, P. R	San Juan, P. R.
200240	.....	Sch.	May Flower	18	11	49.9	17.3	3.8	4	1903	Biloxi, Miss	Gulfport, Miss.
201193	.....	Sch.	May Flower	15	15	38.0	11.2	4.7	3	1903	Rio Grande, P. R	San Juan, P. R.

[1] Formerly schooner Grace Bailey.

[2] Formerly bark Amy.

Merchant SAILING Vessels of the United States—Continued.

Official No.	Signal letters.	Rig.	Name of vessel.	Gross tonnage.	Net tonnage.	Length.	Breadth.	Depth.	Crew.	When built.	Where built.	Home port (where permanent document issues).
						Feet.	Feet.	Feet.				
209118		Sch.	Mayflower	8	8	35.3	12.2	3.2	1	1910	Nukleek, Alaska	St. Michael, Alaska.
93326		Sch.	May Queen	23	13	58.7	16.6	4.4	2	1902	Newbern, N. C	Newbern, N. C.
50679		*Sch.	May Rose	24	23	57.4	16.4	3.2	2	1871	Harrison, Mich	Detroit, Mich.
92834		Slp.	May S	10	10	39.0	13.6	3.0	1	1895	St. Augustine, Fla	St. Augustine, Fla.
204530		Sch.	May F. Patterson	58	34	64.0	22.5	6.4	5	1907	Essex, Mass	Greenport, N. Y.
93102	K.Q.N.G.	Sch.	May V. Neville	1,191	1,042	195.0	40.2	18.4	8	1901	Bath, Me	New Haven, Conn.
92364	K.J.S.Q.	Sch.	May and Anna Beswick	149	106	95.0	27.0	6.0	4	1891	Milford, Del	Washington, D. C.
93129		Sch.	[1] Mayaguezana	44	42	59.0	16.0	7.0	6	1878	Mayaguez, P. R	San Juan, P. R.
201687		Slp.	Maynard B	8	6	31.4	10.6	5.4	1	1905	Bremen, Me	Deer Isle, Me.
90091		Sch.	Medora	22	21	50.7	15.9	6.3	1	1849	Hoboken, N. J	Rockland, Me.
210170		Slp. y.	Medora	28	28	62.2	14.5	7.5	5	1912	New York, N. Y	New York, N. Y.
91924		Sch.	Medora Fisher	66	63	69.0	23.4	5.9	3	1887	South River, N. J	Patchogue, N. Y.
17221		Slp.	Meitowax	37	35	56.4	19.8	5.0	3	1850	Brookhaven, N. Y	Greenport, N. Y.
206737	L.B.G.J.	Sch.	Melbourn P. Smith	650	528	174.7	35.8	13.0	7	1909	Millbridge, Me	New York, N. Y.
91253		Sch.	Melbourne	510	484	168.8	31.6	12.6	6	1880	St. Clair, Mich	Detroit, Mich.
91509		Slp.	Melia and Bee	6	6	35.6	13.7	3.3	4	1882	Dorchester County, Md	Crisfield, Md.
91277	J.T.W.M.	Sch.	Melissa Trask	236	198	113.2	29.2	9.7	5	1880	Brewer, Me	Ellsworth, Me.
90328		Slp.	Melissa Washington	10	9	36.5	15.2	3.4	1	1871	Somerset County, Md	Baltimore, Md.
91204		Sch.	Melissa Webster	10	6	47.5	12.3	3.3	2	1873	do	Tappahannock, Va.
93198		Slp.	Melissa W. Lawrence	10	10	48.0	13.5	4.2	6	1901	Oriole, Md	Crisfield, Md.
17884		Sch.	Melissa and Wesley	33	31	55.8	17.6	5.9	3	1864	Somerset County, Md	Tappahannock, Va.
91309		Sch.	Melitta	68	68	88.0	20.5	5.6	3	1881	Manitowoc, Wis	Milwaukee, Wis.
90828		Sch.	Melrose	24	23	52.0	20.4	3.6	1	1875	San Francisco, Cal	San Francisco, Cal.
93272	K.R.S.M.	Sch.	Melrose	615	542	175.4	37.9	13.9	8	1902	Hoquiam, Wash	Do.
93195		Slp.	Melson	7	7	39.0	13.4	3.2	4	1901	St. Peters, Md	Crisfield, Md.
90802		Sch.	Melville	12	11	38.3	13.2	4.0	1	1875	Hatteras, N. C	Newbern, N. C.
93192		Sch.	Melvin D. Nutter	11	11	55.0	15.0	3.8	2	1901	Oriole, Md	Norfolk, Va.
90657		Sch.	Melvin S. Bacon	614	584	182.0	33.5	13.6	6	1874	Vermilion, Ohio	Port Huron, Mich.
16412		Sch.	Melvina	270	257	133.5	27.9	10.2	6	1863	Sheboygan, Wis	Do.
90447		Sch.	Melvina	6	6	27.5	12.4	2.9	1	1872	Newbern, N. C	Elizabeth City, N. C.
92142		Sch.	Melvina	36	35	62.0	22.3	3.2	1	1889	San Francisco, Cal	San Francisco, Cal.
92273		Slp.	Melvina	6	5	24.6	10.2	4.6	0	1887	Brooksville, Me	Castine, Me.
91899		Sch.	Mena Branch	5	5	39.9	10.0	2.6	1	1886	Morehead City, N. C	Beaufort, N. C.
92091		Sch.	Menard Bros	20	12	53.9	18.0	4.2	3	1889	Bayou Lacomb, La	New Orleans, La.
200319		Sch.	Mendocino	79	50	87.0	21.3	10.0	6	1903	Gloucester, Mass	Galveston, Tex.
91551		Sch.	Menominee	455	433	166.2	33.1	10.9	6	1883	Milwaukee, Wis	Ogdensburg, N. Y.
91152		Sch.	Mentor	82	78	73.5	23.6	6.7	3	1879	Phippsburg, Me	Castine, Me.
155201	K.J.Q.F.	Sch. y.	[2] Mercedes	22	21	46.6	16.2	5.2	0	1891	Tottenville, N. Y	Boston, Mass.
205529		Sch.	Mercedes Baltar	19	11	50.0	17.7	3.8	4	1908	Biloxi, Miss	Gulfport, Miss.
92428		Sch.	Merchant	30	26	56.0	18.0	3.6	2	1892	Cocoa, Fla	Tampa, Fla.
92905		Slp.	Merl	5	5	35.0	12.6	3.1	1	1898	Hopewell, Md	Annapolis, Md.
92039		Sch. y.	Merlin	21	20	44.0	14.4	6.0	2	1888	Fort Howard, Wis	Milwaukee, Wis.
92187	K.H.F.N.	Sch. y.	Merlin	96	92	96.1	23.3	10.2	11	1889	Boston, Mass	Boston, Mass.
92585	K.M.F.V.	*Sch.	Merriam	855	823	193.1	34.7	16.0	3	1894	Noank, Conn	Philadelphia, Pa.
203197		*Sch.	Merrimac	640	595	182.6	35.0	12.0	4	1906	Pocomoke City, Md	Baltimore, Md.
92505		Sch.	Mertis H. Perry	61	36	73.6	20.6	8.8	12	1893	Essex, Mass	Southwest Harbor, Me.
92527		Slp.	Merty	7	6	26.1	11.8	4.8	2	1893	Cape Elizabeth, Me	Portland, Me.
203214	K.V.M.D.	Sch.	Mesina	148	148	94.5	27.0	9.2	5	1906	Tompins Cove, N. Y	New York, N. Y.
90300		Sch.	Messenger	9	8	45.6	13.1	3.4	2	1878	Somerset County, Md	Newport News, Va.
92489		Slp.	Mess Mate	7	6	34.7	11.7	5.6	1	1893	Cushing, Me	Rockport, Me.
100255		*Sch.	[3] Metacomet	852	819	176.0	34.1	17.6	3	1880	Detroit, Mich	New York, N. Y.
92304	K.J.N.F.	Sch.	Meteor	600	518	177.3	38.4	13.5	9	1891	Port Blakeley, Wash	San Francisco, Cal.
92410	K.L.F.J.	Sch.	Meteor	125	96	92.6	24.0	10.2	20	1892	Essex, Mass	Gloucester, Mass.
93340		Sch.	Meteor	14	13	44.2	12.5	3.2	1	1902	Smyrna, N. C	Beaufort, N. C.
200325		Lgr.	Meteor	7	5	35.0	11.4	3.2	1	1903	Morgan City, La	Brashear, La.
204750		*Slp.	Meteor	7	7	38.0	14.0	2.3	1	1907	Matagorda, Tex	Port Lavaca, Tex.
92726	K.M.S.Q.	Sch.	Metha Nelson	460	399	156.0	36.0	11.9	8	1896	Fairhaven, Cal	San Francisco, Cal.
92701	K.M.Q.R.	Sch.	Methebesec	376	318	136.4	31.0	11.8	6	1896	Rockland, Me	Rockland, Me.
93111	K.Q.R.B.	Sch.	Metinic	261	172	112.1	31.4	9.8	5	1901	do	Do.
93093		Slp.	Metompkin	11	11	45.0	16.6	4.2	1	1900	Guilford, Va	Cape Charles, Va.
93146		Slp. y.	Meudon	9	9	33.7	11.4	5.1	1	1901	Shooter Island, N. Y	Newark, N. J.
91941		Sch.	Miami	38	36	56.0	20.7	4.4	1	1887	Alameda, Cal	San Francisco, Cal.
91269		Sch.	Michael Martin	30	19	56.0	18.5	5.5	10	1880	Baltimore, Md	Wilmington, Del.
91307		*Sch.	Middlesex	618	587	186.0	32.5	12.4	7	1881	St. Clair, Mich	Ogdensburg, N. Y.
92289		Slp.	Mignon	5	5	27.1	11.3	3.3	2	1891	Key West, Fla	Key West, Fla.
75730		Sch.	[4] Mike Corry	380	361	153.6	29.3	10.8	6	1874	Two Rivers, Wis	Detroit, Mich.
93048	K.Q.D.J.	Sch. y.	Miladi	31	26	56.7	15.2	8.0	4	1900	South Boston, Mass	Richmond, Va.
92608		Slp.	Milcah A. Parks	7	7	40.0	13.7	3.0	2	1894	Fairmount, Md	Alexandria, Va.
92279		Cat.	Mildred	6	6	26.0	12.6	3.9	1	1891	Osterville, Mass	Norfolk, Va.
92355		Sch.	Mildred	8	8	47.0	13.0	3.5	5	1891	Somerset County, Md	Crisfield, Md.
201510		Slp.	Mildred	9	5	32.0	11.8	6.3	2	1904	Wiscasset, Me	Deer Isle, Me.
208729		Sch.	Mildred	81	67	82.0	22.0	5.5	4	1911	Solomons, Md	Washington, D. C.
93317		Slp.	Mildred B	8	8	42.5	14.4	3.9	4	1902	Oriole, Md	Crisfield, Md.
92962		Slp.	Mildred Bennett	8	8	42.0	14.2	3.3	4	1899	Fairmount, Md	Cape Charles, Va.
92468		*Slp.	Mildred Goudy	24	22	44.5	16.1	3.9	1	1892	Kennebunk, Me	Portland, Me.

[1] Formerly Spanish schooner Mayaguezana.
[2] Formerly schooner-yacht Oriole.
[3] Formerly schooner Iron State.
[4] Formerly schooner J. O. Thayer.

Merchant SAILING Vessels of the United States—Continued.

Official No.	Signal letters.	Rig.	Name of vessel.	Gross tonnage.	Net tonnage.	Length.	Breadth.	Depth.	Crew.	When built.	Where built.	Home port (where permanent document issues).
						Feet.	Feet.	Feet.				
92690	.....	Sch.	Mildred May	54	53	69.4	22.4	6.1	3	1896	Brooksville, Me.	Deer Isle, Me.
93333	.....	Sch.	Mildred May	59	53	80.1	22.2	5.6	4	1902	Elizabeth City, N. C.	Baltimore, Md.
200011	.....	Sch.	Mildred Robinson	121	86	98.4	24.2	11.4	17	1903	Essex, Mass.	Boston, Mass.
209470	.....	Slp.	Milfred Lee	7	6	39.0	13.8	3.3	1	1903	Youngs Creek, Va.	Cape Charles, Va.
92271	.....	Sch.	Millard	86	82	83.0	23.0	6.2	2	1891	Athens, N. Y.	Albany, N. Y.
92814	.....	Slp.	Millard	5	5	37.0	12.4	2.8	4	1897	Crisfield, Md.	Crisfield, Md.
90202	.....	Sch.	Millie Frank	60	47	68.0	23.8	5.9	3	1870	Port Jefferson, N. Y.	Newport News, Va.
92265	K.J.D.P.	Sch.	Millie R. Bohannan	686	579	162.5	36.9	13.2	7	1891	Milford, Del.	Philadelphia, Pa.
91923	K.D.S.C.	Sch.	Millville	365	305	134.0	30.2	11.9	6	1887	Camden, N. J.	Do.
91389	.....	Sch.	Milton Ross	18	17	52.1	15.6	4.5	3	1881	Baltimore, Md.	Newport News, Va.
93191	.....	Slp.	Milton F. Yeakel	7	7	42.0	14.2	3.3	4	1901	St. Peters, Md.	Crisfield, Md.
93299	.....	Sch.	Milton S. Lankford	18	18	63.5	17.6	4.8	2	1902	Oriole, Md.	Newport News, Va.
203289	.....	Slp. y.	Mimosa II	18	15	48.5	12.0	6.5	2	1903	South Boston, Mass.	Bucksport, Me.
92922	.....	Sch.	Mina Perry	18	12	54.5	15.8	3.9	1	1899	Smyrna, N. C.	Beaufort, N. C.
200795	.....	Sch.	Mina Swim	92	60	82.0	23.2	9.8	19	1904	Essex, Mass.	Boston, Mass.
93130	K.Q.T.R.	Sch.	Mindoro	679	642	184.0	38.5	14.0	9	1901	Alameda, Cal.	San Francisco, Cal.
92324	.....	Slp.	Mineola	6	6	26.4	9.7	5.7	1	1896	Deer Isle, Me.	Rockland, Me.
208298	.....	Sch.	Mineola	55	27	70.7	20.8	8.4	8	1910	Milton, Fla.	Pensacola, Fla.
10628	.....	Sch.	Minerva	222	211	125.5	26.7	9.8	5	1863	Black River, Ohio	Chicago, Ill.
90325	.....	Slp.	Minerva	8	6	36.5	14.7	3.6	2	1871	Crisfield, Md.	Crisfield, Md.
90901	.....	Sch.	Minerva Ann	6	6	43.0	11.3	2.8	2	1878	....do.	Newport News, Va.
201200	K.T.G.P.	*Sch.	Mingo	954	865	193.6	35.0	17.6	5	1904	Noank, Conn.	Philadelphia, Pa.
203526	K.T.L.W.	*Sch.	Mingo	397	371	170.5	27.0	9.5	5	1904	Newburgh, N. Y.	Port Arthur, Tex.
92508	.....	Sch.	Mingoe	712	681	198.5	36.0	12.0	6	1893	Marine City, Mich.	Buffalo, N. Y.
90558	.....	Sch.	Minnehaha	10	9	56.2	12.7	2.8	4	1873	Cambridge, Md.	Crisfield, Md.
10530	.....	Sch.	Minnesota	68	64	69.3	21.2	7.0	2	1860	Ellsworth, Me.	Ellsworth, Me.
90868	.....	Slp.	Minnie	6	6	27.2	12.0	4.2	1	1872	Portland, Me.	New York, N. Y.
92277	.....	Slp.	Minnie	9	8	36.4	12.7	3.7	1	1880	Charleston, S. C.	Charleston, S. C.
92279	.....	Slp.	Minnie	9	8	41.7	15.1	3.1	3	1880	Cambridge, Md.	Baltimore, Md.
91342	.....	Sch.	Minnie	12	11	40.9	14.1	3.8	1	1883	Smyrna, N. C.	Newbern, N. C.
91042	.....	Sch.	Minnie	16	10	47.6	15.6	3.7	1	1883	Turner Creek, N. C.	Elizabeth City, N. C.
91577	.....	Slp.	Minnie	6	6	30.8	12.0	3.0	2	1885	Berlin, Md.	Chincoteague, Va.
91578	.....	Slp.	Minnie	7	7	30.5	11.7	3.2	1	1887	Linwood, N. J.	Somers Point, N. J.
92907	.....	Slp.	Minnie	6	6	36.7	11.6	3.1	4	1896	Smiths Island, Md.	Crisfield, Md.
92908	.....	Slp.	Minnie	5	5	36.5	12.9	2.1	4	1893	Crisfield, Md.	Do.
90898	.....	Slp.	Minnie A.	7	6	28.5	12.5	3.3	2	1876	Greenport, N. Y.	Greenport, N. Y.
202689	.....	Sch.	Minnie Avent	48	41	68.0	22.4	4.9	3	1905	Pascagoula, Miss.	Gulfport, Miss.
91850	.....	Slp.	Minnie Blanche	8	7	32.0	12.4	2.6	1	1887	Pocomoke City, Md.	Cape Charles, Va.
201451	.....	Slp.	Minnie Blanche	5	5	38.0	13.0	2.8	3	1903	Whitehaven, Md.	Crisfield, Md.
16498	.....	Sch.	Minnie Chase	34	32	54.1	19.1	5.7	2	1863	Fall River, Mass.	Castine, Me.
92044	.....	Slp.	Minnie Estelle	6	6	31.0	11.5	2.6	2	1888	Pocomoke City, Md.	Tappahannock, Va.
90852	.....	Sch.	Minnie Gertrude	22	15	52.5	17.6	4.7	2	1875	Talbot County, Md.	Newbern, N. C.
18890	.....	Sch.	Minnie Gray	21	9	42.4	12.8	3.8	2	1866	Mobile, Ala.	Cedar Keys, Fla.
92167	.....	Sch.	Minnie Keshaw	31	9	49.4	11.4	3.0	4	1879	Washington, D. C.	Baltimore, Md.
92402	.....	Sch.	Minnie May	21	13	56.0	17.0	4.6	2	1892	St. Peters, Md.	Cape Charles, Va.
92755	.....	Slp.	Minnie May	7	6	47.6	15.3	3.3	2	1896	Oriole, Md.	Crisfield, Md.
17574	.....	Sch.	Minnie Mueller	199	189	120.5	26.4	9.7	4	1868	Fort Howard, Wis.	Chicago, Ill.
92501	.....	Sch.	Minnie Orne	28	23	59.7	22.7	3.7	4	1893	Logtown, Miss.	Gulfport, Miss.
91638	.....	Sch.	Minnie S.	34	24	66.6	18.4	5.3	3	1883	Solomons Island, Md.	Baltimore, Md.
18651	.....	Sch.	Minnie Simmon	317	271	156.0	28.0	16.0	7	1867	Green Bay, Wis.	New York, N. Y.
203549	.....	Slp.	Minnie V.	11	6	45.3	15.7	3.0	4	1906	Wenona, Md.	Crisfield, Md.
93004	K.Q.J.M.	Sch.	Minnie A. Caine	882	779	195.5	41.0	15.2	10	1900	Seattle, Wash.	San Francisco, Cal.
91387	.....	Sch.	[1] Minnie E. Chambers	6	5	40.5	9.7	3.2	3	1881	Tappahannock, Va.	Tappahannock, Va.
91666	.....	Sch.	Minnie E. [illegible]	455	431	172.0	31.0	11.6	6	1884	Marine City, Mich.	Port Huron, Mich.
92792	.....	Slp.	Minnie M. [illegible]	7	7	46.5	14.3	3.0	5	1897	Hills Point, Md.	Bridgeton, N. J.
93073	.....	Slp.	Minnie M. Thompson	6	6	42.6	14.0	3.5	5	1900	Kent Island, Md.	Crisfield, Md.
88772	.....	Sch.	[2] Minnie May Lawrence	34	33	73.7	23.7	6.7	3	1882	Whitehaven, Md.	Baltimore, Md.
92614	.....	Slp.	Minnie and Edward	5	5	36.0	12.9	2.7	1	1884	Crisfield, Md.	Cape Charles, Va.
91538	.....	Sch.	Minnie and Emma	46	37	95.0	24.1	6.4	4	1885	Pocomoke City, Md.	Richmond, Va.
91506	.....	Sch.	Minnie and Hester	27	23	64.7	17.2	4.6	3	1882	Talbot County, Md.	Baltimore, Md.
92527	.....	Sch.	Minnie and Maude	21	17	52.6	15.0	4.4	1	1902	Elizabeth City, N. C.	Manteo, N. C.
16.4[illegible]	.....	Sch.	Minnie [illegible]	50	45	55.2	27.7	7.0	3	1849	Essex, Mass.	Boston, Mass.
92115	.....	Sh. y.	Mint	27	26	57.0	16.0	6.0	2	1889	Trenton, Mich.	Detroit, Mich.
204944	.....	Sch.	Mona	25	16	60.0	16.7	4.7	6	1907	Bay St. Louis, Miss.	Gulfport, Miss.
207[illegible]	.....	Sh.	Miramar	7	5	24.5	8.4	4.4	3	1909	Cuebra, P. R.	San Juan, P. R.
92530	K.L.B.S.	Sch.	Miranda	108	76	92.2	24.8	8.5	12	1883	Essex, Mass.	Gloucester, Mass.
92398	.....	Sch.	Miran[illegible]	54	40	81.6	22.7	6.0	2	1905	Madison, Md.	Cape Charles, Va.
91154	.....	Sch.	M[illegible]	45	41	72.5	21.9	5.9	3	1879	Wilmington, Del.	Marblehead, Mass.
92201	.....	Sch.	Mischo[illegible]	7	7	27.3	11.3	3.9	1	1882	Osterville, Mass.	Nantucket, Mass.
202[illegible]	.....	Sch.	Mischo[illegible]	6	7	36.1	11.2	2.6	1	1902	Bilox, Miss.	Mobile, Ala.
204048	K.W.L.S.	Tw. y.	Mischo[illegible]	19	17	51.6	22.7	7.2	2	1907	Boston, Mass.	Boston, Mass.
92719	.....	Sch.	Mishnowa	[illegible]	4	30.1	11.6	4.0	6	1883	Fall River, Mass.	New Bedford, Mass.
202550	.....	Sch.	Missisquoi	27	17	50.4	14.2	4.0	5	1905	Delisle, Miss.	New Orleans, La.
90892	.....	Sch.	Missouri	7	6	40.4	11.7	3.0	1	1870	Atlantic, N. C.	Wilmington, N. C.
92198	.....	Sch.	Missouri	19	18	50.1	16.8	3.3	2	1901	Smyrna, N. C.	Beaufort, N. C.
92554	.....	Sch.	Missouri Stagers	27	21	55.4	17.9	3.6	2	1893	Stonewall, Miss.	Gulfport, Miss.
90791	.....	Sch.	Mist	7	46	77.4	22.6	6.1	5	1875	Essex, Mass.	Tampa, Fla.
90785	.....	Sch.	Mist	17	11	36.1	11.1	3.6	1	1875	Boston, Mass.	Washington, D. C.

[1] Formerly schooner Molly E. Chambers.

[2] Formerly schooner S. W. Robertson.

MERCHANT SAILING VESSELS OF THE UNITED STATES—Continued.

Official No.	Signal letters.	Rig.	Name of vessel.	Gross tonnage.	Net tonnage.	Length.	Breadth.	Depth.	Crew.	When built.	Where built.	Home port (where permanent document issues).
						Feet.	Feet.	Feet.				
91217		Slp.	Mist	6	6	31.3	11.1	3.3	1	1890	Canarsie, N. Y	Patchogue, N. Y.
91655		Sch.	Mizpah	12	11	33.3	14.4	3.9	1	1884	New Bedford, Mass	Plymouth, Mass.
92286		Slp.	Mizpah	9	9	29.4	11.2	5.5	1	1891	Friendship, Me	Machias, Me.
92763		Slp.	Mizpah	9	9	39.7	14.6	4.0	1	1897	Salisbury, Md	Cape Charles, Va.
93096		Slp.	Mizpah	17	13	34.2	15.6	5.8	2	1900	Charleston, S. C	Charleston, S. C.
92166		Sch.	Miztec	777	738	194.0	34.6	14.0	5	1890	Marine City, Mich	Duluth, Minn.
17785		Lgr.	Mlada Slovinca	9	5	36.8	12.2	3.4	2	1866	Madisonville, La	New Orleans, La.
91374		Sch.	Mobjack	8	8	43.0	11.8	3.0	4	1874	Somerset County, Md	Crisfield, Md.
202378		Sch.	Mocking Bird	36	27	70.0	22.4	5.3	3	1905	Salisbury, Md	Do.
92408		Slp.	Modoc	6	6	34.0	11.5	2.6	1	1872	Bellport, N. Y	Patchogue, N. Y.
92513		Slp.	Mogul	9	9	30.5	11.7	5.5	2	1893	Bremen, Me	Provincetown, Mass.
117077	K. R. D. T.	Slp. y.	[1] Mohican	16	16	46.6	11.5	6.2	2	1901	Boston, Mass	Boston, Mass.
201603	K. T. N. G.	*Sch.	Molino	954	865	193.6	35.0	17.6	4	1904	Noank, Conn	Philadelphia, Pa.
90220		Slp.	Mollie	9	9	37.5	15.5	3.9	5	1870	Washington, D. C	Alexandria, Va.
92817		Slp.	Mollie A	6	6	40.0	13.6	3.0	3	1897	Hollands Island, Md	Crisfield, Md.
92972		Slp.	Mollie E	6	6	41.5	14.0	2.8	3	1899	do	Do.
92790		*Slp.	Mollie Hogan	23	23	56.3	15.0	4.5	2	1897	Alexandria Bay, N. Y	Cape Vincent, N. Y.
91360		Slp.	Mollie E. Leonard	10	9	42.8	15.6	3.1	6	1881	Dorchester County, Md	Baltimore, Md.
91961		Sch.	Mollie S. Bell	10	10	52.0	13.4	3.3	2	1887	Crisfield, Md	Manteo, N. C.
200794		Sch.	Mollie V. Leonard	59	46	82.5	22.8	6.1	3	1904	Cambridge, Md	Baltimore, Md.
207647		Sch. y.	Mollilou	18	18	46.5	14.0	6.2	5	1910	San Francisco, Cal	San Francisco, Cal.
202079		Cat.	Molly	8	8	31.8	13.4	5.0	1	1905	Osterville, Mass	Nantucket, Mass.
127549	K. Q. W. R.	Sch. y.	[2] Monataka	26	23	50.2	15.4	6.7	3	1901	Boston, Mass	Boston, Mass.
90384		Sch.	Moneta	21	20	56.2	20.5	4.1	2	1872	Madisonville, La	Gulfport, Miss.
91859	K. D. M. F.	Sch.	Monitor	110	78	88.0	23.7	9.5	18	1886	Essex, Mass	Gloucester, Mass.
92930	K. P. B. L.	*Sch.	Monitor	955	866	193.6	35.0	17.6	4	1899	Noank, Conn	Philadelphia, Pa.
93161	K. R. B. T.	Sch.	Monitor	137	100	109.0	25.4	10.8	21	1901	Essex, Mass	Gloucester, Mass.
201276		Sch.	Mono	142	126	89.0	31.0	7.2	3	1904	San Francisco, Cal	San Francisco, Cal.
208289	L. B. S. Q.	*Sch.	Monocacy	973	904	202.2	40.1	14.4	3	1911	Elkton, Md	Baltimore, Md.
16518		Sch.	Monomoy	25	24	44.2	17.1	5.8	2	1829	Somerset, Mass	Mount Desert Ferry, Me.
90252		Slp.	Monsoon	8	8	36.8	14.0	3.0	2	1871	Jamesport, N. Y	Sag Harbor, N. Y.
93052	K. Q. D. T.	Ywl. y.	Monsoon	18	18	40.7	14.7	4.6	1	1900	Brunswick, Ga	Norfolk, Va.
91428	J. W. B. C.	Sch. y.	Montauk	92	87	92.6	25.4	9.0	14	1882	Brooklyn, N.Y	New York, N. Y.
201638	K. T. N. S.	Sch.	[3] *Monterey*	1,854	1,694	260.0	39.5	24.0	11	1878	Southampton, England	San Francisco Cal.
91703		Sch.	Montezuma	73	69	73.3	26.2	5.9	2	1884	San Francisco, Cal	Do.
93397		Sch.	Montezuma	2,722	2,710	342.0	46.0	21.6	7	1903	West Bay City, Mich	Duluth, Minn.
92987		Slp.	Montrose	7	7	40.0	13.5	3.0	1	1899	Oriole, Md	Cape Charles, Va.
209055	L. C. D. K.	Sch.	Montrose W. Houck	1,104	903	191.1	39.0	19.0	9	1911	Bath, Me	Bath, Me.
93349		Sch.	Mooanam	117	82	99.0	24.0	11.4	22	1903	Gloucester, Mass	Plymouth, Mass.
16886	H. N. G. Q.	Sch.	Moonlight	198	160	107.9	30.3	9.3	5	1855	Belleville, N. J	Calais, Me.
91038		Sch.	Moonlight	10	9	54.0	13.8	3.7	6	1877	Somerset County, Md	Crisfied, Md.
91986		Sch.	Moravia	1,067	1,014	213.3	39.8	16.8	8	1888	West Bay City, Mich	Niagara Falls, N. Y.
93196		Lgr.	Morgan City	7	5	36.0	11.5	3.2	1	1901	Berwick, La	Brashear, La.
92988		Slp.	Morning Herald	7	7	39.5	14.0	3.2	4	1899	Fairmount, Md	Cape Charles, Va.
90897		Sch.	Morning Light	35	33	67.8	22.4	4.6	3	1876	Camden, N. J	Baltimore, Md.
16791	H. N. D. S.	Bk.	Morning Star (whaling)	238	226	104.6	25.6	15.1	31	1853	Dartmouth, Mass	New Bedford, Mass.
203331		Sch.	Morning Star	121	85	99.0	24.0	11.6	22	1906	Essex, Mass	Boston, Mass.
92477		Sch.	Morning Star	34	32	65.3	18.4	4.3	2	1892	Grays Creek, Md	Newport News, Va.
92245	K. H. S. Q.	Sch	Morris and Cliff	132	125	84.2	23.5	7.2	3	1890	Rockland, Me	Rockland, Me.
205818		Slp.	Morrison C	7	7	38.4	13.8	2.7	5	1908	Thomas, Md	Baltimore, Md.
91261		Sch.	Moses B. Linscott	41	39	61.2	18.3	6.5	5	1880	Bath, Me	Portland, Me.
17145		Sch.	Moses H. Grinnell	40	38	72.1	19.1	7.1	3	1860	New York, N. Y	Mobile, Ala.
91042	J. S. R. F.	Bg.	Motley	590	530	142.3	31.5	17.4	7	1877	Machias, Me	New York, N. Y.
16144		Sch.	Motto	26	24	46.6	18.4	5.0	1	1853	Bellport, N. Y	Deer Isle, Me.
91968	K. F. B. M.	Sch.	Mount Hope	1,105	989	204.0	42.4	19.7	9	1887	Camden, Me	New York, N. Y.
209721	L. C. H. W.	*Sch.	Mount Hope	1,801	1,584	264.7	44.1	19.6	4	1912	Bath, Me	Fall River, Mass.
93114		Sch.	Mount Vernon	49	46	64.5	21.4	5.6	4	1901	Elliotts Key, Fla	Key West, Fla.
17767		Sch.	Mountain View	43	41	61.0	24.2	4.5	1	1867	San Francisco, Cal	San Francisco, Cal.
91399		Slp.	Moya	7	6	28.7	9.7	6.	0	1882	South Boston, Mass	Providence, R. I.
92681	K. M. L. Q.	Sch.	Muriel	536	483	162.0	36.8	11.8	10	1895	Alameda, Cal	San Francisco, Cal.
93152	K. Q. W. C.	Sch. y.	MURIEL	72	72	83.6	20.4	11.5	15	1901	Shooter Island, N. Y	New York, N. Y.
201188		Sch.	Muriel	120	83	104.9	24.3	11.3	22	1904	Essex, Mass	Boston, Mass.
92939		Slp.	Murphy Girls	7	7	27.8	10.6	4.9	1	1899	Bremen, Me	Kennebunk, Me.
91798		Sch.	Murray Vandiver	112	107	87.5	26.0	7.0	3	1875	Havre de Grace, Md	Crisfield, Md.
92419		*Sch.	Musconetcong	843	804	192.1	35.3	15.3	3	1890	Noank, Conn	New York, N. Y.
205038		Sch.	Musher	21	16	43.0	14.3	5.3	2	1908	Port Ludlow, Wash	Tacoma, Wash.
16221		Sch.	My Fancy	14	13	38.0	13.0	6.0	2	1858	Deer Isle, Me	Deer Isle, Me.
17821		Sch.	Myra Sears	38	36	48.2	17.7	7.0	2	1849	Essex, Mass	Damariscotta, Me.
91758		Sch.	Myron Butman	424	403	164.3	31.2	10.2	6	1885	Gibraltar, Mich	Milwaukee, Wis.
92866		Sch.	Myrtle	19	13	44.4	13.8	6.5	2	1898	Poulsbo, Wash	Seattle, Wash.
93310		Slp.	Myrtle	9	9	30.0	11.7	5.7	2	1902	Friendship, Me	Deer Isle, Me.
200024		Sch.	Myrtle	26	21	50.2	16.5	4.0	2	1903	Washington, N. C	Newbern, N. C.
205812		Slp.	Myrtle	8	8	40.2	14.5	2.9	4	1908	Hudson, Md	Baltimore, Md.
202933		Slp.	Myrtle E	16	8	43.0	13.0	6.4	1	1906	Bremen, Me	Rockport, Me.
201304		Sch.	Myrtle Lowis	20	13	50.3	17.8	3.7	5	1904	Biloxi, Miss	Gulfport, Miss.
200396		Slp.	Myrtle Virginia	6	5	40.0	13.0	2.8	1	1903	Chesconnessex, Va	Cape Charles, Va.
90872		Sch.	Mystery	28	17	55.8	18.7	4.5	2	1876	Straits, N. C	Newbern, N. C.
91454	J. W. F. M.	Slp. y.	Mystery	37	35	59.5	18.3	6.7	3	1882	Islip, N. Y	Ellsworth, Me.

[1] Formerly sloop-yacht Suzetta. [2] Formerly schooner-yacht Colleen Bawn. [3] Formerly British ship Cypromene.

Merchant SAILING Vessels of the United States—Continued.

Official No.	Signal letters.	Rig.	Name of vessel.	Gross tonnage.	Net tonnage.	Length.	Breadth.	Depth.	Crew.	When built.	Where built.	Home port (where permanent document issues).
						Feet.	Feet.	Feet.				
91791		Slp.	Mystery	6	5	30.6	13.0	2.4	1	1885	Tres Palacios, Tex	Port Lavaca, Tex.
92342		Sch.	Mystery	15	14	36.6	12.8	4.1	3	1891	Rhodes Key, Fla	Key West, Fla.
92566		Sch.	Mystery	5	5	37.4	9.7	2.4	1	1894	Shallotte, N. C	Wilmington, N. C.
93179		Sch.	Mystery	37	37	61.6	19.9	5.0	2	1901	Frankfort, Mich	Detroit, Mich.
201418	K. T. F. S.	Sch.	Mystery	114	78	98.5	23.8	11.2	18	1904	Gloucester, Mass	Gloucester, Mass.
205968		Slp.	Mystery	8	8	36.8	13.9	3.8	1	1908	Beaumont, Tex	Port Arthur, Tex.
92473		Sch.	Mystic	16	11	56.0	16.1	4.2	5	1892	Oriole, Md	Crisfield, Md.
205824	K.W.S.J.	Sch.	Mystic (whaling)	259	202	123.0	30.1	10.7	5	1908	Mystic, Conn	New Bedford, Mass.
92776		Slp.	Mystic Belle	8	8	34.5	11.0	6.0	2	1897	Brooklin, Me	Portsmouth, N. H.
92940		Slp.	Mystic Belle	10	10	30.6	11.7	5.9	1	1899	Bremen, Me	St. George, Me.
17779		Slp.	Mystic Tie	7	6	31.0	12.0	3.0	1	1866	Patchogue, N. Y	Bridgeport, Conn.
			N.									
10586	H. J. N. P.	Sch.	[1] N. E. Ayer	249	199	114.9	29.8	8.7	5	1865	Milton, Del	Bangor, Me.
18796	J. P. M. H.	Sch.	N. H. Burrow	252	239	125.9	32.9	9.5	5	1874	Greenbank, N. J	New York, N. Y.
130940		Sch.	N. J. Mercedes	7	5	33.3	14.0	3.0	1	1901	Avon, N. C	Elizabeth City, N. C.
130140		Sch.	N. R. White	18	17	44.6	16.0	4.5	2	1878	Cold Spring, N. Y	Newport News, Va.
130137		Slp.	N. S. Smith	7	6	33.9	12.0	3.3	3	1878	Greenback, Va	Chincoteague, Va.
130631		Slp.	Naiad	9	9	29.7	13.0	4.3	1	1893	Greenport, N. Y	Greenport, N. Y.
201305		Ywl. y.	Naiad	9	9	31.3	12.5	2.7	1	1904	Chicago, Ill	Chicago, Ill.
130914		Slp.	Nancy C	11	8	34.8	15.2	3.0	1	1901	Harris Neck, Ga	Savannah, Ga.
130605		Sch.	Nancy Hanks	10	6	52.5	14.2	3.2	2	1892	Oriole, Md	Tappahannock, Va.
130714		*Slp.	Nancy L	12	9	40.2	14.4	2.7	1	1896	Woolwich, Me	Bath, Me.
18665		Slp.	Nancy Planter	12	12	42.0	15.0	6.4	3	1870	Charleston, S. C	Charleston, S. C.
130295		Slp.	Nancy L. Cosier	14	8	40.6	15.2	4.3	4	1884	Bridgeton, N. J	Bridgeton, N. J.
210117		Slp. y.	Naniwa	9	9	39.6	10.7	5.2	1	1905	Hamilton, Ontario	Chicago, Ill.
130239		Sch.	Nannie Gertrude	31	29	55.1	19.3	5.4	3	1882	Solomons Island, Md	Baltimore, Md.
130382		Sch.	Nannie May	10	10	55.0	14.3	2.8	2	1887	Somerset County, Md	Crisfield, Md.
130094		Sch.	Nannie E. Waterman	79	75	79.2	22.0	7.6	3	1877	Boothbay, Me	Boston, Mass.
130567		Sch.	Nannie P. White	10	9	50.5	13.6	3.4	1	1891	Somerset County, Md	Newport News, Va.
130570		Slp. y.	Nanon	26	24	50.3	16.5	6.6	3	1889	South Boston, Mass	Philadelphia, Pa.
141655		*Sch.	[2] Nanticoke	730	642	202.6	33.0	13.2	3	1900	Elkton, Md	Perth Amboy, N. J.
205800	K.W.R.Q.	*Sch.	Nanticoke	771	735	203.6	35.4	13.0	4	1908	Sharptown, Md	Baltimore, Md.
130857		Slp. y.	Narcissus	23	23	50.5	15.4	6.4	3	1900	New York, N. Y	Boston, Mass.
206268		Slp.	Narcissus	8	8	30.1	11.6	4.0	1	1908	Camden, Me	Bangor, Me.
130340		*Sch.	Nashua	1,426	1,369	291.6	43.0	16.1	3	1884	Noank, Conn	New York, N. Y.
130329	K.C.V.T.	Sch.	Nat Meader	278	224	119.8	29.8	10.3	5	1885	Wiscasset, Me	Bath, Me.
130587		Sch.	Natalie	29	28	54.0	20.0	3.3	1	1892	San Francisco, Cal	San Francisco, Cal.
130708		Slp.	Natalie	5	5	28.8	9.8	4.0	3	1885	Kennebunk, Me	Boston, Mass.
209338		Slp.	Natalie	9	8	37.0	14.0	3.3	3	1911	Port Royal, S. C	Beaufort, S. C.
130377		Slp.	Natalie Lucus	6	6	29.0	12.8	3.2	2	1887	Patchogue, N. Y	Greenport, N. Y.
130997		Sch.	Natalie J. Nelson	117	78	97.6	24.0	11.8	18	1903	Essex, Mass	Provincetown, Mass.
202287		Ywl. y.	[3] Natant	15	15	44.0	13.3	5.6	2	1903	Travers City, Mich	Chicago, Ill.
130984		Slp.	Nathan F. Cobb	7	6	39.0	13.0	2.8	1	1902	Oyster, Va	Cape Charles, Va.
18775		Sch.	Nathan F. Dixon	28	26	53.1	17.9	5.0	2	1873	Bristol, Me	Norfolk, Va.
18177		Sch.	Native	8	8	35.0	12.6	3.0	1	1879	Mobile, Ala	Mobile, Ala.
18649		Sch.	Native	10	7	36.2	14.2	3.1	2	1870	Haynes Bay, Tex	Port Lavaca, Tex.
130606		Sch.	Native	6	6	40.0	11.4	2.5	1	1892	Smyrna, N. C	Beaufort, N. C.
18186		Sch.	Native American	92	78	76.5	20.9	8.3	3	1845	Salisbury, Mass	Calais, Me.
208286		Slp.	Nativo	18	18	47.0	16.5	5.5	3	1910	Mayaguez, P. R	San Juan, P. R.
18508		Sch.	Nautilus	9	9	30.7	9.9	5.1	0	1859	Boston, Mass	Boston, Mass.
130080		Slp.	Nautilus	9	9	38.2	14.0	3.6	5	1876	Absecon, N. J	Crisfield, Md.
130168		Sch.	Nautilus	7	7	41.6	11.4	3.1	1	1879	Somerset County, Md	Tappahannock, Va.
130332		Sch.	Nautilus	49	47	64.0	19.5	6.4	2	1885	Boston, Mass	Richmond, Va.
130542		Sch. y.	Nautilus	22	21	52.0	13.5	9.3	4	1891	Brooklyn, N. Y	Boston, Mass.
203396		Sch.	Navahoe	16	8	49.6	18.0	3.3	4	1906	Biloxi, Miss	New Orleans, La.
130236		Sch.	Nawigawaw	8	8	27.6	12.9	4.9	2	1882	Ellsworth, Me	Belfast, Me.
130586		*Sch.	Nay Aug	843	804	192.1	35.3	15.3	3	1890	Noank, Conn	New York, N. Y.
130473		Slp. y.	Nebula	16	15	35.0	12.2	7.7	2	1885	Boston, Mass	Waldoboro, Me.
18315		Slp.	Necessity	7	7	30.4	11.7	3.3	1			Norfolk, Va.
130203		Sch.	Ned P. Walker	98	93	81.4	24.3	6.8	7	1881	Jonesboro, Me	Boston, Mass.
203991		Sch.	Neil Johnson	41	24	68.0	20.0	6.5	7	1907	Greenwich, N. J	Bridgeton, N. J.
204010	K.W.H.B.	Slp. y.	Neith	21	13	40.0	10.7	8.2	3	1907	Bristol, R. I	S. W. Harbor, Me.
18599		Slp.	Nellie	9	9	35.0	14.0	3.5	2	1868	New York, N. Y	Perth Amboy, N. J.
18604		Slp.	Nellie	10	9	43.6	15.3	3.5	3	1869	Tuckerton, N. J	Baltimore, Md.
18782	J. N. S. B.	Sch.	Nellie	142	134	108.0	26.0	7.1	3	1873	Church Creek, Md	Tappahannock, Va.
130120		Sch.	Nellie	12	11	35.6	13.6	4.4	1	1878	Tiverton, R. I	Boston, Mass.
130358		Slp.	Nellie	9	9	36.6	13.6	3.7	4	1886	Cambridge, Md	Baltimore, Md.
130578		Slp.	Nellie	8	8	25.6	12.7	3.4	0	1891	Smithtown, N. Y	Stamford, Conn.
130832		Sch.	Nellie	8	7	37.0	15.0	3.1	1	1899	East Fowl River, Ala	Mobile, Ala.
130941		Slp.	Nellie	10	10	36.8	13.3	3.0	7	1901	Havre de Grace, Md	Philadelphia, Pa.
130949		Sch.	Nellie	9	5	42.6	12.8	2.3	1	1901	Swansboro, N. C	Beaufort, N. C.
209731		Slp.	Nellie	14	13	43.7	15.3	3.5	....	1879	San Francisco, Cal	Los Angeles, Cal.
130225		Slp.	Nellie B	23	21	52.0	17.1	3.5	1	1882	Woolwich, Me	Bath, Me.
130503		Sch.	Nellie Bly	6	6	48.5	11.4	3.0	2	1884	St. Peters, Md	Tappahannock, Va.
130546		Sch.	Nellie Bly	5	5	41.9	10.9	3.0	1	1891	Morehead City, N. C	Beaufort, N. C.
130560		Slp.	Nellie C	5	5	27.0	12.5	3.8	0	1878	Bluepoint, N. Y	New York, N. Y.

[1] Formerly schooner George Nevinger. [2] Formerly schooner-barge Lewis Thompson. [3] Formerly yawl-yacht Gem.

Merchant SAILING Vessels of the United States—Continued.

Official No.	Signal letters.	Rig.	Name of vessel.	Gross tonnage.	Net tonnage.	Length.	Breadth.	Depth.	Crew.	When built.	Where built.	Home port (where permanent document issues).
						Feet.	Feet.	Feet.				
18527		Sch.	Nellie Carter	48	45	63.5	23.0	4.8	1	1867	San Francisco, Cal	San Francisco, Cal.
130434	K. G. F. S.	Sch.	Nellie Dixon	111	68	101.9	23.4	9.1	22	1889	Boston, Mass	Boston, Mass.
18793	J. P. K. D.	Sch.	Nellie Eaton	118	99	87.5	26.0	8.1	4	1874	Calais, Me	Do.
130480		Slp.	Nellie Florence	6	6	44.0	11.5	3.0	1	1890	Smyrna, N. C	Beaufort, N. C.
18758	J. M. B. C.	Sch.	Nellie Grant	139	132	93.8	26.6	9.6	4	1873	Ellsworth, Me	Ellsworth, Me.
130538		Sch.	Nellie Grant	19	18	43.0	15.3	7.0	4	1891	Harpswell, Me	Tampa, Fla.
130431		Slp.	Nellie Hayes	6	6	31.2	13.1	3.2	1	1886	Bayport, N. Y	Patchogue, N. Y.
206841		Sch.	Nellie Jackson	35	27	64.6	20.6	4.5	5	1888	Mardella, Md	Annapolis, Md.
130667		Sch.	Nellie Johnson	41	39	51.8	18.0	4.0	1	1894	St. James, Mich	Chicago, Ill.
209579		Sch.	Nellie L	19	11	49.1	17.1	4.0	4	1912	Biloxi, Miss	Gulfport, Miss.
130748		Sch.	Nellie Lee	9	7	35.0	12.2	4.0	2	1897	Poquoson, Va	Richmond, Va.
130956		Sch.	Nellie Meta	15	11	54.6	15.4	3.3	2	1902	Bon Secour, Ala	Mobile, Ala.
130063		Slp.	Nellie Pinder	6	6	25.5	12.0	3.6	5	1876	Key West, Fla	Key West, Fla.
18731		Sch.	Nellie Redington	816	775	205.9	33.8	13.8	6	1872	Cleveland, Ohio	Buffalo, N. Y.
130294		Sch.	Nellie Reed	16	9	54.5	13.5	4.3	2	1883	Somerset County, Md	Alexandria, Va.
130007		Sch.	Nellie Rich	45	43	67.0	23.0	4.3	2	1874	San Francisco, Cal	San Francisco, Cal.
209267		Slp.	Nellie Somers	8	6	42.0	14.4	3.0	2	1911	Hunting Creek, Va	Cape Charles, Va.
130943		Slp.	Nellie White	7	7	40.0	14.1	3.5	1	1901	St. Peters, Md	Annapolis, Md.
130899		Sch.	Nellie Wood	12	12	38.8	13.0	4.1	1	1901	Newell, Wash	Tacoma, Wash.
130186		Sch.	Nellie B. Lowe	6	6	33.0	13.0	3.5	2	1880	Miami, Fla	Key West, Fla.
130281		Slp.	Nellie E. Nichols	10	9	40.1	14.2	3.4	2	1883	Cambridge, Md	Tappahannock, Va.
18779	J. N. G. V.	Sch.	Nellie F. Sawyer	284	241	121.4	31.7	10.0	5	1873	Brunswick, Me	Portland, Me.
130981		Slp.	Nellie G. York	14	11	39.5	12.6	6.3	1	1902	Bremen, Me	Do.
209215		Slp.	Nellie L. Byrd	22	18	53.6	16.7	4.8	6	1911	Oriole, Md	Crisfield, Md.
130270	K.B.N. H.	Sch.	Nellie W. Craig	492	468	146.0	35.4	14.0	6	1883	Port Jefferson, N. Y	New York, N. Y.
130533		Sch.	Nellie and Mary	21	13	49.3	17.0	4.9	5	1891	Bridgeton, N. J	Bridgeton, N. J.
130268		Sch.	Nellie and Mattie	23	13	58.3	18.2	4.2	2	1883	Bridgeboro, N. J	Do.
130263		Sch.	Nelly	25	24	54.0	20.5	4.6	1	1883	Freeport, Fla	Pensacola, Fla.
130498		Sch.	Nelly Bly	57	54	75.0	23.0	5.0	2	1890	Solomons Island, Md	Crisfield, Md.
202886		Sch.	Nelson	34	31	59.0	20.6	5.2	2	1906	Tottenville, N. Y	Patchogue, N. Y.
17570		Sch.	[1] Nelson Bloom	549	521	197.7	31.2	11.3	6	1863	Cleveland, Ohio	Port Huron, Mich.
130211		Sch.	Nelson C. Holland	564	536	187.6	31.8	11.2	6	1881	Marine City, Mich	Do.
200847		Sch.	Nelson W. Fisk	108	101	99.6	22.1	5.6	1	1903	Champlain, N. Y	Plattsburgh, N. Y.
130205		Sch.	Nelson Y. McFarland	69	65	71.6	21.5	7.6	13	1881	Essex, Mass	Castine, Me.
130976	K. R. S. T.	Slp. y.	†Neola	39	39	69.7	16.7	7.8	10	1902	Shooters Island, N. Y	New York, N. Y.
130825		Slp.	Neona	8	5	30.7	12.8	3.6	1	1899	Skidaway Island, Ga	Savannah, Ga.
130639	K.H.D.M.	Slp. y.	Nepenthe	32	30	47.0	16.5	6.6	5	1890	Boston, Mass	New York, N. Y.
18161	H.N. V.W.	Sch.	Neptune	109	92	84.0	23.7	7.7	4	1850	East Machias, Me	Machias, Me.
18692		Sch.	Neptune	44	42	69.6	21.9	5.1	3	1871	Accomac County, Va	Baltimore, Md.
130425		Slp.	Neptune	6	6	31.5	14.0	3.0	1	1888	Montgomery, Ga	Savannah, Ga.
130794		Sch.	Neptune	12	8	46.5	13.7	3.6	1	1898	Smyrna, N. C	Newbern, N. C.
203304	K. V. N. F.	*Sch.	Neshaminy	721	623	177.0	35.0	14.2	3	1906	Noank, Conn	Philadelphia, Pa.
205480	K.W.Q.S.	*Sch.	Nesquehoning	967	880	195.6	35.0	17.6	4	1908	....do	New York, N. Y.
130670		Cat.	Nestor	6	5	24.3	11.2	4.0	1	1894	Harwichport, Mass	Nantucket, Mass.
130688		Cat.	Nestor	5	5	23.3	11.6	3.5	1	1895	Osterville, Mass	Do.
130729		Sch.	Neta	9	6	42.2	11.9	3.4	1	1896	Atlantic, N. C	Newbern, N. C.
130892		Sch.	Neta	7	5	38.8	10.8	2.6	1	1900	Beaufort, N. C	Beaufort, N. C.
130422		Sch. y.	Nethia	19	18	47.2	14.2	4.2	1	1888	Tottenville, N. Y	Port Jefferson, N. Y.
18725		Sch.	Nettie	69	65	76.8	23.6	6.2	3	1872	Sharptown, Md	Tappahannock, Va.
130071		Sch.	Nettie	12	12	40.0	14.0	3.0	2	1876	San Bernard, Tex	Port Lavaca, Tex.
130273		Sch.	Nettie	65	62	69.1	24.7	5.9	2	1883	San Francisco, Cal	San Francisco, Cal.
130321		Slp.	Nettie	9	5	36.0	13.6	4.2	2	1884	Pocomoke City, Md	Crisfield, Md.
130613		Sch.	Nettie	10	10	47.6	16.9	3.1	2	1892	Royaloak, Md	Baltimore, Md.
130326		Sch.	Nettie Allinson	24	15	63.1	17.1	5.1	2	1883	Solomons Island, Md	Annapolis, Md.
200562		Slp.	Nettie Belle	9	8	37.3	14.6	3.3	2	1903	Savage Island, S. C	Beaufort, S. C.
130277		Sch.	Nettie Cummings	7	7	49.1	11.3	3.0	5	1883	Talbot County, Md	Baltimore, Md.
130267		Sch.	Nettie Ellen	10	10	41.7	15.0	3.6	3	1883	Snowhill, Md	Chincoteague, Va.
130902		Sch.	Nettie Franklin	102	68	93.2	24.8	9.6	22	1901	Essex, Mass	Provincetown, Mass.
130113		Slp.	Nettie Lee	9	9	33.0	13.2	3.0	1	1878	Lemons Creek, N. Y	Patchogue, N. Y.
130796		Slp.	Nettie May	6	6	40.5	12.8	2.8	1	1898	Allen, Md	Somers Point, N. J.
130989		Sch.	Nettie May	10	8	52.0	13.8	3.0	2	1902	Whitestone, Va	Tappahannock, Va.
202722		Slp.	Nettie May	6	6	40.2	11.6	2.3	1	1905	Beaufort, N. C	Beaufort, N. C.
130317	K. C. R. V.	Sch.	Nettie Shipman	338	287	118.3	35.0	10.0	6	1884	Port Jefferson, N. Y	New York, N. Y.
130320		Sch.	Nettie A. Foxwell	10	9	50.0	13.0	3.2	4	1884	Dorchester County, Va	Baltimore,, Md.
130754		Sch.	Nettie B. Greenwell	36	36	72.0	19.3	5.3	3	1897	Madison, Md	Do.
130344		Slp.	Nettie J. Booth	10	9	41.0	14.5	3.5	5	1885	Dorchester County, Md	Do.
130065		Slp.	Nettie J. Luce	16	10	43.0	17.0	4.8	2	1876	New London, Conn	Tappahannock, Va.
204841		Slp.	Nettie K. Mitchell	8	8	36.0	13.0	3.2	1	1907	Port Republic, N. J	Somers Point, N. J.
130269		Sch.	Nettie R. Evans	22	21	49.0	18.3	5.1	2	1883	Sharptown, Md	Crisfield, Md.
130490		Sch.	Nettie	5	5	30.0	10.0	4.0	0	1854	Gloucester, Mass	Salem, Mass.
130987		Sch.	Nettie	16	9	49.0	16.0	3.5	4	1902	Scranton, Miss	Gulfport, Miss.
130641		Slp. y.	Neva	17	16	54.4	12.3	6.4	2	1893	Cleveland, Ohio	Chicago, Ill.
130706		Sch.	Neva Pearl	15	15	43.4	16.2	4.5	2	1895	Straits, N. C	Beaufort, N. C.
130064		Slp.	Nevada	16	15	43.0	17.0	4.8	2	1876	New London, Conn	New Haven, Conn.
201653		Sch.	Nevada	13	13	45.6	13.0	3.0	1	1904	Smyrna, N. C	Beaufort, N. C.
200573		Sch.	New Design	17	10	48.5	18.4	3.9	4	1903	Biloxi, Miss	Gulfport, Miss.
130428		Sch.	New Hope	7	6	34.6	12.4	2.8	2	1888	....do	Mobile, Ala.

[1] Formerly schooner Meteor.

† Steel and bronze.

Merchant SAILING Vessels of the United States—Continued.

Official No.	Signal letters.	Rig.	Name of vessel.	Gross tonnage.	Net tonnage.	Length.	Breadth.	Depth.	Crew.	When built.	Where built.	Home port (where permanent document issues).
						Feet.	Feet.	Feet.				
130645	.....	Lgr.	New Iberia	6	6	36.0	11.0	3.0	1	1893	Morgan City, La	Brashear, La.
18408	.....	Sch.	New Jersey	27	19	50.2	18.5	4.6	6	1863	Leesburg, N. J	Crisfield, Md.
18159	.....	Sch.	New Packet	49	46	62.8	19.4	5.7	2	1853	Kennebunk Port, Me	Machias, Me.
130974	.....	Sch.	New Port	9	8	35.7	13.5	3.4	2	1902	Bon Secour, Ala	Mobile, Ala.
201445	.....	Sch	New Resident	11	6	44.0	16.2	3.1	3	1904	Biloxi, Miss	Gulfport, Miss.
130851	.....	*Sch.	New Return	15	11	45.3	17.0	3.5	2	1900	Delisle, Miss	Brashear, La.
201489	.....	Sch.	New Rival	15	9	46.6	17.9	3.6	3	1904	.....do	Gulfport, Miss.
130953	.....	Slp.	New San Michael	9	9	34.1	13.1	5.0	3	1901	Mayaguez, P. R	San Juan, P. R.
130357	.....	Slp.	New Three Brothers	6	6	37.0	12.0	3.5	1	1886	Bayou Long, La	Brashear, La.
130293	.....	Sch.	New Venice	24	23	52.1	16.4	4.1	5	1883	Scranton, Miss	Key West, Fla.
130822	K. P. C. S.	Sch.	[1]Newburgh	524	481	135.8	32.8	15.8	3	1888	Windsor, Nova Scotia	New York, N. Y.
18473	.....	*Sch.	Newell Hubbard	55	52	75.6	20.0	5.4	4	1867	Detroit, Mich	Detroit, Mich.
18507	.....	Sch.	Newell B. Hawes	89	84	80.0	23.6	7.7	4	1868	Chelsea, Mass	Boston, Mass.
130337	.....	Sch.	Newport	12	11	39.0	14.6	3.5	3	1885	Key West, Fla	Key West, Fla.
130930	.....	*Sch.	Newport	312	275	153.4	31.3	8.3	2	1901	Bath, Me	Fall River, Mass.
130235	J.W. K. M.	Bkn.	Newsboy	588	509	168.0	38.0	13.9	10	1882	San Francisco, Cal	San Francisco, Cal.
130454	.....	Slp.	Nicey A. Brooks	10	9	42.2	15.2	3.3	4	1889	Madison, Md	Crisfield, Md.
130842	.....	Sch.	Nicholas	9	9	50.5	13.9	3.8	5	1899	Marion, Md	Tappahannock, Va.
130237	.....	Sch.	Nicholas Booraem	38	36	60.0	21.3	5.2	4	1882	Washington, N. J	Bristol, R. I.
18601	.....	Sch.	Nicholas Mehrhof	58	55	75.0	24.0	5.8	4	1869	Poughkeepsie, N. Y	Newark, N. J.
209360	.....	Sch.	Night Hawk	9	6	39.8	12.6	3.7	2	1912	Bethel, Del	Seaford, Del.
18438	.....	Sch.	Nile	87	62	72.7	22.3	6.5	2	1856	Kennebunk Port, Me	Boston, Mass.
18392	.....	Sch.	Nimrod	27	26	55.3	16.9	4.0	1	1853	San Francisco, Cal	San Francisco, Cal.
130876	.....	Sch.	Nimrod	14	11	42.4	16.2	5.0	4	1900	Freeport, Fla	Tampa, Fla.
206549	.....	Sch.	Nimrod	10	10	39.0	12.8	3.6	2	1908	Kodiak, Alaska	Unalaska, Alaska.
130707	.....	Sch.	Nina	9	6	43.3	11.8	2.8	5	1896	Morehead City, N. C	Key West, Fla.
130891	.....	Slp.	Nina	9	7	34.2	12.9	3.4	1	1900	Belvidere, Ga	Savannah, Ga.
130166	.....	Sch.	Nina Bell	6	6	29.0	9.3	2.9	1	1879	Mathews County, Va	Cape Charles, Va.
130841	.....	Sch.	Nina M	14	14	48.6	15.0	3.4	1	1899	Beaufort, N. C	Beaufort, N. C.
208249	.....	Slp.	Nina M	15	15	38.9	13.4	4.4	1	1908	Indian River, Del	Wilmington, Del.
130874	K.Q.F.H.	Sch.	Ninetta M. Porcella	591	466	161.8	35.5	12.7	5	1900	Millbridge, Me	Portland, Me.
130192	.....	Sch.	Noble Grand	6	5	44.2	11.3	3.0	0	1879	Somerset County, Md	Tappahannock, Va.
130722	.....	Slp.	Nodie North	8	8	43.0	14.5	3.5	2	1896	Tilghmans Island, Md	Baltimore, Md.
202249	.....	Sch.	Nokatak	20	18	48.0	16.4	6.2	3	1905	Unalakleet, Alaska	Nome, Alaska.
130700	K.M.H.W.	Sch.	Nokomis	545	462	161.2	36.7	12.8	8	1895	Port Blakeley, Wash	San Francisco, Cal.
130783	.....	Sch. y.	Nomad	15	15	42.0	11.8	6.0	2	1898	Chicago, Ill	Chicago, Ill.
130944	.....	Slp.	Nona May	7	6	41.9	13.3	2.0	1	1900	Dreka, Va	Cape Charles, Va.
130681	.....	Slp.	Nona and Alice	6	6	39.5	13.2	3.0	4	1894	Fairmount, Md	Crisfield, Md.
18602	.....	Sch.	[2] Nonpariel	43	41	59.7	21.7	7.7	4	1858	Mystic, Conn	Key West, Fla.
130438	.....	Slp.	Nora	6	5	27.8	12.4	3.6	1	1889	Noank, Conn	Providence, R. I.
130496	.....	Sch.	Nora	13	7	51.8	13.5	3.6	1	1890	St. Peters Creek, Md	Newport News, Va.
130827	.....	Sch.	Nora Belle	7	6	32.0	13.5	2.9	2	1899	Bon Secour, Ala	Mobile, Ala.
130945	.....	Sch.	Nora Phillips	32	31	75.5	20.7	5.4	7	1901	Solomons, Md	Crisfield, Md.
130726	.....	Sch.	Nora E. Lawson	8	6	50.0	11.8	3.3	4	1896	Monie, Md	Do.
130990	.....	Sch.	Norah	6	6	42.0	10.6	3.2	4	1902	Chance, Md	Baltimore, Md.
200290	.....	Sch.	Noreta L	16	11	52.0	17.1	3.2	4	1903	Biloxi, Miss	New Orleans, La.
200785	K. T. B. D.	*Sch.	Norfolk	589	558	197.9	30.0	11.8	2	1904	Elkton, Md	Baltimore, Md.
130668	K.M.B.H.	Sch.	Norma	110	77	96.2	25.0	10.0	16	1894	Essex, Mass	Gloucester, Mass.
130950	.....	Sch.	Norma	36	34	70.5	21.5	5.9	3	1901	Salisbury, Md	Annapolis, Md.
130478	.....	Sch.	Norma R	27	26	65.0	18.0	5.3	2	1890	Solomons, Md	Do.
130771	.....	Slp.	Norman	6	6	30.8	13.7	3.0	1	1898	Bayport, N. Y	Patchogue, N. Y.
130103	J. S. N. G.	Bk.	Normandy	1,208	1,097	188.0	38.0	24.2	13	1877	Damariscotta, Me	New York, N. Y.
130131	J. T. B. R.	Sch.	Normandy	543	432	154.0	35.4	13.2	6	1878	Bath, Me	Bangor, Me.
202929	K. V. G. R.	Sch.	Norseman	90	53	88.5	22.6	10.4	16	1906	Essex, Mass	New York, N. Y.
130497	.....	Sch.	North America	13	12	37.0	14.8	3.6	4	1890	Biloxi, Miss	Gulfport, Miss.
18006	.....	Sch.	North Carolina	96	78	88.0	22.0	6.8	3	1856	Dorchester County, Md	Crisfield, Md.
203616	K.V.Q.T.	Sch.	Northland	2,047	1,568	242.2	44.1	22.0	13	1906	Rockland, Me	Rockland, Me.
18409	.....	Sch.	North Star	25	16	46.2	18.5	4.8	7	1867	Dorchester, N. J	Bridgeton, N. J.
130665	.....	Sch.	North Star	6	5	32.0	10.7	3.3	2	1893	Menominee, Mich	Marquette, Mich.
130686	.....	Sch.	North Star	8	7	38.0	9.0	4.6	1	1895	Sitka, Alaska	Sitka, Alaska.
18136	H.N.V.Q.	Sch.	Northern Light	139	116	90.0	26.6	9.0	3	1865	Tremont, Me	Southwest Harbor, Me.
18364	.....	Sch.	Northern Light	51	49	61.3	18.9	6.6	2	1852	Boothbay, Me	Machias, Me.
130059	.....	Sch.	Northern Light	18	17	47.0	15.0	3.0	3	1874	Cold Spring, N. J	Wilmington, Del.
130266	.....	*Slp.	Northern Light	38	36	58.8	19.0	3.5	2	1883	Alna, Me	Portland, Me.
130821	.....	Sch.	Northern Light	40	40	78.0	17.3	5.8	3	1899	Chaumont, N. Y	Cape Vincent, N. Y.
130610	.....	Slp.	Northumberland	9	6	40.7	12.5	3.7	2	1892	Alexandria, Va	Alexandria, Va.
130457	.....	Sch.	Norton	104	99	82.2	25.5	6.5	3	1889	York, Me	Salem, Mass.
18735	.....	Sch.	Norwalk	5	5	40.7	9.8	3.0	3	1872	Crisfield, Md	Alexandria, Va.
130292	.....	Sch.	Norwich	17	16	47.6	18.4	4.7	1	1883	Freeport, Fla	Pensacola, Fla.
130649	K. L. T. W.	Sch.	Nourmahal	115	86	99.0	25.0	9.6	16	1894	Essex, Mass	New York, N. Y.
130916	K. Q. H. N.	*Sch.	Number One	1,120	1,059	187.0	38.0	17.0	5	1900	Wilmington, Del	Rockland, Me.
130917	K. Q. J. D.	*Sch.	Number Two	1,120	1,059	187.0	38.0	17.0	5	1900	.....do	Do.
130918	K. Q. D. C.	*Sch.	Number Three	1,120	1,059	187.0	38.0	17.0	5	1900	.....do	Do.
130886	K.Q.L.D.	*Sch.	Number Four	1,120	1,059	187.0	38.0	17.0	4	1900	.....do	Do.
130776	K.N.M.D.	*Sch.	Number Five	909	796	192.7	34.7	17.0	5	1898	Bath, Me	Baltimore, Md.
130890	K. Q. L. S.	*Sch.	Number Five	1,120	1,059	187.0	38.0	17.0	5	1900	Wilmington, Del	Rockland, Me.

[1] Formerly British schooner Newburgh.

[2] Formerly { a schooner Nonpareil. b U. S. Q. M. D. schooner Nonpareil.

Merchant SAILING Vessels of the United States—Continued.

Official No.	Signal letters.	Rig.	Name of vessel.	Gross tonnage.	Net tonnage.	Length.	Breadth.	Depth.	Crew.	When built.	Where built.	Home port (where permanent document issues).
						Feet.	Feet.	Feet.				
130782	K.N.M.P.	*Sch.	Number Six	910	793	192.3	35.1	17.0	5	1898	Bath, Me	Baltimore, Md.
130895	K.Q.P.N.	*Sch.	Number Six	1,120	1,059	187.0	38.0	17.0	5	1901	Wilmington, Del	Rockland, Me.
130798	K.N.S.P.	*Sch.	Number Seven	898	790	193.0	34.9	17.0	4	1898	Bath, Me	Baltimore, Md.
204029		*Sch.	No. 7	957	939	185.0	34.3	17.1	5	1907	Port Richmond, N. Y	Rockland, Me.
130804	K.N.T.G.	*Sch.	Number Eight	924	810	193.6	34.9	17.1	8	1899	Bath, Me	Baltimore, Md.
130806	K.N.V.C.	*Sch.	Number Nine	909	794	192.8	35.1	17.0	5	1899	do	Do.
130797	K.N.S.J.	*Sch.	Number Ten	897	804	189.2	35.3	17.2	5	1898	do	Do.
130811	K.N.W.R.	*Sch.	Number Twelve	930	809	194.0	35.1	17.2	5	1899	do	Do.
130813	K.P.B.C.	*Sch.	Number Fourteen	927	807	192.8	35.0	17.4	5	1899	do	Do.
130817	K.P.B.S.	*Sch.	Number Fifteen	912	796	192.1	34.8	17.3	5	1899	do	Do.
130829	K.P.D.Q.	*Sch.	Number Seventeen	935	813	192.7	35.0	17.4	5	1899	do	Do.
130834	K.P.H.D.	*Sch.	Number Eighteen	936	817	189.3	35.1	18.1	5	1899	do	Do.
130840	K.P.J.S.	*Sch.	Number Nineteen	932	823	189.0	35.1	18.0	5	1899	do	Do.
130844	K.P.L.W.	*Sch.	Number Twenty	940	831	190.3	35.3	18.1	5	1899	do	Do.
130910	K.Q.R.M.	*Sch.	Number Twenty-one	905	773	196.0	34.3	17.5	5	1901	Baltimore, Md	Do.
3792	K.P.D.S.	*Sch.	[1] Number Twenty-three	1,035	929	207.0	35.2	18.4	5	1899	Bath, Me	Do.
203469	K.V.P.H.	*Sch.	Number Twenty-four	1,566	1,520	227.0	38.1	19.6	5	1906	Camden, N. J	Do.
203545	K.V.P.T.	*Sch.	Number Twenty-five	1,566	1,520	227.0	38.1	19.6	6	1906	do	Do.
208426	L.B.T.N.	*Sch.	Number Twenty-seven	1,290	1,290	207.3	34.6	20.5	5	1911	do	Do.
130863	K.Q.C.F.	Bk.	[2] *Nuuanu*	1,029	924	203.2	34.0	19.6	15	1882	Leith, Scotland	Boston, Mass.
130521		Sch.	Nymph	14	10	44.7	16.2	3.6	3	1890	Biloxi, Miss	New Orleans, La.
			O.									
155173	K.G.P.F.	Sch.	O. H. Brown	1,051	959	187.2	41.3	16.9	6	1889	Bath, Me	Perth Amboy, N. J.
155227	K.L.N.J.	Sch.	O. M. Kellogg	393	331	150.0	35.0	11.8	7	1892	Fairhaven, Cal	San Francisco, Cal.
155172		Sch.	O. P. Roberts	16	15	61.0	17.1	3.8	2	1889	St. Peters Creek, Md	Annapolis, Md.
155362		Lgr.	O. I. C. U	6	5	32.0	11.6	3.0	1	1899	Franklin, La	Brashear, La.
155308	K.N.F.C.	*Sch.	Oak Hill	910	843	194.4	34.8	17.6	4	1897	Noank, Conn	Philadelphia, Pa.
19106		*Sch.	Oak Leaf	395	375	160.0	31.2	10.7	2	1866	Cleveland, Ohio	Milwaukee, Wis.
19055	H.P.K.V.	Sch.	Oakes Ames	254	209	118.0	30.8	7.0	5	1862	Noank, Conn	Portland, Me.
19360		Sch.	Oakland	57	45	65.1	21.6	7.0	3	1872	St. Michaels, Md	Annapolis, Md.
130489	K.H.L.G.	*Sch.	[3] Oakland	926	907	176.0	34.6	19.3	4	1890	Brooklyn, N. Y	New York, N. Y.
155444	K.R.T.M.	Sch.	Oakland	418	383	148.0	35.6	9.5	7	1902	San Francisco, Cal	San Francisco, Cal.
155397	K.Q.N.R.	Sch.	Oakley C. Curtis	2,374	2,000	265.0	46.2	22.9	10	1901	Bath, Me	Portland, Me.
155017	J.T.V.F.	Sch.	Oakwoods	137	130	96.3	27.3	7.8	3	1880	Kennebunk Port, Me	Newport, R. I.
19410	J.P.M.G.	*Sch.	Occidental	1,532	1,424	210.6	39.8	24.7	3	1874	Bath, Me	New York, N. Y.
18071		Slp.	Ocean	7	7	33.4	12.3	3.1	1		Bon Secour, Ala	Mobile, Ala.
202633		Slp.	Ocean Lily	7	7	30.0	14.0	3.4	1	1905	Pinckney Island, S. C	Beaufort, S. C.
155410		Slp.	Ocean Queen	7	6	31.4	10.8	5.0	1	1901	Bremen, Me	Damariscotta, Me.
209010		Sch.	Ocean Queen	23	15	52.2	18.2	3.7	4	1911	Biloxi, Miss	Gulfport, Miss.
155157	K.G.C.S.	Sch.	Oceania Vance	445	384	148.5	36.1	11.3	7	1888	Port Blakeley, Wash	San Francisco, Cal.
155309		Slp.	Oceanic	6	6	37.4	13.3	3.0	3	1897	Fairmount, Md	Crisfield, Md.
155311		Sch.	Oceanic	6	6	45.6	14.4	3.1	4	1897	Applegarth, Md	Do.
155333		Slp.	Oceola	28	23	45.7	18.7	5.3	3	1898	Charleston, S. C	Charleston, S. C.
19380	J.M.F.R.	Sch.	Odell	141	134	97.2	26.2	7.5	5	1873	Bowdoinham, Me	Calais, Me.
206686		Slp. y.	Odysseus II	17	17	49.0	11.5	6.2	3	1909	New York, N. Y	New York, N. Y.
155247		Slp.	Ogarita	17	17	39.0	15.0	5.0	1	1893	Skidaway Island, Ga	Beaufort, S. C.
155371	K.P.N.D.	*Sch.	Ohio	1,629	1,506	237.5	43.4	20.1	4	1899	Bath, Me	New York, N. Y.
202592		Sch.	Ohio	27	17	50.2	19.2	4.1	5	1905	De Lisle, Miss	New Orleans, La.
155280	K.M.L.V.	Sch.	Okanogan	721	606	186.4	39.0	13.9	8	1895	Port Blakeley, Wash	Port Townsend, Wash.
19404		Slp.	Okolona	24	23	50.5	16.7	3.6	1	1874	Westport, Me	Machias, Me.
155366		Sch.	Ola D	19	14	49.5	16.1	3.5	3	1899	Biloxi, Miss	New Orleans, La.
19350	J.L.K.N.	*Sch.	*Old Dominion*	1,802	1,727	255.5	42.5	20.9	7	1872	Wilmington, Del	New York, N. Y.
155458		Sch.	Oleander	36	23	66.8	23.4	3.7	3	1903	De Lisle, Miss	Gulfport, Miss.
200786	K.T.B.F.	*Sch.	Oley	1,780	1,672	256.0	43.0	20.0	6	1904	Noank, Conn	Philadelphia, Pa.
115141		Sch.	[4] Olga	593	536	178.4	33.3	12.6	6	1873	Gibraltar, Mich	Duluth, Minn.
155315		Slp.	Olga	8	8	31.6	12.0	4.9	1	1898	Atlantic City, N. J	Somers Point, N. J.
155383	K.P.S.H.	Sch.	Olga	113	77	95.2	24.2	9.6	18	1900	Essex, Mass	Gloucester, Mass.
208171		Sch.	[5] Olga	70	60	76.6	19.8	8.6	5	1895	Misato, Japan	Unalaska, Alaska.
209783		Sch.	Olga	10	10	40.0	12.7	4.0	4	1912	Boqueron, P. R	San Juan, P. R.
201917		*Sch.	Olga F	64	51	69.0	26.0	5.0	1	1905	San Francisco, Cal	San Francisco, Cal.
155102		Slp.	Olie P. Smith	9	8	44.5	14.8	3.6	5	1884	Taylors Island, Md	Crisfield, Md.
155031		Sch.	Olive	11	10	37.0	14.9	3.2	1	1881	Pensacola, Fla	Pensacola, Fla.
155292		Slp.	Olive	5	5	36.0	12.8	3.0	4	1894	Crisfield, Md	Crisfield, Md.
200965		Cat.	Olive	7	7	31.0	12.5	4.0	1	1904	Port Republic, N. J	Somers Point, N. J.
18935		Sch.	Olive Branch	91	87	80.8	22.6	7.3	3	1848	Franklin, Me	Ellsworth, Me.
19396		Sch.	Olive Branch	9	6	39.6	13.4	3.5	3	1873	Messongo, Va	Annapolis, Md.
155334		Slp.	Olive M	5	5	37.8	11.7	2.7	4	1898	Oriole, Md	Crisfield, Md.
155267		Slp.	Olive Mulford	12	7	34.0	13.7	3.8	3	1894	Bridgeton, N. J	Bridgeton, N. J.
155101		Sch.	Olive V. Smith	8	8	47.0	12.7	3.4	5	1884	Somerset County, Md	Crisfield, Md.
155391		Slp.	Oliver	5	5	36.4	12.3	2.8	3	1900	Crisfield, Md	Do.
18933	H.P.G.W.	Sch.	Oliver Ames	456	433	134.4	33.2	17.1	6	1866	Berkley, Mass	New York, N. Y.
155025		Sch.	Oliver C	17	16	56.0	14.5	4.1	2	1881	Cambridge, Md	Annapolis, Md.
155082		Sch.	Oliver Gertrude	17	17	54.0	16.4	4.3	8	1883	Crisfield, Md	Baltimore, Md.
155300		Sch.	Oliver F. Kilham	73	43	81.0	21.0	9.0	16	1897	Essex, Mass	Salem, Mass.

[1] Formerly schooner-barge Black, Sheridan, Wilson Co., No. C.
[2] Formerly {a British bark Highland Glen. b Hawaiian bark Nuuanu.
[3] Formerly schooner-barge {a N. and W. 2. b Annie.
[4] Formerly schooner Sandusky.
[5] Formerly Japanese schooner Saikai Maru.

Merchant SAILING Vessels of the United States—Continued.

Official No.	Signal letters.	Rig.	Name of vessel.	Gross tonnage.	Net tonnage.	Length.	Breadth.	Depth.	Crew.	When built.	Where built.	Home port (where permanent document issues).
						Feet.	Feet.	Feet.				
92690		Sch.	Mildred May	54	53	69.4	22.4	6.1	3	1896	Brooksville, Me.	Deer Isle, Me.
93333		Sch.	Mildred May	59	53	80.1	22.2	5.6	4	1902	Elizabeth City, N. C.	Baltimore, Md.
200011		Sch.	Mildred Robinson	121	86	98.4	24.2	11.4	17	1903	Essex, Mass.	Boston, Mass.
209470		Slp.	Milfred Lee	7	6	39.0	13.8	3.3	1	1903	Youngs Creek, Va.	Cape Charles, Va.
92271		Sch.	Millard	86	82	83.0	23.0	6.2	2	1891	Athens, N. Y.	Albany, N. Y.
92814		Slp.	Millard	5	5	37.0	12.4	2.8	4	1897	Crisfield, Md.	Crisfield, Md.
90202		Sch.	Millie Frank	60	47	68.0	23.8	5.9	3	1870	Port Jefferson, N. Y.	Newport News, Va.
92265	K.J.D.P.	Sch.	Millie R. Bohannan	686	579	162.5	36.9	13.2	7	1891	Milford, Del.	Philadelphia, Pa.
91923	K.D.S.C.	Sch.	Millville	365	305	134.0	30.2	11.9	6	1887	Camden, N. J.	Do.
91389		Sch.	Milton Ross	18	17	52.1	15.6	4.5	3	1881	Baltimore, Md.	Newport News, Va.
93191		Slp.	Milton F. Yeakel	7	7	42.0	14.2	3.3	4	1901	St. Peters, Md.	Crisfield, Md.
93299		Sch.	Milton S. Lankford	18	18	63.5	17.6	4.8	2	1902	Oriole, Md.	NewportNews, Va.
203289		Slp. y.	Mimosa II	18	15	48.5	12.0	6.5	2	1903	South Boston, Mass.	Bucksport, Me.
92922		Sch.	Mina Perry	18	12	54.5	15.8	3.9	1	1899	Smyrna, N. C.	Beaufort, N. C.
200795		Sch.	Mina Swim	92	60	82.0	23.2	9.8	19	1904	Essex, Mass.	Boston, Mass.
93130	K.Q.T.R.	Sch.	Mindoro	679	642	184.0	38.5	14.0	9	1901	Alameda, Cal.	San Francisco, Cal.
92324		Slp.	Mineola	6	6	26.4	9.7	5.7	1	1886	Deer Isle, Me.	Rockland, Me.
208298		Sch.	Mineola	55	27	70.7	20.8	8.4	8	1910	Milton, Fla.	Pensacola, Fla.
16628		Sch.	Minerva	222	211	125.5	26.7	9.8	5	1863	Black River, Ohio	Chicago, Ill.
90325		Slp.	Minerva	8	6	36.5	14.7	3.6	2	1871	Crisfield, Md.	Crisfield, Md.
91091		Sch.	Minerva Ann	6	6	43.0	11.3	2.8	2	1878	....do.	Newport News, Va.
201200	K.T.G.P.	*Sch.	Mingo	954	865	193.6	35.0	17.6	5	1904	Noank, Conn.	Philadelphia, Pa.
201526	K.T.L.W.	*Sch	Mingo	397	371	170.5	27.0	9.5	5	1904	Newburgh, N. Y.	Port Arthur, Tex.
92508		Sch.	Mingoe	712	681	198.5	36.0	12.0	6	1893	Marine City, Mich.	Buffalo, N. Y.
90558		Sch.	Minnehaha	10	9	56.2	12.7	2.8	4	1873	Cambridge, Md.	Crisfield, Md.
16510		Sch.	Minneola	68	64	69.3	21.2	7.0	2	1860	Ellsworth, Me.	Ellsworth, Me.
91058		Slp.	Minnie	6	6	27.2	12.0	4.2	1	1872	Portland, Me.	New York, N. Y.
91227		Slp.	Minnie	9	8	36.4	12.7	3.7	1	1880	Charleston, S. C.	Charleston, S. C.
91270		Slp.	Minnie	9	8	41.7	15.1	3.1	3	1880	Cambridge, Md.	Baltimore, Md.
91542		Sch.	Minnie	12	11	40.9	14.1	3.8	1	1883	Smyrna, N. C.	Newbern, N. C.
91642		Sch.	Minnie	16	10	47.6	15.6	3.7	1	1883	Turner Creek, N. C.	Elizabeth City, N. C.
91871		Slp.	Minnie	6	6	30.8	12.0	3.0	2	1885	Berlin, Md.	Chincoteague, Va.
91978		Slp.	Minnie	7	7	30.5	11.7	3.2	1	1887	Linwood, N. J.	Somers Point, N. J.
92907		Slp.	Minnie	6	6	36.7	11.6	3.1	4	1896	Smiths Island, Md.	Crisfield, Md.
92908		Slp.	Minnie	5	5	36.5	12.9	2.1	4	1893	Crisfield, Md.	Do.
90898		Slp.	Minnie A	7	6	28.5	12.5	3.3	2	1876	Greenport, N. Y.	Greenport, N. Y.
202689		Sch.	Minnie Avent	48	41	68.0	22.4	4.9	3	1905	Pascagoula, Miss.	Gulfport, Miss.
91956		Slp.	Minnie Blanche	8	7	32.0	12.4	2.6	1	1887	Pocomoke City, Md.	Cape Charles, Va.
201450		Slp.	Minnie Blanche	5	5	38.0	13.0	2.8	3	1903	Whitehaven, Md.	Crisfield, Md.
16498		Sch.	Minnie Chace	34	32	54.1	19.1	5.7	2	1863	Fall River, Mass.	Castine, Me.
92044		Slp.	Minnie Estelle	6	6	31.0	11.5	2.6	2	1888	Pocomoke City, Md.	Tappahannock, Va.
90852		Sch.	Minnie Gertrude	22	15	51.5	17.6	4.7	2	1875	Talbot County, Md.	Newbern, N. C.
16666		Sch.	Minnie Grey	10	9	42.4	12.8	3.8	2	1866	Mobile, Ala.	Cedar Keys, Fla.
91167		Sch.	Minnie Kershaw	10	9	49.4	11.4	3.0	4	1879	Washington, D. C.	Baltimore, Md.
92461		Sch.	Minnie May	20	13	56.0	17.0	4.6	2	1892	St. Peters, Md.	Cape Charles, Va.
92733		Slp.	Minnie May	7	6	40.6	13.3	3.3	2	1896	Oriole, Md.	Crisfield, Md.
17574		Sch.	Minnie Mueller	199	189	120.0	26.4	9.7	4	1868	Fort Howard, Wis.	Chicago, Ill.
92501		Sch.	Minnie Otis	29	23	59.7	22.7	3.7	4	1893	Logtown, Miss.	Gulfport, Miss.
91636		Sch.	Minnie S.	34	24	66.6	18.4	5.3	3	1883	Solomons Island, Md.	Baltimore, Md.
16651		Sch.	Minnie Slauson	317	271	150.0	29.0	10.0	7	1867	Green Bay, Wis.	New York, N. Y.
203546		Slp.	Minnie V	10	8	45.3	15.7	3.0	4	1906	Wenona, Md.	Crisfield, Md.
93086	K.Q.J.M.	Sch.	Minnie A. Caine	880	779	195.5	41.0	15.2	10	1900	Seattle, Wash.	San Francisco, Cal.
91387		Sch.	[1] Minnie B. Chambers	8	5	40.5	9.7	3.2	3	1881	Tappahannock, Va.	Tappahannock, Va.
91666		Sch.	Minnie E. Orton	431	410	172.0	31.0	11.6	6	1884	Marine City, Mich.	Port Huron, Mich.
92791		Slp.	Minnie M. North	7	7	40.5	14.3	3.0	5	1897	Hills Point, Md.	Bridgeton, N. J.
93073		Slp.	Minnie M. Thompson	8	8	42.8	14.0	3.5	5	1900	Kent Island, Md.	Crisfield, Md.
85752		Sch.	[2] Minnie May Kirwan	56	53	75.7	23.7	6.7	3	1882	Whitehaven, Md.	Baltimore, Md.
92614		Slp.	Minnie and Edward	5	5	36.0	11.9	2.7	1	1894	Crisfield, Md.	Cape Charles, Va.
91550		Sch.	Minnie and Emma	88	71	93.0	24.0	6.4	4	1883	Pocomoke City, Md.	Richmond, Va.
91508		Sch.	Minnie and Helen	27	25	64.7	17.2	4.6	3	1882	Talbot County, Md.	Baltimore, Md.
93323		Sch.	Minnie and Maud	20	17	51.6	18.0	4.4	1	1902	Elizabeth City, N. C.	Manteo, N. C.
16149		Sch.	Minstrel	50	48	58.2	17.7	7.0	3	1849	Essex, Mass.	Boston, Mass.
92105		Slp. y.	Minx	29	28	57.0	18.0	6.0	2	1889	Trenton, Mich.	Detroit, Mich.
204244		Sch.	Miona	25	16	69.0	19.7	4.7	6	1907	Bay St. Louis, Miss.	Gulfport, Miss.
206713		Slp.	Miramar	5	5	24.8	9.6	4.6	3	1909	Culebra, P. R.	San Juan, P. R.
92530	K.L.R.S.	Sch.	Miranda	108	76	93.2	24.8	9.5	12	1893	Essex, Mass.	Gloucester, Mass.
93398		Sch.	Miriam	54	40	81.0	22.7	6.0	2	1903	Madison, Md.	Cape Charles, Va.
91154		Sch.	*Mischief*	43	41	61.5	19.9	5.9	3	1879	Wilmington, Del.	Marblehead, Mass.
92201		Cat.	Mischief	7	7	27.3	12.3	3.9	1	1882	Osterville, Mass.	Nantucket, Mass.
202665		Sch.	Mischief	8	7	38.0	13.2	2.6	1	1902	Biloxi, Miss.	Mobile, Ala.
204048	K.W.B.S.	Ywl. y.	Mischief	19	17	50.8	12.7	7.2	2	1907	Boston, Mass.	Boston, Mass.
92719		Cat.	Mishinewa	7	6	26.0	12.8	4.0	0	1883	Fall River, Mass.	New Bedford, Mass.
202591		Sch.	Mississippi	25	17	50.6	19.2	4.0	5	1905	Delisle, Miss.	New Orleans, La.
93092		Sch.	Missouri	11	8	40.6	13.7	3.0	1	1900	Atlantic, N. C.	Wilmington, N. C.
93188		Sch.	Missouri	18	18	56.0	16.5	3.3	2	1901	Smyrna, N. C.	Beaufort, N. C.
92558		Sch.	Missouri Stiglets	17	16	53.4	17.9	3.6	2	1893	Stonewall, Miss.	Gulfport, Miss.
90761		Sch.	Mist	72	48	75.6	21.8	8.1	5	1875	Essex, Mass.	Tampa, Fla.
90783		Sch.	Mist	15	15	35.0	13.0	5.6	1	1875	Boston, Mass.	Washington, D. C.

[1] Formerly schooner Mollie B. Chambers.

[2] Formerly schooner G. W. Robertson.

Merchant SAILING Vessels of the United States—Continued.

Official No.	Signal letters.	Rig.	Name of vessel.	Gross tonnage.	Net tonnage.	Length.	Breadth.	Depth.	Crew.	When built.	Where built.	Home port (where permanent document issues).
						Feet.	Feet.	Feet.				
91217	.....	Slp.	Mist	6	6	31.3	11.1	3.3	1	1880	Canarsie, N. Y	Patchogue, N. Y.
91655	.....	Sch.	Mizpah	12	11	33.3	14.4	3.9	1	1884	New Bedford, Mass	Plymouth, Mass.
92286	.....	Slp.	Mizpah	9	9	29.4	11.2	5.5	1	1891	Friendship, Me	Machias, Me.
92763	.....	Slp.	Mizpah	9	9	39.7	14.6	4.0	1	1897	Salisbury, Md	Cape Charles, Va.
93096	.....	Slp.	Mizpah	17	13	34.2	15.6	5.8	2	1900	Charleston, S. C	Charleston, S. C.
92166	.....	Sch.	Miztec	777	738	194.0	34.6	14.0	5	1890	Marine City, Mich	Duluth, Minn.
17785	.....	Lgr.	Mlada Slovinca	9	5	36.8	12.2	3.4	2	1866	Madisonville, La	New Orleans, La.
91374	.....	Sch.	Mobjack	8	8	43.0	11.8	3.0	4	1874	Somerset County, Md	Crisfield, Md.
202378	.....	Sch.	Mocking Bird	36	27	70.0	22.4	5.3	3	1905	Salisbury, Md	Do.
92408	.....	Slp.	Modoc	6	6	34.0	11.5	2.6	1	1872	Bellport, N. Y	Patchogue, N. Y.
92513	.....	Slp.	Mogul	9	9	30.5	11.7	5.5	2	1893	Bremen, Me	Provincetown, Mass.
117077	K. R. D. T.	Slp. y.	[1] Mohican	16	16	46.6	11.5	6.2	2	1901	Boston, Mass	Boston, Mass.
201603	K. T. N. G.	*Sch.	Molino	954	865	193.6	35.0	17.6	4	1904	Noank, Conn	Philadelphia, Pa.
90220	.....	Slp.	Mollie	9	9	37.5	15.5	3.9	5	1870	Washington, D. C	Alexandria, Va.
92817	.....	Slp.	Mollie A	6	6	40.0	13.6	3.0	3	1897	Hollands Island, Md	Crisfield, Md.
92972	.....	Slp.	Mollie E	6	6	41.5	14.0	2.8	3	1899	.....do	Do.
92790	.....	*Slp.	Mollie Hogan	23	23	56.3	15.0	4.5	2	1897	Alexandria Bay, N. Y	Cape Vincent, N. Y.
91360	.....	Slp.	Mollie E. Leonard	10	9	42.8	15.6	3.1	6	1881	Dorchester County, Md	Baltimore, Md.
91961	.....	Sch.	Mollie S. Bell	10	10	52.0	13.4	3.3	2	1887	Crisfield, Md	Manteo, N. C.
200794	.....	Sch.	Mollie V. Leonard	59	46	82.5	22.8	6.1	3	1904	Cambridge, Md	Baltimore, Md.
207647	.....	Sch. y.	Mollilou	18	18	46.5	14.0	6.2	5	1910	San Francisco, Cal	San Francisco, Cal.
202079	.....	Cat.	Molly	8	8	31.8	13.4	5.0	1	1905	Osterville, Mass	Nantucket, Mass.
127549	K. Q. W. R.	Sch. y.	[2] Monataka	26	23	50.2	15.4	6.7	3	1901	Boston, Mass	Boston, Mass.
90384	.....	Sch.	Moneta	21	20	56.2	20.5	4.1	2	1872	Madisonville, La	Gulfport, Miss.
91859	K. D. M. F.	Sch.	Monitor	110	78	88.0	23.7	9.5	18	1886	Essex, Mass	Gloucester, Mass.
92930	K. P. B. L.	*Sch.	Monitor	955	866	193.6	35.0	17.6	4	1899	Noank, Conn	Philadelphia, Pa.
93161	K. R. B. T.	Sch.	Monitor	137	100	109.0	25.4	10.8	21	1901	Essex, Mass	Gloucester, Mass.
201276	.....	Sch.	Mono	142	126	89.0	31.0	7.2	3	1904	San Francisco, Cal	San Francisco, Cal.
208289	L. B. S. Q.	*Sch.	Monocacy	973	904	202.2	40.1	14.4	3	1911	Elkton, Md	Baltimore, Md.
16518	.....	Sch.	Monomoy	25	24	44.2	17.1	5.8	2	1829	Somerset, Mass	Mount Desert Ferry, Me.
90252	.....	Slp.	Monsoon	8	8	36.8	14.0	3.0	2	1871	Jamesport, N. Y	Sag Harbor, N. Y.
93052	K. Q. D. T.	Ywl. y.	Monsoon	18	18	40.7	14.7	4.6	1	1900	Brunswick, Ga	Norfolk, Va.
91428	J. W. B. C.	Sch. y.	Montauk	92	87	92.6	25.4	9.0	14	1882	Brooklyn, N. Y	New York, N. Y.
201638	K. T. N. S.	Sch.	[3] *Monterey*	1,854	1,694	260.0	39.5	24.0	11	1878	Southampton, England	San Francisco Cal.
91703	.....	Sch.	Montezuma	73	69	73.3	26.2	5.9	2	1884	San Francisco, Cal	Do.
93397	.....	Sch.	Montezuma	2,722	2,710	342.0	46.0	21.6	7	1903	West Bay City, Mich	Duluth, Minn.
92967	.....	Slp.	Montrose	7	7	40.0	13.5	3.0	1	1899	Oriole, Md	Cape Charles, Va.
209055	L. C. D. K.	Sch.	Montrose W. Houck	1,104	903	191.1	39.0	19.0	9	1911	Bath, Me	Bath, Me.
93349	.....	Sch.	Mooanam	117	82	99.0	24.0	11.4	22	1903	Gloucester, Mass	Plymouth, Mass.
16886	H. N. G. Q.	Sch.	Moonlight	198	160	107.9	30.3	9.3	5	1855	Belleville, N. J	Calais, Me.
91038	.....	Sch.	Moonlight	10	9	54.0	13.8	3.7	6	1877	Somerset County, Md	Crisfield, Md.
91986	.....	Sch.	Moravia	1,067	1,014	213.3	39.8	16.8	8	1888	West Bay City, Mich	Niagara Falls, N. Y.
93196	.....	Lgr.	Morgan City	7	5	36.0	11.5	3.2	1	1901	Berwick, La	Brashear, La.
92968	.....	Slp.	Morning Herald	7	7	39.5	14.0	3.2	4	1899	Fairmount, Md	Cape Charles, Va.
90897	.....	Sch.	Morning Light	35	33	67.8	22.4	4.6	3	1876	Camden, N. J	Baltimore, Md.
16791	H. N. D. S.	Bk.	Morning Star (whaling)	238	226	104.6	25.6	15.1	31	1853	Dartmouth, Mass	New Bedford, Mass.
203331	.....	Sch.	Morning Star	121	85	99.0	24.0	11.6	22	1906	Essex, Mass	Boston, Mass.
92477	.....	Sch.	Morning Star	34	32	65.3	18.4	4.3	2	1892	Grays Creek, Md	Newport News, Va.
92245	K. H. S. Q.	Sch	Morris and Cliff	132	125	84.2	23.5	7.2	3	1890	Rockland, Me	Rockland, Me.
205618	.....	Slp.	Morrison C	7	7	38.4	13.8	2.7	5	1908	Thomas, Md	Baltimore, Md.
91361	.....	Sch.	Moses B. Linscott	41	39	61.2	18.3	6.5	5	1880	Bath, Me	Portland, Me.
17145	.....	Sch.	Moses H. Grinnell	40	38	72.1	19.1	7.1	3	1860	New York, N. Y	Mobile, Ala.
91042	J. S. R. F.	Bg.	Motley	590	530	142.3	31.5	17.4	7	1877	Machias, Me	New York, N. Y.
16144	.....	Sch.	Motto	26	24	46.6	18.4	5.0	1	1853	Bellport, N. Y	Deer Isle, Me.
91968	K. F. B. M.	Sch.	Mount Hope	1,105	989	204.0	42.4	19.7	9	1887	Camden, Me	New York, N. Y.
209721	L. C. H. W.	*Sch.	Mount Hope	1,801	1,584	264.7	44.1	19.6	4	1912	Bath, Me	Fall River, Mass.
93114	.....	Sch.	Mount Vernon	49	46	64.5	21.4	5.6	4	1901	Elliotts Key, Fla	Key West, Fla.
17767	.....	Sch.	Mountain View	43	41	61.0	24.2	4.5	1	1867	San Francisco, Cal	San Francisco, Cal.
91399	.....	Slp.	Moya	7	6	28.7	9.7	6.	0	1882	South Boston, Mass	Providence, R. I.
92681	K. M. L. Q.	Sch.	Muriel	536	483	162.0	36.8	11.8	10	1895	Alameda, Cal	San Francisco, Cal.
93152	K. Q. W. C.	Sch. y.	MURIEL	72	72	83.6	20.4	11.5	15	1901	Shooter Island, N. Y	New York, N. Y.
201188	.....	Sch.	Muriel	120	83	104.9	24.3	11.3	22	1904	Essex, Mass	Boston, Mass.
92939	.....	Slp.	Murphy Girls	7	7	27.8	10.6	4.9	1	1899	Bremen, Me	Kennebunk, Me.
90798	.....	Sch.	Murray Vandiver	112	107	87.5	26.0	7.0	3	1875	Havre de Grace, Md	Crisfield, Md.
92419	.....	*Sch.	Musconetcong	843	804	192.1	35.3	15.3	3	1890	Noank, Conn	New York, N. Y.
206038	.....	Sch.	Musher	21	16	43.0	14.3	5.3	2	1908	Port Ludlow, Wash	Tacoma, Wash.
16221	.....	Sch.	My Fancy	14	13	38.0	13.0	6.0	2	1858	Deer Isle, Me	Deer Isle, Me.
17821	.....	Sch.	Myra Sears	38	36	48.2	17.7	7.0	2	1849	Essex, Mass	Damariscotta, Me.
91758	.....	Sch.	Myron Butman	424	403	164.3	31.2	10.2	6	1885	Gibraltar, Mich	Milwaukee, Wis.
92866	.....	Sch.	Myrtle	19	13	44.4	13.8	6.5	2	1898	Poulsbo, Wash	Seattle, Wash.
93310	.....	Slp.	Myrtle	9	9	30.0	11.7	5.7	2	1902	Friendship, Me	Deer Isle, Me.
200084	.....	Sch.	Myrtle	26	21	50.2	16.5	4.0	2	1903	Washington, N. C	Newbern, N. C.
205812	.....	Slp.	Myrtle	8	8	40.2	14.5	2.9	4	1908	Hudson, Md	Baltimore, Md.
202933	.....	Slp.	Myrtle E	16	8	43.0	13.0	6.4	1	1906	Bremen, Me	Rockport, Me.
201304	.....	Sch.	Myrtle Lowis	20	13	50.3	17.8	3.7	5	1904	Biloxi, Miss	Gulfport, Miss.
200896	.....	Slp.	Myrtle Virginia	6	5	40.0	13.0	2.8	1	1903	Chesconnessex, Va	Cape Charles, Va.
90872	.....	Sch.	Mystery	28	17	55.8	18.7	4.5	2	1876	Straits, N. C	Newbern, N. C.
91454	J. W. F. M.	Slp. y.	Mystery	37	35	59.5	18.3	6.7	3	1882	Islip, N. Y	Ellsworth, Me.

[1] Formerly sloop-yacht Suzetta. [2] Formerly schooner-yacht Colleen Bawn. [3] Formerly British ship Cypromene.

Merchant SAILING Vessels of the United States—Continued.

Official No.	Signal letters.	Rig.	Name of vessel.	Gross tonnage.	Net tonnage.	Length.	Breadth.	Depth.	Crew.	When built.	Where built.	Home port (where permanent document issues).
						Feet.	*Feet.*	*Feet.*				
91791		Slp.	Mystery	6	5	30.6	13.0	2.4	1	1885	Tres Palacios, Tex	Port Lavaca, Tex.
92342		Sch.	Mystery	15	14	36.6	12.8	4.1	3	1891	Rhodes Key, Fla	Key West, Fla.
92566		Sch.	Mystery	5	5	37.4	9.7	2.4	1	1894	Shallotte, N. C	Wilmington, N. C.
93179		Sch.	Mystery	37	37	61.6	19.9	5.0	2	1901	Frankfort, Mich	Detroit, Mich.
201418	K. T. F. S.	Sch.	Mystery	114	78	98.5	23.8	11.2	18	1904	Gloucester, Mass	Gloucester, Mass.
205968		Slp.	Mystery	8	8	36.3	13.9	3.8	1	1908	Beaumont, Tex	Port Arthur, Tex.
92473		Sch.	Mystic	16	11	56.0	16.1	4.2	5	1892	Oriole, Md	Crisfield, Md.
205824	K.W.S.J.	Sch.	Mystic (whaling)	259	202	123.0	30.1	10.7	5	1908	Mystic, Conn	New Bedford, Mass.
92776		Slp.	Mystic Belle	8	8	34.5	11.0	6.0	2	1897	Brooklin, Me	Portsmouth, N. H.
92940		Slp.	Mystic Belle	10	10	30.6	11.7	5.9	1	1899	Bremen, Me	St. George, Me.
17779		Slp.	Mystic Tie	7	6	31.0	12.0	3.0	1	1866	Patchogue, N. Y	Bridgeport, Conn.
			N.									
10586	H. J. N. P.	Sch.	[1] N. E. Ayer	249	199	114.9	29.8	8.7	5	1865	Milton, Del	Bangor, Me.
18796	J. P. M. H.	Sch.	N. H. Burrow	252	239	125.9	32.9	9.5	5	1874	Greenbank, N. J	New York, N. Y.
130940		Sch.	N. J. Mercedes	7	5	33.3	14.0	3.0	1	1901	Avon, N. C	Elizabeth City, N. C.
130140		Sch.	N. R. White	18	17	44.6	16.0	4.5	2	1878	Cold Spring, N. Y	Newport News, Va.
130137		Slp.	N. S. Smith	7	6	33.9	12.0	3.3	3	1878	Greenback, Va	Chincoteague, Va.
130631		Slp.	Naiad	9	9	29.7	13.0	4.3	1	1893	Greenport, N. Y	Greenport, N. Y.
201305		Ywl. y.	Naiad	9	9	31.3	12.5	2.7	1	1904	Chicago, Ill	Chicago, Ill.
130914		Slp.	Nancy C	11	8	34.8	15.2	3.0	1	1901	Harris Neck, Ga	Savannah, Ga.
130605		Sch.	Nancy Hanks	10	6	52.5	14.2	3.2	2	1892	Oriole, Md	Tappahannock, Va.
130714		*Slp.	Nancy L	12	9	40.2	14.4	2.7	1	1896	Woolwich, Me	Bath, Me.
18665		Slp.	Nancy Planter	12	12	42.0	15.0	6.4	3	1870	Charleston, S. C	Charleston, S. C.
130295		Slp.	Nancy L. Cosier	14	8	40.6	15.2	4.3	4	1884	Bridgeton, N. J	Bridgeton, N. J.
210117		Slp. y.	Naniwa	9	9	39.6	10.7	5.2	1	1905	Hamilton, Ontario	Chicago, Ill.
130239		Sch.	Nannie Gertrude	31	29	55.1	19.3	5.4	3	1882	Solomons Island, Md	Baltimore, Md.
130382		Sch.	Nannie May	10	10	55.0	14.3	2.8	2	1887	Somerset County, Md	Crisfield, Md.
130094		Sch.	Nannie E. Waterman	79	75	79.2	22.0	7.6	3	1877	Boothbay, Me	Boston, Mass.
130567		Sch.	Nannie P. White	10	9	50.5	13.6	3.4	1	1891	Somerset County, Md	Newport News, Va.
130570		Slp. y.	Nanon	26	24	50.3	16.5	6.6	3	1889	South Boston, Mass	Philadelphia, Pa.
141655		*Sch.	[2] Nanticoke	730	642	202.6	33.0	13.2	3	1900	Elkton, Md	Perth Amboy, N. J.
205800	K.W.R.Q.	*Sch.	Nanticoke	771	735	203.6	35.4	13.0	4	1908	Sharptown, Md	Baltimore, Md.
130857		Slp. y.	Narcissus	23	23	50.5	15.4	6.4	3	1900	New York, N. Y	Boston, Mass.
206268		Slp.	Narcissus	8	8	30.1	11.6	4.0	1	1908	Camden, Me	Bangor, Me.
130340		*Sch.	Nashua	1,426	1,369	291.6	43.0	16.1	3	1884	Noank, Conn	New York, N. Y.
130329	K.C.V.T.	Sch.	Nat Meader	278	224	119.8	29.8	10.3	5	1885	Wiscasset, Me	Bath, Me.
130587		Sch.	Natalie	29	28	54.0	20.0	3.3	1	1892	San Francisco, Cal	San Francisco, Cal.
130708		Slp.	Natalie	5	5	28.8	9.8	4.0	3	1885	Kennebunk, Me	Boston, Mass.
209338		Slp.	Natalie	9	8	37.0	14.0	3.3	3	1911	Port Royal, S. C	Beaufort, S. C.
130377		Slp.	Natalie Lucus	6	6	29.0	12.8	3.2	2	1887	Patchogue, N. Y	Greenport, N. Y.
130997		Sch.	Natalie J. Nelson	117	78	97.6	24.0	11.8	18	1903	Essex, Mass	Provincetown, Mass.
202287		Ywl. y.	[3] Natant	15	15	44.0	13.3	5.6	2	1903	Travers City, Mich	Chicago, Ill.
130984		Slp.	Nathan F. Cobb	7	6	39.0	13.0	2.8	1	1902	Oyster, Va	Cape Charles, Va.
18775		Sch.	Nathan F. Dixon	28	26	53.1	17.9	5.0	2	1873	Bristol, Me	Norfolk, Va.
18177		Sch.	Native	8	8	35.0	12.6	3.0	1	1879	Mobile, Ala	Mobile, Ala.
18649		Sch.	Native	10	7	36.2	14.2	3.1	2	1870	Haynes Bay, Tex	Port Lavaca, Tex.
130606		Sch.	Native	6	6	40.0	11.4	2.5	1	1892	Smyrna, N. C	Beaufort, N. C.
18186		Sch.	Native American	92	78	76.5	20.9	8.3	3	1845	Salisbury, Mass	Calais, Me.
208286		Slp.	Nativo	18	18	47.0	16.5	5.5	3	1910	Mayaguez, P. R	San Juan, P. R.
18508		Sch.	Nautilus	9	9	30.7	9.9	5.1	0	1859	Boston, Mass	Boston, Mass.
130080		Slp.	Nautilus	9	9	38.2	14.0	3.6	5	1876	Abecon, N. J	Crisfield, Md.
130168		Sch.	Nautilus	7	7	41.6	11.4	3.1	1	1879	Somerset County, Md	Tappahannock, Va.
130332		Sch.	Nautilus	49	47	64.0	19.5	6.4	2	1885	Boston, Mass	Richmond, Va.
130542		Sch. y.	Nautilus	22	21	52.0	13.5	9.3	4	1891	Brooklyn, N. Y	Boston, Mass.
203396		Sch.	Navahoe	16	8	49.6	18.0	3.3	4	1906	Biloxi, Miss	New Orleans, La.
130236		Sch.	Nawigawaw	8	8	27.6	12.9	4.9	2	1882	Ellsworth, Me	Belfast, Me.
130586		*Sch.	Nay Aug	843	804	192.1	35.3	15.3	3	1890	Noank, Conn	New York, N. Y.
130473		Slp. y.	Nebula	16	15	35.0	12.2	7.7	2	1885	Boston, Mass	Waldoboro, Me.
18315		Slp.	Necessity	7	7	30.4	11.7	3.3	1			Norfolk, Va.
130203		Sch.	Ned P. Walker	98	93	81.4	24.3	6.8	7	1881	Jonesboro, Me	Boston, Mass.
203991		Sch.	Nell Johnson	41	24	68.0	20.0	6.5	7	1907	Greenwich, N. J	Bridgeton, N. J.
204010	K.W.H.B.	Slp. y.	Neith	21	13	40.0	10.7	8.2	3	1907	Bristol, R. I	S. W. Harbor, Me.
18599		Slp.	Nellie	9	9	35.0	14.0	3.5	2	1868	New York, N. Y	Perth Amboy, N. J.
18604		Slp.	Nellie	10	9	43.6	15.3	3.5	3	1869	Tuckerton, N. J	Baltimore, Md.
18782	J.N.S.B.	Sch.	Nellie	142	134	108.0	26.0	7.1	3	1873	Church Creek, Md	Tappahannock, Va.
130120		Sch.	Nellie	12	11	35.6	13.6	4.4	1	1878	Tiverton, R. I	Boston, Mass.
130358		Slp.	Nellie	9	9	36.6	13.6	3.7	4	1886	Cambridge, Md	Baltimore, Md.
130578		Slp.	Nellie	8	8	25.6	12.7	3.4	0	1891	Smithtown, N. Y	Stamford, Conn.
130832		Sch.	Nellie	8	7	37.0	15.0	3.1	1	1899	East Fowl River, Ala	Mobile, Ala.
130941		Slp.	Nellie	10	10	36.8	13.3	3.0	7	1901	Havre de Grace, Md	Philadelphia, Pa.
130949		Sch.	Nellie	9	5	42.6	12.8	2.3	1	1901	Swansboro, N. C	Beaufort, N. C.
209731		Slp.	Nellie	14	13	43.7	15.3	3.5	....	1879	San Francisco, Cal	Los Angeles, Cal.
130225		Slp.	Nellie B	23	21	52.0	17.1	3.5	1	1882	Woolwich, Me	Bath, Me.
130503		Sch.	Nellie Bly	6	6	48.5	11.4	3.0	2	1884	St. Peters, Md	Tappahannock, Va.
130546		Sch.	Nellie Bly	5	5	41.9	10.9	3.0	1	1891	Morehead City, N. C	Beaufort, N. C.
130560		Slp.	Nellie C	5	5	27.0	12.5	3.8	0	1878	Bluepoint, N. Y	New York, N. Y.

[1] Formerly schooner George Nevinger. [2] Formerly schooner-barge Lewis Thompson. [3] Formerly yawl-yacht Gem.

Merchant SAILING Vessels of the United States—Continued.

Official No.	Signal letters.	Rig.	Name of vessel.	Gross tonnage.	Net tonnage.	Length.	Breadth.	Depth.	Crew.	When built.	Where built.	Home port (where permanent document issues).
						Feet.	Feet.	Feet.				
18527	.....	Sch.	Nellie Carter	48	45	63.5	23.0	4.8	1	1867	San Francisco, Cal	San Francisco, Cal.
130434	K. G. F. S.	Sch.	Nellie Dixon	111	68	101.9	23.4	9.1	22	1889	Boston, Mass	Boston, Mass.
18793	J. P. K. D.	Sch.	Nellie Eaton	118	99	87.5	26.0	8.1	4	1874	Calais, Me	Do.
130490	.....	Slp.	Nellie Florence	6	6	44.0	11.5	3.0	1	1890	Smyrna, N. C	Beaufort, N. C.
18758	J. M. B. C.	Sch.	Nellie Grant	139	132	93.8	26.6	9.6	4	1873	Ellsworth, Me	Ellsworth, Me.
130538	.....	Sch.	Nellie Grant	19	18	43.0	15.3	7.0	4	1891	Harpswell, Me	Tampa, Fla.
130431	.....	Slp.	Nellie Hayes	6	6	31.2	13.1	3.2	1	1886	Bayport, N. Y	Patchogue, N. Y.
206841	.....	Sch.	Nellie Jackson	35	27	64.6	20.6	4.5	5	1888	Mardella, Md	Annapolis, Md.
130667	.....	Sch.	Nellie Johnson	41	39	51.8	18.0	4.0	1	1894	St. James, Mich	Chicago, Ill.
209579	.....	Sch.	Nellie L	19	11	49.1	17.1	4.0	4	1912	Biloxi, Miss	Gulfport, Miss.
130748	.....	Sch.	Nellie Lee	9	7	35.0	12.2	4.0	2	1897	Poquoson, Va	Richmond, Va.
130956	.....	Sch.	Nellie Meta	15	11	54.6	15.4	3.3	2	1902	Bon Secour, Ala	Mobile, Ala.
130063	.....	Slp.	Nellie Pinder	6	6	25.5	12.0	3.6	5	1876	Key West, Fla	Key West, Fla.
18731	.....	Sch.	Nellie Redington	816	775	205.9	33.8	13.8	6	1872	Cleveland, Ohio	Buffalo, N. Y.
130294	.....	Sch.	Nellie Reed	16	9	54.5	13.5	4.3	2	1883	Somerset County, Md	Alexandria, Va.
130007	.....	Sch.	Nellie Rich	45	43	67.0	23.0	4.3	2	1874	San Francisco, Cal	San Francisco, Cal.
209267	.....	Slp.	Nellie Somers	8	6	42.0	14.4	3.0	2	1911	Hunting Creek, Va	Cape Charles, Va.
130943	.....	Slp.	Nellie White	7	7	40.0	14.1	3.5	1	1901	St. Peters, Md	Annapolis, Md.
130899	.....	Sch.	Nellie Wood	12	12	38.8	13.0	4.1	1	1901	Newell, Wash	Tacoma, Wash.
130186	.....	Sch.	Nellie B. Lowe	6	6	33.0	13.0	3.5	2	1880	Miami, Fla	Key West, Fla.
130281	.....	Slp.	Nellie E. Nichols	10	9	40.1	14.2	3.4	2	1883	Cambridge, Md	Tappahannock, Va.
18779	J. N. G. V.	Sch.	Nellie F. Sawyer	284	241	121.4	31.7	10.0	5	1873	Brunswick, Me	Portland, Me.
130061	.....	Slp.	Nellie G. York	14	11	39.5	12.6	6.3	1	1902	Bremen, Me	Do.
209215	.....	Slp.	Nellie L. Byrd	22	18	53.6	16.7	4.8	6	1911	Oriole, Md	Crisfield, Md.
130270	K. B. N. H.	Sch.	Nellie W. Craig	492	468	146.0	35.4	14.0	6	1883	Port Jefferson, N. Y	New York, N. Y.
130533	.....	Sch.	Nellie and Mary	21	13	49.3	17.0	4.9	5	1891	Bridgeton, N. J	Bridgeton, N. J.
130268	.....	Sch.	Nellie and Mattie	23	13	58.3	18.2	4.2	2	1883	Bridgeboro, N. J	Do.
130263	.....	Sch.	Nelly	25	24	54.0	20.5	4.6	1	1883	Freeport, Fla	Pensacola, Fla.
130498	.....	Sch.	Nelly Bly	57	54	75.0	23.0	5.0	2	1890	Solomons Island, Md	Crisfield, Md.
202886	.....	Sch.	Nelson	34	31	59.0	20.6	5.2	2	1906	Tottenville, N. Y	Patchogue, N. Y.
17570	.....	Sch.	[1] Nelson Bloom	549	521	197.7	31.2	11.3	6	1863	Cleveland, Ohio	Port Huron, Mich.
130211	.....	Sch.	Nelson C. Holland	564	536	187.6	31.8	11.2	6	1881	Marine City, Mich	Do.
200847	.....	Sch.	Nelson W. Fisk	108	101	99.6	22.1	5.6	1	1903	Champlain, N. Y	Plattsburgh, N. Y.
130205	.....	Sch.	Nelson Y. McFarland	69	65	71.6	21.5	7.6	13	1881	Essex, Mass	Castine, Me.
130976	K. R. S. T.	Slp. y.	†Neola	39	39	69.7	16.7	7.8	10	1902	Shooters Island, N. Y	New York, N. Y.
130825	.....	Slp.	Neona	8	5	30.7	12.8	3.6	1	1899	Skidaway Island, Ga	Savannah, Ga.
130639	K. H. D. M.	Slp. y.	Nepenthe	32	30	47.0	16.5	6.6	5	1890	Boston, Mass	New York, N. Y.
18161	H. N. V. W.	Sch.	Neptune	109	92	84.0	23.7	7.7	4	1850	East Machias, Me	Machias, Me.
18692	.....	Sch.	Neptune	44	42	69.6	21.9	5.1	3	1871	Accomac County, Va	Baltimore, Md.
130425	.....	Slp.	Neptune	6	6	31.5	14.0	3.0	1	1888	Montgomery, Ga	Savannah, Ga.
130794	.....	Sch.	Neptune	12	8	46.5	13.7	3.6	1	1898	Smyrna, N. C	Newbern, N. C.
203304	K. V. N. F.	*Sch.	Neshaminy	721	623	177.0	35.0	14.2	3	1906	Noank, Conn	Philadelphia, Pa.
205480	K. W. Q. S.	*Sch.	Nesquehoning	967	880	195.6	35.0	17.6	4	1908	.....do	New York, N. Y.
130670	.....	Cat.	Nestor	6	5	24.3	11.2	4.0	1	1894	Harwichport, Mass	Nantucket, Mass.
130688	.....	Cat.	Nestor	5	5	23.3	11.6	3.5	1	1895	Osterville, Mass	Do.
130729	.....	Sch.	Neta	9	6	42.2	11.9	3.4	1	1896	Atlantic, N. C	Newbern, N. C.
130892	.....	Sch.	Neta	7	5	38.8	10.8	2.6	1	1900	Beaufort, N. C	Beaufort, N. C.
130422	.....	Sch. y.	Nethia	19	18	47.2	14.2	4.2	1	1888	Tottenville, N. Y	Port Jefferson, N. Y.
18725	.....	Sch.	Nettie	69	65	76.8	23.6	6.2	3	1872	Sharptown, Md	Tappahannock, Va.
130071	.....	Sch.	Nettie	12	12	40.0	14.0	3.0	2	1876	San Bernard, Tex	Port Lavaca, Tex.
130273	.....	Sch.	Nettie	65	62	69.1	24.7	5.9	2	1883	San Francisco, Cal	San Francisco, Cal.
130321	.....	Slp.	Nettie	9	5	36.0	13.6	4.2	2	1884	Pocomoke City, Md	Crisfield, Md.
130613	.....	Sch.	Nettie	10	10	47.6	16.9	3.1	2	1892	Royaloak, Md	Baltimore, Md.
130326	.....	Sch.	Nettie Allinson	24	15	63.1	17.1	5.1	2	1883	Solomons Island, Md	Annapolis, Md.
200562	.....	Slp.	Nettie Belle	9	8	37.3	14.6	3.3	2	1903	Savage Island, S. C	Beaufort, S. C.
130277	.....	Sch.	Nettie Cummings	7	7	49.1	11.3	3.0	5	1883	Talbot County, Md	Baltimore, Md.
130267	.....	Sch.	Nettie Ellen	10	10	41.7	15.0	3.6	3	1883	Snowhill, Md	Chincoteague, Va.
130902	.....	Sch.	Nettie Franklin	102	68	93.2	24.8	9.6	22	1901	Essex, Mass	Provincetown, Mass.
130113	.....	Slp.	Nettie Lee	9	9	33.0	13.2	3.0	1	1878	Lemons Creek, N. Y	Patchogue, N. Y.
130796	.....	Slp.	Nettie May	6	6	40.5	12.8	2.8	1	1898	Allen, Md	Somers Point, N. J.
130989	.....	Sch.	Nettie May	10	8	52.0	13.8	3.0	2	1902	Whitestone, Va	Tappahannock, Va.
202722	.....	Slp.	Nettie May	6	6	40.2	11.6	2.3	1	1905	Beaufort, N. C	Beaufort, N. C.
130317	K. C. R. V.	Sch.	Nettie Shipman	338	287	118.3	35.0	10.0	6	1884	Port Jefferson, N. Y	New York, N. Y.
130820	.....	Sch.	Nettie A. Foxwell	10	9	50.0	13.0	3.2	4	1884	Dorchester County, Va	Baltimore,, Md.
130754	.....	Sch.	Nettie B. Greenwell	36	36	72.0	19.3	5.3	3	1897	Madison, Md	Do.
130344	.....	Slp.	Nettie J. Booth	10	9	41.0	14.5	3.5	5	1885	Dorchester County, Md	Do.
130065	.....	Slp.	Nettie J. Luce	16	10	43.0	17.0	4.8	2	1876	New London, Conn	Tappahannock, Va.
204841	.....	Slp.	Nettie K. Mitchell	8	8	36.0	13.0	3.2	1	1907	Port Republic, N. J	Somers Point, N. J.
130269	.....	Sch.	Nettie R. Evans	22	21	49.0	18.3	5.1	2	1883	Sharptown, Md	Crisfield, Md.
130490	.....	Sch.	Nettie	5	5	30.0	10.0	4.0	0	1854	Gloucester, Mass	Salem, Mass.
130967	.....	Sch.	Nettie	16	9	49.0	16.0	3.5	4	1902	Scranton, Miss	Gulfport, Miss.
130641	.....	Slp. y.	Neva	17	16	54.4	12.3	6.4	2	1893	Cleveland, Ohio	Chicago, Ill.
130706	.....	Sch.	Neva Pearl	15	15	43.4	16.2	4.5	2	1895	Straits, N. C	Beaufort, N. C.
130064	.....	Slp.	Nevada	16	15	43.0	17.0	4.8	2	1876	New London, Conn	New Haven, Conn.
201653	.....	Sch.	Nevada	13	13	45.6	13.0	3.0	1	1904	Smyrna, N. C	Beaufort, N. C.
200673	.....	Sch.	New Design	17	10	48.5	18.4	3.9	4	1903	Biloxi, Miss	Gulfport, Miss.
130428	.....	Sch.	New Hope	7	6	34.6	12.4	2.8	2	1888	.....do	Mobile, Ala.

[1] Formerly schooner Meteor.

† Steel and bronze.

Merchant SAILING Vessels of the United States—Continued.

Official No.	Signal letters.	Rig.	Name of vessel.	Gross tonnage.	Net tonnage.	Length.	Breadth.	Depth.	Crew.	When built.	Where built.	Home port (where permanent document issues).
						Feet.	Feet.	Feet.				
130645		Lgr.	New Iberia	6	6	36.0	11.0	3.0	1	1893	Morgan City, La	Brashear, La.
18408		Sch.	New Jersey	27	19	50.2	18.5	4.6	6	1863	Leesburg, N. J	Crisfield, Md.
18159		Sch.	New Packet	49	46	62.8	19.4	5.7	2	1853	Kennebunk Port, Me	Machias, Me.
130974		Sch.	New Port	9	8	35.7	13.5	3.4	2	1902	Bon Secour, Ala	Mobile, Ala.
201445		Sch	New Resident	11	6	44.0	16.2	3.1	3	1904	Biloxi, Miss	Gulfport, Miss.
130851		*Sch.	New Return	15	11	45.3	17.0	3.5	2	1900	Delisle, Miss	Brashear, La.
201489		Sch.	New Rival	15	9	46.6	17.9	3.6	3	1904	do	Gulfport, Miss.
130953		Slp.	New San Michael	9	9	34.1	13.1	5.0	3	1901	Mayaguez, P. R	San Juan, P. R.
130357		Slp.	New Three Brothers	6	6	37.0	12.0	3.5	1	1886	Bayou Long, La	Brashear, La.
130293		Sch.	New Venice	24	23	52.1	16.4	4.1	5	1883	Scranton, Miss	Key West, Fla.
130822	K. P. C. S.	Sch.	[1] Newburgh	524	481	135.8	32.8	15.8	3	1888	Windsor, Nova Scotia	New York, N. Y.
18473		*Sch.	Newell Hubbard	55	52	75.6	20.0	5.4	4	1867	Detroit, Mich	Detroit, Mich.
18507		Sch.	Newell B. Hawes	89	84	80.0	23.6	7.7	4	1868	Chelsea, Mass	Boston, Mass.
130337		Sch.	Newport	12	11	39.0	14.6	3.5	3	1885	Key West, Fla	Key West, Fla.
130930		*Sch.	Newport	312	275	153.4	31.3	8.3	2	1901	Bath, Me	Fall River, Mass.
130235	J.W.K.M.	Bkn.	Newsboy	588	509	168.0	38.0	13.9	10	1882	San Francisco, Cal	San Francisco, Cal.
130454		Slp.	Nicey A. Brooks	10	9	42.2	15.2	3.3	4	1889	Madison, Md	Crisfield, Md.
130842		Sch.	Nicholas	9	9	50.5	13.9	3.8	5	1899	Marion, Md	Tappahannock, Va.
130237		Sch.	Nicholas Booraem	38	36	60.0	21.3	5.2	4	1882	Washington, N. J	Bristol, R. I.
18601		Sch.	Nicholas Mehrhof	58	55	75.0	24.0	5.8	4	1869	Poughkeepsie, N. Y	Newark, N. J.
209360		Sch.	Night Hawk	9	6	39.8	12.6	3.7	2	1912	Bethel, Del	Seaford, Del.
18438		Sch.	Nile	87	62	72.7	22.3	6.5	2	1856	Kennebunk Port, Me	Boston, Mass.
18392		Sch.	Nimrod	27	26	55.3	16.9	4.0	1	1853	San Francisco, Cal	San Francisco, Cal.
130876		Sch.	Nimrod	14	11	42.4	16.2	5.0	4	1900	Freeport, Fla	Tampa, Fla.
206549		Sch.	Nimrod	10	10	39.0	12.8	3.6	2	1908	Kodiak, Alaska	Unalaska, Alaska.
130707		Sch.	Nina	9	6	43.3	11.8	2.8	5	1896	Morehead City, N. C	Key West, Fla.
130891		Slp.	Nina	9	7	34.2	12.9	3.4	1	1900	Belvidere, Ga	Savannah, Ga.
130166		Sch.	Nina Bell	6	6	29.0	9.3	2.9	1	1879	Mathews County, Va	Cape Charles, Va.
130841		Sch.	Nina M	14	14	48.6	15.0	3.4	1	1899	Beaufort, N. C	Beaufort, N. C.
208249		Slp.	Nina M	15	15	38.9	13.4	4.4	1	1908	Indian River, Del	Wilmington, Del.
130874	K.Q.F.H.	Sch.	Ninetta M. Porcella	591	466	161.8	35.5	12.7	5	1900	Millbridge, Me	Portland, Me.
130192		Sch.	Noble Grand	6	5	44.2	11.3	3.0	0	1879	Somerset County, Md	Tappahannock, Va.
130722		Slp.	Nodie North	8	8	43.0	14.5	3.5	2	1896	Tilghmans Island, Md	Baltimore, Md.
202249		Sch.	Nokatak	20	18	48.0	16.4	6.2	3	1905	Unalakleet, Alaska	Nome, Alaska.
130700	K.M.H.W.	Sch.	Nokomis	545	462	161.2	36.7	12.8	8	1895	Port Blakeley, Wash	San Francisco, Cal.
130783		Sch. y.	Nomad	15	15	42.0	11.8	6.0	2	1898	Chicago, Ill	Chicago, Ill.
130944		Slp.	Nona May	7	6	41.9	13.3	2.0	1	1900	Dreka, Va	Cape Charles, Va.
130681		Slp.	Nona and Alice	6	6	39.5	13.2	3.0	4	1894	Fairmount, Md	Crisfield, Md.
18602		Sch.	[2] Nonpariel	43	41	59.7	21.7	7.7	4	1858	Mystic, Conn	Key West, Fla.
130438		Slp.	Nora	6	5	27.8	12.4	3.6	1	1889	Noank, Conn	Providence, R. I.
130496		Sch.	Nora	13	7	51.8	13.5	3.6	1	1890	St. Peters Creek, Md	Newport News, Va.
130827		Sch.	Nora Belle	7	6	32.0	13.5	2.9	2	1899	Bon Secour, Ala	Mobile, Ala.
130945		Sch.	Nora Phillips	32	31	75.5	20.7	5.4	7	1901	Solomons, Md	Crisfield, Md.
130726		Sch.	Nora E. Lawson	8	6	50.0	11.8	3.3	4	1896	Monie, Md	Do.
130990		Sch.	Norah	6	6	42.0	10.6	3.2	4	1902	Chance, Md	Baltimore, Md.
200290		Sch.	Noreta L	16	11	52.0	17.1	3.2	4	1903	Biloxi, Miss	New Orleans, La.
200785	K.T.B.D.	*Sch.	Norfolk	589	558	197.9	30.0	11.8	2	1904	Elkton, Md	Baltimore, Md.
130668	K.M.B.H.	Sch.	Norma	110	77	96.2	25.0	10.0	16	1894	Essex, Mass	Gloucester, Mass.
130950		Sch.	Norma	36	34	70.5	21.5	5.9	3	1901	Salisbury, Md	Annapolis, Md.
130478		Sch.	Norma R	27	26	65.0	18.0	5.3	2	1890	Solomons, Md	Do.
130771		Slp.	Norman	6	6	30.8	13.7	3.0	1	1898	Bayport, N. Y	Patchogue, N. Y.
130103	J.S.N.G.	Bk.	Normandy	1,208	1,097	188.0	38.0	24.2	13	1877	Damariscotta, Me	New York, N. Y.
130131	J.T.B.R.	Sch.	Normandy	543	432	154.0	35.4	13.2	6	1878	Bath, Me	Bangor, Me.
202929	K.V.G.R.	Sch.	Norseman	90	53	88.5	22.6	10.4	16	1906	Essex, Mass	New York, N. Y.
130497		Sch.	North America	13	12	37.0	14.8	3.6	4	1890	Biloxi, Miss	Gulfport, Miss.
18006		Sch.	North Carolina	96	78	88.0	22.0	6.8	3	1856	Dorchester County, Md	Crisfield, Md.
203616	K.V.Q.T.	Sch.	Northland	2,047	1,568	242.2	44.1	22.0	13	1906	Rockland, Me	Rockland, Me.
18409		Sch.	North Star	25	16	46.2	18.5	4.8	7	1867	Dorchester, N. J	Bridgeton, N. J.
130665		Sch.	North Star	6	5	32.0	10.7	3.3	2	1893	Menominee, Mich	Marquette, Mich.
130686		Sch.	North Star	8	7	38.0	9.0	4.6	1	1895	Sitka, Alaska	Sitka, Alaska.
18136	H.N.V.Q.	Sch.	Northern Light	139	116	90.0	26.6	9.0	3	1865	Tremont, Me	Southwest Harbor, Me.
18364		Sch.	Northern Light	51	49	61.3	18.9	6.6	2	1852	Boothbay, Me	Machias, Me.
130059		Sch.	Northern Light	18	17	47.0	15.0	3.0	3	1874	Cold Spring, N. J	Wilmington, Del.
130266		*Slp.	Northern Light	38	36	58.8	19.0	3.5	2	1883	Aina, Me	Portland, Me.
130821		Sch.	Northern Light	40	40	78.0	17.3	5.8	3	1899	Chaumont, N. Y	Cape Vincent, N. Y.
130610		Slp.	Northumberland	9	6	40.7	12.5	3.7	2	1892	Alexandria, Va	Alexandria, Va.
130457		Sch.	Norton	104	99	82.2	25.5	6.5	3	1889	York, Me	Salem, Mass.
18735		Sch.	Norwalk	5	5	40.7	9.8	3.0	3	1872	Crisfield, Md	Alexandria, Va.
130292		Sch.	Norwich	17	16	47.6	18.4	4.7	1	1883	Freeport, Fla	Pensacola, Fla.
130649	K. L. T.W.	Sch.	Nourmahal	115	86	99.0	25.0	9.6	16	1894	Essex, Mass	New York, N. Y.
130916	K. Q. H.N.	*Sch.	Number One	1,120	1,059	187.0	38.0	17.0	5	1900	Wilmington, Del	Rockland, Me.
130917	K. Q. J. D.	*Sch.	Number Two	1,120	1,059	187.0	38.0	17.0	5	1900	do	Do.
130918	K. Q. D. C.	*Sch.	Number Three	1,120	1,059	187.0	38.0	17.0	5	1900	do	Do.
130886	K.Q.L.D.	*Sch.	Number Four	1,120	1,059	187.0	38.0	17.0	4	1900	do	Do.
130776	K.N.M.D.	*Sch.	Number Five	909	796	192.7	34.7	17.0	5	1898	Bath, Me	Baltimore, Md.
130890	K. Q. L. S.	*Sch.	Number Five	1,120	1,059	187.0	38.0	17.0	5	1900	Wilmington, Del	Rockland, Me.

[1] Formerly British schooner Newburgh.

[2] Formerly { a schooner Nonpareil. b U. S. Q. M. D. schooner Nonpareil.

Merchant SAILING Vessels of the United States—Continued.

Official No.	Signal letters.	Rig.	Name of vessel.	Gross tonnage.	Net tonnage.	Length.	Breadth.	Depth.	Crew.	When built.	Where built.	Home port (where permanent document issues).
						Feet.	Feet.	Feet.				
130782	K.N.M.P.	*Sch.	Number Six	910	793	192.3	35.1	17.0	5	1898	Bath, Me	Baltimore, Md.
130895	K.Q.P.N.	*Sch.	Number Six	1,120	1,059	187.0	38.0	17.0	5	1901	Wilmington, Del	Rockland, Me.
130798	K.N.S.P.	*Sch.	Number Seven	898	790	193.0	34.9	17.0	4	1898	Bath, Me	Baltimore, Md.
204029		*Sch.	No. 7	957	939	185.0	34.3	17.1	5	1907	Port Richmond, N. Y	Rockland, Me.
130804	K.N.T.G.	*Sch.	Number Eight	924	810	193.6	34.9	17.1	8	1899	Bath, Me	Baltimore, Md.
130806	K.N.V.C.	*Sch.	Number Nine	909	794	192.8	35.1	17.0	5	1899	do	Do.
130797	K.N.S.J.	*Sch.	Number Ten	897	804	189.2	35.3	17.2	5	1898	do	Do.
130811	K.N.W.R.	*Sch.	Number Twelve	930	809	194.0	35.1	17.2	5	1899	do	Do.
130813	K.P.B.C.	*Sch.	Number Fourteen	927	807	192.8	35.0	17.4	5	1899	do	Do.
130817	K.P.B.S.	*Sch.	Number Fifteen	912	796	192.1	34.8	17.3	5	1899	do	Do.
130829	K.P.D.Q.	*Sch.	Number Seventeen	935	813	192.7	35.0	17.4	5	1899	do	Do.
130834	K.P.H.D.	*Sch.	Number Eighteen	936	817	189.3	35.1	18.1	5	1899	do	Do.
130840	K.P.J.S.	*Sch.	Number Nineteen	932	823	189.0	35.1	18.0	5	1899	do	Do.
130844	K.P.L.W.	*Sch.	Number Twenty	940	831	190.3	35.3	18.1	5	1899	do	Do.
130910	K.Q.R.M.	*Sch.	Number Twenty-one	905	773	196.0	34.3	17.5	5	1901	Baltimore, Md	Do.
3792	K.P.D.S.	*Sch.	[1] Number Twenty-three	1,035	929	207.0	35.2	18.4	5	1899	Bath, Me	Do.
203469	K.V.P.H.	*Sch.	Number Twenty-four	1,566	1,520	227.0	38.1	19.6	5	1906	Camden, N. J	Do.
203545	K.V.P.T.	*Sch.	Number Twenty-five	1,566	1,520	227.0	38.1	19.6	6	1906	do	Do.
208426	L.B.T.N.	*Sch.	Number Twenty-seven	1,290	1,290	207.3	34.6	20.5	5	1911	do	Do.
130863	K.Q.C.F.	Bk.	[2] *Nuuanu*	1,029	924	203.2	34.0	19.6	15	1882	Leith, Scotland	Boston, Mass.
130521		Sch.	Nymph	14	10	44.7	16.2	3.6	3	1890	Biloxi, Miss	New Orleans, La.
			O.									
155173	K.G.P.F.	Sch.	O. H. Brown	1,051	959	187.2	41.3	16.9	6	1889	Bath, Me	Perth Amboy, N. J.
155227	K.L.N.J.	Sch.	O. M. Kellogg	393	331	150.0	35.0	11.8	7	1892	Fairhaven, Cal	San Francisco, Cal.
155172		Sch.	O. P. Roberts	16	15	61.0	17.1	3.8	2	1889	St. Peters Creek, Md	Annapolis, Md.
155362		Lgr.	O. I. C. U	6	5	32.0	11.6	3.0	1	1899	Franklin, La	Brashear, La.
155308	K.N.F.C.	*Sch.	Oak Hill	910	843	194.4	34.8	17.6	4	1897	Noank, Conn	Philadelphia, Pa.
19106		*Sch.	Oak Leaf	395	375	160.0	31.2	10.7	2	1866	Cleveland, Ohio	Milwaukee, Wis.
19065	H.P.K.V.	Sch.	Oakes Ames	254	209	118.0	30.8	7.0	5	1862	Noank, Conn	Portland, Me.
19360		Sch.	Oakland	57	45	65.1	21.6	7.0	3	1872	St. Michaels, Md	Annapolis, Md.
130489	K.H.L.G.	*Sch.	[3] Oakland	926	907	176.0	34.6	19.3	4	1890	Brooklyn, N. Y	New York, N. Y.
155444	K.R.T.M.	Sch.	Oakland	418	383	148.0	35.6	9.5	7	1902	San Francisco, Cal	San Francisco, Cal.
155397	K.Q.N.R.	Sch.	Oakley C. Curtis	2,374	2,000	265.0	46.2	22.9	10	1901	Bath, Me	Portland, Me.
155017	J.T.V.F.	Sch.	Oakwoods	137	130	96.3	27.3	7.8	3	1880	Kennebunk Port, Me	Newport, R. I.
19410	J.P.M.G.	*Sch.	Occidental	1,532	1,424	210.6	39.8	24.7	3	1874	Bath, Me	New York, N. Y.
18071		Slp.	Ocean	7	7	33.4	12.3	3.1	1		Bon Secour, Ala	Mobile, Ala.
202633		Slp.	Ocean Lily	7	7	30.0	14.0	3.4	1	1905	Pinckney Island, S. C	Beaufort, S. C.
155410		Slp.	Ocean Queen	7	6	31.4	10.8	5.0	1	1901	Bremen, Me	Damariscotta, Me.
209010		Sch.	Ocean Queen	23	15	52.2	18.2	3.7	4	1911	Biloxi, Miss	Gulfport, Miss.
155157	K.G.C.S.	Sch.	Oceania Vance	445	384	148.5	36.1	11.3	7	1888	Port Blakeley, Wash	San Francisco, Cal.
155309		Slp.	Oceanic	6	6	37.4	13.3	3.0	3	1897	Fairmount, Md	Crisfield, Md.
155311		Sch.	Oceanic	6	6	45.6	14.4	3.1	4	1897	Applegarth, Md	Do.
155333		Slp.	Oceola	28	23	45.7	18.7	5.3	3	1898	Charleston, S. C	Charleston, S. C.
19380	J.M.F.R.	Sch.	Odell	141	134	97.2	26.2	7.5	5	1873	Bowdoinham, Me	Calais, Me.
206686		Slp. y.	Odysseus II	17	17	49.0	11.5	6.2	3	1909	New York, N. Y	New York, N. Y.
155247		Slp.	Ogarita	17	17	39.0	15.0	5.0	1	1893	Skidaway Island, Ga	Beaufort, S. C.
155371	K.P.N.D.	*Sch.	Ohio	1,629	1,506	237.5	43.4	20.1	4	1899	Bath, Me	New York, N. Y.
202592		Sch.	Ohio	27	17	50.2	19.2	4.1	5	1905	De Lisle, Miss	New Orleans, La.
155280	K.M.L.V.	Sch.	Okanogan	721	606	186.4	39.0	13.9	8	1895	Port Blakeley, Wash	Port Townsend, Wash.
19404		Slp.	Okolona	24	23	50.5	16.7	3.6	1	1874	Westport, Me	Machias, Me.
155366		Sch.	Ola D	19	14	49.5	16.1	3.5	3	1899	Biloxi, Miss	New Orleans, La.
19350	J.L.K.N.	*Sch.	*Old Dominion*	1,802	1,727	255.5	42.5	20.9	7	1872	Wilmington, Del	New York, N. Y.
155458		Sch.	Oleander	36	23	66.8	23.4	3.7	3	1903	De Lisle, Miss	Gulfport, Miss.
200786	K.T.B.F.	*Sch.	Oley	1,780	1,672	256.0	43.0	20.0	6	1904	Noank, Conn	Philadelphia, Pa.
115141		Sch.	[4] Olga	593	536	178.4	33.3	12.6	6	1873	Gibraltar, Mich	Duluth, Minn.
155315		Slp.	Olga	8	8	31.6	12.0	4.9	1	1898	Atlantic City, N. J	Somers Point, N. J.
155383	K.P.S.H.	Sch.	Olga	113	77	95.2	24.2	9.6	18	1900	Essex, Mass	Gloucester, Mass.
208171		Sch.	[5] Olga	70	60	76.6	19.8	8.6	5	1895	Misato, Japan	Unalaska, Alaska.
209783		Sch.	Olga	10	10	40.0	12.7	4.0	4	1912	Boqueron, P. R	San Juan, P. R.
201917		*Sch.	Olga F	64	51	69.0	26.0	5.0	1	1905	San Francisco, Cal	San Francisco, Cal.
155102		Slp.	Olle P. Smith	9	8	44.5	14.8	3.6	5	1884	Taylors Island, Md	Crisfield, Md.
155031		Sch.	Olive	11	10	37.0	14.9	3.2	1	1881	Pensacola, Fla	Pensacola, Fla.
155292		Slp.	Olive	5	5	36.0	12.8	3.0	4	1894	Crisfield, Md	Crisfield, Md.
200965		Cat.	Olive	7	7	31.0	12.5	4.0	1	1904	Port Republic, N. J	Somers Point, N. J.
18935		Sch.	Olive Branch	91	87	80.8	22.6	7.3	3	1848	Franklin, Me	Ellsworth, Me.
19396		Sch.	Olive Branch	9	6	39.6	13.4	3.5	3	1873	Messongo, Va	Annapolis, Md.
155334		Slp.	Olive M	5	5	37.8	11.7	2.7	4	1898	Oriole, Md	Crisfield, Md.
155267		Slp.	Olive Mulford	12	7	34.0	13.7	3.8	3	1894	Bridgeton, N. J	Bridgeton, N. J.
155101		Sch.	Olive V. Smith	8	8	47.0	12.7	3.4	5	1884	Somerset County, Md	Crisfield, Md.
155391		Slp.	Oliver	5	5	36.4	12.3	2.8	3	1900	Crisfield, Md	Do.
18933	H.P.G.W.	Sch.	Oliver Ames	456	433	134.4	33.2	17.1	6	1866	Berkley, Mass	New York, N. Y.
155025		Sch.	Oliver C	17	16	56.0	14.5	4.1	2	1881	Cambridge, Md	Annapolis, Md.
155082		Sch.	Oliver Gertrude	17	17	54.0	16.4	4.3	8	1883	Crisfield, Md	Baltimore, Md.
155300		Sch.	Oliver F. Kilham	73	43	81.0	21.0	9.0	16	1897	Essex, Mass	Salem, Mass.

[1] Formerly schooner-barge Black, Sheridan, Wilson Co., No. C.

[2] Formerly {a British bark Highland Glen. b Hawaiian bark Nuuanu.

[3] Formerly schooner-barge {a N. and W. 2. b Annie.

[4] Formerly schooner Sandusky.

[5] Formerly Japanese schooner Saikai Maru.

Merchant SAILING Vessels of the United States—Continued.

Official No.	Signal letters.	Rig.	Name of vessel.	Gross tonnage.	Net tonnage.	Length.	Breadth.	Depth.	Crew.	When built.	Where built.	Home port (where permanent document issues).
						Feet.	Feet.	Feet.				
155230	.....	Sch.	Olivette	33	31	58.8	16.0	6.6	3	1892	Valkaria, Fla	Key West, Fla.
155452	.....	Sch.	Olivette	22	13	54.0	18.1	3.9	4	1902	Biloxi, Miss	New Orleans, La.
19317	.....	Sch.	Olivia	14	13	49.7	17.8	4.0	2	1870	Wolf River, Miss	Gulfport, Miss.
155365	.....	*Sch.	Olivia R	8	5	35.5	13.9	2.9	2	1899	Biloxi, Miss	Brashear, La.
155351	.....	Slp.	Olivia Sears	15	15	40.0	14.8	5.6	9	1899	Gloucester, Mass	Gloucester, Mass.
155254	.....	Sch.	Ollie	7	7	42.0	11.6	2.7	1	1894	Morehead City, N. C	Beaufort, N. C.
200360	.....	Sch.	Ollie Ford	25	15	57.6	19.0	4.3	4	1903	Scranton, Miss	New Orleans, La.
155346	.....	Sch.	Olympia	77	50	81.6	22.0	8.6	14	1899	Essex, Mass	Gloucester, Mass.
155348	.....	Cat.	Olympia	6	6	35.0	12.0	4.0	1	1899	Atlantic City, N. J	Somers Point, N. J.
155367	.....	Sch.	Olympia	14	14	48.8	15.2	3.4	1	1899	Smyrna, N. C	Beaufort, N. C.
155441	.....	Slp.	Olympia	7	7	35.4	11.6	2.6	1	1901	Linbrook, N. Y	Patchogue, N. Y.
155228	K.L.H.M.	Bk.	Olympic	1,469	1,353	224.4	42.1	21.3	15	1892	Bath, Me	San Francisco, Cal.
19339	J.K.R.L.	Sch.	Omaha	116	110	89.3	25.3	8.3	3	1871	Hancock, Me	Bucksport, Me.
155135	.....	Slp.	Omaha	6	6	30.0	10.0	4.0	1	1887	South Brooklyn, N. Y	New York, N. Y.
155405	.....	Slp.	Omaha	8	8	30.7	11.8	5.4	2	1901	Bremen, Me	York, Me.
155262	K.M.C.H.	Sch.	Omega	584	522	163.2	39.3	13.5	8	1894	North Bend, Oreg	San Francisco, Cal.
201348	K.T.H.S.	Sch.	Onato	140	105	101.0	24.6	11.8	22	1904	Essex, Mass	Boston, Mass.
155081	K.B.P.R.	Bk.	Onaway	932	885	173.9	36.2	20.0	12	1883	Yarmouth, Me	Do.
155355	K.P.D.J.	Sch. y.	Ondawa	18	18	43.2	15.3	6.4	4	1888	Burlington, Vt	Marblehead, Mass.
203818	.....	Slp.	One	25	25	58.0	13.6	5.0	1	1892	Amityville, N. Y	Patchogue, N. Y.
18920	.....	Sch.	Oneida	201	190	134.1	24.3	9.2	5	1857	Ashtabula, Ohio	Milwaukee, Wis.
155361	.....	Sch.	Oneida	8	6	40.7	13.4	3.3	2	1898	Beaumont, Tex	Gulfport, Miss.
200408	.....	*Sch.	Oneida	20	13	49.6	17.1	4.2	4	1903	Biloxi, Miss	New Orleans, La.
155077	.....	Slp.	Only Daughter	11	10	37.7	13.0	3.7	1	1883	Glenwood, N. Y	Cold Spring, N. Y.
19236	.....	Sch.	Only Son	19	12	48.7	16.6	5.4	2	1854	Annamessex, Md	Tappahannock, Va.
19216	.....	Sch.	Onward	11	7	42.0	12.3	3.8	1	1867	Elizabeth City, N. C	Manteo, N. C.
155021	.....	*Slp.	Onward	17	16	50.0	15.7	4.0	1	1878	Alna, Me	Portland, Me.
155293	.....	Slp.	Onward	9	9	42.0	14.5	3.7	5	1896	Harrison, Md	Annapolis, Md.
19044	.....	Sch.	Ophelia	53	50	67.0	23.6	5.7	1	1863	Cold Spring, N. Y	Perth Amboy, N. J.
155209	.....	Lgr.	Ophelia	6	5	34.0	11.0	2.6	1	1891	Bayou Long, La	Brashear, La.
155104	.....	Sch.	Ora May	6	5	31.0	12.0	3.0	2	1884	Biloxi, Miss	Mobile, Ala.
19395	.....	Sch.	Oradene	5	5	30.0	9.3	3.0	1	1874	Hunting Quarters, N. C	Beaufort, N. C.
155030	.....	Sch.	Orah	7	6	46.0	10.5	3.0	2	1881	Tappahannock, Va	Richmond, Va.
18813	.....	Sch.	Orbit	30	22	57.7	19.5	5.3	6	1845	Dorchester County, Md	Baltimore, Md.
155332	.....	Slp.	Oregon	10	10	43.0	13.9	3.2	7	1898	Hudson, Md	Do.
155337	.....	Sch.	Oregon	11	9	45.0	12.8	3.0	1	1898	Beaufort, N. C	Beaufort, N. C.
155426	.....	Slp.	Oregon	8	7	40.0	14.0	3.4	1	1901	Hopkins, Va	Cape Charles, Va.
202622	K.V.C.W.	Sch.	Oregon	343	304	139.1	35.2	9.9	7	1905	Prosper, Oreg	Coos Bay, Oreg.
19257	.....	Sch.	Oriental	19	18	45.6	15.0	5.4	2	1852	Crisfield, Md	Alexandria, Va.
19418	J.Q.C.H.	Shp.	Oriental	1,688	1,550	220.1	42.2	24.9	17	1874	Bath, Me	San Francisco, Cal.
19477	.....	Sch.	Oriental	7	7	26.3	12.7	3.8	2	1877	Key West, Fla	Key West, Fla.
155044	.....	Sch.	Oriental	28	16	51.7	18.4	5.3	2	1881	Messongo, Va	Chincoteague, Va.
155193	.....	Slp.	Oriental	9	5	32.0	12.5	3.2	1	1887	Hyde County, N. C	Edenton, N. C.
202243	.....	Slp.	Oriente	6	6	23.0	8.6	4.9	2	1904	Culebra, P. R	San Juan, P. R.
155043	.....	Sch.	Oriole	18	17	56.2	15.5	4.3	2	1881	Baltimore, Md	Tappahannock, Va.
205385	.....	Sch.	Oriole	145	104	115.5	25.0	12.0	22	1908	Essex, Mass	Gloucester, Mass.
155022	.....	Sch.	Orion	14	13	42.8	15.0	4.5	1	1870	New Orleans, La	Mobile, Ala.
205601	.....	Slp.	Orizonte	7	7	32.1	13.0	5.3	3	1908	Ponce, P. R	San Juan, P. R.
155427	K.R.F.P.	Sch.	Orlando V. Wootten	677	573	167.2	36.2	13.6	8	1901	Bath, Me	Seaford, Del.
201688	K.T.P.N.	Sch.	Orleans	751	605	180.0	38.0	13.9	8	1905	.....do	Boston, Mass.
206651	.....	Sch.	Orlo	19	19	53.0	12.9	3.8	2	1909	Marysville, Wash	Port Townsend, Wash.
18860	H.P.G.D.	Sch.	Orozimbo	147	121	97.0	25.0	8.8	5	1854	Gouldsboro, Me	Boston, Mass.
155246	.....	Sch.	Orvid F. French	10	9	52.0	13.8	3.2	6	1893	St. Peters, Md	Brashear, La.
155289	.....	Slp.	Osbon	7	5	34.0	12.6	3.0	1	1896	Kitty Hawk, N. C	Elizabeth City, N. C.
19295	.....	Sch.	Osborn Curtis	48	45	68.0	22.7	5.0	4	1869	Squan, N. J	Perth Amboy, N. J.
205242	.....	Sch.	Oscar	54	49	79.0	21.4	4.6	3	1908	Washington, D. C	Washington, D. C.
155296	.....	Sch.	Oscar D	19	16	46.6	16.6	3.7	1	1897	Yorktown, Va	Newport News, Va.
155235	K.L.M.N.	Sch.	Oscar G	230	198	128.3	29.2	10.0	7	1892	Scranton, Miss	Mobile, Ala.
155432	.....	Sch.	Osceola	50	27	71.6	19.8	8.1	6	1901	Milton, Fla	Pensacola, Fla.
19388	.....	Sch.	Osprey	7	5	36.0	12.8	3.3	1	1873	Hatteras, N. C	Newbern, N. C.
19439	.....	Sch. y.	Osprey	27	27	51.8	17.6	5.4	4	1875	Noank, Conn	New York, N. Y.
155335	K.N.R.J.	Sch.	Otis	292	238	121.6	30.3	9.9	7	1898	Scranton, Miss	Gulfport, Miss.
206573	.....	Slp.	Otis	16	16	44.0	18.7	2.5	1	1907	White Salmon, Wash	Portland, Oreg.
155423	.....	Sch.	Otis Hubbard	23	23	59.8	19.6	4.4	2	1901	Elliott, Md	Crisfield, Md.
155455	.....	Sch.	Otis D. Terrell	13	9	46.4	16.2	3.9	2	1902	Portsmouth, N. C	Newbern, N. C.
19185	J.B.V.P.	Sch.	Otronto	105	99	79.7	23.3	8.3	2	1839	Surry, Me	Mt. Desert Ferry, Me.
155245	.....	Sch.	Otsego	11	10	49.0	13.2	3.4	2	1893	Jacksonville, Fla	Jacksonville, Fla.
155232	K.L.J.Q.	Sch.	Ottillie Fjord	261	247	130.0	31.6	9.6	18	1892	Fairhaven, Cal	San Francisco, Cal.
19437	.....	Sch.	Our Son	720	684	182.1	35.1	13.0	7	1875	Black River, Ohio	Niagara Falls, N. Y.
155297	.....	Slp.	Outing	12	10	30.5	13.0	4.6	3	1897	Miami, Fla	Key West, Fla.
155435	.....	*Sch.	Ox	12	6	40.7	13.4	2.9	2	1902	Ocean Springs, Miss	Gulfport, Miss.
200353	.....	Sch.	Oxalis	25	16	52.7	18.5	4.6	4	1903	Biloxi, Miss	Do.
155349	K.P.B.V.	*Sch.	Oxford	836	735	184.9	35.2	16.2	1	1899	Bath, Me	Perth Amboy, N. J.
155374	.....	Slp.	Oyster Boy	9	5	39.0	12.0	3.0	1	1899	Oldtrap, N. C	Newbern, N. C.
155171	.....	Sch.	Oystermen	51	49	71.2	20.6	6.1	3	1889	St. Michaels, Md	Annapolis, Md.

Merchant SAILING Vessels of the United States—Continued.

Official No.	Signal letters.	Rig.	Name of vessel.	Gross tonnage.	Net tonnage.	Length.	Breadth.	Depth.	Crew.	When built.	Where built.	Home port (where permanent document issues).
			P.			*Feet.*	*Feet.*	*Feet.*				
20492		Sch.	P. F. Leach	50	37	69.5	21.7	6.0	3	1873	Baltimore, Md	Baltimore, Md.
3726		Slp.	[1] P. H. Tawes	10	10	44.0	15.1	3.6	4	1897	Wittman, Md	Crisfield, Md.
150509		*Slp.	P. M. Bowie	8	8	35.9	12.7	2.5	1	1890	Matagorda, Tex	Port Lavaca, Tex.
4705		Slp.	[2] P. R. R. 200	56	53	72.8	22.7	6.4	1	1839	New Bedford, Mass	New York, N. Y.
16888		Slp.	[3] P. R. R. 209	84	80	69.5	28.0	7.5	1	1864	Brooklyn, N. Y	Do.
20338		Sch.	P. and R. No. 6	24	23	49.5	20.0	3.7	1	1870	San Francisco, Cal	San Francisco, Cal.
54624		*Sch.	Pacific	399	399	169.0	27.1	10.8	3	1901	Elkton, Md	Baltimore, Md.
209018		Sch.	Pacific	29	17	58.6	20.2	4.1	3	1911	Bay St. Louis, Miss	Gulfport, Miss.
150552	K. J. V. M.	Bk.	Pactolus	1,673	1,564	223.7	41.2	24.0	18	1891	Bath, Me	San Francisco, Cal.
150763		Slp.	Page and Donald	7	7	40.3	14.0	3.0	4	1897	Holland Island, Md	Crisfield, Md.
150621		Sch.	Paisley	1,046	994	211.0	35.0	16.6	6	1893	West Bay City, Mich	Duluth, Minn.
150824	K. P. G. V.	Sch. y.	Paladin	28	28	58.2	15.4	9.0	2	1899	Brooklyn, N. Y	New York, N. Y.
150420		Sch.	Palmer	7	7	34.5	10.5	3.4	1	1888	Hunting Quarters, N. C	Newbern, N. C.
19697		Sch.	Palmetto	32	21	57.8	20.1	6.3	8	1864	Somerset County, Md	Norfolk, Va.
150056	J. R. P. L.	*Sch.	Palmyra	1,299	1,251	197.9	38.8	24.2	6	1876	Bath, Me	Tacoma, Wash.
151004		Slp.	Pandora	8	8	31.6	11.2	3.6	1	1903	Seattle, Wash	Cordova, Alaska.
206800		Sch.	Panormites	18	14	48.7	16.0	4.5	8	1909	Tarpon Springs, Fla	Tampa, Fla.
150545		Ywl. y.	Papoose	15	14	44.0	12.6	9.6	3	1888	South Boston, Mass	Oswego, N. Y.
150997		Sch.	Paragon	115	80	97.6	24.2	11.4	16	1903	Essex, Mass	Gloucester, Mass.
150173	J. T. K. N.	Bk.	Paramita	1,582	1,444	216.6	41.3	23.1	15	1879	Freeport, Me	San Francisco, Cal.
150803	K. N. S. V.	*Sch.	Parks	474	397	165.9	34.3	10.3	2	1898	Bath, Me	New York, N. Y.
150721	K. M. S. C.	*Sch.	Passaic	875	791	192.0	34.7	16.4	3	1896	Noank, Conn	Do.
19627		Slp.	Passport	32	31	55.2	17.9	5.2	2	1849	Brookhaven, N. Y	Deer Isle, Me.
150840		Sch.	Pastime	7	7	34.3	11.8	2.7	2	1899	New Orleans, La	New Orleans, La.
150887		Sch.	Pathfinder	86	71	81.0	24.0	9.5	4	1900	Benicia, Cal	San Francisco, Cal.
20051		Sch.	Pathway	18	11	40.1	17.1	3.8	4	1861	Mauricetown, N. J	Bridgeton, N. J.
206424		Slp.	Patria	19	19	47.0	17.3	5.4	4	1909	Mayaguez, P. R	San Juan, P. R.
150601		Sch.	Patrick F. Prendergast	26	17	61.0	16.8	4.9	4	1892	St. Michaels, Md	Baltimore, Md.
150772		Sch.	Patriot	81	58	81.6	22.4	8.8	15	1898	Essex, Mass	Gloucester, Mass.
150867		Slp. y.	Paukewis	17	17	39.8	14.3	5.6	3	1900	South Boston, Mass	Stonington, Conn.
150407		Sch.	Paul Jones	9	5	50.1	13.1	3.5	1	1887	Somerset County, Md	Annapolis, Md.
150962	K. R. V. N.	Sch.	Paul Palmer	2,193	1,763	276.1	44.2	24.4	10	1902	Waldoboro, Me	Boston, Mass.
150923		Sch.	Paul C. Joslin	30	18	54.4	19.0	5.0	5	1901	Dorchester, N. J	Bridgeton, N. J.
150331		Sch.	Paul and Willie	35	33	57.8	21.7	4.5	1	1884	San Francisco, Cal	San Francisco, Cal.
200362		Sch.	Paulina	6	5	37.8	9.5	3.2	....	1900	Kochkomut, Alaska	St. Michael, Alaska.
150442		Slp.	Pauline	7	7	33.5	13.0	3.5	2	1888	Keyport, N. J	Perth Amboy, N. J.
150657		Slp.	Pauline	7	7	43.0	11.5	2.5	1	1894	Cape Banks, N. C	Beaufort, N. C.
150706		Slp.	Pauline	8	8	32.3	13.2	4.6	2	1893	Bridgeport, Conn	Bridgeport, Conn.
150709		Sch.	Pauline	75	51	82.0	22.2	8.4	15	1895	Essex, Mass	Gloucester, Mass.
150799		Slp.	Pauline	6	6	40.0	13.5	2.7	4	1898	Deal Island, Md	Crisfield, Md.
150926		Slp.	Pauline	8	8	41.9	16.0	3.5	5	1901	Crisfield, Md	Do.
20251		Sch.	Pawnee	24	23	49.5	16.0	5.7	4	1861	Somerset County, Md	Do.
201620		Sch.	Pawnee	20	13	50.3	19.4	3.7	5	1904	Handsboro, Miss	Mobile, Ala.
150832	K. P. J. H.	*Sch.	Paxinos	954	865	193.6	35.0	17.6	4	1899	Noank, Conn	Philadelphia, Pa.
27015		Ywl. y.	[4] Paxinosa	21	21	45.4	13.2	5.0	5	1893	Seattle, Wash	San Diego, Cal.
150845	K. P. M. T.	*Sch.	Paxtang	954	865	193.6	35.0	17.6	4	1899	Noank, Conn	Philadelphia, Pa.
19928		Sch.	Pearl	35	34	62.0	21.5	4.5	4	1861	Nyack, N. Y	Crisfield, Md.
20475		Sch.	Pearl	21	20	48.8	13.3	5.6	2	1874	Grand Haven, Mich	Marquette, Mich.
150239		Sch.	Pearl	21	20	53.0	15.2	5.3	7	1881	East Bay, Fla	Tampa, Fla.
150290		Slp.	Pearl	10	10	34.6	14.0	4.6	1	1883	Noank, Conn	New Haven, Conn.
150361		Slp.	Pearl	10	5	42.3	14.5	3.4	4	1885	Madison, Md	Wilmington, Del.
150366		Slp.	Pearl	15	9	42.0	16.8	4.3	4	1886	Goshen, N. J	Bridgeton, N. J.
150791		Slp.	Pearl	5	5	27.8	11.9	2.9	0	1885	Patchogue, N. Y	Patchogue, N. Y.
150912		Slp.	Pearl	11	11	36.9	14.0	3.6	1	1901	Lake Charles, La	Lake Charles, La.
206801		Sch.	Pearl	27	18	58.4	19.6	3.9	5	1908	Delisle, Miss	New Orleans, La.
145374		Sch.	[5] Pearl Cullen	40	26	68.9	22.9	4.8	3	1884	Marcus Hook, Pa	Perth Amboy, N. J.
150227	J. V. N. G.	Sch.	Pearl Nelson	123	117	85.6	23.8	9.0	5	1881	Essex, Mass	Lubec, Me.
20390		Slp.	Pearlia and Lelia	10	6	37.5	14.5	4.0	2	1871	Chester, Pa	Bridgeton, N. J.
150028		Slp.	Pearsall	6	6	37.0	12.8	2.7	2	1871	Hempstead, N. Y	Newport News, Va.
150956		Slp.	[6] Pedrito	17	15	37.2	12.3	7.0	3	1889	Tortola, P. R	San Juan, P. R.
150034		Sch.	[7] Pedro Varela (whaling)	89	85	83.6	23.0	8.7	18	1853	Somerset, Mass	New Bedford, Mass.
7434		Sch.	[8] Peerless	27	26	69.2	19.2	5.0	6	1861	Bridgeport, Conn	Charleston, S. C.
150030		Sch.	Peerless	16	12	44.8	15.4	4.8	1	1874	Baltimore, Md	Newport News, Va.
150157	J. T. G. H.	Sch.	Peerless	244	232	127.0	33.0	9.9	6	1878	Gardiner, Oreg	San Francisco, Cal.
150321		Sch.	Peerless	19	18	42.6	15.8	4.6	6	1884	Marco, Fla	Key West, Fla.
19854		Sch.	Pell S. C. Vought	77	73	71.6	26.4	6.1	2	1862	Nyack, N. Y	Bridgeport, Conn.
151000	K. S. L. T.	Slp. y.	Pellegrina	19	17	47.1	13.6	6.5	2	1903	Boston, Mass	Philadelphia, Pa.
20391		Sch.	Pemaquid	58	55	67.1	21.8	6.5	2	1870	Bristol, Me	Bangor, Me.
200331	K. S. Q. W.	Sch.	Pendleton Brothers	970	850	194.8	38.8	19.4	7	1903	Belfast, Me	New York, N. Y.
92072	K. G. D. P.	Sch.	[9] Pendleton Satisfaction	524	459	154.5	35.0	12.5	6	1889	Bath, Me	Belfast, Me.
203577	K. V. Q. C.	Sch.	Pendleton Sisters	999	879	207.6	38.6	19.8	7	1906	Belfast, Me	New York, N. Y.
150686		Sch.	Penguin	33	31	51.5	15.4	7.1	2	1894	Ballard, Wash	Wrangell, Alaska.

[1] Formerly sloop Bena.
[2] Formerly sloop Cornelia.
[3] Formerly sloop Minneho
[4] Formerly yawl-yacht Xora.
[5] Formerly schooner Thomas J. Clayton.
[6] Formerly Spanish schooner Pedrito.
[7] Formerly U. S. R. C. schooner James Campbell.
[8] Formerly schooner-yacht Edith.
[9] Formerly schooner Myra B. Weaver.

Merchant SAILING Vessels of the United States—Continued.

Official No.	Signal letters.	Rig.	Name of vessel.	Gross tonnage.	Net tonnage.	Length.	Breadth.	Depth.	Crew.	When built.	Where built.	Home port (where permanent document issues).
						Feet.	Feet.	Feet.				
155230		Sch.	Olivette	33	31	58.8	16.0	6.6	3	1892	Valkaria, Fla	Key West, Fla.
155452		Sch.	Olivette	22	13	54.0	18.1	3.9	4	1902	Biloxi, Miss	New Orleans, La.
19317		Sch.	Olivia	14	13	49.7	17.8	4.0	2	1870	Wolf River, Miss	Gulfport, Miss.
155365		*Sch.	Olivia R	8	5	35.5	13.9	2.9	2	1899	Biloxi, Miss	Brashear, La.
155351		Slp.	Olivia Sears	15	15	40.0	14.8	5.6	9	1899	Gloucester, Mass	Gloucester, Mass.
155254		Sch.	Ollie	7	7	42.0	11.6	2.7	1	1894	Morehead City, N. C	Beaufort, N. C.
200360		Sch.	Ollie Ford	25	15	57.6	19.0	4.3	4	1903	Scranton, Miss	New Orleans, La.
155346		Sch.	Olympia	77	50	81.6	22.0	8.6	14	1899	Essex, Mass	Gloucester, Mass.
155348		Cat.	Olympia	6	5	35.0	12.0	4.0	1	1899	Atlantic City, N. J	Somers Point, N. J.
155367		Sch.	Olympia	14	14	48.8	15.2	3.4	1	1899	Smyrna, N. C	Beaufort, N. C.
155441		Slp.	Olympia	7	7	35.4	11.6	2.6	1	1901	Linbrook, N. Y	Patchogue, N. Y.
155228	K.L.H.M.	Bk.	Olympic	1,469	1,353	224.4	42.1	21.3	15	1892	Bath, Me	San Francisco, Cal.
19339	J.K.R.L.	Sch.	Omaha	116	110	89.3	25.3	8.3	3	1871	Hancock, Me	Bucksport, Me.
155135		Slp.	Omaha	6	6	30.0	10.0	4.0	1	1887	South Brooklyn, N. Y	New York, N. Y.
155405		Slp.	Omaha	8	8	30.7	11.8	5.4	2	1901	Bremen, Me	York, Me.
155262	K.M.C.H.	Sch.	Omega	584	522	163.2	39.3	13.5	8	1894	North Bend, Oreg	San Francisco, Cal.
201348	K.T.H.S.	Sch.	Onato	140	105	101.0	24.6	11.8	22	1904	Essex, Mass	Boston, Mass.
155081	K.B.P.R.	Bk.	Onaway	932	885	173.9	36.2	20.0	12	1883	Yarmouth, Me	Do.
155355	K.P.D.J.	Sch. y.	Ondawa	18	18	43.2	15.3	6.4	4	1888	Burlington, Vt	Marblehead, Mass.
203818		Slp.	One	25	25	58.0	13.6	5.0	1	1892	Amityville, N. Y	Patchogue, N. Y.
18920		Sch.	Oneida	201	190	134.1	24.3	9.2	5	1857	Ashtabula, Ohio	Milwaukee, Wis.
155361		Sch.	Oneida	8	6	40.7	13.4	3.3	2	1898	Beaumont, Tex	Gulfport, Miss.
200408		*Sch.	Oneida	20	13	49.6	17.1	4.2	4	1903	Biloxi, Miss	New Orleans, La.
155077		Slp.	Only Daughter	11	10	37.7	13.0	3.7	1	1883	Glenwood, N. Y	Cold Spring, N. Y.
19236		Sch.	Only Son	19	12	48.7	16.6	5.4	2	1854	Annamessex, Md	Tappahannock, Va.
19216		Sch.	Onward	11	7	42.0	12.3	3.8	1	1867	Elizabeth City, N. C	Manteo, N. C.
155021		*Slp.	Onward	17	16	50.0	15.7	4.0	1	1878	Alna, Me	Portland, Me.
155293		Slp.	Onward	9	9	42.0	14.5	3.7	5	1896	Harrison, Md	Annapolis, Md.
19044		Sch.	Ophelia	53	50	67.0	23.6	5.7	1	1863	Cold Spring, N. Y	Perth Amboy, N. J.
155209		Lgr.	Ophelia	6	5	34.0	11.0	2.6	1	1891	Bayou Long, La	Brashear, La.
155104		Sch.	Ora May	6	5	31.0	12.0	3.0	2	1884	Biloxi, Miss	Mobile, Ala.
19395		Sch.	Oradene	5	5	30.0	9.3	3.0	1	1874	Hunting Quarters, N. C	Beaufort, N. C.
155030		Sch.	Orah	7	6	46.0	10.5	3.0	2	1881	Tappahannock, Va	Richmond, Va.
18813		Sch.	Orbit	30	22	57.7	19.5	5.3	6	1845	Dorchester County, Md	Baltimore, Md.
155332		Slp.	Oregon	10	10	43.0	13.9	3.2	7	1898	Hudson, Md	Do.
155337		Sch.	Oregon	11	9	45.0	12.8	3.0	1	1898	Beaufort, N. C	Beaufort, N. C.
155426		Slp.	Oregon	8	7	40.0	14.0	3.4	1	1901	Hopkins, Va	Cape Charles, Va.
202622	K.V.C.W.	Sch.	Oregon	343	304	139.1	35.2	9.9	7	1905	Prosper, Oreg	Coos Bay, Oreg.
19257		Sch.	Oriental	19	18	45.6	15.0	5.4	2	1852	Crisfield, Md	Alexandria, Va.
19418	J.Q.C.H.	Shp.	Oriental	1,688	1,550	220.1	42.2	24.9	17	1874	Bath, Me	San Francisco, Cal.
19477		Sch.	Oriental	7	7	26.3	12.7	3.8	2	1877	Key West, Fla	Key West, Fla.
155044		Sch.	Oriental	28	16	51.7	18.4	5.3	2	1881	Messongo, Va	Chincoteague, Va.
155193		Slp.	Oriental	9	5	32.0	12.5	3.2	1	1887	Hyde County, N. C	Edenton, N. C.
202243		Slp.	Oriente	6	6	23.0	8.6	4.9	2	1904	Culebra, P. R	San Juan, P. R.
155043		Sch.	Oriole	18	17	56.2	15.5	4.3	2	1881	Baltimore, Md	Tappahannock, Va.
205385		Sch.	Oriole	145	104	115.5	25.0	12.0	22	1908	Essex, Mass	Gloucester, Mass.
155022		Sch.	Orion	14	13	42.8	15.0	4.5	1	1870	New Orleans, La	Mobile, Ala.
205601		Slp.	Orizonte	7	7	32.1	13.0	5.3	3	1908	Ponce, P. R	San Juan, P. R.
155427	K.R.F.P.	Sch.	Orlando V. Wootten	677	573	167.2	36.2	13.6	8	1901	Bath, Me	Seaford, Del.
201688	K.T.P.N.	Sch.	Orleans	751	605	180.0	38.0	13.9	8	1905	....do	Boston, Mass.
206651		Sch.	Orlo	19	19	53.0	12.9	3.8	2	1909	Marysville, Wash	Port Townsend, Wash.
18860	H.P.G.D.	Sch.	Orozimbo	147	121	97.0	25.0	8.8	5	1854	Gouldsboro, Me	Boston, Mass.
155246		Sch.	Orvid F. French	10	9	52.0	13.8	3.2	6	1893	St. Peters, Md	Brashear, La.
155289		Slp.	Osbon	7	5	34.0	12.6	3.0	1	1896	Kitty Hawk, N. C	Elizabeth City, N. C.
19295		Sch.	Osborn Curtis	48	45	68.0	22.7	5.0	4	1869	Squan, N. J	Perth Amboy, N. J.
205242		Sch.	Oscar	54	49	79.0	21.4	4.6	3	1908	Washington, D. C	Washington, D. C.
155296		Sch.	Oscar D	19	16	46.6	16.6	3.7	1	1897	Yorktown, Va	Newport News, Va.
155235	K.L.M.N.	Sch.	Oscar G	230	198	128.3	29.2	10.0	7	1892	Scranton, Miss	Mobile, Ala.
155432		Sch.	Osceola	50	27	71.6	19.8	8.1	6	1901	Milton, Fla	Pensacola, Fla.
19388		Sch.	Osprey	7	5	36.0	12.8	3.3	1	1873	Hatteras, N. C	Newbern, N. C.
19439		Sch. y.	Osprey	27	27	51.8	17.6	5.4	4	1875	Noank, Conn	New York, N. Y.
155335	K.N.R.J.	Sch.	Otis	292	238	121.6	30.3	9.9	7	1898	Scranton, Miss	Gulfport, Miss.
206573		Slp.	Otis	16	16	44.0	18.7	2.5	1	1907	White Salmon, Wash	Portland, Oreg.
155423		Sch.	Otis Hubbard	23	23	59.8	19.6	4.4	2	1901	Elliott, Md	Crisfield, Md.
155455		Sch.	Otis D. Terrell	13	9	46.4	16.2	3.9	2	1902	Portsmouth, N. C	Newbern, N. C.
19185	J.B.V.P.	Sch.	Otronto	105	99	79.7	23.3	8.3	2	1839	Surry, Me	Mt. Desert Ferry, Me.
155245		Sch.	Otsego	11	10	49.0	13.2	3.4	2	1893	Jacksonville, Fla	Jacksonville, Fla.
155232	K.L.J.Q.	Sch.	Ottillie Fjord	261	247	130.0	31.6	9.6	18	1892	Fairhaven, Cal	San Francisco, Cal.
19437		Sch.	Our Son	720	684	182.1	35.1	13.0	7	1875	Black River, Ohio	Niagara Falls, N. Y.
155297		Slp.	Outing	12	10	30.5	13.0	4.6	3	1897	Miami, Fla	Key West, Fla.
155435		*Sch.	Ox	12	6	40.7	13.4	2.9	2	1902	Ocean Springs, Miss	Gulfport, Miss.
200353		Sch.	Oxalis	25	16	52.7	18.5	4.6	4	1903	Biloxi, Miss	Do.
155349	K.P.B.V.	*Sch.	Oxford	836	735	184.9	35.2	16.2	1	1899	Bath, Me	Perth Amboy, N. J.
155374		Slp.	Oyster Boy	9	5	39.0	12.0	3.0	1	1899	Oldtrap, N. C	Newbern, N. C.
155171		Sch.	Oystermen	51	49	71.2	20.6	6.1	3	1889	St. Michaels, Md	Annapolis, Md.

Merchant SAILING Vessels of the United States—Continued.

Official No.	Signal letters.	Rig.	Name of vessel.	Gross tonnage.	Net tonnage.	Length.	Breadth.	Depth.	Crew.	When built.	Where built.	Home port (where permanent document issues).
			P.			*Feet.*	*Feet.*	*Feet.*				
20492	.....	Sch.	P. F. Leach	50	37	69.5	21.7	6.0	3	1873	Baltimore, Md	Baltimore, Md.
3726	.....	Slp.	[1] P. H. Tawes	10	10	44.0	15.1	3.6	4	1897	Wittman, Md	Crisfield, Md.
150509	.....	*Slp.	P. M. Bowie	8	8	35.9	12.7	2.5	1	1890	Matagorda, Tex	Port Lavaca, Tex.
4705	.....	Slp.	[2] P. R. R. 200	56	53	72.8	22.7	6.4	1	1839	New Bedford, Mass	New York, N. Y.
16888	.....	Slp.	[3] P. R. R. 209	84	80	69.5	28.0	7.5	1	1864	Brooklyn, N. Y	Do.
20338	.....	Sch.	P. and R. No. 6	24	23	49.5	20.0	3.7	1	1870	San Francisco, Cal	San Francisco, Cal.
54624	.....	*Sch.	Pacific	399	399	169.0	27.1	10.8	3	1901	Elkton, Md	Baltimore, Md.
209018	.....	Sch.	Pacific	29	17	58.6	20.2	4.1	3	1911	Bay St. Louis, Miss	Gulfport, Miss.
150552	K. J. V. M.	Bk.	Pactolus	1,673	1,564	223.7	41.2	24.0	18	1891	Bath, Me	San Francisco, Cal.
150763	.....	Slp.	Page and Donald	7	7	40.3	14.0	3.0	4	1897	Holland Island, Md	Crisfield, Md.
150621	.....	Sch.	Paisley	1,046	994	211.0	35.0	16.6	6	1893	West Bay City, Mich	Duluth, Minn.
150824	K. P. G. V.	Sch. y.	Paladin	28	28	58.2	15.4	9.0	2	1899	Brooklyn, N. Y	New York, N. Y.
150420	.....	Sch.	Palmer	7	7	34.5	10.5	3.4	1	1888	Hunting Quarters, N. C	Newbern, N. C.
19697	.....	Sch.	Palmetto	32	21	57.8	20.1	6.3	8	1864	Somerset County, Md	Norfolk, Va.
150056	J. R. P. L.	*Sch.	Palmyra	1,299	1,251	197.9	38.8	24.2	6	1876	Bath, Me	Tacoma, Wash.
151004	.....	Slp.	Pandora	8	8	31.6	11.2	3.6	1	1903	Seattle, Wash	Cordova, Alaska.
206800	.....	Sch.	Panormites	18	14	48.7	16.0	4.5	8	1909	Tarpon Springs, Fla	Tampa, Fla.
150545	.....	Ywl. y.	Papoose	15	14	44.0	12.6	9.6	3	1888	South Boston, Mass	Oswego, N. Y.
150997	.....	Sch.	Paragon	115	80	97.6	24.2	11.4	16	1903	Essex, Mass	Gloucester, Mass.
150173	J. T. K. N.	Bk.	Paramita	1,582	1,444	216.6	41.3	23.1	15	1879	Freeport, Me	San Francisco, Cal.
150803	K. N. S. V.	*Sch.	Parks	474	397	165.9	34.3	10.3	2	1898	Bath, Me	New York, N. Y.
150721	K. M. S. C.	*Sch.	Passaic	875	791	192.0	34.7	16.4	3	1896	Noank, Conn	Do.
19627	.....	Slp.	Passport	32	31	55.2	17.9	5.2	2	1849	Brookhaven, N. Y	Deer Isle, Me.
150840	.....	Sch.	Pastime	7	7	34.3	11.8	2.7	2	1899	New Orleans, La	New Orleans, La.
150887	.....	Sch.	Pathfinder	86	71	81.0	24.0	9.5	4	1900	Benicia, Cal	San Francisco, Cal.
20051	.....	Sch.	Pathway	18	11	40.1	17.1	3.8	4	1861	Mauricetown, N. J	Bridgeton, N. J.
206424	.....	Slp.	Patria	19	19	47.0	17.3	5.4	4	1909	Mayaguez, P. R	San Juan, P. R.
150601	.....	Sch.	Patrick F. Prendergast	26	17	61.0	16.8	4.9	4	1892	St. Michaels, Md	Baltimore, Md.
150772	.....	Sch.	Patriot	81	58	81.6	22.4	8.8	15	1898	Essex, Mass	Gloucester, Mass.
150867	.....	Slp. y.	Paukewis	17	17	39.8	14.3	5.6	3	1900	South Boston, Mass	Stonington, Conn.
150407	.....	Sch.	Paul Jones	9	5	50.1	13.1	3.5	1	1887	Somerset County, Md	Annapolis, Md.
150962	K. R. V. N.	Sch.	Paul Palmer	2,193	1,763	276.1	44.2	24.4	10	1902	Waldoboro, Me	Boston, Mass.
150923	.....	Sch.	Paul C. Joslin	30	18	54.4	19.0	5.0	5	1901	Dorchester, N. J	Bridgeton, N. J.
150331	.....	Sch.	Paul and Willie	35	33	57.8	21.7	4.5	1	1884	San Francisco, Cal	San Francisco, Cal.
200362	.....	Sch.	Paulina	6	5	37.8	9.5	3.2	....	1900	Kochkomut, Alaska	St. Michael, Alaska.
150442	.....	Slp.	Pauline	7	7	33.5	13.0	3.5	2	1888	Keyport, N. J	PerthAmboy, N. J.
150657	.....	Slp.	Pauline	7	7	43.0	11.5	2.5	1	1894	Cape Banks, N. C	Beaufort, N. C.
150706	.....	Slp.	Pauline	8	8	32.3	13.2	4.6	2	1893	Bridgeport, Conn	Bridgeport, Conn.
150709	.....	Sch.	Pauline	75	51	82.0	22.2	8.4	15	1895	Essex, Mass	Gloucester, Mass.
150799	.....	Slp.	Pauline	6	6	40.0	13.5	2.7	4	1898	Deal Island, Md	Crisfield, Md.
150926	.....	Slp.	Pauline	8	8	41.9	16.0	3.5	5	1901	Crisfield, Md	Do.
20251	.....	Sch.	Pawnee	24	23	49.5	16.0	5.7	4	1861	Somerset County, Md	Do.
201620	.....	Sch.	Pawnee	20	13	50.3	19.4	3.7	5	1904	Handsboro, Miss	Mobile, Ala.
150832	K. P. J. H.	*Sch.	Paxinos	954	865	193.6	35.0	17.6	4	1899	Noank, Conn	Philadelphia, Pa.
27015	.....	Ywl. y.	[4] Paxinosa	21	21	45.4	13.2	5.0	5	1893	Seattle, Wash	San Diego, Cal.
150845	K. P. M. T.	*Sch.	Paxtang	954	865	193.6	35.0	17.6	4	1899	Noank, Conn	Philadelphia, Pa.
19928	.....	Sch.	Pearl	35	34	62.0	21.5	4.5	4	1861	Nyack, N. Y	Crisfield, Md.
20475	.....	Sch.	Pearl	21	20	48.8	13.3	5.6	2	1874	Grand Haven, Mich	Marquette, Mich.
150239	.....	Sch.	Pearl	21	20	53.0	15.2	5.3	7	1881	East Bay, Fla	Tampa, Fla.
150290	.....	Slp.	Pearl	10	10	34.6	14.0	4.6	1	1883	Noank, Conn	New Haven, Conn.
150361	.....	Slp.	Pearl	10	5	42.3	14.5	3.4	4	1885	Madison, Md	Wilmington, Del.
150366	.....	Slp.	Pearl	15	9	42.0	16.8	4.3	4	1886	Goshen, N. J	Bridgeton, N. J.
150791	.....	Slp.	Pearl	5	5	27.8	11.9	2.9	0	1885	Patchogue, N. Y	Patchogue, N. Y.
150912	.....	Slp.	Pearl	11	11	36.9	14.0	3.6	1	1901	Lake Charles, La	Lake Charles, La.
205801	.....	Sch.	Pearl	27	18	58.4	19.6	3.9	5	1908	Delisle, Miss	New Orleans, La.
145374	.....	Sch.	[5] Pearl Cullen	40	26	68.9	22.9	4.8	3	1884	Marcus Hook, Pa	Perth Amboy, N. J.
150227	J. V. N. G.	Sch.	Pearl Nelson	123	117	85.6	23.8	9.0	5	1881	Essex, Mass	Lubec, Me.
20390	.....	Slp.	Pearlia and Lelia	10	6	37.5	14.5	4.0	2	1871	Chester, Pa	Bridgeton, N. J.
150028	.....	Slp.	Pearsall	6	6	37.0	12.8	2.7	2	1871	Hempstead, N. Y	Newport News, Va.
150956	.....	Slp.	[6] Pedrito	17	15	37.2	12.3	7.0	3	1889	Tortola, P. R	San Juan, P. R.
150034	.....	Sch.	[7] Pedro Varela (whaling)	89	85	83.6	23.0	8.7	18	1853	Somerset, Mass	New Bedford, Mass.
7434	.....	Sch.	[8] Peerless	27	26	69.2	19.2	5.0	6	1861	Bridgeport, Conn	Charleston, S. C.
150030	.....	Sch.	Peerless	16	12	44.8	15.4	4.8	1	1874	Baltimore, Md	Newport News, Va.
150157	J. T. G. H.	Sch.	Peerless	244	232	127.0	33.0	9.9	6	1878	Gardiner, Oreg	San Francisco, Cal.
150321	.....	Sch.	Peerless	19	18	42.6	15.8	4.6	6	1884	Marco, Fla	Key West, Fla.
19854	.....	Sch.	Pell S. C. Vought	77	73	71.6	26.4	6.1	2	1862	Nyack, N. Y	Bridgeport, Conn.
151000	K. S. L. T.	Slp. y.	Pellegrina	19	17	47.1	13.6	6.5	2	1903	Boston, Mass	Philadelphia, Pa.
20391	.....	Sch.	Pemaquid	58	55	67.1	21.8	6.5	2	1870	Bristol, Me	Bangor, Me.
200331	K. S. Q. W.	Sch.	Pendleton Brothers	970	850	194.8	38.8	19.4	7	1903	Belfast, Me	New York, N. Y.
92072	K. G. D. P.	Sch.	[9] Pendleton Satisfaction	524	459	154.5	35.0	12.5	6	1889	Bath, Me	Belfast, Me.
203577	K. V. Q. C.	Sch.	Pendleton Sisters	999	879	207.6	38.6	19.8	7	1906	Belfast, Me	New York, N. Y.
150686	.....	Sch.	Penguin	33	31	51.5	15.4	7.1	2	1894	Ballard, Wash	Wrangell, Alaska.

[1] Formerly sloop Bena.
[2] Formerly sloop Cornelia.
[3] Formerly sloop Minneho
[4] Formerly yawl-yacht Xora.
[5] Formerly schooner Thomas J. Clayton.
[6] Formerly Spanish schooner Pedrito.
[7] Formerly U. S. R. C. schooner James Campbell.
[8] Formerly schooner-yacht Edith.
[9] Formerly schooner Myra B. Weaver.

Merchant SAILING Vessels of the United States—Continued.

Official No.	Signal letters.	Rig.	Name of vessel.	Gross tonnage.	Net tonnage.	Length.	Breadth.	Depth.	Crew.	When built.	Where built.	Home port (where permanent document issues).
						Feet.	Feet.	Feet.				
20589		Sch.	Quick Time	43	41	65.0	22.0	6.5	3	1883	Pocomoke City, Md	Annapolis, Md.
20608		Sch.	Quick Time	10	9	52.0	14.1	3.2	2	1893	St. Peters, Md	Alexandria, Va.
205778		Slp.	Quick Time	5	5	39.5	12.2	2.8	3	1907	Deep Creek, Va	Crisfield, Md.
20615	K. N. C. J.	Sch. y.	QUISSETTA	62	62	78.9	18.0	9.3	10	1896	Newburgh, N. Y	Boston, Mass.
20551		Sch.	Quiver	31	29	55.7	19.0	6.5	2	1869	Somerset County, Md	Tappahannock, Va.
20585		Sch.	Qui Vive	9	9	54.0	15.6	3.6	3	1881	Solomons Island, Md	Baltimore, Md.
200220		Sch.	Quonnapowitt	114	76	92.0	23.6	11.0	17	1903	Gloucester, Mass	Boston, Mass.
204961		Slp.	Quock See Wo	30	15	59.5	16.0	5.6	2	1908	San Francisco, Cal	San Francisco, Cal.
20638		Sch.	Quo Vadis	8	8	35.2	13.9	4.0	1	1902	Cedar Keys, Fla	Key West, Fla.
			R.									
110532		Sch.	R. Bottsford	499	474	167.1	32.9	10.3	6	1882	Lorain, Ohio	Cleveland, Ohio.
110397	J. T. L. Q.	Sch.	R. Bowers	435	373	150.5	33.5	12.2	5	1879	Camden, Me	Boston, Mass.
21380		Sch.	R. Mason	50	48	71.0	22.0	6.0	3	1856	St. Michaels, Md	Washington, D. C.
110530		Sch.	R. A. Dodson	22	15	54.0	16.5	4.7	2	1882	.....do	Baltimore, Md.
209239		Slp.	R. A. Meredith	10	7	39.2	13.8	3.9	5	1911	Rumbley, Md	Crisfield, Md.
111252		Sch.	R. A. Williams	18	12	44.0	14.3	3.1	3	1899	St. Martins, Md	Chincoteague, Va.
111134		Sch.	R. B. Haynie	31	22	64.6	19.1	5.0	3	1896	Solomons, Md	Annapolis, Md.
110074		Sch.	R. B. Leeds	34	22	67.8	17.3	5.1	2	1872	Williamsburg, N. Y	Crisfield, Md.
110178		Sch.	R. B. Spedden	84	80	85.6	24.0	6.3	3	1874	Dorchester County, Md	Baltimore, Md.
111387		Sch.	R. C. Beaman	12	9	44.3	15.9	2.6	1	1901	Hatteras, N. C	Elizabeth City, N. C.
111303	K. Q. H. G.	Sch.	R. C. Slade	673	601	176.6	38.7	14.0	10	1900	Aberdeen, Wash	San Francisco, Cal.
203568		Sch.	R. D. Sheppard	43	26	63.0	19.8	5.5	6	1906	Greenwich, N. J	Bridgeton, N. J.
110537		Slp.	R. E. English	13	8	42.0	14.8	4.6	3	1882	Marcus Hook, Pa	Wilmington, Del.
110551		Sch.	R. E. Powell	68	49	83.8	22.9	6.3	7	1882	Whites Landing, Md	Crisfield, Md.
110418		Sch.	R. F. Jameson	8	8	36.4	11.8	4.4	3	1880	Camden, Me	Marblehead, Mass.
110722		Sch.	R. G. Cleveland	20	19	48.6	17.2	4.6	2	1887	Baltimore, Md	Annapolis, Md.
110961		Sch.	R. H. Daugherty	18	12	59.5	17.5	4.4	4	1891	Madison, Md	Crisfield, Md.
111432		Slp.	R. J. Allen	12	12	46.0	15.8	4.6	6	1902	Oriole, Md	Do.
111323	K. Q. N. H.	*Sch.	R. J. Camp	703	703	179.0	35.0	12.3	3	1900	Bethel, Del	Wilmington, Del.
110731		Sch.	R. J. Waller	9	8	42.0	12.0	3.0	1	1883	Somerset County, Md	Norfolk, Va.
110660		Slp.	R. J. White	12	7	40.7	14.9	4.3	1	1884	Wicomico County, Md	Newbern, N. C.
111452		Sch.	R. L. Lee	10	10	42.0	13.0	4.0	1	1903	St. Marys, Ga	St. Marys, Ga.
21514		Sch.	R. L. Loper	24	23	48.0	18.9	4.0	2	1859	Marshallville, N. J	Norfolk, Va.
111127		Slp.	R. L. Miles	8	5	39.9	13.1	3.3	4	1896	Oriole, Md	Crisfield, Md.
21112	H. Q. B. P.	Sch.	R. L. Tay	151	120	105.0	27.5	7.7	5	1857	Milford, Del	Bangor, Me.
110617		Sch.	R. M. Blundon	43	40	71.0	19.0	6.0	7	1883	NorthumberlandCounty,Va	Baltimore, Md.
110798		Sch.	R. N. Elsey	6	6	40.5	10.7	2.9	3	1888	Taylors Island, Md	Annapolis, Md.
126365	K. D. L. R.	Sch.	[1] R. P. Pendleton	1,124	952	193.2	40.1	17.8	9	1886	Bath, Me	New York, N. Y.
111287	K. Q. C. G.	Bk.	[2] R. P. RITHET	1,097	1,043	200.5	38.0	19.0	13	1892	Glasgow, Scotland	San Francisco, Cal.
110296	J. S. C. G.	*Sch.	R. R. Thomas	1,393	1,277	202.0	39.7	24.7	3	1876	Searsport, Me	New York, N. Y.
110502		Sch.	R. S. Wilber	15	15	42.0	15.8	3.8	2	1881	Norfolk, Va	Newport News, Va.
21905		Slp.	R. T. Osborn	9	9	34.5	14.0	3.5	1	1869	Freeport, N. Y	Norfolk, Va.
111005	K. L. M. T.	Sch.	R. T. Rundlett	271	219	124.6	32.1	8.7	5	1892	Wiscasset, Me	Baltimore, Md.
110629		Sch.	R. V. Lane	38	26	65.5	20.2	5.0	2	1884	Queens Creek, Va	Newport News, Va.
110945	K. J. T. W.	Sch.	R. W. Bartlett	521	473	160.0	37.0	12.0	8	1891	Fairhaven, Cal	San Francisco, Cal.
111440		Slp.	R. W. Blanchard	10	8	44.5	14.6	3.0	1	1902	Davis, N. C	Beaufort, N. C.
111102	K. M. N. S.	Sch.	R. W. Hopkins	935	828	177.8	38.9	18.5	8	1896	Thomaston, Me	Boston, Mass.
111245		Sch.	R. W. Taylor	10	7	46.0	13.2	2.7	5	1899	Morehead City, N. C	Tampa, Fla.
111361		Sch.	R. W. West	20	13	57.0	15.7	4.0	2	1901	Montague, Va	Tappahannock, Va.
111199	K. N. Q. P.	Sch.	Rachael W. Stevens	1,211	1,032	195.5	40.4	18.4	8	1898	Bath, Me	Hartford, Conn.
21244		Sch.	Radiant	68	65	69.0	22.0	6.7	2	1836	Brookhaven, N. Y	Deer Isle, Me.
111090	K. M. J. C.	*Sch.	Radnor	678	644	176.4	35.0	14.2	2	1895	Noank, Conn	Perth Amboy, N. J.
206805		Slp.	Rae Hall	9	9	33.0	11.0	3.8	1	1900	Cape May, N. J	Somers Point, N. J.
110060		Sch.	Railroad	36	35	53.9	19.5	6.3	1	1872	Castine, Me	Portland, Me.
110941		Cat.	Rainbow	6	5	27.4	12.2	3.6	0	1889	Newport, R. I	Providence, R. I.
111256		*Sch.	Rainbow	10	6	38.0	14.2	3.1	3	1899	Delisle, Miss	Gulfport, Miss.
111281		Slp. y.	†Rainbow	74	66	81.6	19.4	14.2	6	1900	Bristol, R. I	Bridgeport, Conn.
203959		Slp.	Ralph A	15	8	43.2	13.2	6.2	1	1907	Bremen, Me	Bath, Me.
111057		Sch.	Ralph Russell	73	48	83.0	22.0	8.5	15	1894	Gloucester, Mass	Gloucester, Mass.
110316		Sch.	Ralph E. Eaton	68	46	73.5	21.0	7.5	9	1877	Essex, Mass	Tampa, Fla.
110776		Sch.	Ralph J. Long	90	85	87.0	27.4	5.7	5	1888	Bandon, Oreg	Port Townsend, Wash.
110350		Sch.	Ralph K. Grant	47	45	60.5	20.1	6.2	2	1878	Ellsworth, Me	Machias, Me.
111386	K. R. J. S.	Sch.	Ralph L. Hall	125	90	103.6	24.5	10.8	22	1901	Gloucester, Mass	Gloucester, Mass.
110315	J. S. G. P.	Sch.	Ralph M. Hayward	604	538	152.0	33.6	15.3	6	1877	Waldoboro, Me	Boston, Mass.
202496		Slp.	Ralph T. Webster	10	8	47.7	15.3	3.5	5	1905	Oriole, Md	Crisfield, Md.
110845		Slp.	Rambler	5	5	31.6	12.8	3.0	1	1881	Bayshore, N. Y	Patchogue, N. Y.
111316		Slp.	Rambler	5	5	23.6	11.2	3.3	0	1900	Argyle, Wash	Port Townsend, Wash.
210005		Ywl. y.	Rambler	14	14	41.2	12.2	5.4	2	1903	Grand Rapids, Mich	Chicago, Ill.
110977		Slp.	Ramona	10	9	33.3	12.5	5.4	1	1892	East Boothbay, Me	Fall River, Mass.
110982		Slp.	Ramona	6	6	31.0	10.3	4.5	3	1892	Sedgwick, Me	Deer Isle, Me.
111002		Sch.	Ramona	88	58	86.0	23.2	9.2	18	1892	Essex, Mass	Gloucester, Mass.
111389		Sch.	Ramsay Bros	14	9	46.0	16.7	3.4	2	1901	Ocean Springs, Miss,	Gulfport, Miss.
111210	K. N. W. L.	*Sch.	Randolph	567	499	175.0	34.6	11.7	2	1899	Noank, Conn	Fall River, Mass.
21783		Slp.	Ranger	9	8	32.6	13.9	3.5	1	1865	Norfolk, Va	Norfolk, Va.

[1] Formerly schooner {a Rhode Island. b Gilbert Brothers.

[2] Formerly Hawaiian bark R. P. Rithet.

† Composite.

Merchant SAILING Vessels of the United States—Continued.

Official No.	Signal letters.	Rig.	Name of vessel.	Gross tonnage.	Net tonnage.	Length.	Breadth.	Depth.	Crew.	When built.	Where built.	Home port (where permanent document issues).
						Feet.	Feet.	Feet.				
110906		Slp.	Ranger	8	7	30.4	10.7	4.9	1	1891	Brooksville, Me.	Machias, Me.
110957		Slp.	Ranger	6	6	27.0	9.1	5.9	1	1890	Swans Island, Me.	Castine, Me.
203981	K.W.B.G.	Sch. y.	Ranger	41	37	64.6	16.7	9.2	5	1907	Boston, Mass.	Salem, Mass.
202509		Slp.	Rasa Augusta	10	8	47.6	15.3	3.5	5	1905	St. Peters, Md.	Crisfield, Md.
110481		Sch.	Rattler	45	31	72.9	22.2	5.0	3	1881	Worcester County, Md.	Annapolis, Md.
111063		Sch.	Rattler	6	6	29.0	12.3	3.6	2	1894	Umbrella Key, Fla.	Key West, Fla.
110720		Sch.	Rattlesnake	6	5	39.4	10.5	2.6	1	1886	Rice Path, N. C.	Wilmington, N. C.
110281		Slp.	Ray	10	6	36.5	14.4	3.6	3	1876	Port Norris, N. J.	Bridgeton, N. J.
207066		Sch.	Ray	12	12	42.8	14.1	3.5	1	1909	Wallisville, Tex.	Galveston, Tex.
110206		Sch.	Ray R. Nieukirk	33	20	58.3	19.0	5.0	9	1873	Bridgeton, N. J.	Wilmington, Del.
206494		Slp.	Ray and Nora	14	10	36.0	14.0	3.6	1	1909	Wilmington, Del.	Do.
110593		Sch.	Raymond	28	27	52.0	18.0	5.0	4	1883	St. Michaels, Md.	Tappahannock, Va.
111031		*Slp.	Raymond	183	174	102.8	29.7	7.8	4	1893	New London, Conn.	Hartford, Conn.
111248		Slp.	Raymond C.	5	5	36.5	12.6	2.8	3	1899	Oriole, Md.	Baltimore, Md.
111066		Sch.	Raymond Oliver	10	10	41.2	15.5	4.0	2	1894	St. Catherines Bay, Md.	Tappahannock, Va.
111375		Slp.	Raymond S.	6	6	40.8	13.5	2.4	5	1901	Tilghmans Island, Md.	Baltimore, Md.
110943		Sch.	Raymond A. Pritchett	10	9	51.0	14.2	3.3	6	1891	St. Peters, Md.	Crisfield, Md.
208246		Sch.	Rayo	65	60	69.0	20.0	9.2	5	1910	Catano, P. R.	San Juan, P. R.
110156	J.N.W.R.	*Sch.	*Reading*	1,283	1,283	248.4	37.1	18.3	3	1874	Philadelphia, Pa.	Philadelphia, Pa.
21786		Sch.	Reaper	42	39	60.2	20.7	4.8	3	1856	South Milford, Del.	New York, N. Y.
111249		Slp.	Reba May	6	6	39.0	13.6	3.3	4	1899	Crisfield, Md.	Crisfield, Md.
110643		Sch.	Reba Sterling	24	22	58.0	18.0	5.0	4	1884	Pocomoke City, Md.	Tappahannock, Va.
21022		Sch.	Rebecca	21	20	47.7	17.0	5.2	2	1865	Somerset County, Md.	Baltimore, Md.
21171		Slp	Rebecca	14	14	38.3	15.6	4.2	2	1864	Charleston, S. C.	Charleston, S. C.
110026		Sch.	Rebecca	32	30	55.3	18.2	4.9	3	1872	Smyrna, N. C.	Do.
111332		Sch.	Rebecca	79	49	83.8	22.7	9.0	15	1901	Essex, Mass.	Boston, Mass.
111376		Sch.	Rebecca Bell	7	5	43.5	13.0	2.5	1	1901	Avon, N. C.	Newbern, N. C.
203494		Sch.	Rebecca McLain	32	26	71.7	22.3	5.0	3	1906	Salisbury, Md.	Crisfield, Md.
111328	K.Q.P.V.	Sch	Rebecca Palmer	2,556	2,125	260.4	46.1	23.1	12	1901	Rockland, Me.	Boston, Mass.
110998		Sch.	Rebecca Smith	9	8	40.0	14.2	3.3	2	1892	Alexandria, Va.	Crisfield, Md.
110764		Sch.	Rebecca C. Schoch	27	18	57.7	18.7	5.3	6	1888	Bridgeton, N. J.	Somers Point, N. J.
110682		Sch.	Rebecca F. Brunyate	21	12	48.5	16.5	4.8	5	1885	Mauricetown, N. J.	Bridgeton, N. J.
21518	H.Q.L.B.	Sch.	Rebecca G. Whilldin	220	188	105.5	28.5	9.5	4	1853	Milford, Del.	Calais, Me.
110142	J.N.R.L.	Sch.	Rebecca J. Moulton	589	521	143.6	32.5	16.1	8	1873	East Boston, Mass.	New London, Conn.
110656		Sch.	Rebecca J. White	10	9	51.5	13.0	3.7	4	1884	Somerset County, Md.	Crisfield, Md.
110408	J.T.P.D.	Sch.	Rebecca M. Walls	590	516	145.6	34.6	16.3	5	1879	Milton, Del.	New York, N. Y.
111071	K.M.C.P.	Sch.	Rebecca R. Douglas	475	399	138.8	33.9	9.5	6	1894	Bath, Me.	Philadelphia, Pa.
110704		Slp.	Rebecca T. Ruark	10	10	47.3	15.7	3.7	7	1886	Taylors Island, Md.	Baltimore, Md.
110654		Sch.	Rebie and Ella	14	8	46.6	15.9	4.5	4	1884	Leesburg, N. J.	Bridgeton, N. J.
110503		Slp.	Reckless	31	29	62.1	17.4	4.0	1	1880	Havre de Grace, Md.	Baltimore, Md.
110649		Slp.	Reckless	9	9	39.4	14.4	3.5	6	1884	St. Michaels, Md.	Do.
21945		Slp.	Recreation	14	14	42.7	15.8	4.3	0	1870	Bridgeport, Conn.	Boston, Mass.
110227		Sch.	Recruit	16	16	47.1	15.0	4.0	1	1872	Newtown, Md.	Newbern, N. C.
110953		Sch.	Red Fin	10	10	41.8	10.6	3.4	1	1881	Greenwich, Conn.	New York, N. Y.
201275		Slp.	Red Rock	177	150	107.5	43.0	5.5	5	1904	San Francisco, Cal.	San Francisco, Cal.
111470		Sch.	Red Rover	8	6	34.8	11.8	3.3	1	1902	White Lake, La.	Key West, Fla.
56571		Sch.	Red, White, and Blue	38	36	70.0	16.3	3.9	3	1887	Oakley, Mich.	Port Huron, Mich.
206553		Slp.	Redwing	13	13	36.7	12.0	4.8	1	1909	San Diego, Cal.	San Diego, Cal.
21626		Sch.	Redwood	26	25	55.0	18.8	3.7	1	1852	Pulgas Ranch, Cal.	San Francisco, Cal.
111435		Sch.	Redwood City	37	32	58.0	20.5	4.0	1	1902	San Francisco, Cal.	Do.
209062	L.C.D.M.	Sch.	Reedville	235	212	130.0	26.3	8.8	6	1911	Pocomoke City, Md.	Wilmington, Del.
200084		Sch.	Reflector	21	18	59.2	18.1	3.9	3	1903	Scranton, Miss.	Mobile, Ala.
110950	K.J.W.F.	Sch.	Regina	114	96	87.8	25.5	7.6	4	1891	Machias, Me.	Machias, Me.
111359	K.R.C.Q.	Sch.	Regina	147	111	115.0	25.7	11.6	22	1901	Essex, Mass.	Boston, Mass.
202868		Sch.	Regina Edna	11	7	41.8	14.7	3.1	2	1906	Bay St. Louis, Miss.	Gulfport, Miss.
111034		Sch.	Reginia S	68	65	68.0	26.0	5.4	1	1893	San Francisco, Cal.	San Francisco, Cal.
110552		Sch.	Regulator	43	34	63.0	20.1	5.0	2	1882	Smyrna, N. C.	Charleston, S. C.
110538		Slp.	Reita Cator	17	9	45.4	16.1	4.3	7	1882	James Island, Md.	Alexandria, Va.
208313		Sch.	Relámpago	36	36	64.0	19.3	6.4	4	1911	Boqueron, P. R.	San Juan, P. R.
111272		Sch.	Reliance	38	36	54.5	17.8	5.8	4	1900	Marco, Fla.	Tampa, Fla.
111457	K.S.J.H.	Slp. y.	†Reliance	175	140	110.0	25.8	17.6	55	1903	Bristol, R. I.	Bristol, R. I.
200299		Sch.	Reliance	8	8	49.4	13.1	3.4	4	1903	Deals Island, Md.	Crisfield, Md.
200310		Slp.	Reliance	6	6	38.8	13.2	3.6	3	1903	Leemont, Va.	Do.
200445		Sch.	Reliance	13	11	45.0	15.0	3.2	2	1903	Mon Louis, Ala.	Mobile, Ala.
201314		Slp.	Reliance	7	7	41.0	14.3	2.7	4	1904	Fishing Creek, Md.	Baltimore, Md.
202710		Slp.	Reliance	8	5	34.5	12.5	4.6	1	1905	Cutler, Me.	Machias, Me.
207538		Slp.	Reliance	9	9	31.2	11.3	3.6	1	1910	Howkan, Alaska	Sulzer, Alaska.
111000		Slp.	Remora	7	7	29.7	11.0	6.8	2	1892	North Haven, Me.	Bath, Me.
111266	K.P.Q.W.	*Sch.	Remus	531	464	167.0	34.6	11.5	2	1900	Noank, Conn.	Fall River, Mass.
111204		Sch.	Rena B.	8	7	39.0	12.3	2.7	2	1898	Bayou Labatre, Ala.	Mobile, Ala.
111246		Slp.	Rena B.	7	7	38.0	14.7	3.0	1	1899	Fairmount, Md.	Newbern, N. C.
111161		Sch.	Rena A. Callow	30	22	67.2	18.6	5.7	2	1897	Oriole, Md.	Cape Charles, Va.
111169	K.N.F.T.	Sch.	Repeat	455	410	148.9	34.4	12.0	7	1897	North Bend, Oreg.	Honolulu, Hawaii.
110159		Sch.	Reporter	83	59	78.5	22.8	8.0	4	1874	Essex, Mass.	Boston, Mass.
111315	K.Q.L.R.	Sch.	Republic	801	680	174.4	38.2	17.9	7	1900	Thomaston, Me.	Thomaston, Me.
21052		Sch.	Rescue	60	57	69.4	19.7	7.5	2	1854	Essex, Mass.	Machias, Me.
110677		Sch.	Rescue	27	19	60.7	18.2	5.0	2	1890	Pocomoke City, Md.	Annapolis, Md.
110273		Slp.	Resolute	11	10	38.0	14.4	4.5	3	1876	Greenport, N. Y.	Greenport, N. Y.

† Steel and bronze.

Merchant SAILING Vessels of the United States—Continued.

Official No.	Signal letters.	Rig.	Name of vessel.	Gross tonnage.	Net tonnage.	Length.	Breadth.	Depth.	Crew.	When built.	Where built.	Home port (where permanent document issues).
						Feet.	Feet.	Feet.				
111392	K.R.M.F.	Sch.	Resolute	684	610	182.2	39.5	14.2	10	1902	Hoquiam, Wash	San Francisco, Cal.
206714		Slp.	Resplandor	5	5	26.0	10.2	4.7	3	1909	Fajardo, P. R	San Juan, P. R.
110736		Slp.	Restless	31	30	54.1	18.0	4.5	3	1887	Bath, Me	Marblehead, Mass.
110777		Sch.	Restless	12	12	54.5	11.9	3.0	1	1888	Smyrna, N. C	Newbern, N. C.
110853		Slp.	Restless	16	8	42.0	16.4	3.8	6	1887	Cape May, N. J	Bridgeton, N. J.
110963		Slp.	Restless	8	8	30.8	14.0	4.8	0	1892	San Diego, Cal	San Diego, Cal.
111393		*Sch.	Restless	9	6	38.4	14.6	2.9	2	1902	Biloxi, Miss	Brashear, La.
111146		Sch.	Result	11	6	37.6	12.4	4.3	1	1896	Detroit, Mich	Grand Haven, Mich.
110384		Sch.	Resumption	293	278	143.4	29.0	10.3	4	1879	Milwaukee, Wis	Marquette, Mich.
200884		Cat.	Reta	6	6	30.0	12.0	4.0	1	1904	Port Republic, N. J	Somers Point, N. J.
111168		Slp.	Reta May	6	6	40.0	12.7	3.2	3	1897	Deals Island, Md	Crisfield, Md.
111224		Sch.	Retrieve	33	33	61.7	17.2	5.6	3	1899	Mobile, Ala	Tampa, Fla.
110507	J. V. R. Q.	Bkn.	Retriever	547	470	161.8	37.0	13.5	9	1881	Seabeck, Wash	San Francisco, Cal.
110498	J. V. P. M.	Shp.	Reuce ⊙.	1,924	1,601	229.2	41.0	27.1	17	1881	Kennebunk, Me	Astoria, Oreg.
21160		Sch.	Revenue	34	33	52.7	16.6	6.6	1	1837	Essex, Mass	Southwest Harbor, Me.
204565		Slp.	Rew Brothers	6	6	41.5	14.6	3.2	1	1907	Justisville, Va	Crisfield, Md.
205815	K.W.R.V.	Sch.	Rex	134	93	102.6	24.4	12.0	18	1908	Essex, Mass	Gloucester, Mass.
21893	J. G. Q. F.	Sch.	Rhoda Holmes	375	328	128.4	33.9	10.9	5	1869	Coopers Point, N. J	Machias, Me.
111460		Sch.	Rhoda Virginia	18	18	56.3	17.8	3.6	6	1903	Madison, Md	Baltimore, Md.
111357		Slp.	Rhoda M. Parker	6	6	37.6	14.3	2.7	4	1901	Fishing Creek, Md	Crisfield, Md.
202146		Slp.	Rhododendron	7	7	36.8	12.0	3.2	1	1905	Bellingham, Wash	Port Angeles, Wash.
207254	L. B. J. Q.	Sch.	Rhodora	116	81	103.9	23.5	11.0	20	1910	Essex, Mass	Gloucester, Mass.
200652		Sch.	Ricardo Ruiz	22	21	38.8	12.4	5.3	4	1903	Ponce, P. R	San Juan, P. R.
111030		*Slp.	Richard	183	174	102.8	29.7	7.8	4	1893	New London, Conn	Hartford, Conn.
204653		Sch.	Richard	134	90	103.0	25.0	11.6	23	1907	Essex, Mass	Gloucester, Mass.
110808	K. G. C. V.	Sch.	Richard Cromwell	118	112	98.5	26.5	6.6	4	1888	Madison, Md	Baltimore, Md.
200473	K. S. T. C.	Sch.	Richard Linthicum	191	191	121.5	24.8	9.0	6	1903	Church Creek, Md	Crisfield, Md.
111394		Sch.	Richard Robbins, sr	26	16	49.5	18.3	5.4	5	1902	Greenwich, N. J	Bridgeton, N. J.
110496		Sch.	Richard Smith	16	13	61.0	15.0	4.2	6	1881	Dorchester County, Md	Crisfield, Md.
110010		Sch.	Richard Tall	49	47	69.7	22.5	5.6	3	1871	do	Do.
21656		Sch.	Richard Vaux	24	16	49.5	17.2	4.7	4	1866	Newport, N. J	Bridgeton, N. J.
209125		Sch.	Richard D. Lore	40	27	66.0	20.0	5.5	7	1911	Greenwich, N. J	Do.
206365	L. B. D. M.	Sch.	Richard W. Clark	503	437	148.9	33.8	13.8	9	1909	Phippsburg, Me	New Bedford, Mass.
110761	K. F. B. V.	Sch.	Richard F. C. Hartley	469	398	145.8	34.2	12.0	7	1888	Bath, Me	New York, N. Y.
111094	K. M. L. S.	*Sch.	Richardson	693	613	173.2	35.0	14.2	3	1895	Noank, Conn	Philadelphia, Pa.
206175	L. B. C. F.	Sch.	Richmond	288	265	135.3	26.5	9.0	5	1909	Sharptown, Md	Baltimore, Md.
110548		Sch.	Right Bower	11	10	39.1	12.6	3.1	1	1882	Patchogue, N. Y	Newbern, N. C.
205689		Sch.	Riley W	19	16	57.0	18.0	3.5	2	1908	Fish River, Ala	Mobile, Ala.
110807		Sch.	Ring Dove	9	7	38.0	14.0	3.3	2	1888	Biloxi, Miss	Gulfport, Miss.
209216		Slp.	Ringgold Brothers	29	22	56.0	19.2	5.3	6	1911	Oriole, Md	Crisfield, Md.
21730		Sch.	Rio Grande	55	41	76.4	23.5	5.5	3	1862	Dorchester County, Md	Annapolis, Md.
21679		Sch.	Ripley	68	64	70.7	19.4	7.8	2	1854	Beverly, Mass	Boston, Mass.
21314		Slp.	Ripple	5	5	27.5	12.2	3.9	0	.....	Mystic, Conn	New Bedford, Mass.
110244		Sch.	Ripple	6	5	29.2	11.2	4.0	1	1874	Eastport, Me	Thomaston, Me.
111058		Slp.	Ripple	6	5	31.1	10.0	4.8	1	1894	Brooksville, Me	Machias, Me.
205953		Sch.	Ripple	6	6	40.8	11.4	2.4	1	1908	Bettie, N. C	Beaufort, N. C.
111028		Lgr.	Rising Sun	5	5	33.0	10.0	2.6	1	1893	Morgan City, La	Brashear, La.
200943		Ywl. y.	[1] Rissa	19	19	39.3	14.3	5.2	1	1904	Gloucester, Mass	Portland, Me.
201432		Sch.	Rita A. Viator	47	27	63.0	19.3	8.8	12	1904	do	Gloucester, Mass.
21908		Sch.	Rival	34	33	53.5	21.7	4.5	1	1869	San Francisco, Cal	San Francisco, Cal.
110591		*Slp.	Rival	26	25	51.9	17.4	3.5	1	1883	Yarmouth, Me	Eastport, Me.
111145		Slp.	Rival	10	10	41.0	13.2	3.3	1	1897	Clayton, N. Y	Cape Vincent, N. Y.
130470	K. H. C. N.	*Sch.	[2] Riverside	863	845	176.0	36.8	17.3	3	1890	Brooklyn, N. Y	New York, N. Y.
111162		Slp.	River View	6	6	41.0	13.1	2.8	4	1897	Bishops Head, Md	Crisfield, Md.
203763		Sch.	Rizzo	23	16	45.9	16.6	4.0	2	1906	Bonfouca, La	New Orleans, La.
111243		Slp.	Roamer	10	6	41.7	14.1	3.7	3	1899	Churchton, Md	Baltimore, Md.
111378		Sch.	Roamer	7	5	43.5	12.3	2.8	1	1901	Smyrna, N. C	Beaufort, N. C.
110891	K. J. B. Q.	Sch.	Rob Roy	785	684	171.0	38.0	17.3	7	1891	Camden, N. J	Philadelphia, Pa.
111300	K. P. T. M.	Sch.	Rob Roy	110	79	96.0	23.9	10.6	18	1900	Essex, Mass	Gloucester, Mass.
21943		Sch.	Robbie Hunter	57	54	65.6	23.7	5.2	2	1870	San Francisco, Cal	San Francisco, Cal.
111366		Sch.	Robbins	7	7	50.0	12.0	2.6	4	1901	Taylor Island, Md	Baltimore, Md.
21891		Sch.	Robert Blair	76	73	75.0	25.0	6.1	4	1868	Haverstraw, N. Y	New York, N. Y.
201778		Sch.	Robert Bould	35	22	56.0	19.4	5.5	8	1905	Greenwich, N. J	Camden, N. J.
206881		Sch.	Robert Fulton	7	7	35.5	12.6	3.2	2	1907	East Bay, Fla	Apalachicola, Fla.
111269		Sch.	Robert Hood	22	16	58.0	21.1	4.2	3	1900	Logtown, Miss	New Orleans, La.
110975		Sch.	Robert Henry	40	38	62.0	22.0	3.8	1	1892	San Francisco, Cal	San Francisco, Cal.
21840		Sch.	Robert James	9	8	45.3	15.5	2.8	6	.....		Crisfield, Md.
110304		Slp.	Robert Lambdin	9	9	36.7	12.4	3.9	6	1876	St. Michaels, Md	Bridgeton, N. J.
110837	K. G. N. W.	Sch.	Robert Lewers	732	669	185.1	39.2	14.3	12	1889	Port Blakeley, Wash	San Francisco, Cal.
26649	H. S. T. N.	Sch.	[3] Robert McClintock	154	125	96.0	26.7	7.4	5	1858	Norwalk, Conn	Baltimore, Md.
110833	K. G. M. W.	Sch.	Robert McFarland	641	544	174.5	37.5	13.3	7	1889	Thomaston, Me	Thomaston, Me.
21984		Sch.	Robert Pettis	65	62	79.0	22.0	7.5	2	1870	Essex, Conn	Bath, Me.
110794	K. G. B. D.	Sch.	Robert Searles	600	504	182.8	38.0	13.6	10	1888	Port Blakeley, Wash	San Francisco, Cal.
7621	H. F. V. D.	Sch.	[4] Robert W	93	82	82.0	26.0	7.0	4	1847	Piermont, N. Y	Bangor, Me.
110887	K. H. W. Q.	Sch.	Robert A. Snyder	375	302	138.4	33.1	10.0	6	1891	Milford, Del	Philadelphia, Pa.
110241		Sch.	Robert C. Christopher	6	6	44.0	11.0	2.6	3	1875	Crisfield, Md	Crisfield, Md.

[1] Formerly yawl-yacht Explorer.
[2] Formerly schooner-barge N. and W. 3.
[3] Formerly schooner Wm. F. Burden.
[4] Formerly schooner { a Entire. b Robert A. Kinnier.

Merchant SAILING Vessels of the United States—Continued.

Official No.	Signal letters.	Rig.	Name of vessel.	Gross tonnage.	Net tonnage.	Length.	Breadth.	Depth.	Crew.	When built.	Where built.	Home port (where permanent document issues).
						Feet.	Feet.	Feet.				
111471		Sch.	Robert C. Harris	21	16	48.5	16.5	7.5	1	1903	Eastport, Me	New York, N. Y.
110474		Sch.	Robert F. Brattan	53	51	67.2	23.6	5.4	2	1881	Dorchester County, Md	Beaufort, N. C.
110035		Sch.	Robert H. Cowan	25	24	46.7	15.0	6.0	2	1872	Southport, N. C	Charleston, S. C.
110066		Sch.	Robert H. Dryden	6	6	37.4	11.2	2.9	2	1872	Crisfield, Md	Tappahannock, Va.
200416	K. S. R. G.	Sch.	Robert H. McCurdy	735	602	178.0	37.2	13.0	10	1903	Rockland, Me	Boston, Mass.
110814		Sch.	Robert H. Smith	9	5	38.6	11.5	3.5	2	1887	Essex County, Va	Tappahannock, Va.
21976		Sch.	Robert J. Poulson	29	19	59.2	20.4	4.6	2	1870	Accomac County, Va	Crisfield, Md.
110839		Sch.	Robert J. Waller	9	9	49.0	13.8	3.4	2	1889	Monie, Md	Tappahannock, Va.
110436		*Sch.	Robert L. Fryer	527	501	175.0	33.3	11.3	6	1880	Detroit, Mich	Chicago, Ill.
110602		Sch.	Robert L. Rogers	45	30	66.0	22.6	6.5	4	1883	Somerset County, Md	Cape Charles, Va.
111371		Slp.	Robert L. Tawes	9	9	45.6	15.6	4.0	1	1901	Pocomoke City, Md	Crisfield, Md.
202699	K. V. D. Q.	Sch.	Robert P. Murphy	697	572	175.3	37.1	13.5	8	1905	Bath, Me	Bath, Me.
111223	K. P. D. F.	Sch.	Robert R. Hind	564	520	162.5	36.8	12.8	9	1899	Alameda, Cal	San Francisco, Cal.
110500		Sch.	Robert T. Lore	33	20	60.4	19.9	5.7	5	1881	Bridgeton, N. J	Bridgeton, N. J.
209217		Slp.	Robert W. Cole	25	20	54.7	18.3	5.1	6	1911	Oriole, Md	Crisfield, Md.
110458	J. V. F. D.	Sch.	Robert Graham Dun	595	533	146.1	35.5	15.5	7	1881	Bath, Me	Boston, Mass.
111372		Sch.	Robt. Jno. Beswick	105	80	80.0	26.5	6.0	4	1901	Milford, Del	New Haven, Conn.
111398		Sch.	Robert and Arthur	110	78	95.2	24.0	10.6	19	1902	Essex, Mass	Boston, Mass.
110601		Sch.	Robert and Jennie	50	47	62.5	23.3	5.1	1	1883	San Francisco, Cal	San Francisco, Cal.
110124		Sch.	Robert and Mary	26	24	55.9	18.6	4.9	3	1871	Baltimore, Md	Baltimore, Md.
111347	K. Q. V. P.	*Sch.	Robesonia	955	866	195.0	35.0	17.6	4	1901	Noank, Conn	Philadelphia, Pa.
21867		Sch.	Robin Hood	99	94	100.0	17.4	7.8	6	1868	Hamburg, Pa	Tappahannock, Va.
110810		Slp.	Robinson Crusoe	9	8	36.0	12.6	3.4	2	1888	Leemont, Va	Newport News, Va.
125249		Sch.	[1] Rocap	46	29	64.3	22.5	5.2	2	1873	Port Jefferson, N. Y	Do.
110657		Sch.	Rock Island	28	27	54.6	20.0	3.5	1	1884	San Francisco, Cal	San Francisco, Cal.
21993		Slp.	Rocket	8	8	34.3	14.0	4.0	1	1871	Greenport, N. Y	New Haven, Conn.
111339	K.Q.T.G.	*Sch.	Rockland	481	403	163.6	34.3	10.4	2	1901	Bath, Me	Fall River, Mass.
21671		Slp.	Rocky Mountain	45	43	55.1	23.2	5.6	2	1866	Cape Elizabeth, Me	Calais, Me.
110194	J. Q. H. W.	Sch.	Rodney Parker	440	380	130.0	33.0	10.0	6	1874	Mystic, Conn	New London, Conn.
110050	J. L. Q. C.	Sch.	Roger Drury	360	307	129.2	32.0	11.4	6	1872	East Boston, Mass	Boston, Mass.
111251		Slp.	Roland B. French	6	6	35.5	12.9	3.0	2	1899	Fairmount, Md	Baltimore, Md.
110414		Slp.	Rollin S	12	8	37.5	14.8	4.3	4	1880	Port Norris, N. J	Bridgeton, N. J.
110038		Sch. y.	Romance	32	30	56.9	17.4	6.0	8	1872	Bath, Me	Boston, Mass.
202878		Sch.	Romance	136	96	108.0	25.2	11.6	18	1906	Essex, Mass	Gloucester, Mass.
24583		Sch.	[2] Romeo	298	286	140.0	26.0	11.6	6	1867	Marine City, Mich	Port Huron, Mich.
110300		Slp.	Romp	7	6	32.7	12.3	3.9	2	1876	Mount Pleasant, S. C	Charleston, S. C.
111159		Sch.	Romuldus	15	15	42.0	11.4	5.8	1	1897	North Muskegon, Mich	Grand Haven, Mich.
111373		Slp.	Rona C. Hammond	9	9	40.9	15.3	4.1	4	1901	Bedsworth, Md	Crisfield, Md.
111108	K. M. Q. P.	*Sch.	Rondout	831	764	181.6	35.3	16.1	3	1896	Bath, Me	New York, N. Y.
111367		Slp.	Roosevelt	6	6	36.0	14.0	2.5	5	1901	Cambridge, Md	Baltimore, Md.
110528		Sch.	Rosa A	36	22	59.6	20.6	4.8	4	1882	Biloxi, Miss	New Orleans, La.
110683		Slp.	Rosa B	9	6	39.0	14.5	3.7	3	1885	Dividing Creek, N. J	Bridgeton, N. J.
21302		Sch.	Rosa Belle	115	115	100.0	26.0	6.2	4	1863	Milwaukee, Wis	Milwaukee, Wis.
110609		Sch.	Rosa E	40	38	61.4	19.0	5.1	1	1885	Steuben, Me	Belfast, Me.
111244		Sch.	Rosa Lambert	25	16	48.0	17.1	5.1	4	1899	Essington, Pa	Bridgeton, N. J.
111413		Sch.	Rosa Otto	13	13	47.6	12.6	3.8	1	1902	Wilmington, N. C	Key West, Fla.
110994		Sch.	Rosa Pearl	10	9	52.5	13.5	3.7	5	1892	Oriole, Md	Alexandria, Va.
111049		Sch.	Rosa Pierce	8	8	40.0	10.5	2.2	1	1893	North River, N. C	Beaufort, N. C.
111048		Sch.	Rosa T	21	14	54.2	17.6	3.2	2	1893	Old River, Tex	Galveston, Tex.
111006		Sch.	Rosa B. Cora	17	8	41.0	13.0	4.0	1	1892	Elizabeth City, N. C	Newbern, N. C.
110653		Sch.	Rosa M. Duncan	10	9	53.5	14.6	3.1	6	1884	Holland Point, Md	Crisfield, Md.
111060		Slp.	Rosa and May	6	6	30.0	10.5	4.6	1	1894	Brooksville, Me	Deer Isle, Me.
209248		Sch.	Rosalia	33	33	60.0	18.8	5.8	4	1911	Mayaguez, P. R	San Juan, P. R.
21264		Sch.	Rosalie	15	14	39.5	14.6	4.4	5			Key West, Fla.
110854		Slp.	Rosalie	12	12	37.6	13.6	4.0	1	1890	Charleston, S. C	Charleston, S. C.
111019		Sch.	Rosalie M	8	7	33.0	12.6	3.6	2	1893	Biloxi, Miss	Port Lavaca, Tex.
111293	K. Q. D. L.	Sch.	Rosamond	1,030	985	201.0	41.0	17.0	11	1900	Benicia, Cal	San Francisco, Cal.
111042		Sch.	Roscoe S. Miller	20	10	53.0	17.6	4.5	4	1893	Buenavista, N. J	Bridgeton, N. J.
202449		Sch.	Rose	9	9	40.0	14.2	2.6	1	1905	Indianola, Tex	Port Lavaca, Tex.
110676		Sch.	Rose Cabral	94	89	86.6	23.9	9.1	17	1890	Essex, Mass	Provincetown, Mass.
202525	K.V.C.J.	Sch.	Rose Dorothea	147	108	108.7	24.6	12.0	23	1905	....do	Do.
110714		Lgr.	Rose Eulalie	5	5	36.0	11.3	3.3	1	1886	Little Caillou, La	Brashear, La.
111234		Slp.	Rose E. Chelton	8	8	42.0	14.2	3.3	2	1899	Landonville, Md	Alexandria, Va.
110804		Slp.	Rosebelle	8	8	44.6	11.9	3.0	1	1888	Smyrna, N. C	Beaufort, N. C.
21208		Slp.	Rosebud	32	31	52.1	19.4	5.2	2	1856	Guilford, Conn	Greenport, N. Y.
110752		*Sch.	Rosebud	44	41	77.0	18.4	5.8	2	1887	Oshkosh, Wis	Milwaukee, Wis.
110773		Cat.	Rosebud	6	5	26.8	11.0	4.4	1	1885	Osterville, Mass	Nantucket, Mass.
21753		Sch.	Rosella	39	37	60.0	22.3	4.3	1	1868	San Francisco, Cal	San Francisco, Cal.
136369	K.L.R.N.	Sch. y.	Rosemary	58	55	75.0	21.1	9.0	9	1893	Nyack, N. Y	New York, N. Y.
202186		Sch.	Rosetta	5	5	39.0	12.5	2.0	1	1905	Beaufort, N. C	Beaufort, N. C.
111439		Slp.	Rosetta Carr	8	6	32.9	13.8	3.7	1	1902	Charleston, S. C	Charleston, S. C.
110940		Slp.	Rosie	7	6	26.4	10.3	4.0	2	1887	Cambridge, Mass	New Bedford, Mass.
111201		Sch.	Rosie Agnes	6	6	41.3	12.0	2.6	4	1896	Bishops Head, Md	Crisfield, Md.
110490		Sch.	Rosie Beatrice	25	24	54.8	18.5	4.7	6	1881	Madison, Md	Do.
110981		Sch.	Rosie H. (whaling)	73	69	72.0	25.5	6.0	10	1892	Alameda, Cal	San Francisco, Cal.
111173		Sch.	Rosina	16	15	46.5	14.5	3.6	3	1898	Chocoluskee, Fla	Key West, Fla.
110858		*Slp.	Rosy Dawn	24	22	45.0	15.9	4.0	2	1890	Bowdoinham, Me	Portland, Me.

[1] Formerly schooner Charley Banks.

[2] Formerly schooner Tailor.

MERCHANT SAILING VESSELS OF THE UNITED STATES—Continued.

Official No.	Signal letters.	Rig.	Name of vessel.	Gross tonnage.	Net tonnage.	Length.	Breadth.	Depth.	Crew.	When built.	Where built.	Home port (where permanent document issues).
						Feet.	*Feet.*	*Feet.*				
21622	.....	Sch.	Rough and Ready	56	53	69.0	24.4	5.1	3	1864	San Francisco, Cal	San Francisco, Cal.
110087	.....	Sch.	Rouse Simmons	205	195	123.5	27.6	8.4	5	1868	Milwaukee, Wis	Grand Haven, Mich.
110600	K.B.P.F.	Sch.	Rover	126	119	92.5	26.3	8.0	4	1883	Cambridge, Md	Crisfield, Md.
110819	.....	Slp.	Rover	5	5	25.8	11.0	2.8	1	1884	Port Republic, N. J	Somers Point, N. J.
111150	.....	*Slp.	Rover	7	7	36.2	11.4	3.3	1	1897	Alexandria Bay, N. Y	Cape Vincent, N. Y.
111438	.....	Slp.	Rover	15	11	37.9	17.3	4.5	1	1902	Harris Neck, Ga	Savannah, Ga.
205803	.....	Sch.	Rover	14	8	45.0	16.8	2.9	2	1908	Bay St. Louis, Miss	Gulfport, Miss.
110709	.....	Sch. y.	[1] Rowena	19	19	52.3	13.6	5.0	3	1865	Flushing, N. Y	New York, N. Y.
110990	.....	Sch.	Rowena	16	15	40.6	13.3	5.2	4	1892	Florence, Fla	Key West, Fla.
111374	.....	Slp.	Rowena	6	6	33.6	12.2	2.5	5	1901	St. Michaels, Md	Baltimore, Md.
110563	.....	Sch.	Roxanna Frances	60	45	81.2	23.2	6.4	3	1882	Pocomoke City, Md	Annapolis, Md.
110658	.....	Sch.	Roxanna Hand	16	11	42.0	16.3	4.0	4	1884	Goshen, N. J	Camden, N. J.
110025	.....	Sch.	Roxie J. Connor	10	10	50.0	14.6	3.0	5	1869	Magnolia, Del	Crisfield, Md.
111446	.....	Sch.	Roy F	7	7	32.1	13.3	3.4	1	1901	Blackwater, Fla	Tampa, Fla.
110919	K.J.N.W.	Sch.	Roy Somers	314	298	140.0	34.0	9.0	7	1891	Fairhaven, Cal	San Francisco, Cal.
21219	.....	Sch.	Rozella	36	22	54.3	16.4	6.8	9	1840	Essex, Mass	Southwest Harbor, Me.
111040	.....	Sch.	Ruba	5	5	41.0	11.5	2.7	1	1892	Crisfield, Md	Cape Charles, Va.
110779	.....	Sch.	Ruby	50	48	69.0	21.2	5.5	2	1888	San Francisco, Cal	San Francisco, Cal.
110803	.....	Slp.	Ruby	6	5	31.9	13.2	3.2	1	(†)	Greenport, N. Y	Bridgeport, Conn.
111160	.....	Slp.	Ruby	6	6	37.8	12.3	2.5	5	1897	Hudson, Md	Baltimore, Md.
111419	K.R.V.P.	Sch.	Ruby	345	306	132.0	34.0	9.0	7	1902	Alameda, Cal	San Francisco, Cal.
111232	.....	Sch.	Ruby Terry	12	8	36.4	14.2	3.2	3	1899	Biloxi, Miss	Brashear, La.
110956	.....	Sch.	Ruby G. Ford	9	5	45.0	15.6	2.6	4	1891	Fairmount, Md	Crisfield, Md.
203119	.....	Sch.	Ruby L. Davis	23	15	51.6	17.6	4.7	3	1906	Battery Park, Va	Newport News, Va.
205582	.....	Slp.	Rumolo	6	6	29.9	11.3	3.2	1	1908	Galveston, Tex	Galveston, Tex.
110996	.....	Sch.	Russel L	20	16	63.5	17.6	4.6	1	1892	Dorchester County, Md	Crisfield, Md.
110999	.....	Sch.	Russell C	10	9	52.0	15.0	3.1	6	1892	Oxford, Md	Baltimore, Md.
111416	.....	Sch.	Russell De Hughlett	32	27	65.6	19.2	5.6	3	1902	Madison, Md	Do.
111203	.....	Sch.	Russell O. W	8	8	48.3	13.1	2.9	7	1898	Solomons, Md	Crisfield, Md.
111370	.....	Sch.	Russell A. Wingate	31	31	66.8	19.4	5.4	10	1901	Madison, Md	Baltimore, Md.
205763	.....	Slp.	Russell and Alice	16	12	49.4	15.7	4.2	5	1908	Oriole, Md	Crisfield, Md.
21432	.....	Slp.	Ruth	6	5	29.8	12.2	3.0	1	.....	.....	Cape Charles, Va.
110478	.....	Sch.	Ruth	89	85	89.4	23.6	8.7	4	1881	Noank, Conn	New London, Conn.
110666	.....	Slp.	Ruth	7	7	25.9	13.3	4.5	1	1885	.....do	Do.
111018	.....	Sch.	Ruth	7	7	29.6	12.4	3.4	5	1893	Key West, Fla	Key West, Fla.
111061	.....	Sch.	Ruth	7	7	43.6	12.0	2.7	1	1894	Smyrna, N. C	Beaufort, N. C.
111128	.....	Slp.	Ruth	8	8	39.0	13.7	3.2	6	1896	Fairbank, Md	Baltimore, Md.
111156	.....	Sch.	Ruth	10	7	47.0	13.6	3.1	1	1897	Smyrna, N. C	Beaufort, N. C.
111307	.....	Slp.	Ruth	11	11	29.7	12.5	3.8	2	1900	Port Royal, S. C	Beaufort, S. C.
111365	.....	Slp.	Ruth	8	8	43.2	14.5	3.7	5	1901	Oriole, Md	Crisfield, Md.
111382	.....	Sch.	Ruth	16	11	47.6	17.0	3.3	4	1901	Delisle, Miss	Gulfport, Miss.
203570	.....	Slp.	Ruth	7	5	39.0	14.0	3.0	1	1906	Deepcreek, Va	Crisfield, Md.
204477	.....	Sch.	Ruth	21	16	48.2	16.7	3.9	1	1.07	Milton, Fla	Pensacola, Fla.
208341	.....	Slp.	Ruth	16	14	43.6	15.8	4.3	1	1910	Broomes Island, Md	Annapolis, Md.
111250	.....	Slp.	Ruth C	6	6	37.0	13.6	3.2	4	1899	Fairmount, Md	Crisfield, Md.
111012	.....	Sch.	Ruth Darling	14	13	42.2	15.1	3.6	1	1892	North River, N. C	Wilmington, N. C.
75839	.....	Sch.	[2] Ruth Decker	122	85	98.6	27.0	6.6	3	1876	Port Jefferson, N. Y	Elizabeth City, N. C.
111101	.....	Sch.	Ruth J	11	9	48.4	12.8	3.1	1	1895	Shallotte, N. C	Wilmington, N. C.
205426	.....	Slp.	Ruth Logan	10	5	32.0	12.6	6.0	1	1908	Friendship, Me	Waldoboro, Me.
111122	.....	Sch.	Ruth Richardson	28	20	62.5	19.0	4.9	6	1896	Madison, Md	Crisfield, Md.
110167	J. P. G. H.	Sch.	Ruth Robinson	496	452	139.9	33.0	12.2	5	1874	Portland, Conn	Boston, Mass.
110082	.....	Sch.	Ruth A. Price	69	66	73.3	23.8	7.9	5	1873	Somerset County, Md	Baltimore, Md.
200241	.....	Sch.	Ruth A. Welles	31	12	74.0	20.0	8.0	6	1903	Pensacola, Fla	Pensacola, Fla.
202500	K.V.C.G.	Sch.	Ruth B. Cobb	620	530	182.6	37.2	13.6	7	1905	Rockland, Me	New York, N. Y.
201587	K.T.N.C.	Sch.	Ruth E. Merrill	3,003	2,359	301.0	48.2	23.7	12	1904	Bath, Me	Portland, Me.
111334	K.S.W.R.	Sch.	Ruth E. Pember	95	58	92.3	22.8	9.7	20	1901	Tottenville, N. Y	New York, N. Y.
206921	.....	Cat.	Ruth V	5	5	28.7	13.3	2.4	1	1894	Atlantic City, N. J	Tuckerton, N. J.
113-1	K.Q.T.M.	*Sch.	Rutherford	955	866	195.0	35.0	17.6	4	1901	Noank, Conn	Philadelphia, Pa.
200745	.....	Sch.	Ruthie	22	14	54.4	17.3	4.2	3	1904	Biloxi, Miss	New Orleans, La.
			S.									
115408	.....	Sch.	S. Chase	15	10	48.6	15.5	4.0	5	1875	Somerset County, Md	Baltimore, Md.
23544	.....	Sch.	S. Francis	11	10	40.3	12.5	4.5	1	1868	Hatteras, N. C	Newbern, N. C.
116118	.....	Sch.	S. Greenwood	15	14	36.4	14.1	5.4	3	1886	Noank, Conn	New York, N. Y.
23141	.....	Sch.	S. Sawyer	69	66	72.4	22.7	6.0	3	1859	Bristol, Me	Tappahannock, Va.
116136	.....	Slp.	S. Wimsatt	8	7	34.4	12.7	3.5	1	1886	Washington, D. C	Norfolk, Va.
116595	.....	Sch.	S. A. Holland	10	9	50.0	14.7	3.3	6	1893	Marion, Md	Crisfield, Md.
23712	.....	Slp.	S. B. Bogert	6	6	30.0	12.0	2.8	2	1867	Patchogue, N. Y	Greenport, N. Y.
116212	K. F. D. R.	Bk.	S. C. Allen	690	632	177.2	37.0	14.3	10	1888	Bath, Me	Honolulu, Hawaii.
115447	.....	Sch.	S. C. Kemble	25	15	49.5	18.4	4.9	2	1875	Newport, N. J	Alexandria, Va.
117084	.....	Slp.	S. C. Kirk	10	8	45.0	14.2	3.5	1	1901	Dreka, Va	Crisfield, Md.
117033	.....	*Sch.	S. D. WARBINER	2,279	2,125	300.0	41.6	21.0	9	1901	West Bay City, Mich	Cleveland, Ohio.
23817	.....	Sch.	S. E. Barnes	44	41	65.0	20.8	4.8	4	1869	Westfield, N. Y	New York, N. Y.
115198	.....	Sch.	S. E. Coulbourn	27	18	57.2	19.4	5.9	2	1873	Somerset County, Md	Alexandria, Va.
23872	.....	Sch.	S. F. Kirwan	83	79	84.8	23.9	6.3	4	1870	Dorchester County, Md	Crisfield, Md.
116852	.....	Slp.	S. F. Smith	6	6	40.0	13.7	2.8	4	1897	Dames Quarter, Md	Do.

[1] Formerly { a schooner-yacht Jessie, official number 75648. b U. S. Engineer schooner Alice.

[2] Formerly schooner Josie Crowley.

† Rebuilt, 1888.

Merchant SAILING Vessels of the United States—Continued.

Official No.	Signal letters.	Rig.	Name of vessel.	Gross tonnage.	Net tonnage.	Length.	Breadth.	Depth.	Crew.	When built.	Where built.	Home port (where permanent document issues).
						Feet.	Feet.	Feet.				
116428	K. J. R. C.	Sch.	S. G. Haskell	681	569	160.2	34.7	14.3	7	1891	Millbridge, Me	Boston, Mass.
116145	K. G M.H.	Bkn.	S. G. Wilder	604	557	166.8	37.3	14.0	9	1887	Port Blakeley, Wash	San Francisco, Cal.
115850		Slp.	S. H. Mills	20	19	45.4	17.4	4.7	6	1882	James Point, Md	Baltimore, Md.
116292		Sch.	S. H. Roberts	19	13	60.0	16.3	4.3	3	1889	Somerset County, Md	Crisfield, Md.
23823		Sch.	S. J. Delan	36	23	59.4	20.0	5.2	4	1869	Islip, N. Y.	Chincoteague, Va.
23132		Sch.	S. J. Lindsey	80	76	68.6	20.2	11.4	2	1860	Harrington, Me	Rockland, Me.
115560		Sch.	S. J. Stevens	10	6	44.0	10.8	3.7	4	1877	Rock Hall, Md	Baltimore, Md.
23761		Sch.	S. J. Tilden	613	582	172.0	32.0	13.4	6	1869	Cleveland, Ohio	Chicago, Ill.
116031		Slp.	S. K. Marshall	5	5	43.0	8.9	2.9	2	1884	Severn River, Va	Newport News, Va.
115502		Sch.	S. K. Parks	5	5	47.0	13.0	3.0	6	1876	Somerset County, Md	Baltimore, Md.
115551		Sch.	S. L. Bowen	24	16	51.3	19.0	4.5	2	1877	Wicomico County, Md	Alexandria, Va.
23743		Sch.	S. L. Elmyra	18	17	45.0	15.0	3.8	2	1869	Hatteras, N. C	Newbern, N. C.
116130	K. D. N.Q.	Bkn.	S. N. Castle	514	464	155.8	35.1	13.7	10	1896	Port Blakeley, Wash	San Francisco, Cal.
116528		*Sch.	[1] S. O. Co. No. 57	1,381	1,310	241.2	37.0	18.4	7	1892	Chester, Pa	New York, N. Y.
116763		*Sch.	[2] S. O. Co. No. 81	1,774	1,402	254.0	40.5	23.0	7	1897	Buffalo, N. Y	Do.
116879		*Sch.	S. O. Co. No. 86	1,102	999	208.7	38.1	16.0	5	1899	West Superior, Wis	Do.
209183		*Sch.	S. O. Co. No. 87	2,052	1,661	250.0	43.0	23.0	9	1911	Cleveland, Ohio	Do.
209771		*Sch.	S. O. Co. No. 88	2,005	1,612	250.0	43.0	23.0	8	1912	Lorain, Ohio	Do.
141698	K. S. B. P.	*Sch.	[3] S. O. Co. No. 91 ⊙	2,019	1,851	246.6	42.0	21.2	11	1900	West Superior, Wis	San Francisco, Cal.
200146	K. S. P. J.	*Sch.	S. O. Co. No. 92	3,248	3,044	302.4	43.3	28.6	10	1903	Port Richmond, N. Y	New York, N. Y.
117195	K. S. C. L.	*Sch.	[4] S. O. Co. No. 93 ⊙	2,473	1,857	280.1	45.4	23.4	13	1902	Bath, Me	San Francisco, Cal.
200789	K. T. B. G.	*Sch.	S. O. Co. No. 94 ⊙	4,167	3,934	360.5	50.0	27.0	12	1904	Shooter Island, N. Y	New York, N. Y.
200955	K. T. D. J.	*Sch.	S. O. Co. No. 95 ⊙	4,167	3,939	360.5	50.0	27.0	15	1904	do	San Francisco, Cal.
107282		*Sch.	[5] S. O. Co. No. 96	3,200	2,902	366.0	44.0	22.2	9	1897	Cleveland, Ohio	New York, N. Y.
116199	K. F. C. V.	*Sch.	[6] *S. O. Co. of N. Y., No. 56*	589	589	162.1	30.1	14.4	3	1888	Chester, Pa	Do.
116599	K. L. T. B.	*Sch.	S. O. Co. of N. Y., No. 58	1,643	1,599	249.0	37.0	20.0	7	1893	do	Do.
116722	K. M. S. N.	Sch.	S. P. Blackburn	1,756	1,537	233.7	43.9	20.1	10	1896	Bath, Me	Bath, Me.
116597		Sch.	S. P. McDaniel	5	5	46.0	11.0	2.7	1	1893	Oriole, Md	Annapolis, Md.
116535	K. L. M. D.	Sch.	S. P. Willard	127	87	98.6	25.2	10.4	22	1892	Essex, Mass	Gloucester, Mass.
22866		Slp.	S. R. Packer	10	10	33.8	13.5	5.0	2	1862	Noank, Conn	Newport, R. I.
23083		Slp.	S. S. Rowe	50	48	61.1	23.4	5.0	2	1871	Boston, Mass	Boston, Mass.
116931	K. P. N. R.	Sch.	S. T. Alexander	779	695	175.5	38.5	15.9	11	1899	Fairhaven, Cal	San Francisco, Cal.
204088	K. W. C. H.	*Sch.	S. T. Co. No. 2	526	430	148.5	36.0	12.2	3	1907	Bath, Me	Bath, Me.
204654		*Sch.	S. T. Co. No. 4	526	421	150.7	35.9	12.3	3	1907	do	Do.
115683		Sch.	S. V. Turner	5	5	37.6	9.4	2.6	1	1879	York County, Va	Newport News, Va.
115672		Sch.	S. W. Darby, jr	48	46	70.0	23.0	4.5	3	1879	Milford, Del	Baltimore, Md.
116058		Sch.	S. J. D. Wilson	33	32	65.1	18.1	5.2	2	1885	Madison, Md	Do.
117086		Slp. y.	Sabina	17	17	47.4	16.0	4.4	1	1901	Grassy Point, N. Y	New York, N. Y.
116095		Slp.	Sabino	46	44	65.5	19.0	4.9	2	1886	Phippsburg, Me	Bath, Me.
115977		Sch.	Sabra A	9	6	35.1	11.9	3.3	1	1884	Piney Point, N. C	Newbern, N. C.
116446		Slp.	Sachem	9	8	33.4	12.5	3.7	3	1891	Greenback, Va	Chincoteague, Va.
204996		Sch.	Sada	56	49	78.5	24.0	5.6	2	1908	Pocomoke City, Md	Patchogue, N. Y.
115487		Sch.	Sadie	18	17	45.0	16.3	4.5	3	1876	St. Michaels, Md	Newport News, Va.
115541		Cat.	Sadie	5	5	27.5	12.2	2.8	1	1876	Bayshore, N. Y	Patchogue, N. Y.
116055		Sch.	Sadie	6	6	35.4	11.1	2.4	1	1885	Atlantic City, N J	Somers Point, N. J.
116112		Slp.	Sadie	14	13	39.5	11.5	5.3	1	1883	Chicago, Ill	Milwaukee, Wis.
116374	K. H. T. S.	Sch.	Sadie	310	294	142.0	34.0	9.0	7	1890	Fairhaven, Cal	San Francisco, Cal.
116056		Slp.	Sadie	7	7	31.6	10.6	5.0	1	1900	Cushing, Me	York, Me.
201560		Sch.	Sadie	10	10	44.2	13.3	2.7	1	1904	Atlantic, N. C	Beaufort, N. C.
116254		Slp.	Sadie A	5	5	28.4	12.5	3.1	1	1889	Patchogue, N. Y	Patchogue, N. Y.
116515		Slp.	Sadie Cohran	7	6	30.7	11.6	3.0	1	1892	Point Washington, Fla	Pensacola, Fla.
200998		Slp.	Sadie D	6	6	37.8	10.5	3.8	1	1904	North Harbor, N. C	Beaufort, N. C.
201014		Slp.	Sadie D	6	5	41.0	14.0	2.5	3	1904	Chesconnessex, Va	Crisfield, Md.
205692		Slp.	Sadie Francis	15	12	49.8	16.6	3.9	5	1908	Deals Island, Md	Do.
116618		Slp.	Sadie M	14	14	43.5	15.5	4.2	1	1894	Patchogue, N. Y	Patchogue, N. Y.
116290		Sch.	Sadie Page	9	8	53.5	15.5	2.6	5	1889	St. Michaels, Md	Baltimore, Md.
115989		Sch.	Sadie A. Kimball	53	51	66.0	21.2	6.1	3	1884	Boothbay, Me	Rockland, Me.
116326	K. H. F. J.	Sch.	Sadie C. Sumner	672	586	176.7	37.5	14.1	8	1890	Thomaston, Me	Thomaston, Me.
116743		Sch.	Sadie E. Culver	32	23	69.4	19.9	5.5	7	1896	Whitehaven, Md	Crisfield, Md.
117172		Sch.	Sadie F. Lewis	25	25	68.0	19.6	5.6	9	1902	Inverness, Md	Baltimore, Md.
117068		Sch.	Sadie M. Nunan	73	36	81.6	21.4	9.2	16	1901	East Boothbay, Me	Kennebunk, Me.
115567		Sch.	Sadie E. K. Gibson	9	5	51.0	13.6	3.0	6	1877	Somerset County, Md	Crisfield, Md.
202266		Sch.	Sadie and Alice	11	7	36.2	12.5	5.5	4	1904	Boston, Mass	Boston, Mass.
116440		Slp.	Sadie and Maud	7	6	24.5	12.0	3.9	1	1885	Hyannis, Mass	Hyannis, Mass.
157506		Sch.	[7] SAGAMORE	3,250	2,926	369.4	45.0	22.5	9	1898	Cleveland, Ohio	Cleveland, Ohio.
116742		Slp.	Saginaw	7	5	37.9	13.2	3.0	1	1896	Crisfield, Md	Cape Charles, Va.
117052	K. Q. W. H.	*Sch.	Sagua	1,585	1,435	245.9	43.1	19.0	6	1901	Bath, Me	Fall River, Mass.
115914	K. B. D. R.	Sch.	Sailor Boy	328	316	139.3	33.8	12.8	8	1883	South Bend, Wash	Honolulu, Hawaii.
200578		Sch.	Sailor's Joy	16	8	49.3	17.6	3.6	4	1903	Biloxi, Miss	Gulfport, Miss.
116138		Lgr.	St. Agnes	8	7	37.3	13.0	3.2	1	1886	Little Caillou, La	Brashear, La.
115905		Sch.	St. Bartolomeo	27	18	56.8	20.0	4.0	3	1882	Bayou Bois Dore, Miss	Gulfport, Miss.
22591		Slp.	St. Charles	6	6	29.0	12.0	3.5	2	1865	Bon Secour, Ala	Mobile, Ala.
22932	H. R. K. N.	Sch.	St. Croix	234	190	112.0	28.5	9.3	8	1866	Calais, Me	Boston, Mass.

[1] Formerly schooner-barge S. O. Co. of N. Y., No. 57.

[2] Formerly schooner-barge {a S. O. Co., No. 81. b Sabine.

[3] Formerly schooner-barge Loyalty.

[4] Formerly schooner-barge {a S. O. Co., No. 93. b P. C. O. Co., No. 3.

[5] Formerly sch. Antrim.

[6] Formerly st. s. Standard.

[7] Formerly schooner David Z. Norton.

MERCHANT SAILING VESSELS OF THE UNITED STATES—Continued.

Official No.	Signal letters.	Rig.	Name of vessel.	Gross tonnage.	Net tonnage.	Length.	Breadth.	Depth.	Crew.	When built.	Where built.	Home port (where permanent document issues).
						Feet.	Feet.	Feet.				
115568	J. S. P. H.	*Sch.	St. David	1,576	1,476	213.4	40.6	17.2	5	1877	Bath, Me	Seattle, Wash.
116902		Slp.	St. Elmo	6	5	32.0	12.7	3.0	1	1899	Calcasieu Pass, La	Brashear, La.
115835	J.W. B. F.	Shp.	St. Frances	1,898	1,757	231.4	41.8	17.7	17	1882	Bath, Me	Astoria, Oreg.
204507		*Slp.	St. George	6	6	38.0	14.0	2.0	0	1907	Matagorda, Tex	Port Lavaca, Tex.
204739		Slp.	St. Helena	14	13	42.3	18.2	3.9	2	1907	St. Helena Island, S. C	Beaufort, S C.
115949	K. B. R. F.	*Sch.	St. James	1,536	1,453	218.5	41.3	23.7	5	1883	Bath, Me	Tacoma, Wash.
116362	K. H. P.V.	Bk.	St. Katherine	1,201	1,090	202.8	39.3	19.1	13	1890	....do	San Francisco, Cal.
23849	J. H. R. L.	*Sch.	St. Mary	708	668	154.0	33.1	20.3	10	1869	Eastport, Me	New York, N. Y.
23801	J. H. D. G.	Shp.	St. Nicholas ⊙	1,798	1,687	206.9	42.8	19.8	10	1869	Bath, Me	Astoria, Oreg.
116372	K.H.T.G.	*Sch.	St. Nicholas	841	824	186.5	35.0	16.0	3	1890	Perth Amboy, N. J	Philadelphia, Pa.
115300	J. Q. D. N.	Shp.	St. Paul	1,893	1,824	228.2	42.1	19.7	14	1874	Bath, Me	Port Townsend, Wash.
116294		Sch.	St. Peter	8	7	34.7	12.9	3.2	2	1889	Jordan River, Miss	Gulfport, Miss.
23506		Sch.	St. Thomas	62	59	71.4	25.0	5.5	2	1868	San Francisco, Cal	San Francisco, Cal.
111331	L.B.D.G.	Slp. y.	[1] Sakuntala	17	15	44.8	12.3	6.5	3	1901	South Boston, Mass	Boston, Mass.
23179		Sch.	Salamander	30	28	52.4	19.5	4.5	1	1860	San Francisco, Cal	San Francisco, Cal.
117196	K. S. C. M.	Sch.	Salem	767	698	195.0	41.0	15.0	11	1902	....do	Do.
23637		Sch.	Salisbury	51	49	72.0	21.6	5.8	3	1849	Dorchester County, Md	Crisfield, Md.
200505	K. S. T. L.	Sch.	Salisbury	597	485	167.7	35.8	12.3	7	1903	Bath, Me	Do.
23993		Slp.	Sallie	10	5	36.6	14.2	3.6	3	1871	Riverton, N. J	Wilmington, Del.
116900	K. P. M.Q.	Sch. y.	Sallie	20	20	54.8	14.3	4.7	2	1899	Spring Lake, Mich	Chicago, Ill.
23659		Sch.	Sallie Ann	31	29	55.1	19.9	4.9	2	1869	Talbot County, Md	Annapolis, Md.
116672		Cat.	Sallie B	7	7	28.7	13.0	4.0	1	1893	Philadelphia, Pa	Bridgeton, N. J.
117038		Sch.	Sallie Bennett	18	14	43.9	16.9	3.9	2	1901	Woodville, S. C	Charleston, S. C.
12421		Sch.	Sallie Burton	60	57	74.5	23.2	5.2	4	1864	Penn Grove, N. J	Bridgeport, Conn.
126758		Slp.	Sallie C	7	5	30.2	12.0	3.3	2	1897	Woodland, Del	Bridgeton, N. J.
116388		Sch.	Sallie Guy	54	45	62.1	22.8	4.8	1	1891	Freeport, Fla	Pensacola, Fla.
116028	K. C. T. V.	Sch.	Sallie I'on	550	478	143.8	34.7	12.8	8	1884	Searsport, Me	New York, N. Y.
116634		Slp.	Sallie Mason	7	7	25.8	12.1	3.8	1	1894	Scullville, N. J	Somers Point, N. J.
116859		Slp.	Sallie Mitchell	5	5	35.5	12.1	3.2	1	1898	Crisfield, Md	Crisfield, Md.
116359		Sch.	Sallie White	8	7	47.0	11.8	3.5	1	1882	Dames Quarter, Md	Alexandria, Va.
115697		Sch.	Sallie A. Lambdin	10	9	52.4	14.7	4.3	2	1880	St. Michaels, Md	Tappahannock, Va.
117067	K. R. C. F.	Sch.	Sallie C. Marvil	568	546	173.9	37.2	18.3	8	1901	Sharptown, Md	New York, N. Y.
115190	J. N. C. F.	Sch.	Sallie E. Ludlam	237	199	113.7	30.3	9.3	5	1873	Goshen, N. J	Boston, Mass.
116181		Sch.	Sallie L. Allender	10	9	51.5	13.5	3.3	3	1887	Cambridge, Md	Bridgeton, N. J.
116383		Sch.	Sallie L. Bramble	10	9	50.0	14.7	3.5	6	1890	Whitehaven, Md	Baltimore, Md.
115564		Sch.	Sallie M. Burton	27	14	58.5	19.0	5.4	8	1877	Marcushook, Pa	Newport News, Va.
115868		Sch.	Sallie M. Russell	41	39	66.5	21.5	4.5	2	1882	Drawbridge, Del	Patchogue, N. Y.
115812		Slp.	Sallie R. A	14	8	40.2	15.1	4.5	2	1881	Camden, N. J	Bridgeton, N. J.
115327		Slp.	Sally	29	28	58.2	19.4	4.9	2	1872	Port Washington, N. Y	Norfolk. Va.
22437	H.Q.V.G.	Sch.	Sally W. Ponder	107	102	86.6	25.4	6.4	2	1855	Milton, Del	New York, N. Y.
116501	K. L. G. S.	Sch.	Sally Purnell Beswick	125	119	85.0	26.5	6.0	4	1892	Milford, Del	Baltimore, Md.
117260		Slp.	Salome	7	7	40.0	10.5	4.0	2	1901	Clinton, Conn	Somers Point, N. J.
116364	K. H. R. G.	Sch.	Salvator	467	385	160.0	36.0	11.6	9	1890	Eureka, Cal	San Francisco, Cal.
117080	K. R. F. M.	Sch.	Samar	710	673	189.0	38.5	14.0	10	1901	Alameda, Cal	Do.
23660		Sch.	Sam Flint	499	474	167.7	34.1	12.7	5	1868	Toledo, Ohio	Port Huron, Mich.
115927		Slp.	Sam Seed	12	12	48.0	13.0	3.0	2	1883	Portsmouth, Va	Norfolk. Va.
22976	H.R.L.W.	Sch.	Samuel Castner, jr	239	200	119.8	29.3	10.0	5	1863	Milford, Del	Calais. Me.
116097	K.D.H.W.	Sch.	Samuel Dillaway	739	623	170.4	35.2	17.9	8	1886	Bath, Me	Bath, Me.
115171		Sch.	Samuel Fillmore	6	6	34.0	11.0	2.7	3	1873	Chincoteague, Va	Chincoteague, Va.
115520		Slp.	Samuel Hanners	10	6	38.4	13.0	3.0	3	1877	Newport, N. J	Bridgeton, N. J.
23969	J. K. T. H.	Sch.	Samuel Hart	210	175	104.0	29.3	9.9	5	1871	Waldoboro, Me	Thomaston, Me.
116479		Sch.	Samuel Lake	26	15	52.0	18.3	5.2	6	1892	Bridgeton, N. J	Bridgeton, N. J.
23708		Sch.	Samuel Wood	51	49	74.5	22.5	7.0	3	1867	Keyport, N. J	Washington, D. C.
115814	J. V. S. G.	Sch.	Samuel B. Hubbard	403	333	136.2	33.5	13.0	6	1881	New London, Conn	Deer Isle, Me.
116513		Slp.	Samuel C. Bond	8	7	30.0	13.4	4.2	2	1892	Stratford, Conn	Bridgeport, Conn.
115220		Sch.	Samuel C. Jacoby	33	22	57.0	19.0	5.0	6	1872	Bridgeton, N. J	Bridgeton, N. J.
116120		Cat.	Samuel C. Wicks	7	6	31.6	13.0	3.6	1	1886	Patchogue, N. Y	Savannah, Ga.
23680		Sch.	Samuel D. Lankford	41	39	62.6	20.9	6.1	4	1866	Somerset County, Md	Baltimore, Md.
115225		Sch.	Samuel E. Egerton	10	9	40.1	15.6	3.0	6	1873	Onancock, Va	Do.
115558		Slp.	Samuel J. Tilden	7	7	37.8	13.9	2.7	4	1876	Messongo, Va	Crisfield, Md.
115741		Sch.	Samuel J. Tilden	6	6	49.0	11.4	3.0	1	1876	Crisfield, Md	Tappahannock, Va.
23889		Slp.	Samuel J. Vail	15	15	42.6	15.8	4.2	1	1870	Princebay, N. Y	New York, N. Y.
116300		Sch.	Samuel M. Buckman	7	7	45.6	11.5	3.0	3	1889	Smyrna, N. C	Beaufort, N. C.
117180	K.R.W.M.	Sch.	Samuel P. Bowers	626	526	173.7	36.2	13.4	7	1902	Bath, Me	New York, N. Y.
23971		Sch.	Samuel P. Dutton	20	19	45.0	17.1	4.5	2	1871	Marcus Hook, Pa	Annapolis, Md.
116297		Sch.	Samuel S. Smyth	10	9	53.0	13.9	3.4	2	1889	Monie, Md	Do.
115904		Sch.	Samuel S. Somers	16	11	57.6	15.3	4.1	6	1882	Crisfield, Md	Crisfield, Md.
115762	J. V.F.W.	Sch.	Samuel S. Thorp	528	434	150.0	35.6	15.2	7	1881	City Island, N. Y	Perth Amboy, N. J.
116845	K.N.Q.B.	Sch.	Sam'l T. Beacham	185	155	121.0	23.7	8.2	7	1898	Baltimore, Md	Tampa, Fla.
115976		Sch.	Samuel T. White	20	19	50.5	17.6	4.4	2	1883	Pocomoke City, Md	Washington, D. C.
117188	K. S. C. F.	Sch.	Samuel W. Hathaway	1,038	906	206.5	38.3	18.4	8	1902	Brewer, Me	Boston, Mass.
115504	J. S. C. B.	*Sch.	San Joaquin	1,551	1,523	219.8	41.6	24.2	3	1876	Freeport, Me	New York, N. Y.
204246		Sch.	San José	14	14	40.0	13.0	5.5	3	1907	Rio Grande, P. R	San Juan, P. R.
23203		Sch.	San Mateo	15	14	41.5	14.0	4.4	1	1854	San Francisco, Cal	Port Townsend, Wash.
115888		Sch.	Sand Snipe	58	55	67.0	23.8	5.5	2	1882	St. Michaels, Md	Philadelphia, Pa.
23838	J. H. Q.N.	Sch.	Sandy Hook	106	101	89.4	23.6	7.3	4	1870	East Haddam, Conn	Baltimore, Md.
115760		Sch.	Sandy Thomas	5	5	39.0	9.4	3.0	2	1878	Wicomico County, Md	Newport News, Va.

[1] Formerly sloop-yacht Ranger.

Merchant SAILING Vessels of the United States—Continued.

Official No.	Signal letters.	Rig.	Name of vessel.	Gross tonnage.	Net tonnage.	Length.	Breadth.	Depth.	Crew.	When built.	Where built.	Home port (where permanent document issues).
						Feet.	Feet.	Feet.				
115437	J. R. N. P.	Shp.	Santa Clara	1,535	1,453	209.5	40.0	25.5	18	1876	Bath, Me	San Francisco, Cal.
116560		Slp.	Santa Maria	7	7	30.6	12.0	3.0	2	1893	Sault Ste. Marie, Mich	Marquette, Mich.
116611		Sch.	Santa Maria	9	9	37.5	11.2	3.6	2	1893	Dunedin, Fla	Tampa, Fla.
117044		Slp.	Santa Maria	7	7	40.0	13.8	3.4	3	1901	Crisfield, Md	Crisfield, Md.
201755		Sch.	Santa Marta	7	7	27.0	9.5	3.9	3	1904	Guanica, P. R	San Juan, P. R.
116964	K. P. T. H.	Sch.	Santa Paula	650	632	183.1	30.3	16.1	8	1900	Fairhaven, Cal	San Francisco, Cal.
116893		Sch.	Santiago	2,600	2,525	324.0	45.5	21.5	12	1899	West Bay City, Mich	Duluth, Minn.
116973	K. Q. C. L.	Sch.	[1] Santiago	979	928	198.1	33.0	19.8	11	1885	Belfast, Ireland	San Francisco, Cal.
116454		Sch.	Sanxton Hubbard	8	6	56.0	15.3	2.6	6	1891	Solomons Island, Md	Crisfield, Md.
116799		Slp.	Sapho	13	13	35.0	14.0	3.6	1	1898	Tampa, Fla	Stamford, Conn.
207193		Slp.	Sara	6	6	32.5	12.8	3.8	3	1910	Boqueron, P. R	San Juan, P. R.
22295		Sch.	Sarah	44	43	59.0	17.3	7.3	2	1844	Essex, Mass	Belfast, Me.
23908		Sch.	Sarah	7	6	36.7	10.4	2.8	1	1870	Straits, N. C	Newbern, N. C.
115582		Sch.	Sarah	24	23	53.0	20.0	2.9	1	1877	San Francisco, Cal	San Francisco, Cal.
115617		Sch.	Sarah	11	8	41.5	13.7	3.9	2	1878	Beaufort, N. C	Charleston, S. C.
117076		Slp.	Sarah	6	6	36.3	11.9	2.7	1	1901	Swansboro, N. C	Beaufort, N. C.
116950		Slp.	Sarah A	11	7	32.0	13.2	5.5	2	1900	Portland, Me	Portland, Me.
23039		Slp.	Sarah Alice	27	26	43.8	17.6	5.3	2	1854	Greenport, N. Y	Greenport, N. Y.
116236		Sch.	Sarah Allen	10	8	39.4	12.5	4.1	1	1888	Straits, N. C	Beaufort, N. C.
117182		Slp.	Sarah Ann	5	5	35.1	10.7	2.6	0	1902	Beaufort, N. C	Do.
115347	J. Q. R. D.	Sch.	Sarah Eaton	199	154	110.0	29.0	9.0	4	1874	Calais, Me	Calais, Me.
115084		Slp.	Sarah Eidert	18	17	45.0	16.5	4.5	1	1872	Keyport, N. J	New York, N. Y.
23745		Slp.	Sarah Elizabeth	8	8	37.7	12.1	3.5	1	1869	City Island, N. Y	Do.
23468		Slp.	Sarah Ellsworth	19	18	44.0	17.4	4.6	2	1868	Patchogue, N. Y	Patchogue, N. Y.
116069		Sch.	Sarah Frances	9	8	54.7	12.8	3.2	2	1885	Tilghmans Island, Md	Newport News, Va.
116135		Sch.	Sarah Frances	8	7	41.4	10.6	2.8	1	1886	North River, N. C	Beaufort, N. C.
22298		Sch.	Sarah Franklin	41	39	56.4	17.3	6.5	2	1846	Essex, Mass	Rockland, Me.
23513		Slp.	Sarah Jane	9	5	33.5	13.4	3.3	2	.....	Bridgeton, N. J	Camden, N. J.
115415		Sch.	Sarah Jane	6	6	43.8	10.6	2.7	2	1875	Branford, Conn	New Haven, Conn.
116784		Slp.	Sarah Jane	8	5	35.0	12.4	3.4	2	1897	Metomkin, Va	Chincoteague, Va.
202703		Sch.	Sarah Kennedy	23	15	53.9	19.8	3.7	5	1905	Biloxi, Miss	Gulfport, Miss.
22770		Sch.	Sarah Maria	48	45	65.0	22.2	5.4	2	1856	Cold Spring, N. Y	Patchogue, N. Y.
23502	J. L. V. C.	Sch.	Sarah Quinn	113	108	88.0	27.7	7.2	3	1868	Tuckerton, N. J	Cold Spring, N. Y.
116917		Slp.	Sarah Taylor	5	5	34.0	13.4	2.7	4	1899	Dames Quarter, Md	Baltimore, Md.
115217		Sch.	Sarah Virginia	9	8	44.0	12.2	3.4	4	1873	Dorchester County, Md	Crisfield, Md.
116517		Sch.	Sarah Wilson	15	10	50.0	14.3	3.8	1	1892	North River, N. C	Newbern, N. C.
23853	J. H. S. B.	Sch.	Sarah Wood	272	258	110.0	29.9	9.0	5	1870	Camden, N. J	Bridgeton, N. J.
116347		Slp.	Sarah A. Beckett	7	6	34.0	13.0	3.3	3	1890	.....do	Camden, N. J.
24184		Sch.	[2] Sarah A. Blaisdell	113	108	84.3	24.1	8.3	3	1846	Columbia, Me	Bangor, Me.
115439		Sch.	Sarah A. Melson	26	14	53.8	19.4	4.9	5	1876	Marcus Hook, Pa	Bridgeton, N. J.
23721	J. G. H. K.	Sch.	Sarah A. Reed	158	112	100.0	26.0	8.0	4	1868	Calais, Me	Calais, Me.
116615		Slp.	Sarah B. Chance	11	6	32.0	14.0	3.6	5	1894	Leesburg, N. J	Bridgeton, N. J.
115984		Sch.	Sarah C. Lee	13	7	40.6	15.8	4.3	4	1884	.....do	Do.
116068	K. D. G. W.	Sch.	Sarah E. Lee	103	74	83.2	23.0	8.6	6	1886	Essex, Mass	Fall River, Mass.
23858		Slp.	Sarah E. Lockwood	12	11	38.0	14.6	4.3	2	1870	Greenwich, Conn	Perth Amboy, N. J.
116003		Slp.	Sarah F. Lawson	8	5	36.4	14.7	3.3	2	1884	Barron Creek Spring, Md	Chincoteague, Va.
115414		Sch.	Sarah F. Midyett	23	22	48.8	15.8	4.0	2	1875	Core Sound, N. C	Newbern, N. C.
115013	J. L. G. C.	Sch.	Sarah L. Davis	180	149	106.0	25.9	8.8	5	1871	Belfast, Me	Rockland, Me.
22627		Sch.	Sarah L. Thompson	91	86	81.5	25.5	7.0	3	1866	Easthaven Conn	Fall River, Mass.
115566		Sch.	Sarah M. McNamara	43	41	61.0	22.4	6.5	7	1877	Tobacco Stick, Md	Baltimore, Md.
115093		Slp.	Sarah M. Rogers	6	5	31.4	12.0	2.7	2	1872	Moriches, N. Y	Greenport, N. Y.
115706		Sch.	Sarah T. Keel	27	18	54.0	20.4	4.3	3	1879	Wolf River, Miss	Gulfport, Miss.
208528		Sch.	Sarah T. Sharp	17	10	46.0	16.0	4.3	5	1911	Dorchester, N. J	Bridgeton, N. J.
116787		Sch.	Sarah W. Wingate	34	34	70.8	19.4	5.2	3	1897	Madison, Md	Baltimore, Md.
115962		Sch.	Sarah Ann Carpenter	65	62	75.0	25.8	5.1	5	1883	Tottenville, N. Y	New York, N. Y.
115819		Slp.	Sarah Jane Wright	10	10	36.0	12.0	4.0	2	1882	Norfolk County, Va	Norfolk, Va.
115303	J. Q. F. N.	Sch.	Sarah and Lucy	252	192	114.0	33.2	9.0	6	1874	Ware Creek, Va	New London, Conn.
23916		Sch.	Sardine	8	8	40.0	12.0	2.7	1	1870	Norfolk, Va	Newport News, Va.
117087	K. R. G. Q.	*Sch.	Saucon	955	866	195.0	35.0	17.6	4	1901	Noank, Conn	Philadelphia, Pa.
116020		Sch.	Saucy Jane	10	9	45.6	14.3	3.9	4	1884	Somerset County, Md	Baltimore, Md.
115795		Slp.	Saunterer	7	6	30.8	13.6	3.2	2	1881	Patchogue, N. Y	Greenport, N. Y.
200229	K. S. Q. D.	Sch.	Sausalito	367	336	142.5	35.5	10.0	7	1903	San Francisco, Cal	San Francisco, Cal.
200481		Sch. y.	Savanilla	94	66	80.0	23.0	7.9	4	1903	Greenwich, N. J	New York, N. Y.
117089	K. R. G. S.	Sch.	Savannah	584	496	181.0	35.2	13.6	8	1901	Kennebunk Port, Me	Portland, Me.
116731		Slp.	Savoy	11	11	39.8	15.4	5.6	2	1896	Bridgeport, Conn	Bridgeport, Conn.
203089	K. V. J. L.	Sch.	Sawyer Brothers	347	276	129.6	32.3	10.3	5	1906	Millbridge, Me	Machias, Me.
116403	K. J. L. N.	Ywl. y.	†Sayonara	23	23	53.6	12.6	9.4	14	1891	Boston, Mass	New York, N. Y.
116860		Sch.	Scarborough	34	20	59.9	19.8	5.2	4	1898	Leesburg, N. J	Bridgeton, N. J.
117004		Slp.	Schley	7	7	36.3	14.1	2.6	5	1900	Cambridge, Md	Crisfield, Md.
117165		Slp.	Schley	15	12	37.9	16.3	4.8	3	1902	Charleston, S. C	Charleston, S. C.
116747		Sch. y.	Schlitz Globe	20	15	34.0	10.9	4.4	1	1896	Racine, Wis	Milwaukee, Wis.
116312	K. G. V. Q.	*Sch.	Schuylkill	841	824	186.5	35.0	16.0	3	1890	Perth Amboy, N. J	Philadelphia, Pa.
115167		Sch.	Scotia	903	858	210.9	34.5	13.4	6	1873	Cleveland, Ohio	Buffalo, N. Y.
115036	K. B. L. Q.	Sch.	Scotia	406	347	138.3	33.4	12.0	7	1883	Belfast, Me	Belfast, Me.
115500		Sch.	Scottish Chief	8	8	52.0	13.3	3.4	6	1876	Somerset County, Md	Crisfield, Md.
120856	K. P. T. C.	*Sch.	[3] Scranton	489	412	163.8	34.2	10.5	3	1900	Bath, Me	New York, N. Y.

[1] Formerly {a British bark Santiago. b Hawaiian bark Santiago.

[2] Formerly schooner Tangent.

[3] Formerly schooner-barge Norton.

† Composite.

Merchant SAILING Vessels of the United States—Continued.

Official No.	Signal letters.	Rig.	Name of vessel.	Gross tonnage.	Net tonnage.	Length.	Breadth.	Depth.	Crew.	When built.	Where built.	Home port (where permanent document issues).
						Feet.	Feet.	Feet.				
116870		Slp.	Screamer	20	15	42.7	16.5	4.3	1	1898	Half Moon, Ga	Savannah, Ga.
23436		Slp.	Scud	7	6	30.2	11.5	4.6	0	1866	Boston, Mass	Boston, Mass.
115082		Slp.	Scud	12	12	36.6	14.7	4.6	3	1872	Bristol, Me	Salem, Mass.
115701		Sch.	Scud	28	27	60.2	18.2	4.0	1	1880	Eden, Me	Ellsworth, Me.
116306		Slp.	Scud	7	6	30.5	11.2	3.2	1	1889	Damariscotta, Me	Boothbay, Me.
117041		Sch. y.	[1] Scud	19	16	45.7	13.2	6.5	1	1901	South Boston, Mass	Boston, Mass.
115632	J. T. D. V.	*Sch.	[2] Scully	1,542	1,542	216.0	40.1	24.4	19	1878	Newcastle, Me	New York, N. Y.
116078		Sch.	Sea Bird	9	9	57.5	12.5	2.8	5	1885	Cambridge, Md	Crisfield, Md.
116183		Slp.	Sea Bird	9	8	38.2	12.6	3.6	2	1887	Colington, N. C	Manteo, N. C.
116654		Sch.	Sea Bird	9	8	37.6	13.6	4.0	2	1894	Whitehaven, Md	Alexandria, Va.
116885		Sch.	Sea Bird	7	6	39.0	12.8	2.8	3	1899	East Fowl River, Ala	New Orleans, La.
117164		Sch.	Sea Bird	18	17	44.3	15.9	4.4	11	1902	Key West, Fla	Key West, Fla.
201034		Ywl.	Seabird	13	9	40.0	13.0	4.0	0	1904	Portland, Oreg	Portland, Oreg.
23606		Slp.	Sea Breeze	7	6	32.0	10.7	2.5	2	1862	Worcester County, Md	Chincoteague, Va.
116365		Slp.	Seabright	6	6	24.8	9.6	5.2	2	1889	Deer Isle, Me	Ellsworth, Me.
116746		Slp.	Seabright	8	6	41.3	13.6	3.2	2	1896	Oriole, Md	Crisfield, Md.
117148		Sch.	Seaconnet	65	40	78.5	20.8	9.2	8	1902	Essex, Mass	Pensacola, Fla.
141268		Slp.	[3] Sea Fox	5	5	27.3	12.3	3.0	1	1887	Patchogue, N. Y	New Haven, Conn.
116216	K. F. G. C.	Sch. y.	*Sea Fox*	101	96	96.5	23.9	12.0	15	1888	Wilmington, Del	New York, N. Y.
116662		Cat.	Sea Fox	5	5	25.0	11.5	3.3	1	1892	Monument Beach, Mass	Nantucket, Mass.
207100		Slp.	Sea Fox	9	7	30.0	13.6	4.0	1	1891	do	Port Lavaca, Tex.
116133		Sch.	Sea Gull	9	9	36.0	13.8	3.6	4	(†)	Atlantic City, N. J	Norfolk, Va.
116398		Slp.	Sea Gull	5	5	23.6	8.9	5.0	2	1887	Deer Isle, Me	Deer Isle, Me.
206919		*Slp.	Sea Hopper	8	8	35.0	13.0	2.5	2	1906	Olivia, Tex	Port Lavaca, Tex.
117151		Lgr.	Sea Islands	6	5	32.6	10.5	3.0	1	1901	Morgan City, La	Brashear, La.
115572	J. S. P. W.	*Sch.	Sea King	1,491	1,361	210.6	39.4	24.1	16	1877	Bowdoinham, Me	Perth Amboy, N. J.
116790		Slp.	Sea King	6	6	39.5	12.5	2.8	2	1897	Hudson, Md	Baltimore, Md.
116847		Slp.	Sea King	5	5	34.7	11.5	3.0	2	1898	Crisfield, Md	Do.
116923		*Sch.	Sea Lion	9	6	35.0	14.8	2.7	2	1899	Bay St. Louis, Miss	Gulfport, Miss.
201624		Sch	Sea Weed	7	6	32.7	12.7	3.3	2	1903	Savannah, Ga	Beaufort, S. C.
117176		Slp.	Sea Witch	10	10	34.1	11.0	4.0	1	1902	Ballard, Wash	Port Townsend, Wash.
116046		Sch.	Seal Rock	8	7	30.0	13.5	3.1	3	1883	Newport, R. I	Newport, R. I.
22036		Slp.	Seaman's Bride	28	17	54.0	16.3	5.8	7	1856	Somerset County, Md	Camden, N. J.
23282		Cat.	Seaman's Bride	13	12	36.0	14.0	4.8	1	1854	Georgetown, Me	Portland, Me.
116805		Slp.	Seavey	5	5	23.3	11.2	3.6	1	1898	Osterville, Mass	Hyannis, Mass.
126652	K. H. G. R.	Sch.	[4] Sedgwick	605	473	165.3	36.1	13.2	7	1890	Thomaston, Me	New York, N. Y.
117018	K. Q. N. T.	Sch.	Seguin	405	333	143.7	33.5	10.9	5	1901	Phippsburg, Me	Portland, Me.
116940	K. P. Q. R.	Sch.	Sehome	680	620	182.3	37.9	13.3	10	1899	New Whatcom, Wash	San Francisco, Cal.
115771		*Sch.	Selden E. Marvin	618	587	174.6	33.2	12.2	6	1881	Toledo, Ohio	Chicago, Ill.
57783		Slp.	Selina	6	6	29.0	12.0	2.8	1	1876	Moriches, N. Y	Patchogue, N. Y.
201312		Sch.	Selma	122	87	103.2	24.5	11.4	22	1904	Essex, Mass	Boston, Mass.
22480		Sch.	Senator	25	24	48.2	15.5	5.5	3	1837	do	Deer Isle, Me.
22917		Sch.	Senator	332	315	136.8	26.0	12.0	1	1863	Clayton, N. Y	Milwaukee, Wis.
116563	K. L. Q. T.	Sch.	Senator	110	74	94.8	24.5	10.2	20	1893	Essex, Mass	Gloucester, Mass.
116945	K. Q. C. W.	Sch.	Senator Gardner	129	94	102.0	24.8	10.8	20	1900	do	Do.
116163	K. D. T. B.	Sch.	Senator Saulsbury	107	77	86.6	23.3	9.0	19	1887	do	Do.
117058		Slp.	Seneca	13	9	35.9	12.0	5.3	1	1901	Newport News, Va	Camden, N. J.
22029		Sch.	Senora	54	52	71.3	21.7	5.7	3	1865	Talbot County, Md	Annapolis, Md.
201161		Slp.	Senorita	7	7	32.0	12.2	3.8	2	1895	Hoboken, N. J	Chatham, Mass.
116349	K. H. M. C.	Sch.	Sequoia	341	324	150.0	35.0	11.0	7	1890	Fairhaven, Cal	San Francisco, Cal.
116367		Sch.	Serafina C	44	43	66.2	20.7	5.6	12	1890	Bay Point, Fla	Key West, Fla.
115099	J. M. N. H.	Sch.	Serena Thayer	206	195	124.8	30.0	9.8	7	1872	Port Discovery, Wash	Tacoma, Wash.
115458	J. R. Q. S.	Sch.	Serena S. Kendall	136	129	95.2	27.0	7.6	4	1876	Brewer, Me	Bangor, Me.
116339		Sch.	Seth Nyman	49	47	62.5	20.6	5.3	2	1890	Gouldsboro, Me	Castine, Me.
116444		Sch.	Seth D. Venables	10	7	50.5	13.9	3.5	1	1891	St. Peters, Md	Newport News, Va.
115379	J. R. B. L.	Sch.	Seth M. Todd	194	163	114.0	29.5	9.6	5	1875	Calais, Me	Calais, Me.
23480		Sch.	Seth M. Tuttle	28	26	55.5	19.4	4.2	2	1867	Nyack, N. Y	Norfolk, Va.
117194		Slp.	Seth T. Bozman	5	5	37.0	12.7	2.9	4	1902	Monie, Md	Crisfield, Md.
115160	J. M. D. H.	Sch.	Seth W. Smith	198	157	114.0	28.2	9.3	5	1872	Calais, Me	Calais, Me.
208502		Ywl.	Seven Bells	16	16	40.2	15.0	4.4	2	1871	San Francisco, Cal	San Francisco, Cal.
205899	K. W. S. N.	*Sch.	[5] ‡700	934	881	187.2	34.0	16.3	4	1908	Camden, N. J	Perth Amboy, N. J.
205946	K. W. T. D.	*Sch.	[6] ‡701	934	881	187.2	34.0	16.3	4	1908	do	Do.
205947	K. W. T. F.	*Sch.	[7] ‡702	934	881	187.2	34.0	16.3	4	1908	do	Do.
205965	K. W. T. H.	*Sch.	[8] ‡703	934	881	187.2	34.0	16.3	4	1908	do	Do.
206007	K. W. T. Q.	*Sch.	[9] ‡704	934	881	187.2	34.0	16.3	4	1909	do	Do.
206008	K. W. T. R.	*Sch.	[10] ‡705	934	881	187.2	34.0	16.3	4	1909	do	Do.
206032	K. W. V. B.	*Sch.	[11] ‡706	934	881	187.2	34.0	16.3	4	1909	do	Do.
206031	K. W. T. V.	*Sch.	[12] ‡707	934	881	187.2	34.0	16.3	4	1909	do	Do.
209824		*Sch.	‡740	680	617	167.3	35.6	12.8	3	1912	Philadelphia, Pa	Do.
209872		*Sch.	‡741	680	617	167.3	35.6	12.8	3	1912	do	Do.
209873		*Sch.	‡742	680	617	167.3	35.6	12.8	3	1912	do	Do.
3803	K. P. H. S.	*Sch.	[13] 780	926	824	187.4	34.2	18.1	3	1899	Bath, Me	Do.

[1] Formerly schooner-yacht Sibyl.
[2] Formerly ship State of Maine.
[3] Formerly ga. s. Lavinia.
[4] Formerly schooner Carrie T. Balano.
[5] Formerly schooner-barge Bear Creek.
[6] Formerly schooner-barge Buffalo.
[7] Formerly schooner-barge Beckton.
[8] Formerly schooner-barge Bellewood.
[9] Formerly schooner-barge Blackwood.
[10] Formerly schooner-barge Buck Mountain.
[11] Formerly schooner-barge Bloomsbury.
[12] Formerly schooner-barge Berkshire.
[13] Formerly schooner-barge Bath.
† Rebuilt, 1886.
‡ Steel.

Merchant SAILING Vessels of the United States—Continued.

Official No.	Signal letters.	Rig.	Name of vessel.	Gross tonnage.	Net tonnage.	Length.	Breadth.	Depth.	Crew.	When built.	Where built.	Home port (where permanent document issues).
						Feet.	Feet.	Feet.				
3806	K. P. J. V.	*Sch.	[1] 781	931	823	188.1	34.2	18.1	2	1899	Bath, Me.	Perth Amboy, N. J.
3827	K.P.R.M.	*Sch.	[2] 782	924	819	188.3	34.2	18.0	3	1900	....do	Do.
3832	K. P. S. Q.	*Sch.	[3] 783	923	795	188.6	34.2	18.2	4	1900	....do	Do.
3838	K. P. V. J.	*Sch.	[4] 784	919	808	188.4	34.0	18.0	2	1900	....do	Do.
136781		*Sch.	[5] 785	495	492	154.0	31.0	15.0	2	1900	Perth Amboy, N. J	Do.
157558	K.P.N.G.	*Sch.	[6] 786	495	492	141.6	31.0	15.0	3	1899	....do	Do.
51255		*Slp.	[7] 787	455	455	139.5	33.0	10.9	2	1896	Elkton, Md	Do.
31442		*Slp.	[8] 788	566	549	166.0	32.2	13.6	2	1882	Perth Amboy, N. J	Do.
31440		*Slp.	[9] 789	541	524	166.3	32.2	13.1	3	1880	....do	Do.
31436		*Slp.	[10] 790	542	524	168.0	32.8	13.0	2	1880	Tottenville, N. Y	Do.
31437		*Slp.	[11] 791	540	523	167.0	32.4	13.0	3	1880	Perth Amboy, N. J	Do.
31434		*Slp.	[12] 792	532	514	170.0	32.0	12.0	2	1880	....do	Do.
31435		*Slp.	[13] 793	529	511	163.7	32.4	12.1	2	1880	....do	Do.
31455		*Slp.	[14] 794	434	421	146.6	32.3	12.3	2	1882	....do	Do.
31459		*Slp.	[15] 795	466	456	146.2	32.7	12.7	2	1882	....do	Do.
31451		*Slp.	[16] 796	455	442	147.0	32.4	12.3	2	1882	....do	Do.
31447		*Slp.	[17] 797	417	403	140.0	32.5	12.3	3	1881	....do	Do.
31448		*Slp.	[18] 798	449	435	145.0	33.0	14.4	2	1881	....do	Do.
117191		Sch.	Seven Marys	18	11	64.0	16.0	4.0	0	1902	Salisbury, Md	Cape Charles, Va.
116060		Sch.	Severine	17	10	50.8	17.6	3.8	3	1885	Bayou Lacomb, La	Gulfport, Miss.
204802	K.W.L.R.	*Sch.	Severn	780	762	206.0	35.3	13.4	3	1907	Sharptown, Md	Baltimore, Md.
208680		Sch.	Shallotte	12	11	49.0	12.6	3.8	2	1911	Shallotte, N. C	Wilmington, N. C.
201006	K.W.Q.D.	*Sch.	[19] Shamokin	829	829	193.0	35.2	13.7	2	1904	Elkton, Md	Perth Amboy, N. J.
115790		Sch.	Shamrock	37	35	59.6	20.4	5.2	2	1881	Somerset County, Md	Chincoteague, Va.
116171		Sch.	Shamrock	25	23	50.5	19.0	4.5	8	1887	Biloxi, Miss	Tampa, Fla.
116909		Slp.	Shamrock	11	6	36.8	13.8	4.3	3	1899	Dividing Creek, N. J	Bridgeton, N. J.
116920		Slp.	Shamrock	6	6	37.5	13.8	3.0	4	1899	Fairmount, Md	Crisfield, Md.
116927		Sch.	Shamrock	12	7	49.6	13.7	3.0	1	1899	Davis, N. C	Beaufort, N. C.
117071		Slp.	Shamrock	5	5	37.5	13.3	3.0	2	1901	Hunting Creek, Va	Crisfield, Md.
200615		Slp.	Shamrock	16	11	37.2	16.6	4.1	1	1903	Harris Neck, Ga	Savannah, Ga.
116958		Slp. y.	Shark	31	23	55.9	14.2	11.0	5	1900	Bristol, R. I	Boston, Mass.
116963	K. P. T. G.	*Sch.	Sharon	482	406	163.6	34.2	10.3	4	1900	Bath, Me	Fall River, Mass.
23781		Sch.	Sharpshooter	54	51	74.4	24.0	5.7	2	1867	Glenwood, N. Y	Patchogue, N. Y.
22411		Sch.	Sharp's Island	28	27	57.0	19.3	5.0	3	1856	Talbot County, Md	Crisfield, Md.
116506		Sch.	Shasta	95	91	82.0	26.0	6.1	3	1892	Benicia, Cal	San Francisco, Cal.
115550		Sch.	Shearwater	20	15	52.0	18.0	4.2	2	1877	St. Michaels, Md	Elizabeth City, N. C.
116466		Sch.	Sheffeyld	64	61	73.8	20.6	8.7	7	1891	Gloucester, Mass	Pensacola, Fla.
116653		Slp.	Sheldrake	5	5	34.0	13.7	3.1	1	1892	Bridgeport, Conn	New Haven, Conn.
117106		Sch.	Shell	16	13	50.0	14.5	3.5	1	1901	Alviso, Cal	San Francisco, Cal.
116370	K. H. S. T.	Sch.	Shenandoah	3,406	3,154	299.7	49.1	19.9	4	1890	Bath, Me	Perth Amboy, N. J.
117145	K. R. Q. H.	Sch. y.	SHENANDOAH	207	207	118.6	27.1	14.5	17	1892	Shooters Island, N. Y	Newport, R. I.
117254	K. S. L. R.	*Sch.	SHENANGO ⊙	2,365	1,824	298.0	44.8	21.9	13	1903	Bath, Me	Port Arthur, Tex.
22492		Sch.	Shepherdess	24	23	47.0	14.5	6.0	2	1846	Essex, Mass	Portland, Me.
117211		Slp.	Sherman	12	7	38.0	15.0	4.2	4	1902	Dorchester, N. J	Bridgeton, N. J.
117170		Sch.	Shibboleth	11	11	48.5	13.6	3.3	3	1902	Punta Gorda, Fla	Key West, Fla.
116464		*Sch.	Shickshinny	836	800	191.7	33.9	15.9	3	1891	Noank, Conn	New York, N. Y.
207197	L. B. J. K.	Slp. y.	†Shimna	34	21	58.0	14.3	9.1	6	1910	Bristol, R. I	Boston, Mass.
206235	L.B.C.N.	Sch. y.	Shiyessa IV	53	43	73.5	18.0	9.6	5	1909	Boston, Mass	Do.
115284		Slp.	Shoo Fly	5	5	29.0	9.2	2.7	2	1872	Snowhill, Md	Chincoteague, Va.
117222		Slp.	Shoo Fly	12	8	33.4	14.9	3.7	1	1902	Burnside Island, Ga	Savannah, Ga.
116481		Slp.	Shrimp	5	5	28.3	8.8	2.8	1	1892	Port Jefferson, N. Y	Stamford, Conn.
116329		Sch.	Sidney	13	6	47.2	18.2	4.0	3	1890	Madisonville, La	New Orleans, La.
204560	K.W.H.S.	*Sch.	Sidney	745	648	180.9	35.1	14.1	3	1907	Bath, Me	New York, N. Y.
115934		Slp.	Sidney Smith	12	11	36.4	12.9	3.8	2	(‡)	Fairhaven, N. J	Greenport, N. Y.
116764		Sch.	SIDNEY G. THOMAS	3,200	2,912	366.0	44.0	22.2	9	1897	Cleveland, Ohio	Duluth, Minn.
116740		Sch.	Sidney R. Riggin	10	10	55.5	14.1	3.8	6	1896	Oriole, Md	Crisfield, Md.
116655		Slp.	Sidney T. Marshall	6	5	38.1	12.9	3.0	3	1894	Crisfield, Md	Baltimore, Md.
22634		Sch.	Signal	53	51	62.8	22.0	6.0	3	1828	Hempstead, N. Y	New York, N. Y.
117085		Slp.	Sigsbee	9	9	47.0	15.8	3.8	5	1901	Deals Island, Md	Crisfield, Md.
22565		Sch.	Silas Brainard	74	65	69.0	25.3	7.8	2	1845	Portland, Conn	New London, Conn.
116797		Sch.	Silas Stearns	41	39	67.5	19.8	7.0	6	1897	Milton, Fla	Pensacola, Fla.
116834	K. N. M. F.	*Sch.	Silver Brook	904	842	194.0	34.8	17.6	4	1898	Noank, Conn	Philadelphia, Pa.
116310		Slp.	Silver City	6	6	26.5	12.4	3.1	2	1886	Meriden, Conn	Sag Harbor, N. Y.
115054	J. L. N. M.	Sch.	Silver Spray	124	99	77.1	23.3	10.0	4	1872	Damariscotta, Me	Rockport, Me.
115154	J. M. C. D.	Sch.	Silver Spray	194	163	101.7	28.5	9.5	4	1873	Addison, Me	Machias, Me.
115907		Slp.	Silver Spray	10	9	40.5	14.3	3.6	2	1883	Cambridge, Md	Annapolis, Md.
116116		Sch.	Silver Spray	8	8	48.0	12.3	2.6	1	1886	Crisfield, Md	Newport News, Va.
116648		Sch.	Silver Spray	21	20	52.0	16.2	3.3	13	1894	Sponge Harbor, Fla	Tampa, Fla.
116738		Slp.	Silver Spray	9	5	40.8	13.9	3.7	4	1896	Crisfield, Md	Crisfield, Md.
202391		Slp.	Silver Spray	6	5	32.0	13.0	3.1	1	1905	Avon, N. C	Elizabeth City, N. C.

[1] Formerly schooner-barge Bangor.
[2] Formerly schooner-barge {a Benavides. b Beverly.
[3] Formerly schooner-barge Black Diamond.
[4] Formerly schooner-barge Bee.
[5] Formerly schooner-barge Eckley.
[6] Formerly schooner-barge {a Drifton. b Black Ton.
[7] Formerly sloop-barge Marine.
[8] Formerly sloop-barge Baffle.
[9] Formerly sloop-barge Bonanza.
[10] Formerly sloop-barge Baltic.
[11] Formerly sloop-barge Brunette.
[12] Formerly sloop-barge Bravo.
[13] Formerly sloop-barge Baronet.
[14] Formerly sloop-barge Bristol.
[15] Formerly sloop-barge Brooklyn.
[16] Formerly sloop-barge Boston.
[17] Formerly sloop-barge Blue Bird.
[18] Formerly sloop-barge Black Bird.
[19] Formerly schooner-barge L. A. Dempsey.
† Composite.
‡ Rebuilt, 1881.

Merchant SAILING Vessels of the United States—Continued.

Official No.	Signal letters.	Rig.	Name of vessel.	Gross tonnage.	Net tonnage.	Length.	Breadth.	Depth.	Crew.	When built.	Where built.	Home port (where permanent document issues).
						Feet.	Feet.	Feet.				
115361	.....	Sch.	Silver Star	20	18	67.0	14.7	3.6	2	1874	Occoquan, Va	Alexandria, Va.
115816	.....	Sch	Silver Wave	28	27	52.4	18.0	5.4	4	1881	Lebanon, Del	Annapolis, Md.
116789	.....	Slp.	Silverine	5	5	38.0	12.6	3.2	1	1897	Solomons, Md	Bridgeton, N. J.
116045	.....	Slp.	Silvie	5	5	26.1	12.5	3.4	1	1885	City Island, N. Y	Bridgeport, Conn.
116901	K. P. G. L.	Sch. y.	Simitar	30	26	55.2	15.0	7.9	6	1899	South Boston, Mass	Philadelphia, Pa.
116350	.....	Sch.	Simmons	62	59	76.5	23.0	6.2	6	1890	Cambridge, Md	Crisfield, Md.
116328	.....	Slp.	Simon Banks	9	9	31.5	14.8	3.7	2	1890	Southport, Conn	Bridgeport, Conn.
200793	K. T. B. H.	Sch.	Singleton Palmer	2,859	2,357	294.9	45.4	28.2	12	1904	Waldoboro, Me	Boston, Mass.
115575	J. S. Q. D.	Shp.	Sintram	1,656	1,495	215.4	42.9	24.2	17	1877	Freeport, Me	San Francisco, Cal.
202798	.....	Sch.	Sioux	17	9	50.3	18.8	3.6	5	1906	Biloxi, Miss	New Orleans, La.
115959	K. T. B. R.	Sch.	Sir Knight	80	44	79.4	23.0	7.9	13	1885	Boothbay, Me	New York, N. Y.
116741	.....	Sch.	Sir Isaac Lothian Bell	3,418	3,158	365.5	45.8	23.0	8	1896	West Bay City, Mich	Duluth, Minn.
116721	.....	Slp. y.	Siren	16	10	50.3	12.6	5.4	2	1896	Racine, Wis	Chicago, Ill.
116769	.....	Slp.	Sirocco	5	5	24.7	10.1	4.8	1	1897	Friendship, Me	Deer Isle, Me.
116888	.....	Slp.	Sirona	17	17	43.9	13.2	7.9	2	1899	South Boston, Mass	Boston, Mass.
115859	.....	Sch.	Sisters	23	22	59.0	15.9	4.1	3	1882	St. Michaels, Md	Baltimore, Md.
208355	.....	Slp. y.	Siwash	19	16	40.7	11.4	4.9	2	1911	Terminal Island, Cal	Los Angeles, Cal.
116891	.....	Slp.	Skip	10	10	37.0	11.0	2.6	1	1898	Alexandria Bay, N. Y	Cape Vincent, N. Y.
116366	.....	Cat.	Skipjack	5	5	32.0	12.6	3.1	1	1886	Patchogue, N. Y	Patchogue, N. Y.
209496	.....	Slp.	Skopelos	5	5	28.5	11.3	3.3	4	1910	Tarpon Springs, Fla	Key West, Fla.
22493	.....	Sch.	Smith Tuttle	89	84	78.6	23.8	7.7	4	1850	East Haddam, Conn	Boothbay, Me.
116915	.....	Sch.	Smith K. Martin	50	33	73.7	22.7	5.8	3	1899	Pocomoke City, Md	Tappahannock, Va.
117118	K. S. F. D.	Sch.	Smuggler	119	91	103.6	24.2	10.6	8	1902	Essex, Mass	Gloucester, Mass.
204224	K. W. D. M.	*Sch.	Smyrna	741	626	181.3	35.1	14.2	3	1907	Bath, Me	New York, N. Y.
116646	.....	Slp	Sneak	5	5	30.0	12.7	3.3	1	1886	Northport, N. Y	Bridgeport, Conn.
203848	.....	Slp.	Snow Fleet	20	18	47.7	17.0	4.0	1	1907	St. Helena Island, S. C	Beaufort, S. C.
115616	J. T. C. H.	Sch.	Snow and Burgess	1,655	1,528	228.5	41.5	24.7	11	1878	Thomaston, Me	San Francisco, Cal.
116547	.....	Sch.	Sodonia Curley	79	75	91.0	23.4	6.1	3	1892	Alexandria, Va	Alexandria, Va.
116766	.....	Sch.	Sofie Fournica	22	19	46.0	15.5	4.8	3	1897	West Bay City, Mich	Grand Haven, Mich.
116886	.....	Ywl. y.	[1] Solace	40	37	66.2	20.0	4.0	2	1899	Patchogue, N. Y	New York, N. Y.
116050	.....	Sch.	Solano	66	63	74.0	25.0	5.5	3	1885	Benicia, Cal	San Francisco, Cal.
115654	J. T. H. F.	*Sch.	Solitaire	1,515	1,384	213.7	40.1	24.1	3	1879	Bath, Me	New York, N. Y.
116911	K. P. H. R.	*Sch.	Solus	839	743	184.6	35.2	16.2	2	1899	....do	Fall River, Mass.
116714	K. M. R. L.	*Slp.	Somerset	283	253	143.4	31.3	8.1	2	1896	....do	Do.
201808	K. T. R. M.	*Sch.	Somerset	629	597	200.0	30.2	12.6	2	1905	Elkton, Md	Baltimore, Md.
201746	.....	Slp. y.	Sonya	27	18	51.5	13.1	7.9	4	1905	Bristol, R. I	Bristol, R. I.
209264	.....	Sch.	Sophia	10	10	35.0	12.6	4.0	4	1904	Unalakleet, Alaska	Nome, Alaska.
117193	.....	Sch.	Sophia A. Durm	31	31	66.0	19.0	5.3	2	1902	Baltimore, Md	Cape Charles, Va.
116657	.....	Slp.	Sophie	5	5	27.3	10.6	3.3	2	1894	Key West, Fla	Key West, Fla.
117122	.....	Slp.	Sophie	8	8	35.2	12.7	3.3	1	1898	St. Andrews, Fla	Tampa, Fla.
208412	.....	Slp.	Sophie	6	5	33.0	12.7	3.1	2	1910	Charleston, S. C	Charleston, S. C.
117099	K. R. H. V.	Sch.	Sophie Christenson	675	570	180.6	38.9	13.4	18	1901	Port Blakeley, Wash	San Francisco, Cal.
116663	.....	Sch.	Sophie E	42	40	64.5	22.8	4.5	1	1895	San Francisco, Cal	Do.
116948	.....	Slp.	Sophy and Ina	15	9	39.0	14.7	4.4	4	1900	Mauricetown, N. J	Bridgeton, N. J.
117231	.....	Sch.	Sorento	35	35	65.6	17.9	5.0	8	1903	Tampa, Fla	Tampa, Fla.
201828	K. T. R. W.	*Sch.	South East	869	835	203.0	35.0	18.0	5	1905	Jacksonville, Fla	Jacksonville, Fla.
116234	.....	Sch.	South Lake	24	22	51.6	17.4	4.2	1	1888	Washington, N. C	Newbern, N. C.
201375	K. T. J. F.	*Sch.	South Land	869	835	203.0	35.0	18.0	4	1904	Jacksonville, Fla	Philadelphia, Pa.
115542	.....	Slp.	South Side	6	5	32.0	13.1	3.0	1	1871	Islip, N. Y	Patchogue, N. Y.
201521	K. T. L. V.	*Sch.	South West	869	835	203.0	35.0	18.0	5	1904	Jacksonville, Fla	Jacksonville, Fla.
23984	.....	Sch.	Southern City	38	36	62.4	20.3	6.4	4	1871	Somerset County, Md	Baltimore, Md.
115710	.....	Sch. y.	Southern Cross	47	47	69.5	18.8	6.4	5	1880	Brooklyn, N. Y	Stamford, Conn.
117186	.....	Sch.	Southern Girl	11	6	38.0	14.8	3.1	2	1902	Biloxi, Miss	Gulfport, Miss.
116728	.....	Sch.	Southern States	27	15	62.2	19.0	4.4	3	1896	....do	Do.
116759	K. N. B. G.	Ywl. y.	Spalpeen	29	29	66.0	12.5	8.1	2	1897	Bristol, R. I	New Bedford, Mass.
116113	.....	Slp.	Sparkle	10	10	36.7	13.6	4.0	1	1886	Pleasant Plains, N. Y	New York, N. Y.
116197	.....	Slp.	Sparkle	6	6	34.4	12.3	3.8	1	1884	Providence, R. I	St. Augustine, Fla.
22013	.....	Sch.	Sparkling Sea	27	26	52.4	17.6	6.0	3	1856	Somerset County, Md	Baltimore, Md.
117207	.....	Sch.	Sparta	15	14	53.0	15.0	3.4	4	1902	St. Andrews Bay, Fla	Cedar Keys, Fla.
23922	J. K. L. S.	Sch.	Spartel	132	126	91.0	27.0	7.6	5	1868	Pembroke, Me	Eastport, Me.
22897	.....	Sch.	Specie	8	7	34.7	9.4	3.9	1	.....	.....	Norfolk, Va.
115973	.....	Sch.	Spectre	15	15	46.0	13.9	3.7	2	1883	Berwick, La	Galveston, Tex.
116661	K. M. F. N.	Sch.	Speculator	110	77	96.2	24.5	9.8	18	1895	Essex, Mass	Gloucester, Mass.
115842	.....	Sch.	Speed	47	44	67.1	23.3	6.1	3	1882	Russum, Md	Baltimore, Md.
116753	.....	Sch.	Speedwell	25	23	51.5	17.0	4.8	3	1896	Marco, Fla	Tampa, Fla.
116016	K. L. B. P.	Sch. y.	Speranza	69	66	80.0	21.9	9.7	6	1884	Bay Ridge, N. Y	Bangor, Me.
116378	K. H. W. D.	Sch.	Spokane	639	570	183.0	38.5	13.2	9	1890	Port Blakeley, Wash	Port Townsend, Wash.
117206	.....	Sch.	Sport	6	5	43.3	12.0	2.9	1	1902	Oldtrap, N. C	Elizabeth City, N. C.
115493	.....	Slp.	Spray	6	6	31.0	13.0	3.0	2	1876	Brooklyn, N. Y	Greenport, N. Y
116680	.....	Slp.	Spray	6	5	31.0	12.0	2.8	1	1895	Currituck, N. C	Elizabeth City, N. C.
201167	K. T. G. H.	*Sch.	Spring	1,780	1,672	256.0	43.0	20.0	7	1904	Noank, Conn	Philadelphia, Pa.
117040	K. Q. T. P.	Sch.	Springfield	633	538	172.0	36.1	13.7	8	1901	Bath, Me	San Juan, P. R.
116765	.....	Slp.	Springwell	8	7	29.0	12.5	3.9	3	1897	Key West, Fla	Key West, Fla.
117181	.....	Sch.	Squanto	133	95	105.0	24.6	10.8	17	1902	Essex, Mass	Plymouth, Mass.
23362	.....	Sch.	Stafford	199	189	112.0	25.6	9.6	5	1868	Tonawanda, N. Y	Milwaukee, Wis.
21676	K. T. P. M.	Ywl. y.	[2] Stalwart	27	20	51.8	16.4	6.8	3	1853	New York, N. Y	New York, N. Y.
22529	.....	Sch.	Stampede	7	6	31.5	12.1	3.5	3	.....	.....	Key West, Fla.

[1] Formerly yawl-yacht Sommerheim.

[2] Formerly schooner-yacht {a Ray. b Woodmansee.

Merchant SAILING Vessels of the United States—Continued.

Official No.	Signal letters.	Rig.	Name of vessel.	Gross tonnage.	Net tonnage.	Length.	Breadth.	Depth.	Crew.	When built.	Where built.	Home port (where permanent document issues).
						Feet.	Feet.	Feet.				
115634	J. T. F. B.	Shp.	Standard	1,534	1,461	212.0	40.2	24.5	7	1878	Phippsburg, Me	San Francisco, Cal.
116943		Sch.	Standard	15	15	42.5	14.7	3.9	10	1900	Key West, Fla	Key West, Fla.
117187		Slp.	Stanley Norman	10	10	47.5	15.3	4.0	5	1902	Salisbury, Md	Crisfield, Md.
205923	K.W.S.V.	Sch.	Stanley M. Seaman	1,060	953	189.0	39.4	20.0	8	1908	Rockland, Me	Boston, Mass.
116591		Sch.	Stanton	22	12	48.5	18.4	5.4	5	1893	Bridgeton, N. J	Bridgeton, N. J.
115080		Slp.	Star	11	11	37.0	15.0	4.0	1	1870	San Francisco, Cal	San Francisco, Cal.
115143		Slp.	Star	5	5	27.0	12.6	2.9	1	1873	Bridgeport, Conn	Bridgeport, Conn.
115182		Sch.	Star	47	45	62.2	23.0	4.5	1	1873	Vallejo, Cal	San Francisco, Cal.
115884		Slp.	Star	6	6	34.7	12.9	3.8	2	1863	Mobile, Ala	Key West, Fla.
23049		Slp.	Starlight	18	10	43.7	17.0	4.7	4	1867	Greenport, N. Y	Bridgeton, N. J.
3882	K.Q.T.L.	Shp.	[1] Star of Alaska	1,716	1,554	256.3	38.5	17.5	17	1886	Glasgow, Scotland	San Francisco, Cal.
127343	K.P.C.N.	Bk.	[2] *Star of Chile*	1,001	874	202.0	34.2	21.2	13	1868	Dundee, Scotland	Do.
107429	K.N.T.H.	Bk.	[3] *Star of England*	1,943	1,705	264.0	39.0	23.5	17	1893	Dumbarton, Scotland	Do.
161135	K. P. Q. C.	Bk.	[4] Star of Finland	1,570	1,430	225.7	42.3	20.0	17	1899	Bath, Me	Do.
116975	K.Q.C.N.	Shp.	[5] *Star of France*	1,766	1,514	258.0	38.0	22.8	20	1877	Belfast, Ireland	Do.
96496	K. P.W.R.	Shp.	[6] Star of Greenland	2,148	1,974	270.0	43.1	23.6	21	1892	Glasgow, Scotland	Do.
96621	K. R. Q.T.	Bk.	[7] Star of Holland	2,131	1,987	284.7	39.7	23.5	19	1885	Belfast, Ireland	Do.
81699	K. G. C. V.	Bk.	[8] Star of Iceland	1,981	1,856	267.3	40.1	26.3	17	1896	Port Glasgow, Scotland	Do.
136801	K.P.W.J.	Bk.	[9] *Star of India*	1,318	1,247	205.5	35.2	23.4	14	1863	Ramsay, Scotland	Do.
116976	K.Q.C.P.	Shp.	[10] *Star of Italy*	1,613	1,474	251.5	38.2	22.9	17	1877	Belfast, Ireland	Do.
107724	K.R.M.H.	Shp.	[11] Star of Lapland	3,381	3,006	332.4	45.4	26.1	30	1902	Bath, Me	Do.
96501	K.P.W.V.	Bk.	[12] *Star of Peru*	1,027	976	190.2	33.0	20.2	16	1863	Sunderland, England	Do.
116977	K.Q.C.R.	Shp	[13] *Star of Russia*	1,981	1,898	275.5	42.2	24.2	19	1874	Belfast, Ireland	Do.
14494	K.G.W.H.	Shp.	[14] Star of Scotland	2,293	2,146	300.2	43.1	24.2	29	1887	Port Glasgow, Scotland	Do.
107612	K.Q.N.B.	Shp.	[15] Star of Zealand	3,292	2,987	332.3	45.4	26.0	30	1901	Bath, Me	Do.
116614		Sch.	Steelman R. Lee, jr	17	10	46.0	16.2	4.3	4	1894	Dorchester, N. J	Bridgeton, N. J.
116641		Cat.	Stella	5	5	26.4	12.3	3.4	1	1894	West Creek, N. J	Somers Point, N. J.
116960		Sch.	Stella	39	34	61.7	19.1	5.2	3	1900	Fort Ogden, Fla	Gulfport, Miss.
116988		Slp.	Stella	9	9	40.1	13.6	3.5	2	1900	Bellevue, Md	Baltimore, Md.
203501		Slp.	Stella	7	6	38.5	13.3	2.8	3	1906	Deepcreek, Va	Cape Charles, Va.
117189		Sch.	Stella Allen	8	8	44.0	12.4	2.5	1	1902	Morehead City, N. C	Beaufort, N. C.
115827		Sch.	Stella F.	17	11	49.7	18.3	3.4	2	1882	Jordan River, Miss	Gulfport, Miss.
209255		Sch.	Stella Morris	22	17	44.5	15.0	3.8	3	1905	Rockport, Tex	Port Lavaca, Tex.
116293		Sch.	Stella I. Lewis	12	7	54.5	14.5	3.7	5	1889	Oriole, Md	Crisfield, Md.
115485		Sch.	Stephen Chase	51	48	66.6	23.9	6.7	4	1876	Dorchester County, Md	Baltimore, Md.
115409		Sch.	Stephen Taber	46	44	63.2	22.3	4.8	2	1871	Glenwood, N. Y	New York, N. Y.
23539		Sch.	Stephen A. Douglass	21	20	55.0	17.5	4.6	7	1861	Philadelphia, Pa	Baltimore, Md.
115889	J. W. Q. S.	Sch.	Stephen G. Loud	499	401	157.0	34.0	12.5	6	1882	Waldoboro, Me	Thomaston, Me.
115132	J. M. S. H.	Sch.	Stephen J. Watts	105	99	84.0	25.8	7.3	3	1873	Jonesport, Me	Boston, Mass.
23447		Sch.	Sterling	63	60	72.0	22.7	7.5	8	1868	Essex, Mass	Mobile, Ala.
201469		Sch.	Sterling Sisters	23	15	61.0	16.2	4.6	2	1904	Selden, Va	Cape Charles, Va.
207460	L.B.M.N.	Sch.	Stiletto	136	99	105.7	24.8	11.7	22	1910	Gloucester, Mass	Gloucester, Mass.
116992	K.Q.G.S.	Sch.	Stimson	693	605	182.0	39.5	13.8	9	1900	Ballard, Wash	Seattle, Wash.
202556		Slp.	Stonewall	9	8	37.7	14.8	3.0	1	1905	Bluffton, S. C	Beaufort, S. C.
115885		Slp.	Stonewall Jackson	6	5	30.0	11.7	3.2	4	1882	Cambridge, Md	Baltimore, Md.
15228		Sch.	[16] Stony Brook	101	96	71.5	25.4	8.6	2	1861	Stonybrook, N. Y	Portland, Me.
23271		Sch.	Storm King	36	34	58.3	18.2	6.3	4	1856	Harpswell, Me	Damariscotta, Me.
23906		Sch.	Storm Petrel	174	165	100.9	27.5	10.8	4	1870	Ellsworth, Me	Ellsworth, Me.
116288		Slp.	Stormy Petrel	7	5	27.0	11.0	3.6	1	1887	Woodsburg, N. Y	Hartford, Conn.
116690	K.M.J.L.	*Sch.	Strafford	678	644	176.4	35.0	14.2	3	1895	Noank, Conn	Perth Amboy, N. J.
115677		Sch.	Stranger	9	6	46.0	11.0	3.0	2	1879	Tilghmans Island, Md	Annapolis, Md.
116619		Cat.	Stranger	5	5	23.2	11.0	3.4	0	1889	Osterville, Mass	Hyannis, Mass.
116808		Slp.	Stranger	9	9	35.4	11.8	5.0	1	1898	Brooklyn, N. Y	New York, N. Y.
155281	K.M.P.F.	*Sch.	[17] Stroudsburg	693	613	173.2	35.0	14.2	3	1896	Noank, Conn	Do.
116198		Sch.	Style	6	6	32.6	10.3	2.6	1	1888	Bath, N. C	Newbern, N. C.
117001		Sch.	Success	10	6	38.2	15.1	3.2	2	1900	De Lisle, Miss	Gulfport, Miss.
116462		Sch.	Sudie D.	10	9	45.7	12.5	3.1	1	1891	Covecreek, N. C	Beaufort, N. C.
115178		Slp.	Sue	9	5	37.8	14.0	3.6	2	1873	Lamberton, N. J	Wilmington, Del.
116632	K.M.F.W.	*Sch.	Suffolk	855	823	192.8	34.7	16.0	3	1894	Noank, Conn	Philadelphia, Pa.
23429	J. D. C. L.	Bg.	Sullivan (whaling)	344	294	115.5	28.5	15.2	36	1866	Gouldsboro, Me	Fall River, Mass.
115245	J. P. F. M.	Sch.	Sullivan Sawin	676	599	147.9	33.9	16.6	6	1874	Bath, Me	Boston, Mass.
115210	J. N. M. C.	*Slp.	Sumner R. Mead	1,035	983	183.6	35.3	22.2	3	1873	Damariscotta, Me	New York, N. Y.
202771		Slp.	Sun	8	8	26.9	9.6	3.0	1	1906	Seattle, Wash	Seattle, Wash.
115730		Sch.	Sunbeam	22	16	46.3	17.6	4.3	3	1880	Tuckerton, N. J	Baltimore, Md.
116320	K.H.B.V.	Sch.	Sunbeam	108	103	82.9	26.0	6.5	3	1890	Bath, Me	Bath, Me.
145153		Sch.	[18] Sunflower	28	22	53.0	17.6	4.6	2	1877	Middlesex County, Va	Richmond, Va.

[1] Formerly { a British ship Balclutha. b Hawaiian ship Himalaya. c American bark Himalaya.

[2] Formerly { a British bark La Escocesa. b American bark Coalinga.

[3] Formerly { a British ship Blairmore. b American bark Abby Palmer.

[4] Formerly bark Kaiulani.

[5] Formerly { a British ship Star of France. b Hawaiian ship Star of France.

[6] Formerly { a Hawaiian ship Hawaiian Isles. b Ship Hawaiian Isles.

[7] Formerly { a British ship Zemindar. b German ship Gildemeister. c American bark Homeward Bound.

[8] Formerly { a British bark Willscott. b Hawaiian bark Willscott. c American bark Willscott.

[9] Formerly { a British ship Euterpe. b Hawaiian ship Euterpe. c American bark Euterpe.

[10] Formerly { a British ship Star of Italy. b Hawaiian ship Star of Italy.

[11] Formerly ship Atlas.

[12] Formerly { a British bark Himalaya. b Hawaiian bark Himalaya. c American bark Himalaya.

[13] Formerly { a British ship Star of Russia. b Hawaiian ship Star of Russia.

[14] Formerly { a British ship Kenilworth. b American ship Kenilworth.

[15] Formerly ship Astral.

[16] Formerly schooner Luna.

[17] Formerly schooner-barge Otto.

[18] Formerly schooner Thomas J. Jackson.

Merchant SAILING Vessels of the United States—Continued.

Official No.	Signal letters.	Rig.	Name of vessel.	Gross tonnage.	Net tonnage.	Length.	Breadth.	Depth.	Crew.	When built.	Where built.	Home port (where permanent document issues).
						Feet.	Feet.	Feet.				
115200	J. N. G. S.	Sch.	Sunlight	367	349	122.5	32.0	9.7	6	1873	East Haven, Conn.	New York, N. Y.
116090		Sch.	Sunlight	26	17	52.6	18.2	5.1	4	1886	Bridgeton, N. J	Bridgeton, N. J.
116131		Slp.	Sunny Side	7	6	23.1	13.8	4.5	1	1886	West Stratford, Conn	New Haven, Conn.
23635		Sch.	Sunny South	49	47	70.0	22.0	6.0	3	1866	Baltimore, Md	Tappahannock, Va.
115804		Sch.	Sunny South	28	26	57.2	18.3	4.8	2	1881	Pocomoke City, Md	Baltimore, Md.
116417		Sch.	Sunny South	7	7	44.6	12.3	3.2	1	1891	Morehead City, N. C.	Newbern, N. C.
116219		*Sch.	Sunrise	26	24	60.5	14.1	3.7	3	1888	Milwaukee, Wis	Milwaukee, Wis.
22482		Sch.	Sunshine	73	47	82.3	20.5	7.7	11	1865	Essex, Mass	New York, N. Y.
115070		Slp.	Sunshine	18	17	41.2	15.0	6.2	1	1872	Philadelphia, Pa	Do.
116460		Sch.	Sunshine	21	20	44.0	16.7	4.7	2	1891	Waterford, Conn	Baltimore, Md.
117051		Sch. y.	Sunshine	41	34	52.9	20.2	7.4	4	1901	East Boothbay, Me	Boston, Mass.
116033		Sch.	Superior	8	8	33.1	12.7	3.3	7	1884	Key West, Fla	Key West, Fla.
115653		Sch.	Surprise	18	12	48.5	16.0	4.4	4	(†)	Baldwin, N. Y	Chincoteague, Va.
117027		Slp.	Susalee	8	6	32.4	13.3	3.0	1	1900	Charleston, S. C	Charleston, S. C.
22443		Sch.	Susan Frances	49	46	61.8	19.5	6.1	2	1841	Wells, Me	Machias, Me.
22531		Sch.	Susan Jane	49	35	66.6	23.9	5.5	6	1864	Tuckerton, N. J	Bridgeton, N. J.
23688		Slp.	Susan Leach	15	15	44.4	17.5	4.6	1	1868	Patchogue, N. Y	Elizabeth City, N. C.
117103		Slp.	Susan May	10	7	46.0	15.4	2.8	6	1901	Pocomoke City, Md	Crisfield, Md.
116094		Sch.	Susan A. Bryan	44	42	68.9	20.6	5.3	2	1886	St. Michaels, Md	Charleston, S. C.
116144		Sch.	Susan E. Porter	37	24	60.0	21.5	4.3	3	1887	Pocomoke City, Md	Newbern, N. C.
116984		Sch.	Susan L. Watson	28	19	53.0	18.4	5.3	3	1900	Solomons Island, Md	Crisfield, Md.
115899	J. W. T. M.	Sch.	Susan N. Pickering	336	319	135.0	32.0	10.8	6	1882	Belfast, Me	Deer Isle, Me.
115817		Sch.	Susannah	17	6	44.4	19.2	4.2	2	1882	Manteo, N. C	Newbern, N. C.
116052		Slp.	Susie	5	5	29.0	12.0	2.8	1	1883	Oyster Bay, N. Y	Cold Spring, N. Y.
116397		Slp.	Susie	7	7	27.5	12.4	4.7	1	1891	Stonington, Conn	New London, Conn.
116489		Sch.	Susie	7	7	32.1	11.7	3.4	2	1892	Key West, Fla	Key West, Fla.
116969		Sch.	Susie B	11	11	35.7	13.3	5.8	1	1900	Friendship, Me	Waldoboro, Me.
117045		Slp.	Susie B	6	5	30.0	11.6	3.4	1	1901	Baldwin, N. Y	Patchogue, N. Y.
116647		Slp.	Susie C	9	8	34.7	13.3	4.4	1	1894	Greenwich, Conn	Bridgeport, Conn.
23863		Slp.	Susie Dirrickson	9	9	35.5	11.5	2.9	3	1870	Worcester County, Md	Chincoteague, Va.
117078		Slp.	Susie Dryden	9	9	45.3	15.9	4.0	5	1901	Pocomoke City, Md	Crisfield, Md.
116971		Slp.	Susie Gray	8	6	44.0	14.7	2.9	1	1900	Cape Charles, Va	Cape Charles, Va.
116914		Slp.	Susie Lee	7	7	41.5	13.8	3.0	4	1899	Holland Island, Md	Crisfield, Md.
116276		Sch.	Susie Muir	22	13	58.0	18.4	4.4	2	1889	Fishing Island, Md	Elizabeth City, N. C.
116265		Slp.	Susie S	8	6	33.8	14.0	3.7	3	1889	Greenville, N. Y	Chincoteague, Va.
117024	K. Q. R. S.	Sch.	Susie B. Dantzler	229	173	126.6	30.5	7.5	6	1901	Scranton, Miss	Gulfport, Miss.
23946		Sch.	Susie C. Raynor	29	18	64.0	18.3	5.0	5	1871	Littlecreek, Del	Philadelphia, Pa.
116074		Sch.	Susie E. Parriss	17	17	55.0	15.9	4.0	6	1885	Oxford, Md	Baltimore, Md.
115944	K. B. Q. M.	Sch.	Susie H. Davidson	546	482	149.7	35.3	14.3	7	1883	Camden, N. J	New York, N. Y.
115865	J. W. K. B.	Sch.	Susie P. Oliver	272	236	128.6	32.3	9.2	6	1882	Bucksport, Me	Bangor, Me.
115965		Slp. y.	Susquehanna	25	24	51.0	15.8	3.9	4	1883	Havre de Grace, Md	Annapolis, Md.
23850		Slp.	Swan	24	23	48.2	18.4	5.0	8	1870	Greenport, N. Y	Perth Amboy, N. J.
117011		Slp.	Swan	11	7	29.6	14.1	3.4	1	1900	Shipyard, Ga	Savannah, Ga.
117042		Slp.	Swan	8	8	38.9	13.3	2.4	1	1901	Mitchellville, Fla	Key West, Fla.
116702		Sch.	Swansboro	22	20	54.8	17.4	3.0	2	1895	Swansboro, N. C	Baltimore, Md.
115103		Sch.	Sweepstakes	10	9	46.0	16.6	3.0	3	1872	Dorchester County, Md	Crisfield, Md.
117016		Sch.	Sweet	41	41	73.0	23.2	5.6	3	1901	Pocomoke City, Md	Do.
22397		Sch.	Sweetheart	538	512	175.4	32.6	13.4	7	1867	Detroit, Mich	Detroit, Mich.
208152		Sch. y.	Sweetheart	45	42	45.5	14.6	8.4	3	1899	Sausalito, Cal	Los Angeles, Cal.
23483		Slp.	Sylph	7	7	30.6	11.5	4.2	1	1867	East Haddam, Conn	New London, Conn.
116194		Sch.	Sylvan Dell	14	8	43.5	16.5	4.3	5	1888	Dividing Creek, N. J	Bridgeton, N. J.
208132	L. B. R. H.	Sch.	Sylvania	136	99	105.6	24.8	11.6	20	1910	Gloucester, Mass	Gloucester, Mass.
77188	K. M. H. J.	Ywl. y.	[1]Sylvia	21	21	48.3	16.0	4.6	2	1895	South Boston, Mass	Providence, R. I.
116708		Slp.	Sylvia	8	8	27.5	10.8	5.9	1	1896	Friendship, Me	Provincetown, Mass.
200990		Slp.	Sylvia	7	6	32.0	11.0	2.8	1	1904	Lake Charles, La	Port Arthur, Tex.
116456	K. J. W. L.	Sch.	Sylvia C. Hall	384	285	147.8	35.0	11.0	7	1891	Bridgeport, Conn	New Haven, Conn.
116968		Ywl. y.	Syren	17	17	41.6	12.4	6.2	2	1899	East Boothbay, Me	Boston, Mass.
			T.									
24480		Sch.	T. Alonzo	23	22	48.0	18.0	3.8	1	1866	San Francisco, Cal	San Francisco, Cal.
145609		Sch.	T. Ellis	34	32	42.6	13.6	6.7	2	1891	San Pedro, Cal	San Diego, Cal.
24267	H. R. S. W.	Sch.	[2]T. Towner (whaling)	197	152	97.0	25.5	10.4	6	1866	New Haven, Conn	New Bedford, Mass.
145109		Sch.	T. B. Husted	27	17	52.9	18.1	5.0	6	1876	Newport, N. J	Bridgeton, N. J.
145409		Sch.	T. C. Bennett	10	9	49.5	14.8	3.0	4	1885	Cambridge, Md	Crisfield, Md.
24834		Sch.	T. D. Purnell	64	61	76.0	23.5	5.8	3	1870	Dorchester County, Md	Do.
145901		Sch.	T. E. Welles	12	10	46.0	15.3	3.4	....	1901	Scranton, Miss	Mobile, Ala.
145213		Sch.	T. G. Cruse	97	92	85.0	24.9	6.9	3	1880	Tuckahoe, N. J	Somers Point, N. J.
205443	K. W. Q. R.	*Sch.	T. J. Hooper	722	697	204.0	35.2	13.5	2	1908	Sharptown, Md	Wilmington, Del.
145449		Sch.	T. L. Dawson	10	9	43.1	13.8	3.1	1	1887	St. Michaels, Md	Cape Charles, Va.
145817	K. P. F. T.	Sch.	T. M. Nicholson	128	90	95.1	24.4	10.8	18	1899	Essex, Mass	Bucksport, Me.
145558		Sch.	T. M. Taylor	7	6	44.0	11.0	2.7	1	1890	Atlantic, N. C	Beaufort, N. C.
24889		Sch.	T. O. Ladow	24	15	49.0	18.4	4.0	6	1869	Dorchester, N. J	Bridgeton, N. J.
145269		Sch.	T. O. Smith	46	41	64.0	20.5	4.8	2	1881	Islip, N. Y	Patchogue, N. Y.
145174		Sch.	T. Q. Gilliam	17	16	52.0	16.9	3.4	3	1878	Norfolk, Va	Norfolk, Va.
145265		Sch.	T. R. Creamer	25	17	65.9	17.7	4.6	2	1881	Whitehaven, Md	Annapolis, Md.

[1] Formerly yawl-yacht Julnar.

[2] Formerly {a Schooner T. Towner. b British schooner T. Towner.

† Rebuilt, 1879.

Merchant SAILING Vessels of the United States—Continued.

Official No.	Signal letters.	Rig.	Name of vessel.	Gross tonnage.	Net tonnage.	Length.	Breadth.	Depth.	Crew.	When built.	Where built.	Home port (where permanent document issues).
						Feet.	Feet.	Feet.				
24741		Slp.	T. T. Francis	8	8	34.0	11.8	3.2	1	1867	Crisfield, Md	Newport News, Va.
24853	J. K. L. W.	Sch.	T. W. Allan	113	95	83.9	26.1	7.5	4	1870	Dennysville, Me	Calais, Me.
145346		Sch.	T. W. Bush	10	9	49.0	14.6	3.4	6	1883	Fairmount, Md	Baltimore, Md.
145512	K. G. H. L.	Sch.	T. W. Cooper	158	150	99.0	28.3	8.3	4	1889	East Machias, Me	Boston, Mass.
145394	K. C. V. J.	Sch.	T. W. Dunn	707	634	163.3	35.4	16.6	5	1884	Thomaston, Me	Philadelphia, Pa.
145052		Sch.	T. W. Spencer	71	67	74.5	25.0	6.7	3	1874	Cornwall, N. Y	Cold Spring, N. Y.
145072	J. R. F. V.	Sch.	T. Morris Perot	308	253	124.3	33.8	10.2	5	1875	Jamestown, Va	New York, N. Y.
145257	J. V. K. C.	Shp.	Tacoma	1,738	1,671	222.2	41.0	17.7	14	1881	Bath, Me	San Francisco, Cal.
145836		Sch.	Tacoma	105	71	96.4	24.2	10.0	18	1900	Essex, Mass	Gloucester, Mass.
202701	K. V. D. R.	*Sch.	Tamanend	721	623	177.0	35.0	14.2	3	1905	Noank, Conn	Philadelphia, Pa.
205212	K. W. P. R.	*Sch.	Tamaqua	830	732	180.2	35.0	14.7	3	1908	do	New York, N. Y.
107721	K. R. M. Q.	Sch. y.	[1] Tammany	28	24	59.4	15.0	7.5	4	1902	South Boston, Mass	Boston, Mass.
24511		Sch.	Tanniscott	28	27	50.1	16.8	6.3	5	1863	Boothbay, Me	Do.
200017		Ywl. y.	[2] Tantrum	27	18	53.5	15.2	7.3	3	1903	Osterville, Mass	Do.
203169	K. V. L. H.	Sch. y.	Taormina	62	56	78.7	19.0	10.2	9	1906	Boston, Mass	Do.
96186		Slp. y.	[3] Tarpon	26	24	50.5	14.2	6.4	2	1892	Chicago, Ill	Port Huron, Mich.
24613		Slp.	Tartar	12	12	36.8	13.5	3.9	0			Plymouth, Mass.
24625		Sch.	Tartar	48	46	68.0	24.5	4.5	1	1868	San Francisco, Cal	San Francisco, Cal.
201267		Sch.	Tartar	128	88	104.0	25.2	11.8	20	1904	Essex, Mass	Stonington, Conn.
145879	K. Q. W. N.	Sch.	Tattler	172	135	113.9	25.8	12.0	24	1901	do	Gloucester, Mass.
145964	K. S. D. V.	Sch.	Taurus	551	514	161.1	40.0	13.4	9	1902	Marshfield, Oreg	San Francisco, Cal.
145002		Sch.	Teaser	33	33	69.0	12.9	8.0	2	1874	Upper Cascade, Wash	Port Townsend, Wash.
145515		Slp.	Teaser	5	5	30.5	10.8	2.8	1	1882	City Island, N. Y	New York, N. Y.
145789		Slp.	Teaser	5	5	31.7	11.6	2.6	1	1891	Sayville, N. Y	Bridgeport, Conn.
145090		Sch.	Telegram	45	42	70.7	21.7	6.9	7	1875	Mystic, Conn	Tampa, Fla.
24691		Slp.	Telegraph	26	24	47.5	18.6	5.6	4	1850	Bellport, N. Y	Greenport, N. Y.
206211		Ywl.	Telemachus	12	12	35.5	15.6	5.2	2	1909	San Diego, Cal	San Diego, Cal.
145166		Sch.	Telephone	20	19	48.0	14.3	5.4	3	1878	Kennebunk Port, Me	Boston, Mass.
145288		Slp.	Telephone	13	13	35.4	15.0	5.1	2	1882	Charleston, S. C	Charleston, S. C.
120008		Ywl. y.	[4] Telfer	16	15	35.5	14.5	4.6	1	1888	New York, N. Y	New York, N. Y.
24517	J. B. C. L.	Sch.	Telumah	230	194	110.3	28.1	10.1	5	1866	Damariscotta, Me	Bangor, Me.
145902		Sch.	Tempest	9	8	45.0	12.0	3.6	3	1901	Charlotte Harbor, Fla	Key West, Fla.
202677		Sch.	Teresa L.	18	10	56.2	17.4	3.6	5	1905	Biloxi, Miss	New Orleans, La.
145918		Sch.	Teresa and Alice	62	35	72.5	20.0	9.2	13	1902	Essex, Mass	Mobile, Ala.
203086		Sch.	Terranova	138	94	106.5	25.6	11.2	17	1906	do	Boston, Mass.
145317		Slp.	Tessie	5	5	23.8	11.5	3.2	0	1882	Noank, Conn	Edgartown, Mass.
145599		Slp.	Tessie Carman	8	8	31.8	12.8	3.6	1	1891	Bayport, N. Y	Perth Amboy, N. J.
145273		Sch.	Teutonia	594	564	177.0	32.0	12.5	6	1881	Marine City, Mich	Port Huron, Mich.
145972		Slp. y.	Teva	24	15	51.3	14.5	6.7	1	1903	East Boothbay, Me	Vinalhaven, Me.
145808		Slp.	Texas	8	7	40.8	10.8	3.0	1	1896	Cape Charles, Va	Cape Charles, Va.
208040		Sch.	Texas	6	5	35.0	15.0	2.4	1	1908	Seadrift, Tex	Port Lavaca, Tex.
207000		*Slp.	Texas	8	6	35.3	12.5	2.3	2	1907	Matagorda, Tex	Do.
145633		Sch.	Thalia	82	47	81.8	22.0	9.0	16	1892	Gloucester, Mass	Gloucester, Mass.
145431		Sch.	The Belle	20	19	46.2	16.5	3.5	2	1886	Astoria, Oreg	Astoria, Oreg.
145572	K. J. C. P.	Sch.	The Josephine	639	563	173.0	36.0	15.0	7	1890	Baltimore, Md	Baltimore, Md.
145283		Lgr.	The Ocean	6	6	37.0	12.1	3.6	1	1884	Lockport, La	Brashear, La.
145685		Slp.	The Owl	6	6	30.0	11.6	3.6	1	1888	Bourne, Mass	Provincetown, Mass.
208270		Slp.	The Teaser	7	5	32.7	13.9	3.8	2	1908	Cainhoy, S. C	Charleston, S. C.
145639	K. L. P. Q.	Sch.	Thelma	525	449	157.3	35.6	13.2	6	1893	Rockland, Me	Deer Isle, Me.
145875		Sch.	Thelma	6	6	31.1	12.4	2.8	1	1889	Michells Point, Tex	Port Lavaca, Tex.
145948		Slp.	Thelma	8	8	36.0	12.5	4.0	1	1901	Ocean City, N. J	Somers Point, N. J.
200356		Slp.	Thelma	9	7	45.0	13.0	3.7	1	1903	Fitchetts, Va	Cape Charles, Va.
201595		Sch.	Thelma	12	12	44.0	14.6	2.8	3	1904	Beaufort, N. C	Beaufort, N. C.
202598		Slp.	Thelma	13	8	45.5	16.1	4.1	2	1905	Fairbank, Md	Bridgeton, N. J.
206863		Slp.	Thelma	5	5	35.7	12.2	2.5	3	1909	Bedsworth, Md	Crisfield, Md.
145812		*Sch.	Thelma C.	12	8	43.5	14.3	3.4	2	1899	Biloxi, Miss	Gulfport, Miss.
145959		Sch.	Thelma G.	10	9	47.6	16.9	3.4	1	1903	Kinnekeet, N. C	Elizabeth City, N. C.
145753		Sch.	Thelma G. Roberts	6	6	45.3	14.0	2.7	4	1897	Applegarth, Md	Crisfield, Md.
202471	K. V. C. B.	Sch.	Theoline	981	850	185.0	38.4	18.4	7	1905	Belfast, Me	Boston, Mass.
145859	K. Q. H. L.	*Sch.	Theodora Palmer	1,042	910	196.4	40.5	17.6	2	1900	Noank, Conn	New London, Conn.
145900		Sch.	Theodore Roosevelt	125	90	104.6	24.5	10.6	22	1901	Gloucester, Mass	Gloucester, Mass.
145914		Sch.	Theodore Roosevelt	62	51	77.0	23.5	5.5	2	1901	San Francisco, Cal	San Francisco, Cal.
145254		Sch.	Theodore S. Fassett	548	521	186.8	31.9	11.0	6	1881	Marine City, Mich	Port Huron, Mich.
145146		Sch.	Theresa	24	23	52.5	21.0	3.5	2	1877	San Francisco, Cal	San Francisco, Cal.
145155		Sch.	Theresa	15	15	45.0	16.1	3.7	1	1877	Germantown, N. C	Newbern, N. C.
145950		Sch.	Theresa	20	12	45.5	16.8	3.9	4	1902	Biloxi, Miss	New Orleans, La.
208081		Sch.	Theresa and Ethel	23	18	57.0	17.7	5.0	6	1910	Whitehaven, Md	Crisfield, Md.
202170		Slp.	Thetis	7	7	32.0	11.4	3.6	1	1905	Port Republic, N. J	Somers Point, N. J.
204015		Slp. y.	Thetis	19	11	42.0	15.3	6.8	1	1907	East Boothbay, Me	Portland, Me.
145497		Slp.	Thistle	10	9	41.8	14.5	3.6	6	1888	Cambridge, Md	Baltimore, Md.
145945		Sch.	Thistle	22	13	54.0	18.1	3.9	4	1902	Biloxi, Miss	Gulfport, Miss.
145529		Sch.	Thomas Armstrong	89	85	82.0	21.1	5.8	3	1888	Isle La Motte, Vt	Plattsburg, N. Y.
145690		Sch.	Thomas Brundage	72	69	79.4	21.0	9.1	11	1895	Essex, Mass	Boston, Mass.
209233		Slp.	Thomas Clyde	27	21	54.5	18.2	5.3	6	1911	Oriole, Md	Crisfield, Md.
145133		Slp.	Thomas Collins	13	12	36.0	14.0	4.4	1	1877	City Island, N. Y	Perth Amboy, N. J.
24915		Sch.	Thomas Gawn	549	522	170.8	31.7	13.5	7	1872	Black River, Ohio	Port Huron, Mich.

[1] Formerly schooner-yacht Agatha.
[2] Formerly yawl-yacht Cruiser III.
[3] Formerly sloop-yacht Hattie Bradwell.
[4] Formerly sloop-yacht {a Frique. b Josephine.}

Merchant SAILING Vessels of the United States—Continued.

Official No.	Signal letters.	Rig.	Name of vessel.	Gross tonnage.	Net tonnage.	Length.	Breadth.	Depth.	Crew.	When built.	Where built.	Home port (where permanent document issues).
						Feet.	Feet.	Feet.				
115200	J. N. G. S.	Sch.	Sunlight	367	349	122.5	32.0	9.7	6	1873	East Haven, Conn.	New York, N. Y.
116090		Sch.	Sunlight	26	17	52.6	18.2	5.1	4	1886	Bridgeton, N. J	Bridgeton, N. J.
116131		Slp.	Sunny Side	7	6	29.1	13.8	4.5	1	1886	West Stratford, Conn	New Haven, Conn.
23635		Sch.	Sunny South	49	47	70.0	22.0	6.0	3	1866	Baltimore, Md	Tappahannock, Va.
115804		Sch.	Sunny South	28	26	57.2	18.3	4.8	2	1881	Pocomoke City, Md	Baltimore, Md.
116417		Sch.	Sunny South	7	7	44.6	12.3	3.2	1	1891	Morehead City, N. C.	Newbern, N. C.
116219		*Sch.	Sunrise	26	24	60.5	14.1	3.7	3	1888	Milwaukee, Wis	Milwaukee, Wis.
22482		Sch.	Sunshine	73	47	82.3	20.5	7.7	11	1865	Essex, Mass	New York, N. Y.
115070		Slp.	Sunshine	18	17	41.2	15.0	6.2	1	1872	Philadelphia, Pa	Do.
116460		Sch.	Sunshine	21	20	44.0	16.7	4.7	2	1891	Waterford, Conn	Baltimore, Md.
117051		Sch. y.	Sunshine	41	34	52.9	20.2	7.4	4	1901	East Boothbay, Me	Boston, Mass.
116033		Sch.	Superior	8	8	33.1	12.7	3.3	7	1884	Key West, Fla	Key West, Fla.
115653		Sch.	Surprise	18	12	48.5	16.0	4.4	4	(†)	Baldwin, N. Y	Chincoteague, Va.
117027		Slp.	Susalee	8	6	32.4	13.3	3.0	1	1900	Charleston, S. C	Charleston, S. C.
22443		Sch.	Susan Frances	49	46	61.8	19.5	6.1	2	1841	Wells, Me	Machias, Me.
22531		Sch.	Susan Jane	49	35	66.6	23.9	5.5	6	1864	Tuckerton, N. J	Bridgeton, N. J.
23688		Slp.	Susan Leach	15	15	44.4	17.5	4.6	1	1868	Patchogue, N. Y	Elizabeth City, N. C.
117103		Slp.	Susan May	10	7	46.0	15.4	2.8	6	1901	Pocomoke City, Md	Crisfield, Md.
116094		Sch.	Susan A. Bryan	44	42	68.9	20.6	5.3	2	1886	St. Michaels, Md	Charleston, S. C.
116144		Sch.	Susan E. Porter	37	24	60.0	21.5	4.3	3	1887	Pocomoke City, Md	Newbern, N. C.
116984		Sch.	Susan L. Watson	28	19	53.0	18.4	5.3	3	1900	Solomons Island, Md	Crisfield, Md.
115899	J.W. T. M.	Sch.	Susan N. Pickering	336	319	135.0	32.0	10.8	6	1882	Belfast, Me	Deer Isle, Me.
115817		Sch.	Susannah	17	6	44.4	19.2	4.2	2	1882	Manteo, N. C	Newbern, N. C.
116052		Slp.	Susie	5	5	29.0	12.0	2.8	1	1883	Oyster Bay, N. Y	Cold Spring, N. Y.
116397		Slp.	Susie	7	7	27.5	12.4	4.7	1	1891	Stonington, Conn	New London, Conn.
116489		Sch.	Susie	7	7	32.1	11.7	3.4	2	1892	Key West, Fla	Key West, Fla.
116969		Sch.	Susie B	11	11	35.7	13.3	5.8	1	1900	Friendship, Me	Waldoboro, Me.
117045		Slp.	Susie B	6	5	30.0	11.6	3.4	1	1901	Baldwin, N. Y	Patchogue, N. Y.
116647		Slp.	Susie C	9	8	34.7	13.3	4.4	1	1894	Greenwich, Conn	Bridgeport, Conn.
23863		Slp.	Susie Dirrickson	9	9	35.5	11.5	2.9	3	1870	Worcester County, Md	Chincoteague, Va.
117078		Slp.	Susie Dryden	9	9	45.3	15.9	4.0	5	1901	Pocomoke City, Md	Crisfield, Md.
116971		Slp.	Susie Gray	8	6	44.0	14.7	2.9	1	1900	Cape Charles, Va	Cape Charles, Va.
116914		Slp.	Susie Lee	7	7	41.5	13.8	3.0	4	1899	Holland Island, Md	Crisfield, Md.
116276		Sch.	Susie Muir	22	13	58.0	18.4	4.4	2	1889	Fishing Island, Md	Elizabeth City, N. C.
116265		Slp.	Susie S	8	6	33.8	14.0	3.7	3	1889	Greenville, N. Y	Chincoteague, Va.
117024	K. Q. R. S.	Sch.	Susie B. Dantzler	229	173	126.6	30.5	7.5	6	1901	Scranton, Miss	Gulfport, Miss.
23946		Sch.	Susie C. Raynor	29	18	64.0	18.3	5.0	5	1871	Littlecreek, Del	Philadelphia, Pa.
116074		Sch.	Susie E. Parriss	17	17	55.0	15.9	4.0	6	1885	Oxford, Md	Baltimore, Md.
115944	K. B. Q. M.	Sch.	Susie H. Davidson	546	482	149.7	35.3	14.3	7	1883	Camden, N. J	New York, N. Y.
115865	J. W. K. B.	Sch.	Susie P. Oliver	272	236	128.6	32.3	9.2	6	1882	Bucksport, Me	Bangor, Me.
115965		Slp. y.	Susquehanna	25	24	51.0	15.8	3.9	4	1883	Havre de Grace, Md	Annapolis, Md.
23850		Slp.	Swan	24	23	48.2	18.4	5.0	8	1870	Greenport, N. Y	Perth Amboy, N. J.
117011		Slp.	Swan	11	7	29.6	14.1	3.4	1	1900	Shipyard, Ga	Savannah, Ga.
117042		Slp.	Swan	8	8	38.9	13.3	2.4	1	1901	Mitchellville, Fla	Key West, Fla.
116702		Sch.	Swansboro	22	20	54.8	17.4	3.0	2	1895	Swansboro, N. C	Baltimore, Md.
115103		Sch.	Sweepstakes	10	9	46.0	16.6	3.0	3	1872	Dorchester County, Md	Crisfield, Md.
117016		Sch.	Sweet	41	41	73.0	23.2	5.6	3	1901	Pocomoke City, Md	Do.
22397		Sch.	Sweetheart	538	512	175.4	32.6	13.4	7	1867	Detroit, Mich	Detroit, Mich.
208152		Sch. y.	Sweetheart	45	42	45.5	14.6	8.4	3	1899	Sausalito, Cal	Los Angeles, Cal.
23483		Slp.	Sylph	7	7	30.6	11.5	4.2	1	1867	East Haddam, Conn	New London, Conn.
116194		Sch.	Sylvan Dell	14	8	43.5	16.5	4.3	5	1888	Dividing Creek, N. J	Bridgeton, N. J.
208132	L. B. R. H.	Sch.	Sylvania	136	99	105.6	24.8	11.6	20	1910	Gloucester, Mass	Gloucester, Mass.
77188	K. M. H. J.	Ywl. y.	[1]Sylvia	21	21	48.3	16.0	4.6	2	1895	South Boston, Mass	Providence, R. I.
116708		Slp.	Sylvia	8	8	27.5	10.8	5.9	1	1896	Friendship, Me	Provincetown, Mass.
200990		Slp.	Sylvia	7	6	32.0	11.0	2.8	1	1904	Lake Charles, La	Port Arthur, Tex.
116456	K. J. W. L.	Sch.	Sylvia C. Hall	384	285	147.8	35.0	11.0	7	1891	Bridgeport, Conn	New Haven, Conn.
116968		Ywl. y.	Syren	17	17	41.6	12.4	6.2	2	1899	East Boothbay, Me	Boston, Mass.
			T.									
24480		Sch.	T. Alonzo	23	22	48.0	18.0	3.8	1	1866	San Francisco, Cal	San Francisco, Cal.
145609		Sch.	T. Ellis	34	32	42.6	13.6	6.7	2	1891	San Pedro, Cal	San Diego, Cal.
24267	H. R. S. W.	Sch.	[2]T. Towner (whaling)	197	152	97.0	25.5	10.4	6	1866	New Haven, Conn	New Bedford, Mass.
145109		Sch.	T. B. Husted	27	17	52.9	18.1	5.0	6	1876	Newport, N. J	Bridgeton, N. J.
145409		Sch.	T. C. Bennett	10	9	49.5	14.8	3.0	4	1885	Cambridge, Md	Crisfield, Md.
24834		Sch.	T. D. Purnell	64	61	76.0	23.5	5.8	3	1870	Dorchester County, Md	Do.
145901		Sch.	T. E. Welles	12	10	46.0	15.3	3.4	....	1901	Scranton, Miss	Mobile, Ala.
145213		Sch.	T. G. Cruse	97	92	85.0	24.9	6.9	3	1880	Tuckahoe, N. J	Somers Point, N. J.
205443	K. W. Q. R.	*Sch.	T. J. Hooper	722	697	204.0	35.2	13.5	2	1908	Sharptown, Md	Wilmington, Del.
145449		Sch.	T. L. Dawson	10	9	43.1	13.8	3.1	1	1887	St. Michaels, Md	Cape Charles, Va.
145817	K. P. F. T.	Sch.	T. M. Nicholson	128	90	95.1	24.4	10.8	18	1899	Essex, Mass	Bucksport, Me.
145558		Sch.	T. M. Taylor	7	6	44.0	11.0	2.7	1	1890	Atlantic, N. C	Beaufort, N. C.
24889		Sch.	T. O. Ladow	24	15	49.0	18.4	4.0	6	1869	Dorchester, N. J	Bridgeton, N. J.
145269		Sch.	T. O. Smith	46	41	64.0	20.5	4.8	2	1881	Islip, N. Y	Patchogue, N. Y.
145174		Sch.	T. Q. Gilliam	17	16	52.0	16.9	3.4	3	1878	Norfolk, Va	Norfolk, Va.
145265		Sch.	T. R. Creamer	25	17	65.9	17.7	4.6	2	1881	Whitehaven, Md	Annapolis, Md.

[1] Formerly yawl-yacht Julnar.

[2] Formerly {a Schooner T. Towner. b British schooner T. Towner.

† Rebuilt, 1879.

Merchant SAILING Vessels of the United States—Continued.

Official No.	Signal letters.	Rig.	Name of vessel.	Gross tonnage.	Net tonnage.	Length.	Breadth.	Depth.	Crew.	When built.	Where built.	Home port (where permanent document issues).
						Feet.	Feet.	Feet.				
24741	.....	Slp.	T. T. Francis	8	8	34.0	11.8	3.2	1	1867	Crisfield, Md	Newport News, Va.
24853	J. K. L. W.	Sch.	T. W. Allan	113	95	83.9	26.1	7.5	4	1870	Dennysville, Me	Calais, Me.
145346	.....	Sch.	T. W. Bush	10	9	49.0	14.6	3.4	6	1883	Fairmount, Md	Baltimore, Md.
145512	K. G. H. L.	Sch.	T. W. Cooper	158	150	99.0	28.3	8.3	4	1889	East Machias, Me	Boston, Mass.
145394	K. C. V. J.	Sch.	T. W. Dunn	707	634	163.3	35.4	16.6	5	1884	Thomaston, Me	Philadelphia, Pa.
145062	.....	Sch.	T. W. Spencer	71	67	74.5	25.0	6.7	3	1874	Cornwall, N. Y	Cold Spring, N. Y.
145072	J. R. F. V.	Sch.	T. Morris Perot	308	253	124.3	33.8	10.2	5	1875	Jamestown, Va	New York, N. Y.
145257	J. V. K. C.	Shp.	Tacoma	1,738	1,671	222.2	41.0	17.7	14	1881	Bath, Me	San Francisco, Cal.
145836	.....	Sch.	Tacoma	105	71	96.4	24.2	10.0	18	1900	Essex, Mass	Gloucester, Mass.
202701	K. V. D. R.	*Sch.	Tamanend	721	623	177.0	35.0	14.2	3	1905	Noank, Conn	Philadelphia, Pa.
205212	K. W. P. R.	*Sch.	Tamaqua	830	732	180.2	35.0	14.7	3	1908	.....do	New York, N. Y.
107721	K. R. M. Q.	Sch. y.	[1] Tammany	28	24	59.4	15.0	7.5	4	1902	South Boston, Mass	Boston, Mass.
24511	.....	Sch.	Tanniscott	28	27	50.1	16.8	6.3	5	1863	Boothbay, Me	Do.
200017	.....	Ywl. y.	[2] Tantrum	27	18	53.5	15.2	7.3	3	1903	Osterville, Mass	Do.
203169	K. V. L. H.	Sch. y.	Taormina	62	56	78.7	19.0	10.2	9	1906	Boston, Mass	Do.
96186	.....	Slp. y.	[3] Tarpon	26	24	50.5	14.2	6.4	2	1892	Chicago, Ill	Port Huron, Mich.
24613	.....	Slp.	Tartar	12	12	36.8	13.5	3.9	0	.....	.....	Plymouth, Mass.
24625	.....	Sch.	Tartar	48	46	68.0	24.5	4.5	1	1868	San Francisco, Cal	San Francisco, Cal.
201267	.....	Sch.	Tartar	128	88	104.0	25.2	11.8	20	1904	Essex, Mass	Stonington, Conn.
145879	K. Q. W. N.	Sch.	Tattler	172	135	113.9	25.8	12.0	24	1901	.....do	Gloucester, Mass.
145954	K. S. D. V.	Sch.	Taurus	551	514	161.1	40.0	13.4	9	1902	Marshfield, Oreg	San Francisco, Cal.
145002	.....	Sch.	Teaser	33	33	69.0	12.9	8.0	2	1874	Upper Cascade, Wash	Port Townsend, Wash.
145515	.....	Slp.	Teaser	5	5	30.5	10.8	2.8	1	1882	City Island, N. Y	New York, N. Y.
145789	.....	Slp.	Teaser	5	5	31.7	11.6	2.6	1	1891	Sayville, N. Y	Bridgeport, Conn.
145090	.....	Sch.	Telegram	45	42	70.7	21.7	6.9	7	1875	Mystic, Conn	Tampa, Fla.
24601	.....	Slp.	Telegraph	26	24	47.5	18.6	5.6	4	1850	Bellport, N. Y	Greenport, N. Y.
206211	.....	Ywl.	Telemachus	12	12	35.5	15.6	5.2	2	1909	San Diego, Cal	San Diego, Cal.
145166	.....	Sch.	Telephone	20	19	48.0	14.3	5.4	3	1878	Kennebunk Port, Me	Boston, Mass.
145288	.....	Slp.	Telephone	13	13	35.4	15.0	5.1	2	1882	Charleston, S. C	Charleston, S. C.
120908	.....	Ywl. y.	[4] Telfer	16	15	35.5	14.5	4.6	1	1888	New York, N. Y	New York, N. Y.
24517	J. B. C. L.	Sch.	Telumah	230	194	110.3	28.1	10.1	5	1866	Damariscotta, Me	Bangor, Me.
145002	.....	Sch.	Tempest	9	8	45.0	12.0	3.6	3	1901	Charlotte Harbor, Fla	Key West, Fla.
202677	.....	Sch.	Teresa L	18	10	56.2	17.4	3.6	5	1905	Biloxi, Miss	New Orleans, La.
145918	.....	Sch.	Teresa and Alice	62	35	72.5	20.0	9.2	13	1902	Essex, Mass	Mobile, Ala.
203086	.....	Sch.	Terranova	138	94	106.5	25.6	11.2	17	1906	.....do	Boston, Mass.
145317	.....	Slp.	Tessie	5	5	23.8	11.5	3.2	0	1882	Noank, Conn	Edgartown, Mass.
145599	.....	Slp.	Tessie Carman	8	8	31.8	12.8	3.6	1	1891	Bayport, N. Y	Perth Amboy, N. J.
145273	.....	Sch.	Teutonia	594	564	177.0	32.0	12.5	6	1881	Marine City, Mich	Port Huron, Mich.
145972	.....	Slp. y.	Teva	24	15	51.3	14.5	6.7	1	1903	East Boothbay, Me	Vinalhaven, Me.
145808	.....	Slp.	Texas	8	7	40.8	10.8	3.0	1	1896	Cape Charles, Va	Cape Charles, Va.
208040	.....	Sch.	Texas	6	5	35.0	15.0	2.4	1	1908	Seadrift, Tex	Port Lavaca, Tex.
207000	.....	*Slp.	Texas	8	6	35.3	12.5	2.3	2	1907	Matagorda, Tex	Do.
145633	.....	Sch.	Thalia	82	47	81.8	22.0	9.0	16	1892	Gloucester, Mass	Gloucester, Mass.
145431	.....	Sch.	The Belle	20	19	46.2	16.5	3.5	2	1886	Astoria, Oreg	Astoria, Oreg.
145572	K. J. C. P.	Sch.	The Josephine	639	563	173.0	36.0	15.0	7	1890	Baltimore, Md	Baltimore, Md.
145383	.....	Lgr.	The Ocean	6	6	37.0	12.1	3.6	1	1884	Lockport, La	Brashear, La.
145685	.....	Slp.	The Owl	6	6	30.0	11.6	3.6	1	1888	Bourne, Mass	Provincetown, Mass.
205270	.....	Slp.	The Teaser	7	5	32.7	13.9	3.8	2	1908	Cainhoy, S. C	Charleston, S. C.
145639	K. L. P. Q.	Sch.	Thelma	525	449	157.3	35.6	13.2	6	1893	Rockland, Me	Deer Isle, Me.
145875	.....	Sch.	Thelma	6	6	31.1	12.4	2.8	1	1889	Michells Point, Tex	Port Lavaca, Tex.
145948	.....	Slp.	Thelma	8	8	36.0	12.5	4.0	1	1901	Ocean City, N. J	Somers Point, N. J.
200356	.....	Slp.	Thelma	9	7	45.0	13.0	3.7	1	1903	Fitchetts, Va	Cape Charles, Va.
201595	.....	Sch.	Thelma	12	12	44.0	14.6	2.8	3	1904	Beaufort, N. C	Beaufort, N. C.
202598	.....	Slp.	Thelma	13	8	45.5	16.1	4.1	2	1905	Fairbank, Md	Bridgeton, N. J.
206863	.....	Slp.	Thelma	5	5	35.7	12.2	2.5	3	1909	Bedsworth, Md	Crisfield, Md.
145812	.....	*Sch.	Thelma C	12	8	43.5	14.3	3.4	2	1899	Biloxi, Miss	Gulfport, Miss.
145959	.....	Sch.	Thelma G	10	9	47.6	16.9	3.4	1	1903	Kinnekeet, N. C	Elizabeth City, N. C.
145753	.....	Sch.	Thelma G. Roberts	6	6	45.3	14.0	2.7	4	1897	Applegarth, Md	Crisfield, Md.
202471	K. V. C. B.	Sch.	Theoline	981	850	185.0	38.4	18.4	7	1905	Belfast, Me	Boston, Mass.
145859	K. Q. H. L.	*Sch.	Theodora Palmer	1,042	910	196.4	40.5	17.6	2	1900	Noank, Conn	New London, Conn.
145900	.....	Sch.	Theodore Roosevelt	125	90	104.6	24.5	10.6	22	1901	Gloucester, Mass	Gloucester, Mass.
145914	.....	Sch.	Theodore Roosevelt	62	51	77.0	23.5	5.5	2	1901	San Francisco, Cal	San Francisco, Cal.
145254	.....	Sch.	Theodore S. Fassett	548	521	186.8	31.9	11.0	6	1881	Marine City, Mich	Port Huron, Mich.
145146	.....	Sch.	Theresa	24	23	52.5	21.0	3.5	2	1877	San Francisco, Cal	San Francisco, Cal.
145155	.....	Sch.	Theresa	15	15	45.0	16.1	3.7	1	1877	Germantown, N. C	Newbern, N. C.
145950	.....	Sch.	Theresa	20	12	45.5	16.8	3.9	4	1902	Biloxi, Miss	New Orleans, La.
208081	.....	Sch.	Theresa and Ethel	23	18	57.0	17.7	5.0	6	1910	Whitehaven, Md	Crisfield, Md.
202170	.....	Slp.	Thetis	7	7	32.0	11.4	3.6	1	1905	Port Republic, N. J	Somers Point, N. J.
204015	.....	Slp. y.	Thetis	19	11	42.0	15.3	6.8	1	1907	East Boothbay, Me	Portland, Me.
145497	.....	Slp.	Thistle	10	9	41.8	14.5	3.6	6	1888	Cambridge, Md	Baltimore, Md.
145945	.....	Sch.	Thistle	22	13	54.0	18.1	3.9	4	1902	Biloxi, Miss	Gulfport, Miss.
145529	.....	Sch.	Thomas Armstrong	89	85	82.0	21.1	5.8	3	1888	Isle La Motte, Vt	Plattsburg, N. Y.
145690	.....	Sch.	Thomas Brundage	72	69	79.4	21.0	9.1	11	1895	Essex, Mass	Boston, Mass.
209233	.....	Slp.	Thomas Clyde	27	21	54.5	18.2	5.3	6	1911	Oriole, Md	Crisfield, Md.
145133	.....	Slp.	Thomas Collins	13	12	36.0	14.0	4.4	1	1877	City Island, N. Y	Perth Amboy, N. J.
24915	.....	Sch.	Thomas Gawn	549	522	170.8	31.7	13.5	7	1872	Black River, Ohio	Port Huron, Mich.

[1] Formerly schooner-yacht Agatha.
[2] Formerly yawl-yacht Cruiser III.
[3] Formerly sloop-yacht Hattie Bradwell.
[4] Formerly sloop-yacht {a Frique. b Josephine.

U of M

Merchant SAILING Vessels of the United States—Continued.

Official No.	Signal letters.	Rig.	Name of vessel.	Gross tonnage.	Net tonnage.	Length.	Breadth.	Depth.	Crew.	When built.	Where built.	Home port (where permanent document issues).
						Feet.	Feet.	Feet.				
24816	J. H. M. S.	Sch.	Thomas Hix	99	94	77.4	27.5	8.3	4	1847	Thomaston, Me	Machias, Me.
145335		Sch.	Thomas Humphreys	64	48	77.4	23.4	5.5	4	1883	Milford, Del	Bridgeton, N. J.
145311		Sch.	Thomas Richard	84	80	85.0	23.9	6.3	4	1882	Cambridge, Md	Crisfield, Md.
24408		Sch.	Thomas Seabrook	43	41	60.0	21.4	5.0	2	1857	Nyack, N. Y	Perth Amboy, N. J.
24637		Sch.	Thomas Thomas	43	29	67.4	19.7	5.0	2	1867	Beaufort, N. C	Baltimore, Md.
145968		Sch.	Thomas Thomas	6	6	39.2	10.4	2.3	1	1903	Smyrna, N. C	Beaufort, N. C.
145575	K. J. G. B.	Sch.	Thomas Winsmore	435	381	144.4	34.2	10.6	6	1891	Milton, Del	Philadelphia, Pa.
202423		Sch.	Thomas A. Cromwell	128	89	109.9	24.5	11.6	8	1905	Essex, Mass	Boston, Mass.
209188		Sch.	Thomas A. Jones	56	47	86.0	23.7	5.3	3	1911	Carters Creek, Va	Tappahannock, Va.
145470		Sch.	Thomas A. Rogers	27	18	54.8	17.2	5.5	4	1887	Camden, N. J	Richmond, Va.
145573		Sch.	Thomas B. Bourne	18	9	53.5	15.5	4.4	3	1891	Magothy River, Md	Newport News, Va.
145347		Sch.	Thomas B. Cator	46	34	69.2	23.6	5.2	4	1883	Taylors Island, Md	Chincoteague, Va.
145252	J. V. H. P.	Sch.	Thomas B. Garland	348	275	126.6	32.0	11.4	6	1881	Bath, Me	Edgartown, Mass.
145682		Slp.	Thomas B. Reed	10	9	31.1	12.2	5.5	1	1895	Friendship, Me	Plymouth, Mass.
145723	K. M. S. T.	Sch.	[1] Thos. B. Reed	115	98	79.1	27.0	7.5	3	1882	Newcastle, New Brunswick	Portland, Me.
145302		Sch.	Thomas B. Schall	55	52	75.3	22.9	6.5	3	1882	Baltimore, Md	Annapolis, Md.
24992		Sch.	Thomas B. Taylor	93	88	87.1	23.6	6.9	3	1873	Wicomico County, Md	Crisfield, Md.
145301		Sch.	Thomas C. Eaton	77	73	83.7	23.8	6.2	3	1882	Dorchester County, Md	Do.
145358		Sch.	Thomas C. Rackett	44	28	59.0	19.2	8.0	6	1883	Noank, Conn	New York, N. Y.
145591		Sch.	Thos. E. Taylor	10	9	56.0	15.2	4.1	4	1891	Solomons Island, Md	Crisfield, Md.
145549	K. H. G. S.	Sch.	Thomas F. Pollard	707	617	157.5	34.0	17.0	7	1890	Dennisville, N. J	New York, N. Y.
145514		Sch.	Thomas G. Duncan	9	9	55.3	15.4	3.6	7	1890	Solomons Island, Md	Crisfield, Md.
24860		Slp.	Thomas G. Hunt	22	14	48.4	18.4	4.6	2	1871	Greenport, N. Y	Elizabeth City, N. C.
24020		Sch.	Thomas H. Brice	48	46	73.0	21.0	5.0	3	1856	Baltimore, Md	Stamford, Conn.
59404		*Sch.	Thomas H. Cahoon	431	409	166.0	30.5	10.3	5	1881	East Saginaw, Mich	Port Huron, Mich.
24978		Sch.	Thomas H. Howland	298	283	138.8	26.0	11.1	6	1872	Manitowoc, Wis	Do.
24881		Sch.	Thomas H. Kirby	36	34	63.0	20.2	5.6	3	1871	Talbot County, Md	Baltimore, Md.
145316		Sch.	Thomas H. Kirby	28	26	61.1	17.6	5.1	2	1882	St. Michaels, Md	Annapolis, Md.
145578	K. J. G. R.	Sch.	Thomas H. Lawrence	374	322	134.7	33.3	11.0	5	1891	Boston, Mass	Boston, Mass.
203780		Sch.	Thomas H. Robbins	28	16	52.6	18.6	5.0	7	1906	Dorchester, N. J	Bridgeton, N. J.
201841		Sch.	Thomas J. Carroll	71	45	82.8	21.5	8.8	10	1905	Essex, Mass	Boston, Mass.
24805		Sch.	Thomas J. Dall	66	63	82.4	23.5	5.5	3	1869	Dorchester County, Md	Annapolis, Md.
24886		Sch.	Thomas J. Hickman	9	8	42.7	12.8	3.3	1	1871	Crisfield, Md	Cape Charles, Va.
24727		Sch.	Thomas J. Parks	26	18	53.5	18.0	5.6	3	1865	Dorchester County, Md	Alexandria, Va.
24969		Sch.	Thomas J. Seward	75	66	87.0	25.8	6.6	3	1873	do	Crisfield, Md.
145571	K. J. C. N.	Sch.	Thomas J. Shryock	173	164	117.4	23.7	7.7	4	1891	Bethel, Del	Seaford, Del.
145345	K. B. P. W.	Sch.	Thomas L. James	396	329	143.9	35.0	11.0	7	1883	New Haven, Conn	New York, N. Y.
145264		Sch.	Thomas L. Parker	628	596	186.9	33.0	13.5	3	1881	Manitowoc, Wis	Do.
145527		Sch.	Thomas M. Freeman	10	9	53.7	14.6	3.0	4	1889	Madison, Md	Baltimore, Md.
145916	K. R. L. Q.	Bkn.	Thos. P. Emigh	1,040	923	211.6	42.4	16.4	12	1902	Tacoma, Wash	San Francisco, Cal.
145256		Sch.	Thomas R. Powley	15	14	57.0	14.5	3.9	3	1881	Cambridge, Md	Baltimore, Md.
24911		Sch.	Thomas R. Wooley	104	99	96.0	26.0	5.0	4	1872	Keyport, N. J	New York, N. Y.
145857	K. Q. G. W.	Sch.	Thomas S. Dennison	1,491	1,329	218.2	42.7	19.7	11	1900	Thomaston, Me	Thomaston, Me.
202367	K. V. J. D.	Sch.	Thomas S. Gorton	140	92	106.6	25.4	11.5	21	1905	Essex, Mass	Gloucester, Mass.
24914		Sch.	Thomas S. Hodson	10	6	43.3	12.6	3.7	5	1872	Somerset County, Md	Crisfield, Md.
145368		Slp.	Thomas S. Lee	12	6	40.6	15.7	4.2	1	1884	Leesburg, N. J	Bridgeton, N. J.
202869		Sch.	Thomas S. Martin	32	16	49.5	15.3	5.3	1	1905	Cappahoosic, Va	Richmond, Va.
145822		Slp.	Thomas S. Price	6	6	41.5	14.0	2.8	3	1899	Holland Island, Md	Annapolis, Md.
145274		Sch.	Thomas W. Knight	66	62	73.4	21.3	7.6	6	1881	Essex, Mass	Pensacola, Fla.
24715		Sch.	Thomas W. Moore	32	23	59.2	20.5	5.5	2	1866	Dorchester County, Md	Annapolis, Md.
24596	J. C. F. M.	Sch.	Thomas W. H. White	213	159	114.6	29.6	9.2	5	1867	Tuckerton, N. J	Bath, Me.
24858		Sch.	Thos. H. Baily Browne	35	33	67.6	21.5	5.1	3	1870	Somerset County, Md	Baltimore, Md.
145705	K. M. N. D.	*Sch.	Thomaston	693	613	173.2	35.0	14.2	3	1895	Noank, Conn	Philadelphia, Pa.
76383		Sch.	[2] Thompson Bros	8	8	31.7	11.7	2.9	1	1882	Handsboro, Miss	Mobile, Ala.
24987		Sch.	Three Brothers	349	332	136.5	25.9	12.0	6	1873	Black River, Ohio	Port Huron, Mich.
145241		Sch.	Three Brothers	54	51	77.0	24.0	5.5	3	1881	Pocomoke City, Md	Baltimore, Md.
145387		Sch.	Three Brothers	7	6	33.4	10.0	2.4	1	1884	St. Mary County, Md	Alexandria, Va.
201530		Slp.	Three Brothers	7	7	39.3	16.5	3.2	2	1904	Dawfuskie Island, S. C	Beaufort, S. C.
145946		Sch.	Three Bros	11	9	50.4	14.4	3.6	1	1902	Bachelor, N. C	Newbern, N. C.
145207		Lgr.	Three Friends	8	8	38.2	12.8	3.0	1	1879	Terrebonne, La	Brashear, La.
145647		Sch.	Three Friends	5	5	40.6	10.2	2.3	1	1893	Beaufort, N. C	Beaufort, N. C.
145601	K. J. W. B.	Sch.	Three Marys	1,151	1,024	193.7	40.0	17.5	7	1891	Bath, Me	New York, N. Y.
145825		Slp.	Three Partners	7	7	38.0	13.9	3.5	4	1899	Pocomoke City, Md	Tappahannock, Va.
145829		Sch.	Three Samuels	11	7	46.8	13.9	3.0	1	1899	Beaufort, N. C	Newbern, N. C.
24411		Sch.	Three Sisters	30	29	55.0	19.0	4.0	4	1856	Worcester County, Md	Greenport, N. Y.
24773		Slp.	Three Sisters	6	6	34.8	12.7	2.9	1	1868	Sussex County, Del	Norfolk, Va.
24806		Sch.	Three Sisters	65	61	63.0	22.0	6.0	3	1855	Dorchester County, Md	Baltimore, Md.
145008		Sch.	Three Sisters	39	37	61.5	22.0	4.4	2	1874	Milford, Del	Boston, Mass.
145365		Sch.	Three Sisters	23	14	52.0	16.2	4.8	4	1884	Dorchester, N. J	Bridgeton, N. J.
145730		Slp.	Three Sisters	7	5	38.2	12.8	3.3	2	1896	Crisfield, Md	Crisfield, Md.
145909		Slp.	Three Sisters	7	7	27.8	11.2	5.5	2	1901	Friendship, Me	Castine, Me.
201463		Sch.	Three Sisters	28	24	47.2	18.7	5.4	3	1904	Scranton, Miss	Gulfport, Miss.
145161		Sch.	Three Sons	58	56	80.0	24.0	6.2	4	1878	Newtown, Md	Crisfield, Md.
24926		Sch.	Tidal Wave	30	18	55.0	18.3	5.1	7	1872	Mauricetown, N. J	Bridgeton, N. J.
202562	K. V. C. N.	Sch.	Tifton	594	476	173.0	36.2	13.8	7	1905	Mystic, Conn	Boston, Mass.
145298		Slp.	Tiger	5	5	27.8	13.0	3.4	1	1869	Norwalk, Conn	Bridgeport, Conn.
203619		Slp.	Tiger	9	7	28.1	11.9	3.6	1	1906	Dawfuskie Island, S. C	Savannah, Ga.
145118	J. S. C. F.	Bk.	Tillie Baker	654	583	150.1	34.0	18.7	9	1876	Harrington, Me	New York, N. Y.

[1] Formerly British schooner Rettie.

[2] Formerly schooner J. T. Liddle.

Merchant SAILING Vessels of the United States—Continued.

Official No.	Signal letters.	Rig.	Name of vessel.	Gross tonnage.	Net tonnage.	Length.	Breadth.	Depth.	Crew.	When built.	Where built.	Home port (where permanent document issues).
						Feet.	Feet.	Feet.				
145818	K.P.G.D.	*Sch.	Tipton	830	729	184.6	35.2	16.1	2	1899	Bath, Me	Fall River, Mass.
145803		Sch.	Titania	106	77	94.0	24.2	9.2	22	1899	Essex, Mass	Gloucester, Mass.
145612		*Sch.	Tobyhanna	836	800	191.7	33.9	15.9	3	1891	Noank, Conn	New York, N. Y.
145570	K.J.B.T.	Sch.	Tofa	631	535	172.9	35.2	13.1	7	1891	Bath, Me	Mobile, Ala.
145507		Sch.	Tokio	1,385	1,316	222.2	38.0	19.0	8	1889	West Bay City, Mich	Detroit, Mich.
24117		Sch.	Toledo	31	29	58.3	21.2	4.1	2	1857	Bridgeboro, N. J	Perth Amboy, N. J.
145419	K.D.J.G.	Sch.	Tom Beattie	140	133	93.7	28.3	7.4	3	1886	Bath, Me	New Haven, Conn.
200455		Slp.	Tom Cat	13	10	33.2	14.1	3.9	1	1903	Dawfuskie Island, S. C	Beaufort, S. C.
150381		Ywl. y.	Tomah	8	8	38.8	11.3	3.9	2	1884	Chicago, Ill	Milwaukee, Wis.
145373		Sch.	Tony Faust	47	36	71.0	22.4	6.0	3	1884	Pocomoke City, Md	Crisfield, Md.
145432		Sch.	Tony Faust	10	9	52.5	13.0	3.5	4	1886	Dorchester County, Md	Annapolis, Md.
24944		Slp.	Tormentor	10	9	37.0	14.0	4.0	1	1873	Welsh Point, Conn	New London, Conn.
207503		*Sch.	Tottenville	643	.643	175.6	35.1	13.3	4	1910	Tottenville, N. Y	Philadelphia, Pa.
200322		Slp.	Toy	7	6	33.0	13.0	3.7	1	1903	Bluffton, S. C	Beaufort, S. C.
24888		Slp.	Trader	12	7	38.0	15.0	4.0	4	1869	Dorchester, N. J	Camden, N. J.
145607	K.J.W.S.	Sch.	Transit	547	496	165.2	37.1	13.1	7	1891	Ballard, Wash	Seattle, Wash.
24485		Sch.	Traveler	32	30	57.0	20.0	4.3	1	1864	Yerba Buena Island, Cal	San Francisco, Cal.
201531		Sch.	Traveler	43	43	61.0	18.8	4.9	5	1904	Marco, Fla	Cedar Keys, Fla.
24678		Sch.	Tread Haven	45	33	71.5	23.4	5.8	10	1866	Talbot County, Md	Baltimore, Md.
24495		Slp.	Treasurer	9	5	33.0	14.0	3.0	4	1850	Fairton, N. J	Wilmington, Del.
201119		Sch.	[1] Trenton	83	54	87.0	21.6	10.2	18	1904	Essex, Mass	New York, N. Y.
145058		Sch.	Tres Hermanos	22	21	54.6	19.4	4.4	3	1874	Mandeville, La	New Orleans, La.
202470		Sch.	Tressie	10	10	45.6	12.6	2.7	1	1905	Atlantic, N. C	Charleston, S. C.
145688		Sch.	Trilby	10	10	32.2	11.7	3.6	1	1895	Seattle, Wash	Juneau, Alaska.
24432		Sch.	Trio	18	9	43.4	16.3	4.6	4	1851	Burlington, N. J	Bridgeton, N. J.
145046		Sch.	Triton	71	67	74.5	22.2	7.6	13	1875	Essex, Mass	Machias, Me.
145602		Slp.	Triton	7	6	41.0	11.9	3.0	1	1891	Cape Charles, Va	Cape Charles, Va.
200425		Slp.	Triton	17	11	38.9	16.3	4.1	1	1903	Harris Neck, Ga	Savannah, Ga.
24064		Sch.	Triumph	16	16	44.0	15.1	4.8	1	.....	East Boston Mass	Edgartown, Mass.
24576		Slp.	Triumph	5	5	24.8	10.1	3.7	0	1867	Westerly, R. I	Stonington, Conn.
145651		Sch.	Triumph	27	26	66.1	18.9	5.1	2	1893	Tilghmans Island, Md	Baltimore, Md.
145898		Slp.	Triumph	7	7	39.4	13.8	2.9	5	1901	Hudson, Md	Do.
145942		Slp.	Triunfo	6	6	23.0	9.2	4.5	2	1900	Ponce, P. R	San Juan, P. R.
145699		Ywl.	Trochee	8	8	30.0	11.0	2.9	1	1894	Waveland, Fla	St. Augustine, Fla.
208188		Ywl.	Trojan	22	22	47.2	15.2	5.2	1	1910	Oakland, Cal	San Francisco, Cal.
24535		Sch.	Tropic	18	12	47.8	16.2	5.3	2	1851	Somerset County, Md	Annapolis, Md.
24624		Lgr.	Trovatore	6	6	32.7	10.6	3.3	1	1866	Proctorville, La	Brashear, La.
59368		*Sch.	Troy	486	462	187.4	30.8	10.2	6	1872	Marine City, Mich	Port Huron, Mich.
24254		Sch.	True Republican	16	15	37.0	14.0	6.0	1	1849	Boothbay, Me	Thomaston, Me.
207914		Slp. y.	Truth	23	23	36.5	11.5	3.0	2	1910	Chicago, Ill	Chicago, Ill.
145644		Slp.	Tryne Kahler	9	8	34.0	14.0	3.3	1	1893	Patchogue, N. Y	Patchogue, N. Y.
145642		Sch.	Tulenkun	49	47	61.0	19.5	6.5	2	1893	Benicia, Cal	San Francisco, Cal.
201470		Sch.	Tulip	18	11	52.3	19.1	3.4	4	1904	Scranton, Miss	Gulfport, Miss.
202662	K.V.D.H.	*Sch.	Tulpehocken	721	623	177.0	35.0	14.2	3	1905	Noank, Conn	Philadelphia, Pa.
207058	L.B.H.P.	*Sch.	Tulsa	607	607	164.8	32.1	12.8	2	1909	Port Richmond, N. Y	Port Arthur, Tex.
145622		*Sch.	Tunkhannock	843	804	192.0	35.3	15.3	3	1891	Noank, Conn	New York, N. Y.
145766	K.N.H.S.	*Sch.	Tunnel Ridge	911	843	195.0	34.8	17.6	4	1898	.....do	Philadelphia, Pa.
202600		Sch.	Tuscarora	17	9	50.3	18.8	3.7	5	1905	Biloxi, Miss	New Orleans, La.
24630		Sch.	Tuttle Dayton	36	34	56.5	21.1	5.1	3	1852	Patchogue, N. Y	Crisfield, Md.
145391		Sch.	Twilight	46	32	66.4	22.3	6.5	4	1884	Madison, Md	Cape Charles, Va.
145414		Sch.	Twilight	9	8	45.8	12.2	3.4	2	1885	Somerset County, Md	Annapolis, Md.
145949		Slp.	Twilight	10	7	46.0	14.5	3.5	1	1899	Pocomoke City, Md	Norfolk, Va.
203711		Slp.	Twilight	9	6	33.0	11.9	3.2	1	1906	Shipyard, Ga	Savannah, Ga.
145519		Sch.	Twin Sisters	806	747	204.2	35.0	14.0	5	1889	East Saginaw, Mich	Ogdensburg, N. Y.
203819		Sch.	Two	33	33	62.0	16.4	4.4	2	1894	Amityville, N. Y	Patchogue, N. Y.
145443		Slp.	Two Annas	8	8	33.8	12.4	4.0	2	1887	Stockton, Md	Chincoteague, Va.
24998		Sch.	Two Brothers	16	14	54.0	14.0	2.8	2	1874	Shellbank, Tex	Galveston, Tex.
145081		Sch.	Two Brothers	10	6	47.0	13.0	3.4	4	1875	Somerset County, Md	Crisfield, Md.
145397		Slp.	Two Brothers	11	10	38.0	14.2	3.0	2	1884	Westcreek, N. J	Tuckerton, N. J.
145415		Sch.	Two Brothers	10	6	48.5	13.1	3.7	2	1885	Somerset County, Md	Wilmington, Del.
145606		Sch.	Two Brothers	7	7	34.7	13.7	3.0	2	1891	Corpus Christi, Tex	Corpus Christi, Tex.
145653		Cat.	Two Brothers	5	5	24.0	10.6	3.8	0	1894	Hyannisport, Mass	Hyannis, Mass.
145680		Sch.	Two Brothers	6	6	36.6	9.4	2.4	1	1894	Beaufort, N. C	Beaufort, N. C.
145695		Slp.	Two Brothers	8	8	31.0	8.8	5.5	2	1893	Chicago, Ill	Marquette, Mich.
145361		Slp.	Two Davids	10	6	33.8	14.1	3.8	3	1888	Cedarville, N. J	Bridgeton, N. J.
145169		Slp.	Two Elises	7	7	33.6	12.3	3.1	2	1872	Canarsie, N. Y	New Haven, Conn.
145584		Sch.	Two Forty	41	39	67.8	17.6	6.8	11	1891	Essex, Mass	Tampa, Fla.
145536		Sch.	Two Friends	13	12	46.3	13.2	4.3	1	1890	Hunting Quarter, N. C	Newbern, N. C.
145637		Lgr.	Two Friends	5	5	30.0	10.0	2.8	1	1893	Morgan City, La	Brashear, La.
145938		Slp.	Two Friends	15	15	40.0	16.4	6.0	2	1902	Beaufort, S. C	Beaufort, S. C.
145866		Slp.	Two Nells	5	5	24.0	13.0	6.0	1	1899	Ogunquit, Me	Wiscasset, Me.
24930		Sch.	Two Sisters	10	9	40.5	14.6	3.0	2	1872	Milford, Del	Washington, D. C.
24939		Slp.	Two Sisters	6	6	32.0	10.2	2.5	2	1873	Chincoteague, Va	Chincoteague, Va.
145440		Slp.	Two Sisters	6	6	31.0	13.0	3.2	1	1886	Patchogue, N. Y	Patchogue, N. Y.
145613		Sch.	Two Sisters	9	9	34.7	14.7	3.7	2	1891	Pass Manchac, La	Gulfport, Miss.
145657		Slp.	Two Sisters	7	7	39.0	11.1	3.1	1	1893	North River, N. C	Newbern, N. C.
145676		Sch	Two Sisters	32	30	52.0	20.0	3.5	2	1894	Milford, Del	Bridgeton, N. J.
145729		Slp.	Two Sisters	9	7	43.1	14.5	3.5	4	1896	Tilghmans Island, Md	Baltimore, Md.

[1] Formerly schooner Kernwood.

Merchant SAILING Vessels of the United States—Continued.

Official No.	Signal letters.	Rig.	Name of vessel.	Gross tonnage.	Net tonnage.	Length.	Breadth.	Depth.	Crew.	When built.	Where built.	Home port (where permanent document issues).
						Feet.	Feet.	Feet.				
145827		Sch.	Two Sisters	12	8	43.2	12.7	2.7	1	1899	Lake Landing, N. C.	Newbern, N. C.
145888		Sch.	Two Sisters	7	6	37.7	13.0	3.2	3	1901	St. Andrews Bay, Fla.	Apalachicola, Fla.
145896		Slp.	Two Sisters	10	10	31.9	13.5	4.0	2	1901	Beaufort, S. C.	Beaufort, S. C.
145053		Sch.	Two Sons	33	19	57.5	20.2	4.4	3	1875	Madisonville, La.	Gulfport, Miss.
145955		Sch.	Two Sons	7	5	32.5	13.6	3.3	2	1902	Mandeville, La.	New Orleans, La.
145697		Sch.	TYRONE	2,117	1,862	300.8	41.0	21.6	9	1895	Cleveland, Ohio	Cleveland, Ohio.
			U.									
25145		Sch.	U. S. Grant	24	16	49.2	17.3	5.5	2	1865	Talbot County, Md.	Annapolis, Md.
25287		Sch.	U and I	7	7	27.1	10.8	3.2	0	1891	Port Townsend, Wash.	Port Townsend, Wash.
25348		Sch.	[1]Uberita	13	12	40.6	13.5	5.0	3	1872	Fajardo, P. R.	San Juan, P. R.
204828		Slp.	Ulis	12	8	32.0	15.6	3.5	2	1907	Shipyard, Ga.	Savannah, Ga.
200622		*Slp.	Umbajejus	68	57	70.5	22.2	5.6	2	1904	Bath, Me.	Bath, Me.
25059		Slp.	Una	55	53	53.0	25.0	7.3	1	1859	Brooklyn, N. Y.	New York, N. Y.
25241		Slp.	Una	10	7	40.0	13.3	4.8	4	1881	Patchogue, N. Y.	Bridgeton, N. J.
25271		Slp.	Una	7	6	26.9	11.9	5.2	3	(†)	Somers Point, N. J.	Chincoteague, Va.
25300		Slp.	Una	8	7	32.0	13.6	3.0	1	1891	Bayshore, N. Y.	Patchogue, N. Y.
25021		Sch.	Unadilla	396	376	153.6	30.6	13.4	6	1862	Cleveland, Ohio	Port Huron, Mich.
25314	K. P. J. F.	Sch. y.	Uncas	30	30	56.5	16.4	6.4	4	1898	Tottenville, N. Y.	New York, N. Y.
25215		Sch.	Uncle Dan	10	9	34.5	12.4	3.4	4	1875	Somers Point, N. J.	Camden, N. J.
25179	J. H. G. V.	*Sch.	Undaunted	1,768	1,729	207.3	41.1	19.3	16	1869	Bath, Me.	New York, N. Y.
25200		Slp.	Undine	10	9	34.2	12.5	3.4	3	1873	Chincoteague, Va.	Chincoteague, Va.
25222		Sch.	Undine	8	8	45.0	14.0	3.2	2	1876	Bon Secour, Ala.	Mobile, Ala.
25247		Slp.	Undine	5	5	29.6	11.0	3.0	1	1882	Somers Point, N. J.	Somers Point, N. J.
25288		Slp.	Undine	5	5	29.4	12.0	3.3	2	1882	New York, N. Y.	Chincoteague, Va.
25350		Sch.	Undine	95	81	78.0	27.0	6.3	2	1902	San Francisco, Cal.	San Francisco, Cal.
25311		Slp.	Unguowa	7	6	25.0	10.1	3.5	2	1898	Riverhead, N. Y.	Patchogue, N. Y.
25250		Slp.	Union	71	68	75.5	24.0	4.9	3	1882	Boston, Mass.	Boston, Mass.
200545		Slp.	Union	11	9	36.0	12.7	4.5	2	1903	Millville, N. J.	Bridgeton, N. J.
25004		Sch.	United	26	24	52.0	17.6	5.7	6	1854	Somerset County, Md.	Baltimore, Md.
25154		Slp.	United States	68	65	70.8	24.4	5.3	4	1868	Cape Elizabeth, Me.	Saco, Me.
202344		Slp.	Upshur Q	7	6	38.5	13.8	3.0	3	1905	Justisville, Va.	Cape Charles, Va.
25317	K. P. D. C.	*Sch.	Upton	843	746	184.9	35.0	16.2	3	1899	Bath, Me.	Perth Amboy, N. J.
60096		*Sch.	Uranus	524	498	169.0	29.9	12.9	6	1873	New Jerusalem, Ohio.	Port Huron, Mich.
25353		Lgr.	Uranus	6	5	34.6	11.4	3.0	1	1902	Morgan City, La.	Brashear, La.
25261		Sch.	Urbane	10	9	54.7	15.9	2.6	8	1885	Cambridge, Md.	Annapolis, Md.
25062		Sch.	Uriah F. Washburn	90	85	86.0	27.0	6.3	2	1866	Stonypoint, N. Y.	Perth Amboy, N. J.
			V.									
25966		Sch.	V. M. Fauria	32	31	62.9	21.0	4.7	4	1879	Madisonville, La.	Gulfport, Miss.
207589	L. B. N. Q.	Sch. y.	‡Vagrant	63	49	62.8	17.8	11.4	6	1910	Bristol, R. I.	New York, N. Y.
161534		Sch.	Valentine Cosier	26	14	50.7	18.0	5.0	7	1884	Bridgeton, N. J.	Bridgeton, N. J.
208250	L. B. R. V.	Sch.	Valerie	139	97	106.4	25.0	11.8	20	1910	Essex, Mass.	Boston, Mass.
202337		Sch.	Valhalla	19	14	41.5	13.3	3.6	1	1905	St. Petersburg, Fla.	Tampa, Fla.
161931		Slp.	Valiant	10	10	40.9	13.0	3.0	1	1902	Smyrna, N. C.	Beaufort, N. C.
25807		Slp.	Vallent	7	7	32.6	12.3	3.2	1	1873	Toms River, N. J.	New York, N. Y.
161604	K. G. F. P.	Sch.	Valkyria (whaling)	139	104	92.6	24.1	10.2	20	1889	Boothbay, Me.	Portland, Me.
161779		Slp.	Valkyrie	7	7	39.0	13.7	3.0	5	1896	Wittman, Md.	Baltimore, Md.
161611		Sch.	Vallie Redding	18	12	52.4	15.7	3.4	3	1889	Biloxi, Miss.	Gulfport, Miss.
200119		Sch. y.	Valmore	37	34	65.2	16.0	8.2	4	1903	South Boston, Mass.	Chicago, Ill.
161906		Slp.	Valousia	19	13	38.4	16.5	4.7	1	1901	Shipyard, Ga.	Beaufort, S. C.
161774		Slp. y.	Vanenna	19	17	49.0	13.0	4.9	2	1896	Racine, Wis.	Chicago, Ill.
204818		Sch.	Vanessa	130	84	101.8	24.7	12.1	22	1907	Essex, Mass.	Boston, Mass.
25689		Sch.	Vanguard	45	25	67.3	20.4	6.7	3	1867	Bristol, Me.	Deer Isle, Me.
161870	K. Q. M. C.	Sch.	Van Allens Boughton	2,129	1,905	264.4	46.5	22.5	10	1900	Camden, Me.	Boston, Mass.
161615	K. G. R. N.	Sch.	Van Lear Black	634	546	159.3	35.8	12.9	7	1889	Baltimore, Md.	Jacksonville, Fla.
161562		Slp.	Van Wyck	68	64	66.5	27.0	7.0	1	1887	Brooklyn, N. Y.	New York, N. Y.
25988		Sch.	Varina	16	11	46.0	15.4	3.4	2	1881	Smyrna, N. C.	Newbern, N. C.
161625	K. P. H. N.	Sch.	Varuna	90	86	87.9	23.3	9.7	5	1890	Chelsea, Mass.	Boston, Mass.
61109		Slp.	Vasty	383	373	150.0	32.0	10.5	2	1882	Mystic River, Conn.	New London, Conn.
161841		Sch.	Vaughan	25	25	63.0	18.0	4.7	2	1899	Madison, Md.	Baltimore, Md.
161933		Slp. y.	Vayu II	16	16	44.5	12.0	6.2	5	1902	West Mystic, Conn.	Philadelphia, Pa.
161600		Sch.	Veatless	6	6	30.9	10.5	3.0	1	1888	Chokoloskee, Fla.	Key West, Fla.
25982	J. V. H. L.	Sch.	Voga	245	233	117.0	32.0	10.0	7	1881	Fairhaven, Cal.	San Francisco, Cal.
161739		Slp.	Vega	8	7	28.5	10.0	4.1	0	1893	Chelsea, Mass.	Boston, Mass.
111436		Slp. y.	[2]Vega	22	22	52.0	13.6	7.0	4	1902	West Mystic, Conn.	New York, N. Y.
208133		Sch.	Velma D	26	17	52.5	19.8	3.9	5	1910	Biloxi, Miss.	Gulfport, Miss.
161773		Slp. y.	Vencedor	18	15	49.5	12.3	4.9	2	1896	Racine, Wis.	Chicago, Ill.
25885		Sch.	Venezia	20	14	54.6	18.4	4.0	2	1873	Wolf River, Miss.	Gulfport, Miss.
206081		Slp.	Venie	6	6	32.0	11.6	3.0	1	1909	Patchogue, N. Y.	Patchogue, N. Y.
25961		Slp.	Venture	9	9	30.8	12.0	3.6	2	1877	Windsor, N. Y.	Bridgeport, Conn.
161914		Slp.	Venture	5	5	25.6	10.1	4.1	0	1902	Friendship, Me.	Boston, Mass.
25941		Sch.	Venus	12	11	39.6	13.6	4.7	3	1877	Kennebunk, Me.	Salem, Mass.
25978		Sch.	Venus	25	24	58.2	15.2	3.9	1	1880	Indianola, Tex.	Galveston, Tex.
161535		Sch.	Venus	33	26	62.2	19.1	4.9	2	1885	Hatteras, N. C.	Newbern, N. C.

[1] Formerly Spanish schooner Uberita. [2] Formerly sloop-yacht Rosalie. † Rebuilt, 1888. ‡ Composite.

Merchant SAILING Vessels of the United States—Continued.

Official No.	Signal letters.	Rig.	Name of vessel.	Gross tonnage.	Net tonnage.	Length.	Breadth.	Depth.	Crew.	When built.	Where built.	Home port (where permanent document issues).
						Feet.	Feet.	Feet.				
161715	K. L. R. T.	Sch.	Venus	204	194	108.0	29.4	9.1	5	1893	Cambridge, Md	Baltimore, Md.
161898		Sch.	Venus	13	13	53.0	13.8	3.5	5	1901	St. Michaels, Md	Do.
201641		Slp.	Venus	6	6	34.5	11.4	2.3	1	1904	Davis, N. C	Newbern, N. C.
209539		Slp. y.	Venus	5	5	28.0	10.2	2.8	2	1904	Oshkosh, Wis	Milwaukee, Wis.
201039		Slp.	Venus de Milo	6	5	32.0	10.0	3.0	1	1904	Jeanerette, La	Brashear, La.
161776		Slp.	Vera	7	5	38.5	13.1	3.1	4	1896	St. Peters, Md	Crisfield, Md.
161802		Slp.	Vera D	6	6	38.2	13.4	2.7	4	1897	Hopewell, Md	Do.
161839		Slp.	Vera Q	6	6	31.6	10.4	3.1	0	1899	Cypress, Wash	Port Townsend, Wash.
161694		Sch.	Verbena	37	35	61.5	21.5	2.1	1	1892	San Francisco, Cal	San Francisco, Cal.
161638		Sch.	Verdonia	9	9	54.0	14.0	3.9	1	1890	Monie, Md	Crisfield, Md.
25935		Sch.	Vernetta Ann	48	36	75.0	22.7	5.0	3	1876	Baltimore, Md	Baltimore, Md.
202493		Slp.	Vernitzer	14	10	45.9	16.0	3.5	2	1905	Enoch, Va	Tappahannock, Va.
161864		Slp.	Vernon	21	16	39.3	17.9	4.5	1	1899	Shipyard, Ga	Savannah, Ga.
207921		Slp.	Vernon Daniel	23	18	56.2	18.4	4.8	6	1910	Champ, Md	Crisfield, Md.
161821		Sch.	Vernon J. Creighton	6	6	40.8	13.7	2.8	4	1898	Fishing Creek, Md	Tappahannock, Va.
25644		Sch.	Vesta	119	113	110.0	24.7	8.5	10	1866	City Island, N. Y	Bridgeport, Conn.
25969		Cat.	Vesta	8	7	28.0	13.0	5.1	1	1876	Osterville, Mass	Nantucket, Mass.
161701		Sch.	Vesta G	24	16	48.0	16.7	3.8	1	1893	Cedargrove, Fla	Tampa, Fla.
161736		Sch.	Veteran	15	14	51.0	14.0	5.9	4	1894	Georgiana, Fla	Key West, Fla.
25861		Slp.	Veto	9	9	36.4	13.2	3.6	1	1872	Bayport, N. Y	New Haven, Conn.
25544		Sch.	Victor	45	43	58.8	20.6	6.0	2	1836	Saybrook, Conn	Brooklin, Me.
25954		Sch.	Victor	9	9	39.0	13.0	3.5	1	1878	East Bay, Fla	Pensacola, Fla.
161772		Cat.	Victor	6	6	25.0	12.5	3.6	0	1896	Osterville, Mass	Newport, R. I.
161896		Slp.	Victor	9	7	46.0	15.0	3.0	1	1901	Hopkins, Va	Cape Charles, Va.
161928	K. S. C. V.	Sch.	Victor C. Records	293	263	136.5	28.3	9.7	5	1902	Sharptown, Md	Seaford, Del.
26515		Sch.	Victoria	38	24	66.5	20.4	4.3	4	1858	Covington, La	New Orleans, La.
161725		Sch.	Victoria D	15	10	45.1	16.4	4.0	2	1893	De Lisle, Miss	Do.
25612		Sch.	Victory	34	32	53.2	16.5	5.8	2	1846	Hampton, N. H	Castine, Me.
161935		Sch.	Vigilance	13	12	40.0	14.7	3.6	6	1902	Key West, Fla	Key West, Fla.
25839		Sch.	Vigilant	11	10	38.2	14.2	3.6	2	1871	Bath, Me	Nantucket, Mass.
161528		Slp.	Vigilant	7	7	43.6	12.1	3.1	2	1884	New Gretna, N. J	Tuckerton, N. J.
161724		Slp.	Vigilant	11	6	40.0	14.0	3.0	1	1893	Fairport, Va	Tappahannock, Va.
161730		Sch.	Vigilant	8	8	47.9	12.0	4.0	2	1893	Punta Gorda, Fla	Key West, Fla.
161742		Slp.	Vigilant	6	6	30.7	11.4	3.0	0	1894	Greenport, N. Y	Newark, N. J.
161782		Sch.	Vigilant	6	5	44.9	10.8	3.0	3	1893	Lawsonia, Md	Crisfield, Md.
161788		Cat.	Vigilant	5	8	24.4	12.0	2.6	1	1895	Cape May, N. J	Bridgeton, N. J.
161853		Slp.	Vigilant	8	6	30.0	11.2	4.5	1	1899	South Portland, Me	Portland, Me.
161892		Slp.	Vigilant	14	10	35.4	15.1	3.7	1	1901	Skidaway Island, Ga	Savannah, Ga.
161579	K. F. C. M.	Sch.	Viking	1,017	966	189.6	40.1	18.5	12	1888	Bath, Me	New York, N. Y.
161675		Slp.	Viking	6	6	27.2	9.8	5.0	1	1891	North Haven, Me	Salem, Mass.
161678		Sch.	Viking	65	40	76.0	20.6	8.6	13	1892	Gloucester, Mass	Boston, Mass.
161818		Slp.	Viking	10	10	35.5	13.5	4.6	2	1898	Atlantic City, N. J	Somers Point, N. J.
161949		Slp.	Viking	7	7	31.1	10.7	5.8	1	1903	Bristol, Me	Belfast, Me.
201542		Slp.	Viking	7	5	40.0	13.0	3.0	1	1904	Cape Charles, Va	Cape Charles, Va.
25953		Sch.	Ville du Havre	8	8	47.3	13.0	3.2	6	1878	Crisfield, Md	Crisfield, Md.
25507		Sch.	Village Belle	21	14	50.2	16.6	4.6	7	1851	Somerset County, Md	Bridgeton, N. J.
161744		Slp.	Village Belle	6	5	29.6	11.4	2.8	2	1893	Jamesport, N. Y	Greenport, N. Y.
161666		Sch.	Vim	7	5	38.5	13.9	2.8	3	1891	Cambridge, Md	Bridgeton, N. J.
25898	J. Q. D. F.	Sch.	Vineyard	215	176	113.3	30.0	9.9	4	1874	Gouldsboro, Me	Machias, Me.
25873		Slp.	Vinnie	11	10	36.5	13.7	3.5	1	1873	Greenport, N. Y	Cape Charles, Va.
26919		Sch.	Viola	40	38	57.0	21.1	6.7	2	1875	Huntington, N. Y	Newport News, Va.
161505		Sch.	Viola	8	8	45.9	13.2	3.5	6	1882	Crisfield, Md	Crisfield, Md.
161544		Sch.	Viola	12	8	42.5	15.3	3.3	1	1885	Santa Rosa Sound, Fla	Pensacola, Fla.
161777		Sch.	Viola	13	11	49.5	14.5	3.3	3	1896	Punta Gorda, Fla	Jacksonville, Fla.
161808		Slp.	Viola	8	6	39.5	12.9	3.2	1	1900	Brooms Island, Md	Tappahannock, Va.
161881		Slp.	Viola	26	14	51.3	16.6	7.8	6	1901	Gloucester, Mass	Salem, Mass.
201460		Slp.	Viola	5	5	36.5	12.2	2.7	3	1904	Fairmount, Md	Crisfield, Md.
207523	L. B. N. D.	Bgn.	Viola	193	139	111.0	26.4	11.8	6	1910	Essex, Mass	Portland, Me.
161840		Sch.	Viola Haas	20	14	49.2	15.8	5.0	2	1899	Bayou Talla, Miss	Gulfport, Miss.
161618		Slp.	Violet	10	10	31.8	14.2	4.0	1	1890	Cold Spring, N. J	Bridgeton, N. J.
161677		Sch.	Violet	14	12	44.0	14.9	4.4	3	1891	Johns Island, S. C	Charleston, S. C.
161905		*Sch.	Violet	17	16	47.0	12.1	3.5	1	1901	North Harlowe, N. C	Newbern, N. C.
161778		Slp.	Violet E	8	8	39.4	13.4	3.1	3	1896	Wittman, Md	Baltimore, Md.
161846		Slp.	Violet W	5	5	37.0	11.8	2.6	2	1899	Oriole, Md	Crisfield, Md.
161732		Slp.	Vira Evelyn	13	12	41.5	13.0	6.9	2	1894	Swans Island, Me	Eastport, Me.
161825		Slp.	Virell	5	5	35.0	12.6	2.8	4	1898	Oriole, Md	Baltimore, Md.
161842		Slp.	Virgie	9	6	47.0	14.0	3.0	2	1899	Pocomoke City, Md	Tappahannock, Va.
161891		Sch.	Virgie May	9	7	45.6	12.5	2.5	1	1901	Beaufort, N. C	Beaufort, N. C.
161803		Sch.	Virgie G. Dean	6	6	40.5	13.7	2.7	5	1897	Bishops Head, Md	Crisfield, Md.
161845		Sch.	Virgie P. Travers	7	7	41.0	14.0	2.4	3	1899	Fishing Creek, Md	Do.
26752		Sch.	Virgil	37	35	64.0	24.0	5.7	3	1849	Dorchester County, Md	Do.
161932		Sch.	Virgil	12	12	50.3	14.0	3.3	1	1902	Wit, N. C	Beaufort, N. C.
8786		Sch.	[1] Virginia	31	21	54.4	19.0	5.0	7	1871	Mauricetown, N. J	Camden, N. J.
25603		Sch.	Virginia	12	12	44.0	17.0	4.0	4	.....	Fowl River, Ala	Mobile, Ala.
25809		Slp.	Virginia	8	7	35.0	13.0	3.4	1	1869	Baltimore, Md	Annapolis, Md.
25918		Sch.	Virginia	8	8	42.5	13.0	3.3	4	1875	Crisfield, Md	Crisfield, Md.
25979		Sch.	Virginia	9	9	37.8	11.5	3.3	2	1881	Key West, Fla	Key West, Fla.

[1] Formerly schooner Eloise Moore.

Merchant SAILING Vessels of the United States—Continued.

Official No.	Signal letters.	Rig.	Name of vessel.	Gross tonnage.	Net tonnage.	Length.	Breadth.	Depth.	Crew.	When built.	Where built.	Home port (where permanent document issues).
						Feet.	Feet.	Feet.				
161523		Sch.	Virginia	56	52	82.3	23.4	6.4	6	1883	Greensboro, Md	Baltimore, Md.
161529		Slp.	Virginia	7	7	32.5	13.0	3.5	1	1884	Glenwood, N. Y	New York, N. Y.
161665		Sch.	Virginia	54	52	76.0	25.5	3.5	2	1891	San Francisco, Cal	San Francisco, Cal.
161754		Sch.	Virginia	44	22	62.8	19.0	6.7	2	1895	New Orleans, La	Washington, D. C.
161857	K.W.V.Q.	Ywl. y.	Virginia	74	66	81.6	19.4	14.2	7	1900	Bristol, R I	Philadelphia, Pa.
161900		Slp.	Virginia	6	6	36.3	13.9	2.2	6	1901	Cambridge, Md	Baltimore, Md.
161929	K. S. D. L.	Sch.	Virginia	585	541	170.0	36.8	12.8	9	1902	Alameda, Cal	San Francisco, Cal.
161948		Sch. y.	Virginia	22	9	38.7	17.7	5.1	2	1903	Boothbay, Me	Boston, Mass.
203078	K.V.J.G.	Sch. y.	[1] Virginia	62	42	66.6	18.0	9.8	6	1906	Bristol, R. I	Do.
205734		Slp.	Virginia	6	6	39.0	13.2	2.7	4	1905	Deep Creek, Va	Crisfield, Md.
206656		Slp.	Virginia	8	8	33.8	13.0	3.0	1	1909	Valona, Ga	Brunswick, Ga.
207772	L. B. P. Q.	Sch.	Virginia	106	73	102.2	23.0	10.2	21	1910	Essex, Mass	Boston, Mass.
161697		Sch.	Virginia Belle	10	9	49.5	13.8	3.7	3	1892	Tilghmans Island, Md	Baltimore, Md.
25914		Sch.	Virginia Dare	13	8	43.0	14.6	3.6	1	1875	Hatteras, N. C	Newbern, N. C.
209133		Sch.	Virginia Dare	47	45	70.5	20.5	6.0	2	1911	Solomons, Md	Alexandria, Va.
200304		Sch.	Virginia Lyons	57	57	74.2	19.6	9.0	6	1903	Essex, Mass	Mobile, Ala.
161783		Sch.	Virginia M	9	6	44.6	11.9	2.7	1	1896	Atlantic, N. C	Beaufort, N. C.
161867	K. Q. L. H.	*Sch.	Virginia Palmer	840	777	190.4	40.3	13.1	2	1900	Noank, Conn	New London, Conn.
161936		Sch.	Virginia R	7	5	35.4	12.3	2.7	1	1902	Wit, N. C	Beaufort, N. C.
25894	J. P. R. C.	Sch.	Virginia Rulon	280	238	130.0	32.7	9.7	5	1874	Nyack, N. Y	Norfolk, Va.
25502		Sch.	Virginia Vickers	20	19	46.2	17.4	4.7	9	1857	Dorchester County, Md	Baltimore, Md.
161923		Slp.	Virginia W	8	8	44.0	14.4	3.7	4	1902	Oriole, Md	Crisfield, Md.
201473		Slp.	Virginia W	5	5	37.5	13.5	3.3	1	1904	Guilford, Va	Do.
25782		Slp.	Virginia Washington	5	5	32.0	11.0	2.0	4	.....	Crisfield, Md	Do.
161619		Slp.	Virginia D. Mayne	10	9	43.1	14.0	3.2	3	1890	Cambridge, Md	Do.
161506		Sch.	Virginia G. Holland	26	24	60.0	18.0	5.0	6	1882	Pocomoke City, Md	Baltimore, Md.
161530		Slp.	Virginia L. Johnson	9	8	43.0	14.5	3.5	6	1884	Dorchester County, Md	Do.
25983		Sch.	Vision	8	8	32.8	13.1	3.9	7	1881	Sarasota, Fla	Key West, Fla.
201943		Sch. y.	Vision	24	21	53.6	14.3	7.5	3	1905	Boston, Mass	Boston, Mass.
201281		Slp.	Vitalicia	7	7	27.4	10.2	4.0	3	1904	Vieques, P. R	San Juan, P. R.
208285		*Sch.	Vitric	765	702	165.6	36.0	15.5	3	1911	Noank, Conn	New York, N. Y.
25970		Sch.	Vittorio	18	17	44.0	14.7	6.1	3	1880	Charleston, S. C	Charleston, S. C.
201854		Slp.	Vivien	7	7	31.5	11.4	3.7	1	1905	Atlantic City, N. J	Somers Point, N. J.
125802		Slp. y.	[2] Vivid	24	23	54.0	18.0	4.7	5	1880	Tarrytown, N. Y	Annapolis, Md.
25576		Sch.	Vixen	39	37	56.0	16.5	6.7	1	1851	Mount Desert, Me	Machias, Me.
203661		Sch.	Vixen	20	13	49.9	17.3	4.1	5	1906	De Lisle, Miss	Gulfport, Miss.
161847		Sch.	Volant	96	54	85.9	23.0	9.6	16	1899	Gloucester, Mass	Gloucester, Mass.
161627		Cat.	Volante	7	6	29.3	11.9	4.4	1	1890	Nantucket, Mass	Nantucket, Mass.
161672	K. L. B. T.	Sch.	Volante	125	119	87.0	25.6	7.6	5	1891	North Bend, Oreg	Seattle, Wash.
161801		Sch.	Volcano	20	17	45.0	15.6	4.8	3	1897	San Francisco, Cal	San Francisco, Cal.
200834		Slp.	Voluntad	21	21	37.5	14.3	5.5	4	1903	Mayaguez, P. R	San Juan, P. R.
161571		Sch.	Volunteer	15	14	46.1	15.5	2.1	1	1886	Atlantic City, N. J	Somers Point, N. J.
161577		Sch.	Volunteer	10	5	49.0	14.0	3.6	5	1887	Solomons Island, Md	Bridgeton, N. J.
161590		Sch.	Volunteer	797	778	170.9	40.0	12.0	2	1888	New London, Conn	New London, Conn.
161608		Slp.	Volunteer	12	11	37.9	15.2	4.6	1	1889	Atlantic City, N. J	Somers Point, N. J.
161639		Sch.	Volunteer	10	9	51.3	14.9	3.0	2	1890	Cambridge, Md	Norfolk, Va.
161696		Slp.	Volunteer	12	11	33.0	15.5	4.2	1	1892	Montgomery, Ga	Savannah, Ga.
161901		Slp.	Volunteer	8	6	41.0	14.5	3.0	3	1901	Chesconnessex, Va	Chincoteague, Va.
205627		Sch.	Volunteer	15	8	48.8	17.9	3.4	4	1908	Biloxi, Miss	Gulfport, Miss.
161784		Ywl.	Volusia	19	19	45.8	15.7	5.2	5	1896	New Smyrna, Fla	Key West, Fla.
			W.									
81094	K. D.F.V.	Bk.	W. B. Flint	835	746	178.4	35.4	17.7	13	1885	Bath, Me	Astoria, Oreg.
81070		Sch.	W. C. Brasher	25	15	58.6	20.4	4.3	3	1885	Handsboro, Miss	New Orleans, La.
81470		Slp.	W. C. O'Byrne	9	9	36.4	11.8	2.8	1	1894	Savannah, Ga	Savannah, Ga.
80575		Sch.	W. D. Cash	9	9	38.0	12.8	4.9	8	1876	Marco, Fla	Tampa, Fla.
2935		Sch.	[3] W. D. Hossack	330	272	151.5	30.0	10.4	5	1872	Sheboygan, Wis	Milwaukee, Wis.
26381		Sch.	W. D. Mangam	89	72	75.0	24.7	6.0	3	1852	Taunton, Mass	Bangor, Me.
81580		Sch.	W. E. Pearson	8	8	45.0	14.4	2.8	4	1897	Hoopersville, Md	Crisfield, Md.
80935	J.W.R.K.	Shp.	W. F. Babcock	2,130	1,993	240.8	43.8	19.3	12	1882	Bath, Me	San Francisco, Cal.
81160	K. G. F.V.	Sch.	W. F. Jewett	474	407	155.7	37.7	12.0	9	1887	Port Ludlow, Wash	Do.
80328		Slp.	W. H. Brown	62	59	57.5	26.2	7.0	1	1873	Brooklyn, N. Y	New York, N. Y.
81006		Sch.	W. H. Buren	11	7	41.0	13.9	3.5	1	1883	Hunting Quarters, N. C	Newbern, N. C.
81778	K.R.D.F.	Sch.	W. H. Dix	212	168	112.9	28.5	9.2	7	1901	Pocomoke City, Md	Baltimore, Md.
80803	J.V. D. N.	Sch.	W. H. Dimond	390	376	155.0	35.5	11.7	6	1881	San Francisco, Cal	San Francisco, Cal.
81523		Sch.	W. H. French	92	88	77.0	23.4	6.5	4	1895	Berkeley, Va	Baltimore, Md.
80467		Sch	W. H. Kenney	28	26	58.0	22.0	4.6	3	1872	Newtown, Md	Elizabeth City, N. C.
81761	K.Q.W.J.	Sch.	W. H. Marston	1,169	1,110	219.0	42.5	17.5	13	1901	San Francisco, Cal	San Francisco, Cal.
81591		Sch.	W. H. Moody	75	48	82.8	22.2	8.6	18	1897	Essex, Mass	Gloucester, Mass.
81349	K. J.V. L.	Sch.	W. H. Talbot	816	743	188.6	40.2	15.1	11	1891	Port Blakeley, Wash	San Francisco, Cal.
81668		Sch.	W. H. Todd	5	5	38.5	12.2	2.2	5	1899	Bishops Head, Md	Crisfield, Md.
81666		Sch.	W. H. Whiting	5	5	39.5	13.0	2.4	2	1899	....do	Baltimore, Md.
81562		Slp.	W. J. Bradshaw	7	7	39.0	13.0	3.5	2	1897	Crisfield, Md	Annapolis, Md.
81587		Sch.	W. J. Bryan	15	9	45.2	17.4	3.7	2	1897	Silver Hill, Miss	Gulfport, Miss.
81453		Sch.	W. J. Lockerman	16	11	56.5	15.5	4.0	2	1893	Oriole, Md	Cape Charles, Va.
200248		Slp.	W. J. Lovett	6	6	29.2	12.2	4.4	2	1903	Apalachicola, Fla	Apalachicola, Fla.

[1] Formerly schooner-yacht {a Irolita. b Princess.

[2] Formerly sloop-yacht Curlew.

[3] Formerly schooner Bertha Barnes.

MERCHANT SAILING VESSELS OF THE UNITED STATES—Continued.

Official No.	Signal letters.	Rig.	Name of vessel.	Gross tonnage.	Net tonnage.	Length.	Breadth.	Depth.	Crew.	When built.	Where built.	Home port (where permanent document issues).
						Feet.	Feet.	Feet.				
81292		Sch.	W. J. Lowery	9	9	55.0	15.0	3.8	2	1890	Solomons Island, Md	Tappahannock, Va.
81735	K.Q. N.V.	Sch.	W. J. Patterson	645	569	171.8	38.6	13.6	9	1901	Aberdeen, Wash	San Francisco, Cal.
201413		Sch.	W. J. Townsend	40	36	68.0	23.1	4.8	2	1904	Elizabeth City, N. C	Elizabeth City, N. C.
81467		Sch.	W. K. Moore	618	588	180.0	34.3	11.8	6	1894	Algonac, Mich	Detroit, Mich.
81718		Sch.	W. L. Muir	18	18	62.0	17.3	4.5	2	1900	St. Peters, Md	Cape Charles, Va.
80558		Sch.	W. M. Crawford	13	12	39.0	12.0	4.1	4	1875	Freeport, Fla	Gulfport, Miss.
81408		*Slp.	W. M. Dunbar	6	6	33.0	13.2	2.9	1	1892	Matagorda, Tex	Port Lavaca, Tex.
205279		Sch.	W. M. Goodspeed	94	64	100.1	22.7	9.8	18	1908	Gloucester, Mass	Boston, Mass.
80894		Sch.	W. O. Goodman	324	308	144.3	30.6	10.3	6	1882	Manitowoc, Wis	Do.
81608		Slp.	W. O. Livingston	6	6	41.7	13.9	3.2	3	1898	Deal Island, Md	Crisfield, Md.
26376		Sch.	W. O. Nettleton	55	52	66.6	21.5	7.0	2	1859	Easthaven, Conn	New York, N. Y.
81342		Sch.	W. R. Billups	10	10	44.0	13.6	3.0	1	1891	New Point, Va	Newport News, Va.
26212		Sch.	W. R. Maps	31	29	60.3	19.0	4.0	3	1860	Nyack, N. Y	Baltimore, Md.
81719	K. Q. J. H.	Sch.	W. R. Perkins	178	143	101.6	26.9	9.0	5	1900	Millbridge, Me	Machias, Me.
207220		Sch.	W. S. Mackie	21	14	49.6	17.5	4.2	3	1910	De Lisle, Miss	Gulfport, Miss.
81041		Sch.	W. S. Rowley	12	11	45.0	12.0	3.0	2	1884	Nansemond County, Va	Norfolk, Va.
81633		Slp.	W. S. Schley	5	5	38.2	12.7	3.0	4	1898	Capitola, Md	Crisfield, Md.
203632		Slp.	W. S. Schley	7	6	45.0	14.0	3.0	1	1898	Pocomoke City, Md	Cape Charles, Va.
80779		Sch.	W. W. Coleman	13	12	49.1	11.1	4.1	8	1880	Rockhall, Md	Baltimore, Md.
80014		Slp.	W. W. Truitt	14	13	37.0	12.4	3.1	4	1868	Worcester County, Md	Chincoteague, Va.
81561		Sch.	W. LE BARON JENNEY	3,422	3,280	365.5	45.8	23.0	9	1897	West Bay City, Mich	Duluth, Minn.
80961	K. B. H. J.	Sch.	W. E. and W. L. Tuck	416	395	142.5	34.0	13.2	6	1883	Boston, Mass	Boston, Mass.
3956	K. S. G. F.	*Sch.	[1] Wabash	1,186	1,044	185.9	36.8	23.4	4	1856	Damariscotta, Me	Baltimore, Md.
81298		Sch.	Wacasassa	8	7	35.8	13.1	3.5	5	1890	Cedar Keys, Fla	Key West, Fla.
80681		Sch.	Wade Hampton	19	18	45.5	17.5	3.3	4	1877	Pearlington, Miss	Gulfport, Miss.
80699		Slp.	Wade Hampton	14	10	41.5	15.0	4.1	2	1878	Baltimore, Md	Annapolis, Md.
81658		Sch.	Walf	12	12	40.0	13.3	3.4	3	1899	Eden, Fla	Key West, Fla.
201181		Sch.	Waldo L. Stream	122	81	102.3	24.4	11.4	18	1904	Essex, Mass	Gloucester, Mass.
26358		Sch.	Waleska	71	68	80.6	20.2	6.7	2	1866	Sheboygan, Wis	Grand Haven, Mich.
81005		Slp.	Wallace Johnson	10	9	41.3	14.2	3.4	3	1883	Cambridge, Md	Baltimore, Md.
208792		*Sch.	Wallacut	708	674	180.0	42.0	14.0	7	1898	Portland, Oreg	Seattle, Wash.
80516		Sch.	Walter	100	95	96.0	25.5	6.2	3	1875	Churchcreek, Md	Crisfield, Md.
81486		Sch.	Walter	17	16	44.0	13.5	9.0	2	1893	Ontonagon, Mich	Marquette, Mich.
80927		Sch.	Walter Clyde	9	8	45.0	12.3	3.3	1	1882	Oxford, Md	Newport News, Va.
81509		Slp.	Walter E	9	9	36.0	12.8	2.5	1	1895	Phippsburg, Me	Bath, Me.
62858		Sch.	Walter A. Sherman	519	493	163.4	32.8	12.1	6	1882	Buffalo, N. Y	Ogdensburg, N. Y.
81578		Slp.	Walter A. Venable	9	9	43.0	15.0	3.5	5	1897	Harrison, Md	Baltimore, Md.
80908		Sch.	Walter E. Avery	23	17	57.4	16.8	4.4	3	1882	Pocomoke City, Md	Elizabeth City, N. C.
81139		Slp.	Walter H. Hinson	15	9	44.4	16.4	4.4	5	1887	Mauricetown, N. J	Bridgeton, N. J.
81082		Sch.	Walter M. Johnson	25	15	51.5	18.0	5.1	4	1885	Bridgeton, N. J	Do.
26966		Sch.	Walter P. Snow	56	53	72.0	23.0	5.0	3	1856	South Milford, Del	Baltimore, Md.
81246	K. G. R. B.	Sch.	[2] Waltham	523	448	165.9	35.0	12.0	7	1889	Boston, Mass	Boston, Mass.
80450		Sch.	Walton	11	10	40.2	14.5	3.4	2	1874	Beaufort, N. C	Tappahannock, Va.
81575		Slp.	Wanda	9	9	43.8	15.2	3.6	1	1897	Wittman, Md	Crisfield, Md.
205327		*Sch.	Wanda	39	39	70.0	16.2	4.3	4	1908	Milwaukee, Wis	Milwaukee, Wis.
80179	K. C. G. H.	Sch.	Wanderer	97	92	105.3	23.6	8.4	12	1871	Brooklyn, N. Y	Rockland, Me.
80665	J. S. V. K.	Bk.	Wanderer (whaling)	303	288	116.2	27.6	15.8	37	1878	Mattapoisett, Mass	New Bedford, Mass.
80800		Slp.	Wanderer	13	12	37.2	13.4	4.5	2	1881	Gloucester, Mass	Gloucester, Mass.
80961		Sch.	Wanderer	25	24	62.0	17.0	4.1	4	1883	Bon Secour, Ala	Mobile, Ala.
81329		Slp.	Wanderer	8	7	31.0	10.3	5.5	1	1889	Brooksville, Me	Eastport, Me.
81335		Slp.	Wanderer	6	6	32.0	13.5	3.5	1	1891	Patchogue, N. Y	Patchogue, N. Y.
81341		Sch.	Wanderer	11	11	31.7	11.7	4.9	1	1891	New Whatcom, Wash	Port Townsend, Wash
81861		Slp.	Wanderer	17	17	45.6	13.0	5.0	2	1903	Beaufort, S C	Beaufort, S. C.
209488		Sch.	Wanderer	14	14	40.0	12.0	4.4	1	1911	Decatur, Wash	Port Townsend, Wash.
26785		Sch.	War Eagle	33	31	58.5	20.6	4.3	1	1865	San Francisco, Cal	San Francisco, Cal.
26264		Sch.	Ward B. Smith	19	12	44.5	16.5	4.6	4	1865	Norwalk, Conn	Bridgeton, N. J.
80987	K.B.Q.H.	Sch.	Warner Moore	443	354	143.3	33.5	15.1	6	1883	Newburyport, Mass	Richmond, Va.
81595	K.N. H.F.	*Slp.	Warren	283	220	141.4	31.4	8.4	2	1898	Bath, Me	Fall River, Mass.
81039	K. C. N.Q.	Sch.	Warren Adams	667	587	163.4	35.1	13.1	7	1884	Bowdoinham, Me	Jacksonville, Fla.
80723	J. T. L. H.	Sch.	Warren B. Potter	368	311	130.0	32.4	12.0	7	1879	Bath, Me	New Bedford, Mass.
81449		Slp.	Warren R. Miller	10	5	47.9	16.5	4.5	3	1893	Frederica, Del	Bridgeton, N. J.
206794		Sch.	Washakie	78	47	89.0	21.2	10.0	13	1908	Chelsea, Mass	Boston, Mass.
81061		Sch.	Washington	70	66	79.5	21.5	8.9	6	1884	Brooklyn, N. Y	New York, N. Y.
91180	J. T. L. R.	*Sch.	[3] Washington	1,724	1,605	221.3	41.5	25.5	21	1879	Bath, Me	Do.
203793		*Slp.	Washington	708	674	180.0	42.0	14.0	5	1898	Portland, Oreg	Tacoma, Wash.
63005		*Sch.	Washtucna	710	675	180.0	42.0	14.0	5	1898	.....do	Seattle, Wash.
26320		Sch.	Wasp	8	7	31.8	10.9	5.6	1	1838	Newburyport, Mass	Marblehead, Mass.
80923		Sch.	Wasp	5	5	38.5	9.9	3.0	2	1873	Dorchester County, Md	Crisfield, Md
81371	K. L. F. S.	Slp. y.	†Wasp	26	24	56.4	13.2	11.0	5	1892	Bristol, R. I	Boston, Mass
26800		Sch.	Watchman	99	85	79.6	23.6	7.3	3	1847	Seaville, Me	Do.
80278		Slp.	Water Lily	16	8	42.0	15.0	4.0	2	1872	Fort Washington, N. Y	Alexandria, Va.
81032		Sch.	Water Lily	19	18	58.7	17.2	4.0	7	1884	Mill Creek, Md	Do.
81229		Slp.	Water Lily	12	7	40.8	15.7	3.6	3	1889	Dividing Creek, N. J	Bridgeton, N. J.
81581		Slp.	Water Lily	7	7	38.8	14.7	3.1	3	1897	Crapo, Md	Baltimore, Md.
81630		Slp.	Water Lily	6	6	37.8	13.0	2.6	4	1897	Saxis Island, Va	Crisfield, Md.

[1] Formerly { a bark B. D. Metcalf. b Norwegian bark B. D. Metcalf. c schooner-barge Senator Penrose.

[2] Formerly schooner Wm. F. Green & Son.

[3] Formerly schooner-barge Manuel Llaguno.

† Composite.

Merchant SAILING Vessels of the United States—Continued.

Official No.	Signal letters.	Rig.	Name of vessel.	Gross tonnage.	Net tonnage.	Length.	Breadth.	Depth.	Crew.	When built.	Where built.	Home port (where permanent document issues).
						Feet.	Feet.	Feet.				
81369	.....	Slp.	Water Nymph	7	6	29.6	10.7	5.6	3	1887	Tremont, Me.	Southwest Harbor, Me.
80727	.....	Sch.	Water Witch	24	21	46.0	16.8	5.7	2	1879	Brunswick, Ga.	Charleston, S. C.
80828	K. C. D. V.	Sch. y.	Water Witch	71	67	79.6	22.3	9.0	6	1881	Mystic, Conn.	Bridgeport, Conn.
81363	.....	Sch.	Waters E. Fisher	13	8	41.3	15.0	3.9	4	1801	Dorchester, N. J.	Camden, N. J.
80989	.....	Sch.	Watson Tomkins	77	73	83.5	27.1	5.4	3	1883	St. Michaels, Md.	New York, N. Y.
81782	K. R. F. C.	Sch.	Watson A. West	818	747	192.5	40.0	14.2	10	1901	Aberdeen, Wash.	San Francisco, Cal.
26023	.....	Sch.	Wave	20	19	50.3	17.5	5.3	4	1846	Somerset County, Md.	Baltimore, Md.
26694	.....	Sch.	Wave	34	25	54.8	16.1	6.2	3	1863	Accomac County, Va.	Do.
12667	K. C. F. M.	Sch. y.	[1] Wave Crest	63	60	84.3	23.0	7.0	3	1864	Philadelphia, Pa.	Cape Vincent, N. Y.
80683	.....	Sch.	Wavelet	32	30	57.0	20.2	4.1	1	1878	San Francisco, Cal.	San Francisco, Cal.
202313	K. V. B. G.	*Sch.	WAVERLY	1,000	950	189.5	35.0	17.8	5	1905	Port Richmond, N. Y.	New York, N. Y.
204309	K. W. F. M.	Sch.	Wawenock	325	258	135.9	34.3	9.8	5	1907	Rockland, Me.	Rockland, Me.
81576	K. N. D. S.	Sch.	Wawona	468	413	156.0	36.0	12.3	8	1897	Fairhaven, Cal.	San Francisco, Cal.
81464	K. L. W. B.	Sch. y.	Wayfarer	71	67	76.5	21.0	9.1	10	1894	Port Jefferson, N. Y.	New York, N. Y.
81344	.....	Sch.	Way Haven	7	7	44.4	12.1	2.8	1	1891	Smyrna, N. C.	Elizabeth City, N. C.
80881	.....	*Sch.	Wayne	708	629	189.0	34.4	13.5	3	1882	St. Clair, Mich.	Duluth, Minn.
81521	K. M. J. R.	*Sch.	Wayne	820	761	174.6	35.4	16.0	2	1895	Bath, Me.	Perth Amboy, N. J.
80426	.....	Slp. y.	Wayward	20	19	42.3	16.0	4.8	0	1874	Rye, N. Y.	Boston, Mass.
81372	.....	Slp.	Webster	5	5	35.5	11.5	3.0	4	1892	Crisfield, Md.	Crisfield, Md.
81539	K. M. R. B.	*Sch.	Weehawken	448	382	145.5	34.4	11.1	4	1896	Bath, Me.	New York, N. Y.
81829	.....	Slp. y.	†WEETAMOE	40	34	69.3	16.5	8.0	10	1902	Boston, Mass.	Greenport, N. Y.
81497	.....	Sch.	We Go	18	17	44.0	13.7	4.3	1	1895	Georgetown, S. C.	Savannah, Ga.
80876	.....	Slp.	Welcome	6	5	27.2	12.1	3.5	2	1882	Key West, Fla.	Key West, Fla.
200464	.....	Sch.	Weldon	14	10	48.1	14.5	3.4	1	1903	Smyrna, N. C.	Beaufort, N. C.
81531	.....	Slp.	Wenham Lake	12	12	37.0	13.0	4.5	1	1896	Gloucester, Mass.	Gloucester, Mass.
80429	.....	Slp.	Wenonah	8	8	31.5	12.0	3.5	2	1874	Greenport, N. Y.	Greenport, N. Y.
80155	J. K. C. H.	Sch.	Wesley Abbott	144	137	95.0	27.0	8.5	4	1870	Ellsworth, Me.	Ellsworth, Me.
200788	.....	Sch.	Wesley W. Sinnett	23	11	50.6	16.0	8.3	8	1904	Cape Porpoise, Me.	Vinalhaven, Me.
81350	K. J. W. N.	*Sch.	[2] *West Point*	1,213	1,168	220.0	38.7	22.3	3	1866	Glasgow, Scotland	New York, N. Y.
26265	.....	Slp.	Westchester	6	6	35.4	12.2	2.3	1	1866	Norwalk, Conn.	Perth Amboy, N. J.
80353	.....	Sch.	Westerloo	82	77	76.3	24.8	7.0	2	1873	Surry, Me.	Machias, Me.
80577	J. R. S. N.	*Sch.	Western Belle	1,097	1,071	183.3	38.1	22.5	4	1876	Bath, Me.	New York, N. Y.
207292	L. B. K. C.	Sch. y.	WESTWARD	197	143	106.0	26.7	17.9	10	1910	Bristol, R. I.	Do.
81716	.....	Slp.	Wheatley	7	7	41.0	13.6	2.8	2	1900	Hudson, Md.	Baltimore, Md.
81774	.....	Sch.	Whidby	28	19	55.5	15.1	4.4	1	1901	Coupeville, Wash.	Port Townsend, Wash.
81367	.....	Slp.	Whistler	8	7	33.6	14.3	3.5	2	1892	Bridgeport, Conn.	Bridgeport, Conn.
81409	.....	Sch. y.	Whistler	19	18	36.6	15.0	4.0	1	1892	Detroit, Mich.	Detroit, Mich.
81327	.....	Slp.	White Cap	10	10	39.0	13.5	3.1	1	1885	Islip, N. Y.	Patchogue, N. Y.
81280	.....	Slp.	White Cloud	9	5	32.0	9.5	5.5	0	1890	York, Me.	York, Me.
26990	.....	Slp.	White Foam	5	5	28.0	12.0	2.4	4	.....	Crisfield, Md.	Crisfield, Md.
80333	.....	Sch.	White Foam	8	8	31.3	12.0	4.8	1	1873	Castine, Me.	Ellsworth, Me.
81577	.....	*Sch.	White Squadron	10	8	41.2	8.6	3.0	3	1897	Key Largo, Fla.	Key West, Fla.
81425	.....	Slp.	White Squall	14	9	39.0	15.5	4.4	3	1893	Dorchester, N. J.	Bridgeton, N. J.
80635	.....	Slp	White Star	5	5	31.4	11.9	2.8	1	1877	Brook Haven, N. Y.	Patchogue, N. Y.
81505	.....	Slp.	White Star	8	8	30.6	11.2	5.9	3	1895	Seattle, Wash.	Seattle, Wash.
26732	.....	Sch.	White Wing	23	12	49.6	17.6	4.6	6	1867	Dividing Creek, N. J.	Bridgeton, N. J.
26927	.....	Slp.	White Wing	11	10	35.0	14.1	4.4	2	1868	Hartford, Conn.	Crisfield, Md.
81176	.....	Sch.	White Wing	17	17	44.7	14.8	4.8	8	1888	Marco, Fla.	Key West, Fla.
81797	.....	Slp.	[3] White Wing	24	24	38.0	15.6	5.8	4	1881	Curacao, D. W. I.	San Juan, P. I.
201455	.....	Sch.	White Wing	13	10	47.0	16.4	3.2	3	1904	Biloxi, Miss.	Gulfport, Miss.
201667	.....	Sch.	White Wing	21	15	64.3	17.5	4.4	4	1904	Chincoteague, Va.	Chincoteague, Va.
80804	.....	Sch. y.	White Wings	27	26	52.0	17.6	4.7	2	1881	San Francisco, Cal.	San Francisco, Cal.
81210	K. G. H. D.	Sch.	White Wings	648	585	168.0	33.4	17.2	7	1889	Baltimore, Md.	Philadelphia, Pa.
81750	.....	Sch.	White Wings	17	14	44.5	16.3	5.0	3	1901	Clearwater, Fla.	Tampa, Fla.
81821	.....	Sch.	White Wings	11	11	36.4	13.0	2.6	1	1902	South Haven, Mich.	Grand Haven, Mich.
201482	.....	Slp.	White Wings	28	28	43.0	14.5	6.2	1	1903	Huron Lake, Mich.	Do.
80890	.....	Sch.	White and Friant	348	348	152.0	28.7	11.3	6	1881	Grand Haven, Mich.	Port Huron, Mich.
81664	.....	Slp.	White's Yacht	7	7	40.5	13.2	3.4	4	1899	Deals Island, Md.	Crisfield, Md.
81739	K. Q. P. S.	*Sch.	Whitman	477	400	163.4	34.2	10.4	2	1901	Bath, Me.	New York, N. Y.
204763	K. W. L. M.	*Sch.	Wiconisco	956	869	193.2	35.0	17.6	4	1907	Noank, Conn.	Philadelphia, Pa.
80685	.....	Slp.	Widgeon	22	21	56.2	15.7	4.5	2	1878	Brooklyn, N. Y.	Baltimore, Md.
80938	.....	Sch.	Widgeon	43	41	65.8	20.5	5.9	3	1882	Whitehaven, Md.	Do.
81660	.....	Slp. y.	Widsith	6	6	32.2	9.0	3.6	1	1899	Chicago, Ill.	Chicago, Ill.
207928	.....	Ywl. y.	Wilah	32	32	45.0	19.0	5.8	1	1910	.....do	Do.
81579	.....	Slp.	Wilber	5	5	38.0	12.4	2.9	4	1897	Ewell, Md.	Crisfield, Md.
80758	.....	Slp.	Wilbert	8	8	38.1	13.4	3.8	2	1879	Cold Spring, N. Y.	Perth Amboy, N. J.
81843	K. S. D. B.	Sch.	Wilbert L. Smith	848	710	184.0	40.5	14.2	10	1902	Ballard, Wash.	Port Townsend, Wash.
81727	.....	Slp.	Wilbur A. Morse	11	11	32.9	12.5	6.4	3	1900	Friendship, Me.	Boothbay, Me.
26881	.....	Slp.	Wild Flower	6	6	26.2	10.6	4.5	1	1868	Boston, Mass.	Salem, Mass.
80302	.....	Sch.	Wild Flower	55	52	71.5	23.0	5.2	3	1872	Dorchester County, Md.	Tappahannock, Va.
26301	.....	Sch.	Wild Pigeon	46	44	63.0	19.3	7.2	2	1852	Essex, Mass.	Machias, Me.
81764	.....	Sch.	Wild Pigeon	5	5	29.0	9.7	4.5	1	1901	Machiasport, Me.	Do.
80545	.....	Slp.	Wild Rose	8	8	34.2	9.8	3.2	1	1875	Nashville, Va.	Newport News, Va.
80624	.....	Slp.	Wild Rose	16	15	50.0	14.0	3.0	1	1877	Alna, Me.	Wiscasset, Me.
80391	.....	Slp.	Wild Rover	6	6	31.0	9.0	2.0	2	1873	Chincoteague, Va.	Chincoteague, Va.

[1] Formerly { a schooner Juniata. b schooner Wave Crest. c British schooner Wave Crest.

[2] Formerly British bark The Bruce.

[3] Formerly Spanish sloop White Wing.

† Steel and bronze.

Merchant SAILING Vessels of the United States—Continued.

Official No.	Signal letters.	Rig.	Name of vessel.	Gross tonnage.	Net tonnage.	Length.	Breadth.	Depth.	Crew.	When built.	Where built.	Home port (where permanent document issues).
						Feet.	Feet.	Feet.				
81753		Sch.	Wild Turkey	13	8	42.0	14.9	3.7	2	1901	Biloxi, Miss	Gulfport, Miss.
200283		Sch.	Wilda L	16	10	52.0	17.1	3.2	4	1903	do	New Orleans, La.
81234		Sch.	Wildwood	7	6	45.6	11.0	3.0	3	1889	Nanticoke, Md	Crisfield, Md.
81289		Slp.	Wilhelmina	7	7	31.8	11.8	3.4	1	1890	Point Isabel, Tex	Galveston, Tex.
81400		Sch.	Wilhelmina N	22	15	55.3	19.3	3.8	3	1892	Bay St. Louis, Miss	New Orleans, La.
80783	J. T. V. Q.	*Sch.	Wilkesbarre	1,678	1,626	239.6	47.0	19.5	5	1880	Setauket, N. Y	New York, N. Y.
81785		Slp.	Willard	6	6	36.0	12.9	2.8	3	1901	Hudson, Md	Bridgeton, N. J.
107196		Slp.	[1] Willard	12	10	37.5	15.6	4.5	1	1895	Ransomville, N. C	Newbern, N. C.
203417		Sch.	Willard	44	39	60.0	20.0	3.5	2	1905	Salisbury, Md	Richmond, Va.
80661	J. S. T. K.	Bk.	Will W. Case	582	554	143.1	31.7	17.6	12	1877	Rockland, Me	Port Townsend, Wash.
80407		Lgr.	William	5	5	34.1	10.7	3.2	1	1874	Bayou Des Allemands, La	Brashear, La.
80201		Slp.	William Albert	6	5	28.0	11.0	3.0	2	1867	Great Egg Harbor, N. J	Bridgeton, N. J.
26362		Sch.	William Aldrich	177	167	123.7	25.2	7.9	5	1856	Two Rivers, Wis	Milwaukee, Wis.
81395		Sch.	William Austin	6	6	46.7	11.6	2.7	3	1892	Crisfield, Md	Crisfield, Md.
81834	K. R. V. T.	Sch.	William Bisbee	309	206	133.1	31.2	9.3	5	1902	Rockland, Me	Rockland, Me.
81853	K. S. G. V.	Sch.	William Booth	545	435	170.0	36.0	12.8	6	1903	Mystic, Conn	New London, Conn.
81380	K. L. H. P.	Sch.	Wm. Bowden	778	695	185.6	38.8	15.4	9	1892	Port Blakeley, Wash	San Francisco, Cal.
57059		Sch.	[2] Wm. Brake	318	302	143.2	26.9	11.0	5	1867	Marine City, Mich	Port Huron, Mich.
202478		Sch.	Wm. Brenner, jr	18	15	64.0	16.3	4.5	7	1905	Oriole, Md	Crisfield, Md.
80480		Sch.	William Buckley	54	51	70.5	23.0	5.0	4	1872	Tottenville, N. Y	New York, N. Y.
205932		Slp.	William Crane	6	5	34.9	14.4	2.9	2	1908	St. Helena Island, S. C	Beaufort, S. C.
80466	J. Q. L. C.	Sch.	William Cobb	424	355	128.4	32.0	15.5	6	1874	Dighton, Mass	Calais, Me.
80672		Sch.	William Curry	17	16	42.1	14.5	4.2	7	1881	Key West, Fla	Key West, Fla.
81201		Slp.	William Custis	11	11	49.1	15.1	3.8	3	1888	Girdletree, Md	Chincoteague, Va.
81107		Sch.	William Dennis	18	10	42.8	16.0	4.4	4	1886	Port Norris, N. J	Bridgeton, N. J.
80312		Sch.	William Devries	11	7	43.2	15.3	3.4	1	1872	Crisfield, Md	Elizabeth City, N. C.
26590		Sch.	Wm. Donnelly	98	93	97.9	17.6	7.1	3	1860	Hamburg, Pa	Crisfield, Md.
80185		Slp.	William E	7	7	31.5	12.2	3.3	1	1871	New Bridge, N. Y	New York, N. Y.
81074		Slp.	William Elias	18	17	46.6	15.5	4.3	2	1885	Charleston, S. C	Charleston, S. C.
81156		Sch.	Wm. Ellison	16	15	39.5	15.0	3.9	2	1887	Rehoboth, Del	Wilmington, Del.
81343		Sch.	William Eurich	15	10	54.0	15.0	4.0	2	1891	St. Peters, Md	Tappahannock, Va.
81553		Slp.	William Grace	24	21	34.8	15.6	3.9	2	1896	Cedar Point, Ga	Savannah, Ga.
81091		Sch.	William H	10	5	53.4	15.4	3.0	3	1885	Cambridge, Md	Wilmington, Del.
80631		Sch.	William Herbert	10	9	34.0	12.0	4.0	2	1876	Bristol, Me	Machias, Me.
80843		Sch.	Wm. Hill	11	6	41.1	13.7	3.5	2	1881	Hunting Quarters, N. C	Elizabeth City, N. C.
81720		Slp.	William J	5	5	40.5	12.8	3.0	4	1899	Allen, Md	Crisfield, Md.
81405		Sch.	William Jarrett	5	5	43.5	10.8	2.8	2	1892	Holland Island, Md	Baltimore, Md.
80118		Sch.	William Johnson	52	49	65.0	23.6	5.6	3	1832	Nyack, N. Y	New York, N. Y.
26229		Sch.	William Jones	385	366	152.0	30.3	11.6	7	1862	Black River, Ohio	Buffalo, N. Y.
80285	J. L. T. S.	Sch.	William Jones	302	253	129.2	30.9	9.9	6	1872	East Boston, Mass	Bangor, Me.
26609		Sch.	William Keene	63	60	68.2	20.2	7.5	2	1866	Damariscotta, Me	Machias, Me.
81494	K. M. D. B.	Sch.	William Linthicum	156	148	112.0	27.6	8.0	5	1894	Church Creek, Md	Tappahannock, Va.
80340		Sch.	William Layton	73	59	79.8	24.0	6.3	4	1873	Nanticoke River, Md	Baltimore, Md.
80338		Sch.	Wm. Leishear	25	17	53.0	18.0	4.0	2	1872	Accomac County, Va	Cape Charles, Va.
80925		Sch.	William McDaniel	18	14	59.6	15.4	4.3	5	1882	Crisfield, Md	Crisfield, Md.
80656		Sch.	William McKenney	44	41	67.2	22.1	5.9	4	1877	Queen Anne County, Md	Baltimore, Md.
81572		Slp.	William McKinley	5	5	35.6	12.2	2.6	3	1897	Crisfield, Md	Crisfield, Md.
80162		Sch.	Wm. McNamara	42	31	64.1	20.6	6.7	7	1870	Somerset County, Md	Annapolis, Md.
81402		Sch.	Wm. Martin	41	27	64.6	23.0	5.3	4	1892	Grasshopper Point, Miss	Gulfport, Miss.
80263	J. L. M. S.	Sch.	William Mason	465	388	144.6	33.5	14.9	5	1872	Wilmington, Del	Hyannis, Mass.
80613	J. Q. W. R.	Sch.	William Matheson	111	72	88.3	23.8	9.0	15	1875	Essex, Mass	Bucksport, Me.
26853		Slp.	William May	12	11	36.3	13.9	3.6	2	1853	Norfolk, Va	Norfolk, Va.
81227		Sch.	Wm. Montgomery	101	96	89.0	22.0	6.4	1	1889	Champlain, N. Y	Burlington, Vt.
80442		Sch.	William Oliver	94	89	92.0	25.6	6.4	3	1874	Dorchester County, Md	Baltimore, Md.
81708	K. Q. F. B.	Sch.	William Olsen	523	491	162.5	36.8	12.2	9	1900	Alameda, Cal	San Francisco, Cal.
81675		Slp.	William R	7	7	39.5	15.0	3.0	5	1899	Holland Island, Md	Tappahannock, Va.
81767		Slp.	William R	8	8	40.5	13.9	2.6	3	1896	Harrison, Md	Bridgeton, N. J.
80940	J. W. S. R.	Sch.	William Renton	447	376	148.4	36.4	11.9	8	1882	Port Blakeley, Wash	San Francisco, Cal.
80044	J. G. M. D.	Sch.	William Rice	133	105	81.2	24.5	7.5	4	1869	Bath, Me	Thomaston, Me.
80239		Sch.	William Richardson	41	27	60.4	21.0	4.8	5	1869	Schellengers Landing, N. J	Bridgeton, N. J.
204547		Sch.	William Russell	63	58	81.4	23.4	6.6	2	1907	Pocomoke City, Md	Tappahannock, Va.
80384		Sch.	William Schmink	49	46	62.0	22.9	6.4	3	1873	Somerset County, Md	Baltimore, Md.
206118		Sch.	William Shillingsburg 3d	45	29	65.2	21.2	6.3	7	1909	Greenwich, N. J	Camden, N. J.
26572		Sch.	William Smith	8	8	34.8	11.2	4.1	4	1864	Pensacola, Fla	Pensacola, Fla.
80953		Sch.	Wm. Sommers	61	58	78.5	23.2	6.2	4	1883	Baltimore, Md	Baltimore, Md.
26079		Sch.	William Thomas	106	92	73.6	24.2	7.6	3	1849	Brookhaven, N. Y	Calais, Me.
202672		Sch.	William Veale	35	22	56.0	19.4	5.5	6	1905	Greenwich, N. J	Bridgeton, N. J.
81397		Sch.	William Warren	10	6	51.0	13.8	3.5	1	1892	Oriole, Md	Newport News, Va.
26254		Slp.	William Wesley	7	7	34.0	13.0	3.2	6			Baltimore, Md.
80850		Sch.	Wm. A. Egerton	23	22	63.1	18.3	4.1	2	1881	Somerset County, Md	Do.
80952		Sch.	Wm. A. Graves	74	70	81.0	20.9	7.0	6	1883	Norfolk, Va	Norfolk, Va.
121146	K. Q. F. S.	Sch.	[3] William A. Graber	137	100	110.5	25.3	11.2	19	1900	Essex, Mass	New York, N. Y.
26095	H. S. J. L.	Sch.	Wm. A. Grozier	116	111	91.6	22.5	8.9	7	1865	Kennebunk, Me	New Bedford, Mass.
81547		Sch.	William A. Morse	77	77	82.6	22.6	8.8	19	1896	Essex, Mass	Provincetown, Mass.
80998		Sch.	William A. Parks	14	8	51.0	16.0	3.7	2	1883	Somerset County, Md	Washington, D. C.
80584		Slp.	William A. Stevens	12	12	37.9	14.6	4.3	1	1876	Norwalk, Conn	Perth Amboy, N. J.

[1] Formerly sloop American Eagle. [2] Formerly barge S. Gardner. [3] Formerly schooner Frances Whalen.

MERCHANT SAILING VESSELS OF THE UNITED STATES—Continued.

Official No.	Signal letters.	Rig.	Name of vessel.	Gross tonnage.	Net tonnage.	Length.	Breadth.	Depth.	Crew.	When built.	Where built.	Home port (where permanent document issues).
						Feet.	Feet.	Feet.				
80982		Sch.	Wm. A. Waters	5	5	37.1	9.9	3.0	2	1883	Rockhall, Md	Baltimore, Md.
80141		Slp.	William B. Foster	9	9	35.4	13.9	3.5	1	1870	Tuckerton, N. J	Perth Amboy, N. J.
80448	J. Q. C. F.	Sch.	William B. Herrick	499	474	146.6	34.0	19.0	7	1874	Newburyport, Mass	Hyannis, Mass.
81174		Slp.	Wm. B. Stites	19	12	47.6	16.0	4.5	5	1888	Port Norris, N. J	Bridgeton, N. J.
200731		Slp.	Wm. C. Davis	6	6	28.8	12.1	3.4	2	1904	Apalachicola, Fla	Apalachicola, Fla.
80566		Sch.	William C. Lore	31	19	56.0	18.0	5.0	7	1876	Bridgeton, N. J	Camden, N. J.
209981	L. C. K. J.	Sch.	William C. May	710	607	180.3	37.1	14.0	7	1912	Bath, Me	Philadelphia, Pa.
26683		Sch.	William C. Pendleton	33	31	57.5	18.8	4.8	2	1857	Westerly, R. I	Castine, Me.
80138		Slp.	Wm. C. Pruitt	9	6	32.5	12.5	3.4	3	1869	Worcester County, Md	Chincoteague, Va.
80232	J. L. G. M.	Sch.	Wm. D. Hilton	324	243	124.5	32.2	11.1	5	1871	Bath, Me	Bangor, Me.
26993		Slp.	Wm. D. Lockwood	7	7	35.0	13.0	3.0	4	1868	New York, N. Y	Bridgeton, N. J.
80275	J. L. Q. R.	Sch.	William D. Marvel	454	358	139.1	33.7	14.9	5	1872	Wilmington, Del	Boothbay, Me.
206992	L. B. H. D.	Sch.	William E. Burnham	772	643	190.9	38.4	15.0	8	1909	Rockland, Me	New Haven, Conn.
80452		Sch.	William E. Croswell	10	9	47.4	14.7	3.2	2	1874	Crisfield, Md	Baltimore, Md.
81086	K. D. F. L.	Sch.	William E. Downes	753	638	164.0	37.3	18.0	7	1885	Bath, Me	New Haven, Conn.
81574		Slp.	Wm. E. Earl	5	5	37.2	13.4	2.6	4	1897	Bishop Head, Md	Crisfield, Md.
81231		Sch.	Wm. E. James	42	30	63.3	20.5	5.7	3	1889	Madison, Md	Camden, N. J.
208109	L. B. R. D.	Sch.	William E. Litchfield	542	472	154.8	34.4	14.1	6	1910	Phippsburg, Me	Boston, Mass.
81627		Slp.	Wm. E. Parks	6	6	36.6	14.0	3.5	2	1898	Upper Fairmount, Md	Alexandria, Va.
80535		Sch.	William E. Price	38	27	60.8	20.7	6.3	10	1874	Somerset County, Md	Annapolis, Md.
80180		Sch.	Wm. E. Ward	9	8	39.7	12.1	3.4	5	1871	Crisfield, Md	Crisfield, Md.
81796	K. R. H. N.	Sch.	Wm. F. Garms	1,094	972	215.5	40.7	16.0	11	1901	Everett, Wash	San Francisco, Cal.
81848		Slp.	Wm. F. King	7	6	41.6	13.0	3.0	1	1902	Hunting Creek, Va	Crisfield, Md.
81789		Sch.	William F. Knox	22	21	66.0	18.4	5.0	2	1901	Oriole, Md	Cape Charles, Va.
80782		Sch.	William F. Miller	81	81	59.1	22.5	5.4	3	1890	New London, Conn	Salem, Mass.
81158		Sch.	William F. Vilas	21	12	58.0	16.2	4.5	6	1887	Pocomoke City, Md	Annapolis, Md.
80824	J. V. G. S.	Bgn.	William G. Irwin	348	330	135.0	32.8	13.0	8	1881	San Francisco, Cal	Port Townsend, Wash.
80209		Sch.	Wm. G. Vance	17	17	38.8	15.3	4.4	8	1871	Key West, Fla	Key West, Fla.
110029		Sch.	[1] William H. Barnes	85	81	79.8	25.2	6.1	4	1869	Nyack, N. Y	New York, N. Y.
81365		Sch.	Wm. H. Berry	27	16	60.0	19.0	5.6	6	1892	Solomons Island, Md	Bridgeton, N. J.
81518	K. M. J. H.	Sch.	William H. Clifford	1,593	1,386	221.6	43.5	19.6	10	1895	Bath, Me	Bath, Me.
81383	K. L. J. H.	Sch.	William H. Davenport	256	214	123.5	30.5	8.6	5	1892	Phippsburg, Me	Boston, Mass.
81477	K. M. B. C.	Sch.	Wm. H. Davidson	286	272	122.0	32.5	11.2	5	1894	New London, Conn	Crisfield, Md.
80166		Sch.	William H. Finney	29	28	59.9	20.4	4.6	5	1870	Accomac County, Va	Baltimore, Md.
26027		Sch.	William H. Gatzmer	25	16	50.0	17.0	4.9	7	1852	Philadelphia, Pa	Richmond, Va.
80709		Slp.	Wm. H. Hall	15	14	43.0	15.4	4.2	2	1879	Baltimore, Md	Baltimore, Md.
80225		Sch.	William H. Hutchins	8	8	39.0	12.6	3.2	3	1871	Crisfield, Md	Do.
26438		Sch.	William H. Jewell	46	44	62.2	21.6	5.5	2	1853	Nyack, N. Y	Rockland, Me.
81625		Sch.	Wm. H. Killman	19	13	59.0	18.0	4.4	3	1898	Pocomoke City, Md	Tappahannock, Va.
80981	K. B. N. Q.	*Sch.	William H. Macy	2,163	2,003	254.9	43.2	28.3	19	1883	Rockport, Me	New York, N. Y.
81008		Sch.	Wm. H. Maguire	9	9	49.2	15.0	2.8	1	1883	Somerset County, Md	Annapolis, Md.
80914		Sch.	Wm. H. Maguire	43	30	69.1	20.6	5.2	2	1882	Oxford, Md	Alexandria, Va.
80860		Sch.	Wm. H. McGee	25	23	63.3	18.2	4.5	2	1881	Somerset County, Md	Baltimore, Md.
80423		Sch.	Wm. H. Meekins	73	69	87.0	23.5	6.5	3	1874	Oxford, Md	Crisfield, Md.
80716		Sch.	Wm. H. Michael	48	36	65.4	21.4	5.7	4	1879	Queen Anne County, Md	Baltimore, Md.
26443		Slp.	William H. Newman	49	47	51.0	23.5	6.6	2	1855	Brooklyn, N. Y	New York, N. Y.
80700		Sch.	William H. Oakes	70	67	74.7	21.7	7.5	13	1878	Essex, Mass	Do.
81516		Sch.	Wm. H. Rider	68	45	80.6	20.6	9.0	14	1895	do	Gloucester, Mass.
26878		Sch.	William H. Russell	9	9	33.9	12.3	4.4	1		Boston, Mass	Marblehead, Mass.
81010		Sch.	William H. Saunders	27	25	60.4	25.3	5.5	3	1883	Annapolis, Md	Annapolis, Md.
80954	K. B. F. M.	*Sch.	William H. Smith	2,485	2,343	232.4	43.3	18.5	7	1883	Bath, Me	Port Townsend, Wash.
81659	K. P. G. F.	Sch.	Wm. H. Smith	566	496	170.4	37.6	12.8	9	1899	Port Blakeley, Wash	San Francisco, Cal.
81118		Sch.	William H. Starbuck	53	50	75.6	21.0	9.5	4	1886	Tottenville, N. Y	Newport, R. I.
81315	K. J. D. Q.	Sch.	William H. Sumner	572	489	165.0	35.5	13.0	8	1891	Camden, Me	New York, N. Y.
80152		Sch.	Wm. H. Taylor	37	28	65.0	21.1	6.1	3	1870	Tobacco Stick, Md	Crisfield, Md.
80999		Sch.	William H. Thompson	15	15	53.6	16.0	3.5	2	1883	Somerset County, Md	Richmond, Va.
26972		Sch.	William H. Vickery	25	23	49.6	16.4	5.2	8	1856	do	Baltimore, Md.
81055		Sch.	William H. Whiting	25	23	59.0	20.0	5.0	3	1884	Pocomoke City, Md	Crisfield, Md.
81779	K. R. D. H.	Sch.	William H. Yerkes	1,498	1,211	222.0	42.9	19.8	10	1901	Thomaston, Me	Thomaston, Me.
81570		Slp.	William J. Bryan	13	8	39.5	13.9	3.9	3	1897	Dorchester, N. J	Bridgeton, N. J.
81573		Sch.	William J. Bryan	14	14	48.5	15.9	1.9	1	1897	Pleasant Mills, N. J	Somers Point, N. J.
81401		Sch.	William J. Griffith	17	11	59.0	15.6	4.4	2	1892	Oriole, Md	Cape Charles, Va.
201118	K. T. F. W.	Sch.	William J. Quillin	695	575	176.7	37.4	13.8	6	1904	Bath, Me	Seaford, Del.
1724		Sch.	[2] William K. Hammond	62	59	74.0	24.6	5.1	4	1868	Staten Island N. Y	New York, N. Y.
19096	H. P. L. R.	*Sch.	[3] William L. Creegan	556	547	232.0	40.0	10.0	3	1864	New York, N. Y	Do.
208230	L. B. R. S.	*Sch.	William L. Donohue	695	652	199.3	32.1	11.7	2	1910	Elkton, Md	Wilmington, Del.
80336	J. M. B. H.	Sch.	William L. Elkins	241	229	121.4	31.0	8.4	5	1873	Dennisville, N. J	New York, N. Y.
80223		Sch.	William L. Franklin	123	117	96.5	26.7	7.1	5	1871	Baltimore, Md	Crisfield, Md.
80553		Sch.	William L. Peck	77	73	80.2	26.2	6.3	5	1867	Cold Spring, N. Y	New York, N. Y.
81673		Slp.	Wm. L. Webster	6	6	41.5	13.4	3.0	4	1899	Deal Island, Md	Crisfield, Md.
80926		Sch.	Wm. M. Fitchett	18	17	50.4	12.6	4.1	2	1882	Piankitank, Va	Tappahannock, Va.
80620		Sch.	Wm. M. Gaffney	74	70	80.4	22.8	7.8	15	1877	Gloucester, Mass	New York, N. Y.
81063		Slp.	William M. Harned	6	6	28.5	13.4	3.2	1	1885	Patchogue, N. Y	Do.
80992		Sch.	Wm. M. Powell	59	37	78.5	23.2	6.2	2	1883	Finney, Va	Baltimore, Md.
81503		Sch.	William M. Ritch	59	50	78.4	22.6	6.0	3	1895	City Island, N. Y	Bridgeport, Conn.
81106		Slp.	Wm. M. Ward	13	8	40.0	15.2	3.9	2	1886	Urbanna, Va	Tappahannock, Va.

[1] Formerly schooner Rebecca D.
[2] Formerly schooner A. J. Williams.
[3] Formerly schooner-barge Oceanus.

Merchant SAILING Vessels of the United States—Continued.

Official No.	Signal letters.	Rig.	Name of vessel.	Gross tonnage.	Net tonnage.	Length.	Breadth.	Depth.	Crew.	When built.	Where built.	Home port (where permanent document issues).
						Feet.	Feet.	Feet.				
26585	.....	Sch.	Wm. P. Boggs	35	34	56.0	20.0	5.0	2	1864	Staten Island, N. Y	Nantucket, Mass.
81792	K. R. G. L.	Shp.	William P. Frye	3,374	2,998	332.4	45.4	26.2	31	1901	Bath, Me	Bath, Me.
80757	J. T. R. G.	Sch.	William P. Hood	665	632	158.4	36.4	16.9	5	1880	....do	Fall River, Mass.
80255	.....	Sch.	Wm. P. Whyte	9	8	43.0	12.8	3.3	6	1872	Crisfield, Md	Crisfield, Md.
80427	J. P. M. L.	Sch.	William R. Huston	548	521	160.0	36.0	16.0	7	1874	Pembroke, Me	Fall River, Mass.
81235	.....	Slp.	Wm. R. Pritchett	8	7	35.6	13.7	3.4	1	1889	Cambridge, Md	Annapolis, Md.
80911	.....	Sch.	Wm. S. Kirby	46	43	71.1	23.4	5.0	2	1882	Pocomoke City, Md	Norfolk, Va.
81007	.....	Sch.	Wm. S. McMaster	22	21	54.0	17.0	4.5	1	1883	Somerset County, Md	Tappahannock, Va.
80728	.....	Sch.	Wm. S. Miles	11	11	47.0	16.3	3.6	6	1879	Crisfield, Md	Crisfield, Md.
12099	.....	Sch.	[1] William S. Tompkins	71	67	78.7	24.3	6.0	4	1850	Milton, Del	New York, N. Y.
81784	.....	Slp.	Wm. S. White	8	8	42.5	14.8	3.4	4	1901	Deals Island, Md	Crisfield, Md.
81351	.....	Sch.	Wm. T. Banks	15	9	57.0	15.7	4.4	7	1891	St. Peters, Md	Baltimore, Md.
80950	J. W. V. L.	Sch.	William T. Donnell	538	482	149.1	34.2	14.6	5	1883	Bath, Me	Machias, Me.
26580	.....	Sch.	William T. Parker	26	25	56.5	16.4	4.0	2	1864	Oceanport, N. J	Perth Amboy, N. J.
81338	K. J. S. R.	Sch.	William T. Parker	178	169	105.0	28.0	7.0	5	1891	Milton, Del	Philadelphia, Pa.
80074	.....	Sch.	Wm. W. Hackett	65	62	77.3	23.0	5.9	4	1869	Dorchester County, Md	Crisfield, Md.
80161	.....	Sch.	Wm. W. McDaniel	38	27	62.2	20.1	6.3	2	1870	Somerset County, Md	Alexandria, Va.
81825	K. R. T. G.	Sch.	Wm. Thos. Moore	291	261	134.3	28.8	10.1	5	1902	Bethel, Del	Seaford, Del.
81200	.....	Sch.	Wm. Trickett Giles	21	15	61.6	17.1	4.6	2	1888	St. Peters Creek, Md	Cape Charles, Va.
26779	.....	Sch.	William and Albert	33	31	58.8	20.8	4.2	1	1861	San Francisco, Cal	San Francisco, Cal.
81639	.....	Slp.	William and Jessie	6	6	40.2	14.5	2.8	2	1898	Hopeside, Va	Tappahannock, Va.
80772	.....	Sch.	William and John	73	69	77.6	23.4	5.7	4	1880	Dorchester County, Md	Crisfield, Md.
81665	K. P. J. M.	*Sch.	Williamsburg	319	319	159.6	31.8	9.4	3	1899	Williamsburg, Va	New York, N. Y.
80150	.....	Slp.	Willie	16	15	44.0	16.5	4.2	3	1870	Rockaway, N. Y	Do.
81404	.....	Sch.	Willie Clarence	10	9	51.5	14.4	3.2	2	1892	Oriole, Md	Annapolis, Md.
80619	.....	Slp.	Willie Russell	13	7	39.0	15.0	4.0	3	1877	Leesburg, N. J	Bridgeton, N. J.
26763	.....	Sch.	Willie Smith	32	30	55.9	17.5	6.4	2	1866	Harpswell, Me	Lubec, Me.
80971	.....	Sch.	Willie T	5	5	34.1	11.3	3.0	1	1883	Kinnekeet, N. C	Elizabeth City, N. C.
81238	.....	Sch.	Willie F. Price	20	13	54.8	15.9	4.4	2	1889	Somerset County, Md	Annapolis, Md.
80988	.....	Sch.	Willie F. Thomas	25	17	53.0	17.5	5.4	3	1883	Dorchester County, Md	Baltimore, Md.
81015	.....	Sch.	Willie H. White	30	22	65.6	18.5	5.3	3	1883	Solomons Island, Md	Annapolis, Md.
81662	.....	Slp.	Willie L. Bennett	8	8	42.6	14.3	3.4	5	1899	Inverness, Md	Baltimore, Md.
81555	K. M. V. L.	Sch.	Willie L. Maxwell	315	260	131.6	32.7	9.5	5	1896	Franklin, Me	Calais, Me.
80512	J. Q. W. C.	Sch.	Willie L. Swift	100	69	81.9	22.8	8.4	4	1875	Provincetown, Mass	Bucksport, Me.
81208	.....	Slp.	Willis	7	7	42.0	10.8	3.2	1	1889	Smyrna, N. C	Beaufort, N. C.
81832	K. R. V. D.	Sch.	Willis A. Holden	1,188	1,040	210.8	42.2	16.3	12	1902	Ballard, Wash	Seattle, Wash.
80811	.....	Slp.	Willis B	6	5	28.0	12.0	3.0	1	1881	Greenport, N. Y	Bridgeport, Conn.
105272	J. N. B. L.	Sch.	[2] Willis & Guy	199	169	104.0	29.0	8.2	5	1873	Belfast, Me	Bangor, Me.
81714	.....	Slp.	Wilma A. Florence	9	6	45.5	14.5	3.2	1	1900	Dreka, Va	Crisfield, Md.
81672	.....	Slp.	Wilton V	5	5	35.0	12.0	2.5	4	1896	St. Peters, Md	Do.
80945	J. W. T. K.	Sch.	[3] Winchester	303	241	128.2	30.3	9.1	6	1882	Bath, Me	Mount Desert Ferry, Me.
200296	.....	Sch.	Winchester	12	7	42.6	15.0	3.1	4	1903	Bay St. Louis, Miss	Mobile, Ala.
80891	.....	Slp.	Windward	6	6	29.0	10.5	3.0	2	1882	Worcester County, Md	Chincoteague, Va.
95147	.....	Sch.	[4] Windward	40	38	64.6	17.5	6.4	1	1872	Bath, Me	Deer Isle, Me.
204325	K. W. F. S.	Ywl. y.	Windward	63	63	79.3	19.5	8.7	6	1907	New York, N. Y	New York, N. Y.
80883	.....	Sch.	Winfield	12	11	38.6	14.0	3.5	7	1882	Key West, Fla	Tampa, Fla.
80847	J. V. N. K.	Sch.	Wing and Wing	141	134	104.0	30.0	8.2	2	1881	San Francisco, Cal	San Francisco, Cal.
81504	.....	Cat.	Winged Arrow	5	5	23.6	11.0	3.0	1	1895	Osterville, Mass	Barnstable, Mass.
81648	.....	Sch.	Winifred	11	8	40.0	13.8	3.6	3	1899	Bon Secour, Ala	Brashear, La.
81691	K. P. V. N.	Sch. y.	Winnebago	17	14	52.0	14.0	6.0	2	1900	North Haven, Me	Boston, Mass.
81300	K. H. R. Q.	Sch.	Winnegance	257	213	126.7	30.4	8.2	5	1890	Phippsburg, Me	Lubec, Me.
81173	.....	Sch.	Winnie Davis	23	14	58.0	19.6	4.0	3	1887	Handsboro, Miss	Gulfport, Miss.
81069	.....	Slp.	Winnie A. Small	25	23	53.5	17.6	3.0	2	1885	Aina, Me	Bath, Me.
81060	.....	Sch.	Winnie H. Windsor	26	25	63.1	17.2	5.2	2	1884	Solomons Island, Md	Annapolis, Md.
81657	K. P. G. B.	Sch.	Winslow	566	496	170.4	37.6	12.8	10	1899	Port Blakeley, Wash	San Francisco, Cal.
80629	.....	Slp.	Winsome	19	18	41.0	15.5	5.5	0	1876	Brooklyn, N. Y	New York, N. Y.
203966	K. V. W. R.	Slp. y.	†Winsome	49	30	67.8	16.8	10.3	10	1907	Bristol, R. I	Do.
207103	.....	Ywl. y.	Winsome	32	32	42.8	13.0	7.1	3	1909	Terminal Island, Cal	Los Angeles, Cal.
81611	K. N. M. G.	*Sch.	Winthrop	841	742	184.2	35.2	16.2	2	1898	Bath, Me	Fall River, Mass.
81859	.....	Slp. y.	Witchcraft II	19	15	48.2	13.0	7.0	2	1903	Boston, Mass	Boston, Mass.
80269	.....	Sch.	Witch of the Bay	22	21	44.5	20.0	3.5	1	1870	San Francisco, Cal	San Francisco, Cal.
81374	.....	Sch.	Witch of the Wave	18	17	44.3	16.0	4.7	1	1892	Wallisville, Tex	Galveston, Tex.
26905	.....	Sch.	Wonder	49	46	62.5	23.0	5.1	2	1868	San Francisco, Cal	San Francisco, Cal.
81726	.....	Slp.	Wonder	6	6	40.0	10.9	3.2	0	1900	Warren, Me	Thomaston, Me.
81818	.....	Cat.	Wonoma	6	6	25.0	12.0	3.0	1	1902	Osterville, Mass	Nantucket, Mass.
80972	K. B. M. C.	Sch.	Woodbury M. Snow	107	102	73.4	21.4	7.5	4	1883	Rockland, Me	Rockland, Me.
26622	.....	Sch.	Wood Duck	18	10	46.7	15.8	4.8	5	1840	Philadelphia, Pa	Bridgeton, N. J.
80852	J. V. N. T.	Sch.	Woodward Abrahams	744	676	166.0	35.0	16.1	7	1881	Waldoboro, Me	New York, N. Y.
201604	K. T. N. H.	*Sch.	Worcester	625	594	200.0	30.1	12.6	2	1904	Elkton, Md	Baltimore, Md.
81634	.....	Slp.	Worth Bagley	7	5	41.6	11.3	2.7	1	1898	Moorhead City, N. C	Newbern, N. C.
80235	.....	Sch.	Wren	16	9	47.2	16.7	3.6	2	1873	Bayou Lacomb, La	New Orleans, La.
80802	J. V. D. M.	Bkn.	[5] Wrestler	470	409	148.5	34.9	13.3	10	1880	Port Ludlow, Wash	San Francisco, Cal.
200630	.....	Sch.	Wyandotte	21	12	54.6	18.2	3.6	4	1904	Biloxi, Miss	New Orleans, La.
207010	L. B. H. G	Sch.	Wyoming	3,730	3,036	329.5	50.1	30.4	12	1909	Bath, Me	Bath, Me.
28120	.....	Slp. y.	[6] Wyvern	18	17	52.0	12.9	8.0	3	1887	South Boston, Mass	Boston, Mass.

[1] Formerly schooner James R. Mitchell.
[2] Formerly schooner A. W. Ellis.
[3] Formerly schooner William F. Collins.
[4] Formerly schooner-yacht Haze.
[5] Formerly {a barkentine Wrestler. b Nicaraguan barkentine Wrestler.
[6] Formerly cutter-yacht Zigeuner.
† Composite.

MERCHANT SAILING VESSELS OF THE UNITED STATES—Continued.

Official No.	Signal letters.	Rig.	Name of vessel.	Gross tonnage.	Net tonnage.	Length.	Breadth.	Depth.	Crew.	When built.	Where built.	Home port (where permanent document issues).
			X.									
						Feet.	*Feet.*	*Feet.*				
27012	.....	*Sch.	X 10 U 8	23	22	44.0	15.7	4.0	2	1888	South Haven, Mich	Grand Haven, Mich.
27019	K.M.W.L.	Slp. y.	Xara	17	17	41.4	13.6	8.1	2	1888	South Boston, Mass	Newark, N. J.
27024	.....	Sch.	X Ray	11	6	39.5	14.0	3.2	3	1901	Biloxi, Miss	New Orleans, La.
			Y.									
27657	.....	Slp.	Yacht	13	7	46.0	15.6	3.6	1	1893	Cambridge, Md	Cape Charles, Va.
27688	.....	Sch.	Yakima	108	71	96.6	24.5	10.4	17	1902	Essex, Mass	Gloucester, Mass.
27534	.....	Slp.	Yankee	16	15	40.0	14.0	5.0	2	1852	Westbrook, Conn	Norfolk, Va.
27676	.....	Slp. y.	Yankee	74	66	81.6	19.4	14.2	10	1900	Bristol, R. I	New York, N. Y.
27557	.....	Slp.	Yankee Girl	87	83	80.8	25.6	6.8	5	1866	Harpswell, Me	Vinalhaven, Me.
27667	.....	Slp.	Yankee Star	29	22	57.5	18.7	3.7	1	1896	Alna, Me	Wiscasset, Me.
115644	J. T. G. K.	*Sch.	[1] Yemassee	1,257	1,257	228.4	38.0	20.4	2	1879	Philadelphia, Pa	Philadelphia, Pa.
27619	.....	Slp.	Yeoman	12	11	34.2	14.4	3.9	1	1879	Jonesport, Me	Machias, Me.
27681	.....	Slp.	Ynesperado	7	6	27.8	9.3	5.6	2	1901	Mayaguez, P. R	San Juan, P. R.
27629	.....	Slp.	Yolande	9	9	30.4	12.3	5.0	1	1886	Boothbay, Me	Boothbay, Me.
27546	.....	Sch.	Young America	23	22	51.5	15.8	3.7	1	1859	San Francisco, Cal	San Francisco, Cal.
27634	.....	Slp.	Young Undine	6	5	30.6	12.1	3.5	2	1888	Johns Island, S. C	Charleston, S. C.
27680	.....	Sch.	[2] Ysabela	36	34	59.0	16.0	5.0	5	1881	Vega Baja, P. R	San Juan, P. R.
			Z.									
28096	.....	Sch.	Z. E. Layton	56	54	79.0	23.5	5.3	3	1881	Madison, Md	Crisfield, Md.
28094	J. T. S. K.	Sch.	Zaccheus Sherman	767	635	171.5	38.5	17.2	7	1880	Bath, Me	New Haven, Conn.
200770	K. S. W. V.	Sch. y.	Zahra	43	38	64.3	17.5	6.9	3	1904	Boston, Mass	Boston, Mass.
28106	.....	Slp.	Zaida	6	6	27.0	12.8	3.3	1	1861	Norwalk, Conn	Perth Amboy, N. J.
203809	.....	Slp.	Zalia M	10	8	32.5	14.5	3.4	2	1906	Bethesda, Ga	Savannah, Ga.
28110	K.D.V.W.	Sch.	Zampa	385	322	145.7	36.0	10.4	7	1887	Port Madison, Wash	San Francisco, Cal.
28100	.....	Sch.	Zareta	9	9	51.8	11.6	3.8	5	1882	Dames Quarter, Md	Baltimore, Md.
205718	.....	Slp.	Zella	13	9	49.3	17.0	3.4	6	1908	Deals Island, Md	Crisfield, Md.
28097	.....	Sch.	Zema	9	8	51.7	11.8	3.0	2	1881	Oxford, Md	Camden, N. J.
207859	.....	Sch.	Zenia	28	19	56.5	19.2	4.4	4	1910	Biloxi, Miss	Gulfport, Miss.
28075	.....	Sch.	Zenie	14	13	46.0	13.0	4.0	2	1872	Norwalk, Conn	Bridgeport, Conn.
28143	.....	Sch.	Zenith	26	20	54.6	15.2	6.0	3	1900	Bandon, Oreg	St. Michael, Alaska.
28079	.....	Slp.	Zephyr	13	12	39.0	16.2	4.1	2	1873	Mathews County, Va	Norfolk, Va.
28005	.....	Sch.	Zingara	9	9	43.8	16.3	4.0	6	1852	Anne Arundel County, Md	Baltimore, Md.
28141	.....	Slp.	Zola	7	7	39.5	13.9	3.4	4	1899	Fairmount, Md	Crisfield, Md.
201485	.....	Sch.	Zora S	7	7	32.3	10.8	3.0	1	1904	Port Orchard, Wash	Port Townsend, Wash.
208096	.....	Sch.	Zora and Anna	86	73	83.8	23.8	6.3	4	1910	Sharptown, Md	Crisfield, Md.
28147	K.R.D.N.	Sch. y.	Zuhrah	50	42	68.2	19.2	8.2	4	1901	South Boston, Mass	New York, N. Y.

[1] Formerly steamer Santo Domingo.

[2] Formerly Spanish schooner Ysabela.

PART II.

ALPHABETICAL LIST

OF

MERCHANT STEAM VESSELS OF THE UNITED STATES.

1912.

ALPHABETICAL LIST

OF

MERCHANT STEAM VESSELS OF THE UNITED STATES.

(Steel vessels in SMALL CAPITALS, iron vessels in *italics*.)

ABBREVIATIONS:

Ga. s.=gas screw.
Ga. p.=gas side-wheel.
*Ga. p.=gas stern-wheel.
St. s.=steam screw.
St. p.=steam side-wheel.
*St. p.=steam stern-wheel.
St. c.=steam catamaran.
El. s.=electric screw.
y.=yacht.
⊙=equipped with wireless apparatus.

Abbreviations for service column.—Pas., passenger; Frt., freight; Tow., towing; Fer., ferry; Cbl., cable; Cnl., canal; Ctl., cattle; Drg., dredge; Elr., elevator; Frb., fire boat; Fsh., fishing; Lgt., lighter; Msc., miscellaneous; Oys., oyster; Pld., pile driver; Plt., pilot boat; Pol., police boat; Prs., prospecting; Ten., tender; Wat., water boat; Whl., whaling; Wrk., wrecking; Yct., yacht.

"Rebuilt," followed by year, indicates that year of building is unknown.

Official No.	Signal letters.	Rig.	Name of vessel.	Gross tonnage.	Net tonnage.	Length.	Breadth.	Depth.	Service.	Crew.	Indicated horsepower.	When built.	Where built.	Home port (where permanent document issues).
			A.			*Feet.*	*Feet.*	*Feet.*						
204340	.....	St. s.	A.	26	17	53.0	11.6	6.0	Pas.	2	100	1907	New York, N. Y.	New York, N. Y.
201921	.....	St. c.	A. BALDWIN	199	199	127.0	58.9	7.5	Fer.	11	280	1905	Jeffersonville, Ind	New Orleans, La.
200821	.....	Ga. s.	A. Booth	14	10	50.7	11.7	3.6	Frt.	1	.....	1904	Astoria, Oreg	Astoria, Oreg.
207111	.....	St. s.	A. FISHER	58	39	68.2	16.2	8.9	Fsh.	5	275	1909	Ferrysburg, Mich	Grand Haven, Mich.
107480	.....	St. s.	A. Foster	93	85	79.5	24.0	5.5	Frt.	3	.....	1899	Fremont, Ohio	Sandusky, Ohio.
106584	.....	Ga. s.	A. Gillis	11	7	53.6	14.4	3.5	Frt.	1	.....	1888	Somerset County, Md	Crisfield, Md.
208649	.....	Ga. s.	A. Lincoln	15	14	38.4	12.2	5.5	Fsh.	2	27	1911	Ketchikan, Alaska	Ketchikan, Alaska.
106710	.....	St. s.	A. McVittie	2,046	1,552	240.0	42.0	23.4	Frt.	18	800	1890	Detroit, Mich	Ogdensburg, N. Y.
204243	.....	*Ga. p.	A 1	14	6	60.4	13.7	3.0	Tow.	3	.....	1907	Houma, La	Brashear, La.
106781	.....	Ga. s.	A. Rasmussen	9	8	58.0	15.8	2.4	Msc.	6	.....	1890	Tilghmans Island, Md	Newport News, Va.
203698	.....	*Ga. p.	A. W	7	7	36.0	9.0	2.0	Pas.	1	.....	1906	Paducah, Ky	Paducah, Ky.
106652	.....	St. p.	A. Wehrle, jr	421	291	148.2	26.5	9.0	Pas.	14	385	1889	Sandusky, Ohio	Sandusky, Ohio.
200255	.....	Ga. s.	A. Woodall	92	65	97.6	22.8	6.5	Frt.	5	85	1903	Cambridge, Md	Baltimore, Md.
207074	.....	St. s.	A. A. AUGUSTUS	6,390	4,869	504.0	54.0	30.0	Frt.	20	1,760	1909	Lorain, Ohio	Cleveland, Ohio.
105938	.....	St. s.	A. A. Bellinger	14	7	43.6	12.2	6.0	Tow.	1	.....	1880	Buffalo, N. Y	Buffalo, N. Y.
203531	.....	Ga. s.	A. A. Low	12	10	40.2	9.3	3.9	Msc.	1	.....	1903	College Point, N. Y	New York, N. Y.
201761	.....	Ga. s.	A. B. C	19	8	59.0	17.0	2.7	Oys.	1	.....	1904	Lockport, La	Brashear, La.
209623	.....	St. s.	A. B. Carpenter	141	82	97.8	23.8	9.0	Fsh.	6	250	1912	Winslow, Wash	Pt. Townsend, Wash.
163811	.....	Ga. s.	A. B. Clark	33	26	50.1	20.3	4.0	Frt.	2	.....	1909	Bristol, Me	Waldoboro, Me.
107037	.....	St. s.	A. B. Covington	56	31	63.6	17.4	7.2	Tow.	4	.....	1893	Washington, N. C	Norfolk, Va.
105994	.....	St. s.	A. C. Adams	41	20	62.8	16.0	9.0	Tow.	5	.....	1881	Buffalo, N. Y	Duluth, Minn.
107294	.....	St. s.	A. C. Brown	22	15	48.0	15.5	5.2	Pas.	2	.....	1897	Tottenville, N. Y	New York, N. Y.
107541	.....	Ga. s.	A. C. D	14	13	39.4	14.0	3.7	Oys.	3	16	1900	South Boston, Mass	Providence, R. I.
205393	.....	Ga. s.	A. C. Frazer	30	19	49.3	17.6	5.4	Oys.	2	60	1908	Port Jefferson, N. Y	New York, N. Y.
106411	.....	*St. p.	A. C. Freese	205	175	119.0	27.5	4.5	Frt.	19	200	1886	San Francisco, Cal	San Francisco, Cal.
106474	.....	Ga. s.	A. C. Pierce	30	27	54.0	15.5	5.2	Frt.	2	.....	1887	Sebewaing, Mich	Grand Haven, Mich.
106518	.....	St. s.	*A. C. Rose*	150	75	100.0	22.0	9.6	Tow.	17	380	1888	Philadelphia, Pa	Baltimore, Md.
105469	.....	St. s.	A. C. Sumner	68	34	78.5	19.0	7.8	Tow.	4	.....	1874	Brooklyn N. Y	New York, N. Y.
201837	.....	Ga. s.	A. C. Tresselt	12	12	37.0	14.0	4.0	Pas.	1	.....	1905	Atlantic City, N. J	Somers Point, N. J.
200181	K. S. P. V.	St. s.	A. D. DAVIDSON	1,640	987	241.0	41.1	18.8	Pas.	25	650	1903	Wyandotte, Mich	Duluth, Minn.
107119	.....	Ga. s.	A. D. Smith	12	8	31.6	9.6	3.2	Tow.	2	.....	1894	Key West, Fla	Key West, Fla.
204733	.....	*St. p.	A. E. Chappell	122	122	116.9	24.8	5.4	Frt.	9	.....	1907	Macon, Ga	Brunswick, Ga.
206534	.....	*Ga. p.	A. E. Kenney	12	10	66.0	9.6	2.0	Frt.	2	12	1909	Grantsville, W. Va	Wheeling, W. Va.
205126	.....	St. s.	A. E. NETTLETON	6,286	5,006	525.0	55.3	32.0	Frt.	22	1,800	1908	Wyandotte, Mich	Oswego, N. Y.
107778	.....	St. s.	A. E. STEWART	3,943	3,049	356.0	50.0	28.0	Frt.	21	1,800	1902	West Bay City, Mich	Detroit, Mich.
107816	.....	Ga. s.	A. E. Vreeland	21	12	43.0	15.9	4.4	Oys.	2	.....	1902	Stratford, Conn	Patchogue, N. Y.
105786	.....	St. p.	A. F. Beach	173	120	88.0	43.0	9.2	Fer.	5	200	1878	Athens, N. Y	Albany, N. Y.
1853	.....	St. s.	A. F. Kappella	22	11	55.0	13.0	4.9	Tow.	5	.....	1868	Philadelphia, Pa	Bath, Me.
157374	.....	St. s.	[1]A. F. Merrell	31	15	54.6	13.9	5.5	Oys.	4	.....	1893	South Norwalk, Conn	New York, N. Y.
203303	.....	St. s.	A. G. Bigelow	40	27	74.0	20.4	6.0	Tow.	6	.....	1906	Scranton, Miss	Cedar Keys, Fla.
107738	.....	St. s.	A. G. BROWER	3,582	2,778	346.0	48.2	24.0	Pas.	21	539	1902	Chicago, Ill	Oswego, N. Y.
106645	.....	St. s.	A. G. Lindsay ⊙	1,085	587	196.0	37.6	14.4	Pas.	21	470	1889	Detroit, Mich	Pt. Townsend, Wash.
209585	.....	St. s.	A. G. Prentiss	46	25	68.8	17.2	7.3	Pas.	3	150	1912	Kennebunk, Me	Saco, Me.
107798	.....	St. s.	A. H. Payson	158	93	109.5	24.0	12.0	Tow.	6	800	1902	Oakland, Cal	San Francisco, Cal.
107248	.....	St. s.	A. J. Beardsley	96	60	80.9	18.0	8.5	Tow.	2	.....	1896	Bridgeport, Conn	Paducah, Ky.
105172	.....	St. s.	A. J. Hoole	21	12	49.7	12.2	6.0	Tow.	2	.....	1872	Buffalo, N. Y	Perth Amboy, N. J.
107518	.....	*St. p.	A. J. Johnson	57	35	72.2	21.4	3.5	Pas.	11	.....	1899	Clearrun, N. C	Wilmington, N. C.
210143	.....	Ga. s.	A. J. McIntosh	78	65	55.1	16.4	5.9	Frt.	3	100	1912	Bayonne, N. J	Baltimore, Md.
201760	.....	*St. p.	A. J. Whitney	72	72	89.8	18.0	3.2	Pas.	8	.....	1905	Rock Island, Ill	Dubuque, Iowa.
106947	.....	St. s.	A. M. Bramell	34	17	55.2	15.0	6.0	Tow.	3	.....	1892	Bordentown, N. J	Philadelphia, Pa.
207504	.....	St. s.	A. M. BYERS	6,364	4,841	504.0	54.0	30.0	Frt.	22	1,760	1910	Cleveland, Ohio	Duluth, Minn.

[1]Formerly st. s. Dexter K. Cole.

Merchant STEAM Vessels of the United States—Continued.

Official No.	Signal letters.	Rig.	Name of vessel.	Gross tonnage.	Net tonnage.	Length.	Breadth.	Depth.	Service.	Crew.	Indicated horsepower.	When built.	Where built.	Home port (where permanent document issues).
						Feet.	Feet.	Feet.						
107836		St. c.	A. M. Halliday	207	207	121.0	59.0	7.7	Fer.	9	450	1903	Jeffersonville, Ind	New Orleans, La.
105239		St. s.	A. M. Hathaway	217	108	146.4	18.6	10.8	Fsh.	24		1873	Fall River, Mass	Greenport, N. Y.
208599		Ga. s.	A. M. P.	33	16	56.4	13.4	6.6	Pas.	1	36	1911	Detroit, Mich	Detroit, Mich.
203714		St. s.	A. M. Scott	168	108	150.9	26.0	5.8	Tow.	11		1906	Charleston, W. Va	Kansas City, Mo.
209565	L. C. H. K.	St. s.	A. M. Simpson	774	465	193.0	42.5	13.6	Frt.	21	600	1911	North Bend, Oreg	San Francisco, Cal.
105021		St. s.	A. M. Smith	37	18	69.4	16.5	6.4	Tow.	5		1871	Philadelphia, Pa	Hartford, Conn.
106322		Ga. s.	A. M. Smith	14	13	49.0	15.5	3.4	Frt.	2		1884	Northport, N. Y	Patchogue, N. Y.
127391		St. s.	[1] A. M. Stewart	49	34	56.4	15.6	8.7	Fer.	2		1899	Buffalo, N. Y	New York, N. Y.
208902		*Ga. p.	A. O. D.	10	8	45.2	12.0	2.5	Tow.	1	8	1903	Sistersville, W. Va	Wheeling, W. Va.
106889		Ga. s.	A. P. Gorman	12	7	52.5	14.3	3.8	Oys.	6		1891	St. Peters, Md	Tappahannock, Va.
106414		Ga. s.	A. P. Parkhurst	12	12	40.5	13.0	4.5	Fsh.	3		1886	Gloucester, Mass	Portland, Me.
203726		*St. p.	A. R. Budd	149	149	145.2	26.7	5.2	Tow.	12		1906	Marietta, Ohio	Pittsburgh, Pa.
108071		St. s.	A. R. Colborn	251	154	129.9	27.7	9.5	Frt.	5	240	1882	Saugatuck, Mich	Port Huron, Mich.
107659		St. p.	A. R. Heath	48	42	73.0	18.4	4.1	Pas.	6		1901	....do	Grand Haven, Mich.
208452		Ga. s.	A. S. Danes	6	5	29.2	12.3	2.9	Fsh.	1	12	1911	Patchogue, N. Y	Patchogue, N. Y.
1930		Ga. s.	A. T. Haynes	31	24	49.0	18.0	5.0	Frt.	1		1869	Tremont, Me	Lubec, Me.
105145		St. s.	A. T. Serrell	49	24	75.0	17.4	8.3	Fsh.	17		1871	Bordentown, N. J	Newport, R. I.
106025		St. s.	*A. W. Colton*	92	48	81.0	18.0	10.0	Tow.	5		1881	Buffalo, N. Y	Duluth, Minn.
209271		St. s.	A. W. Luebke	52	35	61.7	15.0	8.1	Fsh.	6	60	1911	Sturgeon Bay, Wis	Wilwaukee, Wis.
106377		Ga. s.	A. W. Ruark	15	7	56.3	14.5	3.7	Msc.	1		1885	Madison, Md	Newport News, Va.
201133		St. s.	A. W. Smith	64	44	79.4	18.6	8.0	Tow.	5		1904	Athens, N. Y	New York, N. Y.
107339		St. s.	[2] A. W. Sterrett	204	139	99.8	21.2	6.7	Frt.	12	75	1898	Seattle, Wash	Tacoma, Wash.
105988		Ga. s.	A. W. Walling	10	9	34.6	13.0	3.0		1		1881	Keyport, N. J	New York, N. Y.
107409		St. s.	A. A. C. Tessler	30	15	58.7	13.9	7.4	Fsh.	6		1898	Milwaukee, Wis	Milwaukee, Wis.
106204		Ga. s.	A. and W. Manee	11	7	34.0	15.1	3.9	Msc.	1		1883	Tottenville, N. Y	New York, N. Y.
107306		St. y.	Abbicarll	58	34	86.0	15.5	7.5	Yct.	5		1898	Fall River, Mass	Fall River, Mass.
201076		Ga. s.	Abbie	15	9	53.0	12.8	5.5	Frt.	2		1904	Roque Bluff, Me	Eastport, Me.
205922		Ga. y.	Abbie IV	21	18	50.1	12.0	7.2	Yct.	2	25	1908	Stamford, Conn	New York, N. Y.
106064		St. s.	Abbott Coffin	68	34	67.0	22.8	5.5	Frt.	4		1882	East Boston, Mass	Gloucester, Mass.
106139		Ga. s.	Abenwill	12	10	34.5	15.0	3.9	Pas.	1		1882	City Island, N. Y	New York, N. Y.
107593	K. P. F. D.	St. s.	Aberdeen	499	394	169.8	34.2	11.8	Pas.	17	425	1899	Aberdeen, Wash	San Francisco, Cal.
203443		Ga. s.	Aberdeen	14	9	50.6	13.8	3.0	Pas.	1		1906	Hoquiam, Wash	Pt. Townsend, Wash.
209852	L. C. J. S.	St. s.	Aberdeen	116	59	88.0	19.0	11.5	Fsh.	10	370	1912	Seattle, Wash	Seattle, Wash.
204588		St. s.	Abner C. Harding	98	34	74.0	20.0	11.6	Tow.	7	1,000	1907	Chicago, Ill	Duluth, Minn.
202876		St. s.	Abraham Stearn	6,657	5,140	525.0	55.0	31.0	Frt.	20	1,760	1906	Superior, Wis	Cleveland, Ohio.
105946		St. s.	Abram P. Skidmore	73	36	81.0	18.4	8.3	Tow.	8		1880	Kingston, N. Y	New York, N. Y.
1273		Ga. s.	Abram S. Bird	14	9	39.2	13.9	4.3	Frt.	1		1849	Great Egg Harbor, N. J	Norfolk, Va.
200103		St. s.	Abram S. Hewitt	223	151	110.0	24.4	12.6	Frb.	12	520	1903	Camden, N. J	New York, N. Y.
105235	J. M. B. P.	St. s.	*Acapulco* ⊙	2,572	1,759	290.0	40.0	20.0	Pas.	65	1,750	1873	Wilmington, Del	Do.
201223		Ga. s.	Accomac	13	9	46.2	10.0	2.2	Oys.	2		1904	Greenbackville, Va	Chincoteague, Va.
105686		St. p.	Accomack	434	374	136.8	25.5	8.3	Pas.	12	240	1877	Brooklyn, N. Y	New York, N. Y.
200766		Ga. s.	Acella	32	14	50.5	13.3	2.4	Pas.	3	14	1903	Tampa, Fla	Tampa, Fla.
106843		St. s.	Acme	128	103	94.0	17.5	8.7	Cnl.	5	75	1891	Lockport, N. Y	New York, N. Y.
107622	K. Q. P. F.	St. s.	Acme	416	269	154.0	34.0	11.5	Frt.	19	400	1901	Alameda, Cal	San Francisco, Cal
208183		*Ga. p.	Acme	7	6	60.0	8.0	1.8	Tow.	1	8	1910	Grantsville, W. Va	Wheeling, W. Va.
202696		*St. p	Acorn	60	60	80.0	20.0	4.0	Pas.	4		1905	Davenport, Iowa	Rock Island, Ill.
209322		*Ga. p.	Acorn	13	10	74.0	13.8	1.5	Tow.	2	50	1911	Sistersville, W. Va	Wheeling, W. Va.
105058		Ga. s.	Active	6	5	35.0	13.5	3.4	Frt.	1		1871	Norwalk, Conn	Norfolk, Va.
105519		Ga. s.	Active	25	24	50.0	16.5	5.0	Frt.	2		1875	Keyport, N. J	Bridgeport, Conn.
105922		St. s.	Active	28	14	57.9	15.9	6.8	Tow.	4		1880	Boston, Mass	Boston, Mass.
105944		Ga. s.	Active	9	8	34.4	13.2	4.8	Fsh.	2		1880	New Shoreham, R. I	Newport, R.I.
105489		St. s.	Active	73	41	90.6	16.0	7.0	Fsh.	6		1887	New Gretna, N. J	Tappahannock, Va.
106586		St. s.	Active	77	58	64.8	16.8	5.7	Fsh.	6		1888	Port Jefferson, N. Y	Cold Spring, N. Y.
106912		St. s.	Active	60	30	69.0	18.0	8.5	Tow.	6		1892	Philadelphia, Pa	Philadelphia, Pa.
107172		Ga. s.	Active	22	19	49.6	14.6	4.6	Oys.	5	20	1895	East Providence, R. I	Providence, R. I.
107179		Ga. s.	Active	14	14	41.4	14.6	5.6	Fsh.	2		1895	Essex, Mass	Provincetown, Mass.
107448		St. s.	Active	57	34	73.8	18.1	7.5	Tow.	6		1899	Tacoma, Wash	Seattle, Wash.
205975		Ga. s.	Active	39	26	58.0	15.6	6.1	Fsh.	8	20	1909	....do	Tacoma, Wash.
209672		Ga. s.	Active	14	12	40.6	11.0	3.8	Fsh.	1	20	1911	Kasaan, Alaska	Ketchikan, Alaska.
209073		Ga. s.	Active	8	7	30.0	8.6	2.9	Fsh.	3	8	1900	Grand Haven, Mich	Milwaukee, Wis.
209089		Ga. s.	Active	8	7	30.2	9.2	2.8	Fsh.	3	18	1905	Jackson Harbor, Wis	Do.
204259		St. y.	[3] Actus	99	57	107.7	15.0	8.9	Yct.	11	1,050	1907	Boston, Mass	Philadelphia, Pa.
107583		St. s.	Ada	35	23	54.7	16.0	7.1	Tow.	3		1900	Madison, Md	Baltimore, Md.
206198		Ga. s.	Ada	13	9	41.0	11.0	3.4	Tow.	1	20	1909	Jacksonville, Fla	Jacksonville, Fla.
206535		*Ga. p.	Ada	8	8	40.5	8.0	3.0	Pas.	1	5	1909	High Bridge, Ky	Cincinnati, Ohio.
1324		Ga. s.	Ada Adelia	18	17	48.0	16.7	4.5	Frt.	2		1866	Eastport, Me	Eastport, Me.
106601		Ga. s.	Ada Bell	17	14	38.7	15.4	6.0	Fsh.	2		1876	Noank, Conn	Stonington, Conn.
203604		*Ga. p.	Ada Bell	50	50	100.2	24.0	3.1	Pas.	4		1906	Mules Head Landing, S. Dak.	Sioux City, Iowa.
209760		Ga. y.	Ada E	28	19	62.4	13.0	3.9	Yct.	3	60	1912	New York, N. Y	New York, N. Y.
208608		Ga. s.	Ada Groah	5	5	25.3	7.8	7.2	Pas.	1	7	1911	Creswell, N. C	Elizabeth City, N. C.
107660		Ga. s.	Ada May	6	6	23.9	10.4	5.6	Fsh.	2		1901	Bremen, Me	Portland, Me.
201157		Ga. s.	Ada May	14	11	39.9	13.9	6.7	Frt.	2		1904	Eastport, Me	Eastport, Me.
201656		Ga. s.	Ada May	8	8	32.0	12.5	3.5	Pas.	1		1904	Port Republic, N. J	Somers Point, N. J.
201992		Ga. s.	Ada May	10	5	36.5	8.0	2.0	Pas.	1	12	1905	St. Petersburg, Fla	Key West, Fla.
208221		*Ga. p.	Ada No. 2	6	6	51.3	8.0	2.4	Frt.	1	12	1905	Portland, Ohio	Cincinnati, Ohio.

[1] Formerly st. s. C. Persons Sons. [2] Formerly st. s. Anna E. Fay. [3] Formerly st. y. Halawa.

Merchant STEAM Vessels of the United States—Continued.

Official No.	Signal letters.	Rig.	Name of vessel.	Gross tonnage.	Net tonnage.	Length.	Breadth.	Depth.	Service.	Crew.	Indicated horsepower.	When built.	Where built.	Home port (where permanent document issues).
						Feet.	Feet.	Feet.						
106110	.....	Ga. s.	Ada Velma	18	13	43.4	15.4	4.6	Oys.	2	.....	1882	Northport, N. Y	Newport, R. I.
106596	.....	Ga. s.	Ada C. Shull	34	21	67.0	21.0	5.8	Oys.	3	.....	1888	Solomons Island, Md	New Haven, Conn.
106335	.....	Ga. s.	Adalaide T	9	8	34.4	13.2	3.8	Fsh.	2	.....	1885	Greenport, N. Y	Greenport, N. Y.
201958	.....	Ga. s.	Adaline	5	5	35.2	11.2	3.1	Msc.	2	.....	1905	Crisfield, Md	Key West, Fla.
200313	.....	*St. p.	Adam Given	48	48	71.0	20.0	4.0	Tow.	5	.....	1900	Sioux City, Iowa	St. Joseph, Mo.
205239	.....	St. s.	Adam E. Cornelius	4,900	3,736	420.0	52.0	24.0	Frt.	21	1,800	1908	St. Clair, Mich	Buffalo, N. Y.
106832	.....	St. s.	Adamant	141	112	92.2	17.4	9.7	Frt.	3	75	1891	Lockport, N. Y	Albany, N. Y.
107106	.....	St. s.	Adamant Plaster	24	16	52.8	15.9	4.2	Frt.	2	.....	1894	New Haven, Conn	New Haven, Conn.
205221	.....	Ga. s.	Adda B	8	8	26.0	11.4	2.4	Pas.	2	10	1908	Cape May Court House, N. J.	Somers Point, N. J.
107114	.....	Ga. s.	Addie	5	5	23.8	11.7	3.5	Fsh.	1	.....	1894	New Bedford, Mass	Hyannis, Mass.
204275	.....	Ga. s.	Addie	6	6	23.9	11.2	4.2	Fsh.	1	.....	1907	Osterville, Mass	Chatham, Mass.
204687	.....	*Ga. p.	Addie	13	13	40.0	11.0	2.2	Frt.	2	.....	1907	Evansville, Ind	Paducah, Ky.
207681	.....	Ga. s.	Addie	7	6	34.9	12.5	4.0	Pas.	2	10	1904	Georgetown, S. C	Georgetown, S. C.
107057	.....	Ga. s.	Addie G	8	7	29.2	12.3	4.8	Fsh.	1	.....	1893	Southport, Me	Damariscotta, Me.
205162	.....	*Ga. p.	Addie Lester	15	10	41.2	13.1	2.1	Frt.	1	14	1908	Newport, Ark	Memphis, Tenn.
106419	.....	St. s.	Addie Richardson	14	10	45.1	11.7	3.8	Tow.	1	.....	1886	Monmouth Beach, N. J	New York, N. Y.
106356	.....	St. s.	Addie V	21	11	57.7	14.5	5.8	Oys.	3	.....	1885	Bayville, N. Y	Bridgeport, Conn.
204732	.....	Ga. s.	Addie V	7	5	27.1	8.0	2.8	Pas.	0	.....	1907	Aberdeen, Wash	Pt. Townsend, Wash.
107755	.....	St. s.	Addie Wade	98	67	80.4	20.4	7.0	Frt.	5	.....	1902	Saugatuck, Mich	Milwaukee, Wis.
105823	.....	Ga. s.	Addie and Hattie	20	19	49.7	14.8	5.7	Frt.	2	.....	1878	Bath, Me	Boston, Mass.
205624	.....	St. s.	Addie L. Lowndes	131	89	88.4	26.5	9.1	Oys.	6	150	1908	Tottenville, N. Y	Bridgeport, Conn.
207618	.....	*Ga. p.	Addo City	7	7	51.0	8.5	2.0	Pas.	2	15	1910	Polsgrove, Ky	Louisville, Ky.
202589	.....	Ga. s.	Adel	8	6	35.2	8.4	2.9	Pas.	1	.....	1905	Marshfield, Oreg	Coos Bay, Oreg.
106491	.....	Ga. y.	Adela	23	15	62.2	12.0	4.1	Yct.	2	.....	1887	Newburyport, Mass	Philadelphia, Pa.
6822	.....	St. s.	[1] Adelaide	184	125	117.6	18.6	9.2	Fsh.	28	300	1874	Noank, Conn	Tappahannock, Va.
25090	.....	St. s.	[2] Adelaide	61	30	71.0	18.0	7.0	Tow.	4	.....	1864	Bordentown, N. J	New York, N. Y.
75820	.....	St. p.	[3] Adelaide	355	212	140.2	44.2	9.7	Pas.	7	485	1875	Greenpoint, N. Y	Camden, N. J.
107559	.....	Ga. s.	Adelaide	14	12	45.6	12.0	4.0	Tow.	3	.....	1900	Paulsboro, N. J	Washington, D. C.
203061	.....	Ga. s.	Adelbert Crockett	9	5	32.5	12.0	6.0	Fsh.	1	.....	1906	Friendship, Me	S. W. Harbor, Me.
1688	.....	Ga. s.	Adele	15	14	43.0	14.0	3.0	Oys.	1	.....	.....	Old River, Tex	Galveston, Tex.
107826	.....	Ga. p.	Adele	19	14	48.0	12.3	2.6	Pas.	2	.....	1903	Amityville, N. Y	Patchogue, N. Y.
209082	.....	Ga. s.	Adelheid	12	12	34.0	10.0	5.0	Pas.	1	10	1911	Port Republic, N. J	Somers Point, N. J.
106867	.....	Ga. s.	Adelia	6	5	31.0	13.8	3.2	Msc.	1	.....	1891	Bellport, N. Y	Patchogue, N. Y.
106473	.....	Ga. s.	Adelia Ockers	7	6	29.8	13.5	3.2	Fsh.	1	.....	1883	Bayport, N. Y	Do.
107744	.....	Ga. s.	Adeline	7	7	36.4	13.0	3.0	Msc.	1	.....	1900	Somers Point, N. J	Somers Point, N. J.
200743	.....	*St. p.	[4] Adeline	45	45	85.5	16.4	3.0	Pas.	10	.....	1904	La Crosse, Wis	Memphis, Tenn.
204634	.....	Ga. s.	Adeline	10	6	34.0	9.4	3.0	Pas.	1	24	1907	Astoria, Oreg	Astoria, Oreg.
201635	.....	St. s.	Adelle	46	25	71.5	18.6	6.9	Frt.	5	.....	1904	Newbern, N. C	Newbern, N. C.
208834	.....	Ga. s.	Adelphus	31	21	56.2	13.1	6.8	Frt.	2	60	1911	Seattle, Wash	Pt. Townsend, Wash.
210176	.....	Ga. y.	Adios	9	8	35.0	10.4	3.8	Yct.	0	9	1910	Detroit, Mich	Detroit, Mich.
107230	.....	St. p.	Adirondack	3,644	2,848	388.2	50.0	12.1	Pas.	100	4,000	1896	Brooklyn, N. Y	New York, N. Y.
105179	.....	Ga. s.	Admiral	28	24	57.6	17.3	5.1	Oys.	6	.....	1872	New Brunswick, N. J	Do.
105906	.....	St. s.	Admiral	107	63	80.0	22.5	8.2	Frt.	6	356	1880	Brooklyn, N. Y	Do.
106523	.....	Ga. s.	Admiral	27	26	51.5	20.0	5.4	Fsh.	4	.....	1888	San Francisco, Cal	San Francisco, Cal.
106921	K. L. P. M.	St. y.	[5] Admiral	123	88	117.7	19.1	9.9	Yct.	16	350	1892	East Providence, R. I	New York, N. Y.
110462	.....	St. s.	[6] Admiral	71	48	72.0	18.3	8.6	Tow.	4	.....	1881	Newburgh, N. Y	Do.
200045	.....	St. s.	Admiral	68	39	86.5	18.6	5.6	Frt.	4	.....	1903	Wilmington, Del	Camden, N. J.
200695	.....	Ga. s.	Admiral	14	12	43.7	16.9	2.8	Msc.	1	.....	1904	Patchogue, N. Y	Greenport, N. Y.
203284	.....	*Ga. p.	Admiral	18	18	48.5	10.0	2.6	Tow.	0	.....	1906	Terre Haute, Ind	Evansville, Ind.
203450	.....	*St. p.	Admiral	49	31	76.2	23.5	4.0	Pld.	11	75	1906	Wabasha, Minn	St. Paul, Minn.
209923	.....	Ga. s.	Admiral	17	11	41.3	16.0	4.1	Pas.	2	25	1912	Tottenville, N. Y	New York, N. Y.
107376	.....	Ga. s.	Admiral Dewey	5	5	23.2	10.9	3.3	Msc.	1	.....	1898	Edgartown, Mass	Newport, R. I.
107388	.....	Ga. s.	Admiral Dewey	14	9	46.0	12.6	5.7	Pas.	1	.....	1898	Ballard, Wash	Pt. Townsend, Wash.
107392	.....	*St. p.	Admiral Dewey	137	87	120.0	26.0	3.5	Pas.	13	.....	1898	Brownsville, Pa	Pittsburgh, Pa.
107417	K. N. R. S.	St. s.	Admiral Dewey ⊙	2,104	1,336	280.0	36.1	22.7	Pas.	50	2,560	1898	Philadelphia, Pa	Perth Amboy, N. J.
107522	.....	St. s.	Admiral Dewey	152	103	95.7	21.0	11.5	Tow.	6	900	1900	Port Richmond, N. Y	New York, N. Y.
107425	K. N. S. W.	St. s.	Admiral Farragut ⊙	2,104	1,336	280.0	36.1	22.7	Pas.	52	2,560	1898	Philadelphia, Pa	Perth Amboy, N. J.
107419	K. N. S. B.	St. s.	Admiral Sampson ⊙	2,262	1,432	280.0	36.1	22.7	Pas.	64	2,560	1898	.....do	Portland, Me.
107423	K. N. S. Q.	St. s.	Admiral Schley ⊙	2,104	1,336	280.0	36.1	22.7	Pas.	53	2,560	1898	.....do	Perth Amboy, N. J.
107713	.....	Ga. s.	Admiral Schley	22	17	56.0	16.0	5.4	Fsh.	6	.....	1901	Atlantic City, N. J	Somers Point, N. J.
209641	.....	Ga. s.	Admiralty	46	31	69.5	16.0	6.4	Fsh.	4	80	1912	Seattle, Wash	Portland, Oreg.
208761	.....	Ga. s.	Adolph	9	9	35.0	8.4	4.6	Pas.	2	18	1909	Cairo, Ill	Cairo, Ill.
107742	.....	St. s.	Adonis	40	27	57.7	17.2	6.9	Tow.	4	.....	1902	Athens, N. Y	Marblehead, Mass.
200086	K. S. P. B.	Ga. y.	[7] Adrea	99	88	93.0	24.1	8.8	Yct.	7	.....	1893	Baltimore, Md	New York, N. Y.
204816	.....	St. s.	Adriatic	113	76	78.0	20.0	10.0	Tow.	8	300	1907	Philadelphia, Pa	Philadelphia, Pa.
204726	.....	St. s.	Adriatic	4,945	3,605	420.0	52.0	28.0	Frt.	19	1,500	1907	Lorain, Ohio	Cleveland, Ohio.
208075	.....	Ga. s.	Adriatic	17	11	39.4	12.7	4.5	Fsh.	7	20	1910	Tacoma, Wash	Tacoma, Wash.
92867	K. P. H. M.	Ga. y.	[8] Adrienne	37	25	69.7	12.7	7.6	Yct.	2	.....	1898	Brooklyn, N. Y	Brunswick, Ga.
155377	.....	St. s.	[9] Adroit	92	63	94.0	23.2	6.3	Fsh.	27	.....	1900	Pocomoke City, Md	Greenport, N. Y.
201712	K. T. Q. N.	Ga. y.	[10] Adroit	32	22	67.3	12.0	5.3	Yct.	4	.....	1905	New York, N. Y	New York, N. Y.

[1] Formerly st. s. Daisy.
[2] Formerly st. s. Union.
[3] Formerly st. p. J. Putnam Bradlee.
[4] Formerly *st. p. Gallardo.
[5] Formerly st. y. { a Admiral. b Red Cross.
[6] Formerly st. s. Robert Burnett.
[7] Formerly ga. y. Ednada.
[8] Formerly ga. y. Mareta.
[9] Formerly st. s. Olive Branch.
[10] Formerly ga. y. { a Jemima. b Reverie. c Edemee.

Merchant STEAM Vessels of the United States—Continued.

Official No.	Signal letters.	Rig.	Name of vessel.	Gross tonnage.	Net tonnage.	Length.	Breadth	Depth.	Service.	Crew.	Indicated horsepower.	When built.	Where built.	Home port (where permanent document issues).
						Feet.	Feet.	Feet.						
204622	K.W.J.D.	St. y.	[1] ADROIT	147	100	138.8	15.5	10.3	Yct.	10	.....	1907	New York, N. Y.	New York, N. Y.
106145	K.B.D.J.	St. s.	*Advance* ⊙	2,604	1,650	295.0	38.4	23.4	Pas.	66	1,600	1883	Chester, Pa.	Do.
107469	.....	St. s.	Advance	54	36	69.0	16.8	6.1	Pas.	4	.....	1899	Poulsbo, Wash.	Tacoma, Wash.
201949	.....	*Ga. p.	Advance	8	8	39.0	6.5	2.0	Pas.	4	.....	1904	Stephensport, Ky.	Brashear, La.
203964	.....	Ga. s.	ADVANCE	12	11	35.8	8.0	3.0	Msc.	2	24	1904	Chicago, Ill.	Chicago, Ill.
204307	.....	Ga. s.	Advance	11	9	29.7	12.3	4.6	Pas.	2	.....	1907	Steinway, N. Y.	New York, N. Y.
204838	.....	Ga. s.	Advance	14	10	39.2	12.6	4.0	Pas.	1	.....	1907	Hoquiam, Wash.	Pt. Townsend, Wash.
208462	.....	St. s.	Advance	167	113	107.5	22.7	11.9	Tow.	8	600	1911	Solomons Island, Md	Washington, D. C.
105737	.....	Ga. s.	Adventure	6	6	33.0	12.0	2.6	Frt.	1	.....	1877	Nansemond County, Va.	Norfolk, Va.
107681	.....	Ga. s.	Adventure	10	8	40.0	10.0	3.4	Frt.	1	.....	1901	Taminoke, Va.	Do.
106611	.....	Ga. s.	Adventurer	8	8	33.0	13.3	3.0	Frt.	2	.....	1888	Portsmouth, Va.	Do.
203049	.....	Ga. y.	[2] Adventuress	23	16	49.9	14.0	6.0	Yct.	8	.....	1906	East Boothbay, Me.	Marblehead, Mass.
209570	.....	Ga. y.	Advertiser	42	26	63.6	14.5	8.0	Yct.	3	60	1912	Tonawanda, N. Y.	Buffalo, N. Y.
210203	.....	Ga. y.	Aegis	7	5	34.0	9.9	3.3	Yct.	1	20	1911	Toledo, Ohio.	Toledo, Ohio.
106765	.....	Ga. s.	Aeneid	11	11	38.0	14.0	3.6	Frt.	1	.....	1890	New Orleans, La.	Port Lavaca, Tex.
105909	.....	Ga. y.	Æolus	19	18	40.0	15.3	4.9	Yct.	1	.....	1880	New York, N. Y.	New York, N. Y.
209169	.....	Ga. s.	Æolus	24	16	40.0	14.0	4.4	Pas.	1	25	1907	Bay Head, N. J.	Perth Amboy, N. J.
120730	.....	St. s.	[3] ÆOLIUS	14	7	55.0	8.7	4.3	Pas.	2	.....	1888	City Island, N.Y.	Chicago, Ill.
207644	.....	Ga. s.	Aeroplane	17	11	40.7	13.0	4.9	Fsh.	6	40	1910	Dockton, Wash.	Tacoma, Wash.
204293	.....	*St. p.	Ætna	130	82	81.9	24.8	4.6	Frt.	3	100	1907	San Francisco, Cal.	San Francisco, Cal.
207787	.....	Ga. s.	Affinity	6	5	31.5	8.2	3.3	Pas.	1	20	1909	Saugatuck, Mich.	Grand Haven, Mich.
106623	.....	St. s.	Afognak	65	37	77.0	20.0	8.0	Fsh.	5	.....	1889	San Francisco, Cal.	San Francisco, Cal.
205518	.....	Ga. s.	Agawa	17	17	51.6	14.0	5.0	Yct.	4	15	1908	Detroit, Mich.	Detroit, Mich.
107328	.....	Ga. s.	Agile	9	7	34.2	11.5	3.4	Oys.	3	.....	1897	Patchogue, N. Y.	Patchogue, N. Y.
6965	.....	St. s.	[4] Agnes	54	28	73.5	18.5	7.5	Pas.	8	.....	1878	Brooklyn, N. Y.	New York, N. Y.
105838	.....	St. s.	Agnes	49	31	67.5	17.6	6.6	Fsh.	16	.....	1879	.....do	Providence, R. I.
106936	.....	Ga. s.	Agnes	14	11	49.1	10.9	3.6	Msc.	2	.....	1884	.....do	New York, N. Y.
107271	.....	Ga. s.	Agnes	29	20	69.5	13.3	6.0	Pas.	3	.....	1897	Baltimore, Md.	Hartford, Conn.
107666	.....	Ga. s.	Agnes	11	7	38.0	13.9	3.8	Frt.	2	.....	1901	Dividing Creek, N. J.	Bridgeton, N. J.
107849	.....	Ga. s.	Agnes	15	10	44.0	15.5	4.6	Pas.	2	.....	1903	Ballard, Wash.	Valdez, Alaska.
135447	.....	Ga. s.	[5] Agnes	30	16	69.0	14.8	4.6	Pas.	4	.....	1880	Tottenville, N. Y.	Savannah, Ga.
202288	.....	St. s.	Agnes	30	21	58.0	14.0	4.6	Tow.	2	180	1905	Hoquiam, Wash.	Portland, Oreg.
203484	.....	Ga. s.	Agnes	7	6	26.1	8.5	2.9	Pas.	0	.....	1906	Frankfort, Mich.	Grand Haven, Mich.
205888	.....	St. s.	Agnes	26	18	46.2	12.5	2.5	Tow.	2	20	1908	Shelton, Wash.	Tacoma, Wash.
206006	.....	Ga. y.	Agnes	36	36	55.0	18.0	3.2	Yct.	4	.....	1909	Morehead City, N. C.	Greenport, N. Y.
207849	.....	Ga. s.	Agnes	10	7	45.0	12.0	3.0	Oys.	3	25	1910	Whealton, Va.	Tappahannock, Va.
106977	.....	Ga. s.	Agnes Billie	6	6	34.5	12.0	3.4	Msc.	2	.....	(†)	Bon Secour, Ala.	Mobile, Ala.
209634	.....	Ga. s.	Agnes J.	8	5	44.1	11.8	2.6	Frt.	2	.....	1911	Mobjack, Va.	Norfolk, Va.
106506	.....	Ga. s.	Agnes K.	9	7	29.8	13.5	3.4	Msc.	1	.....	1887	Patchogue, N. Y.	Patchogue, N. Y.
107574	.....	St. s.	Agnes K.	15	10	46.1	11.6	3.6	Tow.	5	.....	1900	New Berlin, Fla.	Jacksonville, Fla.
205075	.....	Ga. s.	Agnes M.	8	5	33.0	8.6	2.9	Fsh.	1	6	1908	Seattle, Wash.	Pt. Townsend, Wash.
204878	.....	Ga. s.	Agnes T.	15	15	45.4	13.3	6.0	.....	1	.....	1907	Blades, N. C.	Newbern, N. C.
202173	.....	Ga. s	Agnes W.	8	5	37.8	10.9	3.9	Fsh.	2	.....	1905	Ballard, Wash.	Pt. Townsend, Wash.
107502	.....	Ga. s.	Agnew	19	19	53.0	16.8	3.9	Fsh.	2	.....	1899	Smyrna, N. C.	Beaufort, N. C.
205598	.....	Ga. s.	Agnew	5	5	32.0	8.4	3.7	Msc.	1	9	1908	Morehead City, N. C.	Do.
107550	.....	St. s.	AGUIRRE	41	28	69.4	17.5	5.3	Frt.	4	.....	1900	Baltimore, Md.	San Juan, P. R.
204784	.....	St. s.	Agusta	23	15	48.4	12.7	6.0	Fsh.	4	18	1907	Manitowoc, Wis.	Milwaukee, Wis.
207391	.....	*Ga. p.	Ahrnklim	52	33	66.0	19.5	5.2	Fsh.	2	50	1910	Seattle, Wash.	Seattle, Wash.
106648	.....	St. s.	Aid	7	7	50.0	11.0	5.2	Tow.	5	.....	1889	Jeffersonville, Ind.	Pittsburgh, Pa.
107785	.....	*Ga. p.	Aid	10	9	50.4	12.1	2.0	Pas.	1	.....	1901	Ravens Rock, W. Va.	Wheeling, W. Va.
107793	.....	*St. p.	Aid	28	28	82.1	17.6	3.5	Frt.	4	.....	1902	Apalachicola, Fla.	Pensacola, Fla.
106082	.....	St. y.	Aida	27	13	65.4	13.5	5.5	Yct.	3	60	1882	Bath, Me.	Providence, R. I.
150262	.....	St. s.	[6] Aida	37	18	89.0	12.9	5.8	Pas.	3	.....	1882	Bristol, R. I.	Cape Vincent, N. Y.
203807	.....	Ga. y.	Aida	35	28	79.7	11.2	6.7	Yct.	3	.....	1906	Long Island City, N. Y.	Marquette, Mich.
107329	.....	Ga. s.	Ailsa	8	6	37.5	13.2	5.6	Fsh.	1	.....	1895	Machias, Me.	Machias, Me.
107856	.....	Ga. s.	Ailsa	9	9	31.0	10.3	4.9	Tow.	1	.....	1903	Olga, Wash.	Pt. Townsend, Wash.
1936	.....	St. p.	Air Line	71	52	73.0	20.0	6.5	Fer.	3	.....	1857	Philadelphia, Pa.	Albany, N. Y.
6255	.....	St. p.	[7] Ajax	636	489	208.4	31.8	9.2	Pas.	11	666	1863	Keyport, N. J.	New York, N. Y.
203265	.....	Ga. s.	Ajax	11	10	38.7	11.3	3.0	Oys.	2	75	1906	South Norwalk, Conn.	Bridgeport, Conn.
205055	.....	St. s.	AJAX	175	71	103.0	22.0	12.5	Frt.	8	600	1908	Seattle, Wash.	San Francisco, Cal.
207544	.....	*Ga. p.	Ajax	10	10	48.0	11.0	2.5	Frt.	2	50	1908	Paducah, Ky.	Evansville, Ind.
207856	.....	Ga. s.	Ajax	7	5	52.0	11.7	3.3	Frt.	1	36	1910	Arkansas City, Ark.	Memphis, Tenn.
107475	K.P.H.J.	St. y.	Akela	72	49	98.7	14.6	8.4	Yct.	8	.....	1899	New York, N. Y.	Bridgeport, Conn.
106995	.....	St. s.	ALABAMA ⊙	1,938	1,370	293.8	54.0	16.0	Pas.	51	3,400	1893	Sparrows Point, Md.	Baltimore, Md.
201440	.....	*St. p.	Alabama	137	137	137.5	27.7	4.3	Pas.	14	125	1904	Gadsden, Ala.	Mobile, Ala.
203379	.....	Ga. y.	[8] Alabama	24	19	61.0	10.0	5.0	Yct.	2	80	1906	South Boston, Mass.	New York, N. Y.
207138	.....	St. s.	ALABAMA ⊙	2,626	1,684	250.0	45.5	26.1	Pas.	19	2,000	1910	Manitowoc, Wis.	Duluth, Minn.
207507	L.B.N.R.	Ga. y.	ALACRITY	101	69	111.0	15.0	9.3	Yct.	8	600	1910	Wilmington, Del.	New York, N. Y.
106858	.....	Ga. s.	Alafia	10	9	38.9	12.6	3.2	Msc.	1	.....	1891	Cedar Keys, Fla.	Cedar Keys, Fla.
106184	K.B.M.L.	St. s.	*Alameda* ⊙	3,158	1,939	314.0	41.0	17.3	Pas.	52	3,500	1883	Philadelphia, Pa.	Pt. Townsend, Wash.
145646	.....	St. y.	[9] Alameda	87	59	88.5	17.8	6.0	Yct.	3	.....	1893	Baltimore, Md.	Beaufort, S. C.
106198	K.B.Q.R.	St. s.	*Alamo* ⊙	2,942	2,236	329.0	40.5	21.5	Pas.	47	1,800	1883	Chester, Pa.	New York, N. Y.

[1] Formerly st. y. Winchester.
[2] Formerly ga. y. {a Takitesy. b Olivette.
[3] Formerly st. y. Floss.
[4] Formerly st. s. Daylight.
[5] Formerly {a st. s. Emilie. b U. S. Eng. st.s. Angler. c st. s. Angler.
[6] Formerly st. y. Permelia.
[7] Formerly st. p. {a D. R. Martin. b Howard Carroll.
[8] Formerly ga. y. Den. II.
[9] Formerly st. y. The Half Moon.
† Rebuilt, 1892.

MERCHANT STEAM VESSELS OF THE UNITED STATES—Continued.

Official No.	Signal letters.	Rig.	Name of vessel.	Gross tonnage.	Net tonnage.	Length.	Breadth.	Depth.	Service.	Crew.	Indicated horsepower.	When built.	Where built.	Home port (where permanent document issues).
						Feet.	Feet.	Feet.						
209633		Ga. s.	Alamo	14	10	52.0	10.6	3.7	Pas.	1	60	1912	Stockton, Cal	San Francisco, Cal.
93295		St. s.	[1] Alarm	24	16	54.1	12.1	5.4	Tow.	1		1902	Hood River, Oreg	Portland, Oreg.
107743		St. s.	Alarm	31	21	50.1	13.5	5.8	Frt.	3	50	1902	Astoria, Oreg	Astoria, Oreg.
107829		Ga. s.	Alarm	13	12	42.8	13.8	3.6	Oys.	4		1903	Patchogue, N. Y	Patchogue, N. Y.
205681		*St. p.	Alarm	40	40	97.0	23.5	2.8	Tow.	10		1908	Morgan City, La	Brashear, La.
1572		Ga. s.	Alaska	27	26	54.0	18.5	4.1	Frt.	1		1867	San Francisco, Cal	San Francisco, Cal.
1827		Ga. s.	Alaska	24	20	53.0	19.5	5.2	Frt.	3		1868	Brandywine, Del	Wilmington, Del.
105135		St. s.	*Alaska*	986	592	212.6	32.0	13.9	Frt.	13	478	1871	Buffalo, N. Y	Buffalo, N. Y.
105162		St. p.	Alaska	730	564	168.7	35.6	12.5	Fer.	6	500	1872	Brooklyn, N. Y	New York, N. Y.
105973		St. s.	Alaska	229	121	141.8	21.0	10.0	Fsh.	23		1881	Boothbay, Me	Greenport, N. Y.
106538		St. s.	Alaska	46	23	55.5	19.0	7.0	Tow.	7	60	1888	San Francisco, Cal	Wrangell, Alaska.
204084		Ga. s.	Alaska	11	9	33.0	12.1	4.7	Frt.	27		1905	New York, N. Y	New York, N. Y.
206520		Ga. s.	Alaska	8	5	39.5	8.4	3.0	Msc.	1	12	1908	Morgan City, La	Brashear, La.
207196		Ga. s.	Alaska	7	5	29.2	8.7	3.6	Frt.	1	12	1910	Seattle, Wash	Pt. Townsend, Wash.
207689		Ga. s.	Alaska	15	10	42.0	11.9	4.3	Pas.	1	20	1910	Seldovia, Alaska	Juneau, Alaska.
210140		Ga. s.	Alaska	47	32	57.5	17.0	6.6	Pas.	5	50	1912	Seattle, Wash	Nome, Alaska.
204302		Ga. s.	Alaska Chief	16	10	46.8	13.9	3.4	Fsh.	3	35	1907	Astoria, Oreg	Ketchikan, Alaska.
107341		Ga. s.	Alaska Rover	6	5	30.5	8.9	2.5	Tow.	1		1898	New Whatcom, Oreg	Pt. Townsend, Wash.
107736	K.R.N.V.	St. s.	ALASKAN	8,671	5,621	470.1	57.2	31.5	Frt.	42	3,000	1902	San Francisco, Cal	New York, N. Y.
209643		Ga. s.	Alaskan	29	19	52.0	14.9	6.3	Fsh.	7	40	1912	Tacoma, Wash	Tacoma, Wash.
107527		Ga. s.	Albacore	14	10	45.8	9.7	5.1	Pas.	2		1900	San Diego, Cal	San Diego, Cal.
105908		St. p.	*Albany*	1,415	815	314.0	40.0	10.1	Pas.	73	3,200	1880	Wilmington, Del	New York, N. Y.
106246		St. p.	*Albany*	1,059	825	193.5	36.0	13.3	Fer.	7	800	1883	Newburgh, N. Y	Do.
106721		St. s.	Albany	18	9	40.0	12.6	6.5	Tow.	2		1890	Buffalo, N. Y	Buffalo, N. Y.
107719		*St. p.	Albany	98	52	120.0	21.0	2.5	Tow.	15		1901	Burnside, Ky	Louisville, Ky.
107166		Ga. s.	Albatross	8	6	39.2	13.0	6.4	Frt.	1		1895	Eastport, Me	Eastport, Me.
107720		St. s.	Albatross	15	10	42.6	13.7	3.0	Tow.	1		1901	Belhaven, N. C	Newbern, N. C.
107854		St. p.	[2] Albatross	87	55	96.0	29.5	4.2	Pas.	4	90	1880	Portage, Wis	Milwaukee, Wis.
120842	K.J.N.L.	Ga. y.	Albatross	29	25	57.2	16.0	4.4	Yct.	2		1887	Oxford, Md	New York, N. Y.
204086		St. p.	ALBATROSS	1,103	1,103	308.0	53.8	7.6	Fer.	10	750	1907	Dubuque, Iowa	Vicksburg, Miss.
205240	K.W.P.S.	St. s.	Albatross	286	194	127.0	26.1	13.8	Tow.	12	750	1908	Baltimore, Md	Baltimore, Md.
206310		Ga. s.	Albatross	17	14	50.0	14.0	5.0	Oys.	3	30	1909	Weems, Va	Tappahannock, Va.
206784		Ga. s.	Albatross	7	5	36.6	8.8	4.2	Pas.	1	20	1907	Sacramento, Cal	San Francisco, Cal.
207865		Ga. s.	Albatross	7	7	36.0	11.0	3.0	Fsh.	5	16	1910	Morehead City, N. C	Beaufort, N. C.
208274		Ga. s.	Albatross	59	40	67.2	17.6	8.3	Fsh.	13	75	1910	Seattle, Wash	Pt. Townsend, Wash.
209664		Ga. s.	Albatross	8	7	23.8	9.4	4.2	Frt.	1	12	1912	Hoquiam, Wash	Do.
106528		St. p.	Albemarle	7	6	56.5	11.8	2.0	Frt.	5		1888	Avoca, N. C	Edenton, N. C.
106699		St. s.	Albemarle	75	37	64.0	17.0	8.0	Tow.	6		1889	Norfolk, Va	Norfolk, Va.
106893		St. s.	Albemarle	377	147	185.0	25.0	8.8	Pas.	10	200	1891	Wilmington, Del	Do.
205069		Ga. s.	Alber Marle	5	5	23.5	7.0	3.2	Pas.	2	12	1907	Kimmswick, Mo	St. Louis, Mo.
202894		Ga. y.	ALBERMATLA	163	163	110.8	20.1	3.4	Yct.	3		1902	St. Louis, Mo	Do.
107698		Ga. s.	Albert	28	25	52.8	15.9	4.6	Oys.	3		1901	Tottenville, N. Y	Bridgeport, Conn.
206037		Ga. s.	Albert	14	9	40.2	13.2	4.2	Frt.	2	16	1909	Charleston, S. C	Charleston, S. C.
105527		St. s.	Albert Brown	108	71	103.0	18.0	8.1	Fsh.	23		1875	Bristol, Me	Wilmington, Del.
107602		Ga. s.	Albert Brown	16	16	43.2	15.0	6.4	Fsh.	4		1900	Gloucester, Mass	Provincetown, Mass.
107601		Ga. s.	Albert C	7	6	32.0	12.2	3.2	Msc.	1		1900	Lower Bank, N. J	Somers Point, N. J.
106048		Ga. s.	Albert Corl	15	15	48.8	15.8	4.0	Frt.	2		1882	Fruitland, Md	Norfolk, Va.
106679		Ga. s.	Albert Drummond	7	7	32.8	12.0	4.5	Fsh.	2		1888	Bristol, Me	New Bedford, Mass.
107259		*St. p.	Albert Hanson	92	46	95.4	20.4	4.3	Tow.	5		1896	Franklin, La	Brashear, La.
105977		St s.	Albert Soper	349	268	143.5	28.3	10.5	Frt.	11	295	1881	Grand Haven, Mich	Milwaukee, Wis.
106838		St. s.	Albert Wallace	179	134	84.0	28.0	7.0	Lgt.	4	150	1891	Bay City, Mich	Buffalo, N. Y.
107748		Ga. s.	Albert D. Willard	39	23	60.2	17.4	7.8	Fsh.	10	15	1902	South Portland, Me	Portland, Me.
1722		Ga. s.	Albert G. Lawson	94	78	86.0	26.5	6.1	Frt.	3		1868	Newburgh, N. Y	Boston, Mass.
208602		St. s.	Albert J. Stone	98	67	74.8	22.7	9.5	Tow.	6	300	1911	Port Richmond, N. Y	New York, N. Y.
105728		Ga. s.	Albert K. Robins	10	9	43.0	15.6	2.9	Frt.	2		1877	Oxford, Md	Norfolk, Va.
202747		Ga. s.	Albert M. Ives	14	11	55.6	11.0	4.6	Pas.	1	24	1905	Mandarin, Fla	Jacksonville, Fla.
100091	K.S.P.C.	St. s.	ALBERT M. MARSHALL	1,640	987	241.0	41.1	18.8	Frt.	19	650	1903	Wyandotte, Mich	Duluth, Minn.
106453		St. s.	*Albert N. Hughes*	92	46	83.3	19.1	8.2	Pas.	8		1887	Philadelphia, Pa	Galveston, Tex.
106553		St. s.	Albert Y. Gowen	266	176	124.0	26.0	6.5	Drg.	7	300	1888	Lorain, Ohio	Sandusky, Ohio.
106193		St. s.	Alberta	23	13	50.6	13.4	4.8	Oys.	5		1883	Norwalk, Conn	Cape Charles, Va.
107449		St. s.	Alberta	8	6	48.3	10.5	3.8	Tow.	4		1899	Franklin, La	Port Arthur, Tex.
207508		Ga. s.	Alberta	19	14	52.0	17.0	5.3	Fsh.	6		1899	Atlantic City, N. J	Somers Point, N. J.
203643		Ga. s.	Alberta	11	8	35.3	8.6	1.8	Pas.	1		1906	Homosassa, Fla	Cedar Keys, Fla.
205505		Ga. s.	Alberta	12	11	48.4	10.7	4.2	Pas.	1	25	1899	South Boston, Mass	Providence, R. I.
206870		Ga. s.	Alberta	9	5	37.5	8.5	3.0	Frt.	1	15	1909	Pocomoke City, Md	Crisfield, Md.
208159		Ga. s.	Alberta	9	6	31.5	9.5	4.5	Pas.	0	16	1910	Winslow, Wash	Seattle, Wash.
200469		Ga. s.	Alberta L	13	12	46.0	12.0	4.2	Pas.	2		1903	Vineland, N. J	Somers Point, N. J.
106197		St. s.	Alberta M	87	71	79.5	15.5	7.0	Pas.	2		1883	Athens, N. Y	New York, N. Y.
210177		Ga. y.	Albertha	23	19	57.2	10.8	4.6	Yct.	2	24	1909	Chicago, Ill	Chicago, Ill.
106063		St. p.	Albertina	558	407	174.2	33.0	8.7	Pas.	13	635	1882	Greenpoint, N. Y	Perth Amboy, N. J.
107330		Ga. s.	Albertine	6	6	27.6	10.6	5.5	Fsh.	2		1898	Friendship, Me	Gloucester, Mass.
106967		St. s.	Albion	214	140	120.0	31.0	9.0	Pas.	16	110	1892	Alameda, Cal	San Francisco, Cal.
107223		Ga. s.	Albion	5	5	28.4	12.1	3.8	Pas.	1		1896	Atlantic City, N. J	Somers Point, N. J.
107443		St. s.	Albion	155	101	94.2	19.6	4.9	Frt.	7	77	1898	Coupeville, Wash	Pt. Townsend, Wash.

[1] Formerly st. s. Maja.

[2] Formerly U. S. Engineer st. p. {a Dekorra. b Fox.

MERCHANT STEAM VESSELS OF THE UNITED STATES—Continued.

Official No.	Signal letters.	Rig.	Name of vessel.	Gross tonnage.	Net tonnage.	Length.	Breadth.	Depth.	Service.	Crew.	Indicated horsepower.	When built.	Where built.	Home port (where permanent document issues).
						Feet.	Feet.	Feet.						
111404	.....	St. p	[1] Albion	688	516	192.0	31.3	9.3	Pas.	18	1886	1902	Noank, Conn	New York, N. Y.
161660	.....	Ga. y.	[2] Albion	20	19	43.8	14.7	6.5	Yct.	2	.....	1889	Boston, Mass	Do.
107514	.....	Ga. s.	Albion	14	12	44.5	13.2	6.0	Pas.	2	.....	1899	East Boothbay, Me	Patchogue, N. Y.
209699	.....	Ga. s.	Albion	22	15	43.0	13.0	5.2	Fsh.	2	30	1912	Seattle, Wash	Seattle, Wash.
107664	K.R.D.B.	Ga. y.	Alcatorda	22	21	41.1	15.0	5.5	Yct.	3	.....	1901	Bayonne, N. J	Philadelphia, Pa.
105484	K.D.S.P.	St. s.	Alcatraz	255	198	130.2	31.0	10.8	Pas.	18	250	1887	San Francisco, Cal	San Francisco, Cal.
107030	.....	Ga. s.	Alceda	20	13	50.0	16.0	5.4	Fsh.	2	.....	1893	Seattle, Wash	Wrangell, Alaska.
107234	.....	St. y.	Alcina	34	27	68.3	12.4	5.8	Yct.	3	65	1896	New Haven, Conn	Buffalo, N. Y.
106809	.....	St. s.	Alcona	1,191	868	185.0	34.0	15.5	Frt.	15	400	1878	Gibraltar, Mich	Gloucester, Mass.
116828	.....	St. y.	[3] Alcyon	25	17	64.7	10.6	5.0	Yct.	1	.....	1898	Bristol, R. I.....?	New York, N. Y.
106085	.....	Ga. s.	Alcyone	5	5	26.0	11.5	3.5	Fsh.	0	.....	1882	Osterville, Mass	Hyannis, Mass.
204069	K.W.B.V.	St. y.	ALCYONE	420	262	155.6	30.0	17.6	Yct.	29	350	1907	Boston, Mass	Do.
208004	.....	Ga. y.	Alcyone	16	14	37.5	9.2	5.0	Yct.	1	30	1906	Bascom, Ohio	Grand Haven, Mich.
104222	.....	Ga. s.	Aldebelle	15	9	39.2	11.0	3.0	Fsh.	2	.....	1907	Stony Lake, Mich	Do.
107727	.....	St. s.	Alden S. Swan	136	83	125.0	22.0	8.6	Fsh.	25	250	1902	Pocomoke City, Md	Cape Charles, Va.
107317	.....	Ga. s.	Alecia	13	9	50.4	11.3	2.9	Tow.	2	50	1910	Galveston, Tex	Galveston, Tex.
107137	.....	Ga. s.	Alecto	8	6	34.7	12.3	4.5	Fsh.	2	.....	1894	Poulsbo, Wash	Seattle, Wash.
107342	.....	Ga. s.	Alecto	5	5	23.5	11.5	3.5	Fsh.	1	.....	1898	Osterville, Mass	Providence, R. I.
204511	.....	Ga. y.	Aleli	13	9	49.3	9.7	2.3	Yct.	2	.....	1907	Everett, Wash	Pt. Townsend, Wash.
105471	.....	Ga. s.	Alera	7	7	26.2	11.5	2.6	Pas.	1	10	1905	Pawtuxet, R. I	Providence, R. I.
106898	.....	Ga. s.	Aleria	5	5	24.4	11.8	3.8	Fsh.	1	.....	1885	Osterville, Mass	Hyannis, Mass.
968	.....	St. s.	Alert	73	29	89.5	16.6	7.0	Tow.	8	.....	1857	Philadelphia, Pa	New London, Conn.
105414	.....	St. s.	Alert	23	11	49.2	13.6	6.1	Tow.	7	.....	1874	Chicago, Ill	Chicago, Ill.
106337	.....	St. s.	Alert	75	37	86.2	20.0	9.5	Tow.	6	.....	1885	Benicia, Cal	San Francisco, Cal.
106308	.....	*St. p.	[4] Alert	158	158	130.0	24.1	4.2	Tow.	16	.....	1885	Jeffersonville, Ind	Mobile, Ala.
106508	.....	Ga. s.	Alert	30	27	58.0	16.5	4.2	Fsh.	11	.....	1887	Lenoxville, N. C	Beaufort, N. C.
108551	K.G.F.H.	Ga. s.	Alert	99	73	92.5	23.1	11.0	Fsh.	22	25	1888	Boston, Mass	Boston, Mass.
106703	.....	St. s.	Alert	51	25	67.6	17.5	8.1	Tow.	5	.....	1890	Philadelphia, Pa	Philadelphia, Pa.
106768	.....	*St. p.	Alert	124	79	81.1	18.0	4.1	Pas.	3	80	1890	Bandon, Oreg	Coos Bay, Oreg.
108916	.....	Ga. s.	Alert	6	6	34.2	11.1	5.3	Fsh.	2	.....	1892	Bremen, Me	Mt. Desert Ferry, Me.
107048	.....	Ga. s.	Alert	14	9	56.5	11.1	3.7	Pas.	3	.....	1893	Port Blakeley, Wash	Ketchikan, Alaska.
107227	.....	St. s.	ALERT	42	29	71.4	17.0	6.2	Fsh.	11	100	1896	Buffalo, N. Y	Chicago, Ill.
107228	.....	Ga. s.	Alert	39	30	64.8	22.1	5.5	Pas.	3	.....	1896	Handsboro, Miss	Gulfport, Miss.
107462	.....	Ga. s.	Alert	9	9	28.7	13.6	4.0	Fsh.	1	.....	1899	Osterville, Mass	New Bedford, Mass.
107555	.....	Ga. s.	Alert	10	10	36.3	11.0	5.0	Fsh.	1	.....	1900	Lynn, Mass	Marblehead, Mass.
107651	.....	Ga. s.	Alert	14	9	50.9	11.0	3.4	Oys.	1	.....	1901	Pocomoke City, Md	Tappahannock, Va.
107725	.....	Ga. s.	Alert	19	17	64.0	13.4	3.3	Frt.	3	.....	1902	Paulsboro, N. J	Camden, N. J.
111223	K.P.G.N.	Ga. y.	[5] Alert	99	74	112.6	15.9	9.1	Yct.	3	.....	1899	Greenport, N. Y	Baltimore, Md.
201008	.....	Ga. s.	Alert	9	7	42.3	7.0	6.1	Pas.	1	.....	1904	Dubuque, Iowa	Dubuque, Iowa.
201087	.....	Ga. s.	Alert	11	6	41.2	10.3	3.2	Fsh.	4	12	1904	East Boothbay, Me	Southwest Harbor, Me.
201890	.....	Ga. s.	Alert	8	5	31.0	11.4	6.0	Msc.	0	.....	1904	.....do	Do.
202504	.....	*St. p.	Alert	48	48	86.4	20.4	3.9	Tow.	15	.....	1905	Delhi, Ohio	Cincinnati, Ohio.
202749	.....	Ga. s.	Alert	28	16	55.1	15.5	4.7	Tow.	3	.....	1905	Warsaw, Ga	Savannah, Ga.
204147	.....	St. s.	Alert	9	6	39.0	8.6	2.6	Tow.	1	25	1907	Hoquiam, Wash	Pt. Townsend, Wash.
203106	.....	Ga. s.	Alert	8	7	32.6	11.3	3.8	Msc.	2	10	1906	Camden, N. J	Camden, N. J.
204737	.....	St. s.	Alert	16	12	51.0	11.6	3.0	Pas.	4	.....	1907	Cedar Keys, Fla	Cedar Keys, Fla.
207215	.....	Ga. s.	Alert	18	12	42.3	11.4	4.9	Fsh.	3	30	1910	Seattle, Wash	Seattle, Wash.
208101	.....	Ga. s.	Alert	13	8	45.0	10.2	3.5	Pas.	1	24	1910	Dames Point, Fla	Jacksonville, Fla.
209301	.....	Ga. s.	Alert	10	6	28.0	9.3	4.4	Pas.	1	16	1911	East San Pedro, Cal	Los Angeles, Cal.
106724	.....	Ga. s.	Aleta	6	5	25.4	12.6	3.9	Fsh.	1	.....	1890	Hyannis, Mass	Hyannis, Mass.
106989	.....	Ga. s.	Alethia	9	8	35.0	13.0	3.9	Tow.	3	.....	1892	Biloxi, Miss	New Orleans, La.
201380	.....	Ga. s.	Alethe Vardaman	17	17	48.3	15.9	3.9	Pol.	5	.....	1904	.....do	Gulfport, Miss.
106387	.....	Ga. s.	Aletta	9	8	33.3	14.2	3.3	Msc.	1	.....	1881	Bay Shore, N. Y	Patchogue, N. Y.
108825	.....	St. s.	Aleut	38	19	59.5	19.0	7.0	Fsh.	6	60	1889	Benicia, Cal	San Francisco, Cal.
209409	.....	Ga. s.	Alex B	19	12	48.1	15.0	5.3	Frt.	1	80	1911	Oakland, Cal	Do.
207600	.....	St. s.	Alex J. Sullivan	61	42	69.0	18.0	5.8	Pas.	3	53	1910	Detroit, Mich	Detroit, Mich.
107465	.....	St. s.	Alexander	18	12	58.6	11.3	4.2	Pas.	2	.....	1899	Vergennes, Vt	Burlington, Vt.
204301	.....	Ga. s.	Alexander	13	9	38.9	13.0	3.0	Pas.	1	20	1907	Astoria, Oreg	Pt. Townsend, Wash.
107818	.....	Ga. s.	Alexander, jr	14	10	51.0	11.4	4.3	Frt.	3	.....	1903	.....do	Juneau, Alaska.
204419	.....	Ga. s.	Alexander Agassiz	41	32	60.9	20.0	6.4	Msc.	2	54	1907	San Diego, Cal	San Diego, Cal.
105559	.....	St. s.	Alexander Barkley	41	28	55.6	16.0	5.7	Msc.	1	.....	1874	Albany, N. Y	New York, N. Y.
203840	.....	*Ga. p.	Alex. Froment	15	9	35.0	8.0	2.5	Tow.	2	.....	1906	Jeanerette, La	Brashear, La.
107372	.....	St. s.	ALEXANDER McDOUGALL.	3,686	2,662	413.0	50.0	22.0	Frt.	24	1,700	1898	West Superior, Wis	Duluth, Minn.
201402	.....	St. s.	Alexander Wyllie	51	35	70.0	20.2	6.2	Tow.	8	200	1904	Scranton, Miss	Cedar Keys, Fla.
92030	.....	St. s.	[6] Alexander M. Stewart	38	19	64.3	15.6	6.7	Pas.	9	.....	1888	Saugatuck, Mich	New Orleans, La.
161750	.....	St. p.	[7] *Alexandria*	810	660	156.0	36.6	13.3	Fer.	7	500	1895	Chester, Pa	Alexandria, Va.
106771	.....	St. s.	Alex. Y. Hanna	44	22	64.3	15.5	6.9	Tow.	3	.....	1890	Philadelphia, Pa	Philadelphia, Pa.
106749	.....	Ga. s.	Alexine	15	14	42.4	15.8	4.2	Frt.	2	.....	1890	Mount Pleasant, S. C	Charleston, S. C.
105829	.....	Ga. s.	Alexine Davison	13	12	42.3	16.3	3.0	Oys.	2	.....	1878	Rockaway, N. Y	Perth Amboy, N. J.
205106	.....	St. s.	ALEXIS W. THOMPSON	6,436	4,670	504.0	55.0	26.7	Frt.	23	1,800	1908	Bay City, Mich	Cleveland, Ohio.
209557	.....	Ga. s.	Alf	42	28	63.0	16.0	7.2	Fsh.	2	70	1912	Seattle, Wash	Seattle, Wash.
209511	.....	Ga. s.	Alfa	18	12	40.5	12.5	4.8	Fsh.	1	32	1911	.....do	Do.

[1] Formerly st. p. Richmond.

[2] Formerly { a slp. y. Verena. b British slp. y. Foxie. c ga. y. Foxie.

[3] Formerly st. y. Squib.

[4] Formerly { a *st. p. Alert. b U. S. Engineer *st. p. Alert.

[5] Formerly st. y. Reba.

[6] Formerly st. s. May Flower.

[7] Formerly st. p. Vermont.

MERCHANT STEAM VESSELS OF THE UNITED STATES—Continued.

Official No.	Signal letters.	Rig.	Name of vessel.	Gross tonnage.	Net tonnage.	Length.	Breadth.	Depth.	Service.	Crew.	Indicated horsepower.	When built.	Where built.	Home port (where permanent document issues).
						Feet.	Feet.	Feet.						
209633		Ga. s.	Alamo	14	10	52.0	10.6	3.7	Pas.	1	60	1912	Stockton, Cal	San Francisco, Cal.
93295		St. s.	[1] Alarm	24	16	54.1	12.1	5.4	Tow.	1		1902	Hood River, Oreg	Portland, Oreg.
107743		St. s.	Alarm	31	21	50.1	13.5	5.8	Frt.	3	50	1902	Astoria, Oreg	Astoria, Oreg.
107829		Ga. s.	Alarm	13	12	42.8	13.8	3.6	Oys.	4		1903	Patchogue, N. Y	Patchogue, N. Y.
205681		*St. p.	Alarm	40	40	97.0	23.5	2.8	Tow.	10		1908	Morgan City, La	Brashear, La.
1572		Ga. s.	Alaska	27	26	54.0	18.5	4.1	Frt.	1		1867	San Francisco, Cal	San Francisco, Cal.
1827		Ga. s.	Alaska	24	20	53.0	19.5	5.2	Frt.	3		1868	Brandywine, Del	Wilmington, Del.
105135		St. s.	*Alaska*	986	592	212.6	32.0	13.9	Frt.	13	478	1871	Buffalo, N. Y	Buffalo, N. Y.
105162		St. p.	Alaska	730	564	168.7	35.6	12.5	Fer.	6	500	1872	Brooklyn, N. Y	New York, N. Y.
105973		St. s.	Alaska	229	121	141.8	21.0	10.0	Fsh.	23		1881	Boothbay, Me	Greenport, N. Y.
106538		St. s.	Alaska	46	23	55.5	19.0	7.0	Tow.	7	60	1888	San Francisco, Cal	Wrangell, Alaska.
204084		Ga. s.	Alaska	11	9	33.0	12.1	4.7	Frt.	27		1905	New York, N. Y	New York, N. Y.
206520		Ga. s.	Alaska	8	5	39.5	8.4	3.0	Msc.	1	12	1908	Morgan City, La	Brashear, La.
207196		Ga. s.	Alaska	7	5	29.2	8.7	3.6	Frt.	1	12	1910	Seattle, Wash	Pt. Townsend, Wash.
207689		Ga. s.	Alaska	15	10	42.0	11.9	4.3	Pas.	1	20	1910	Seldovia, Alaska	Juneau, Alaska.
210140		Ga. s.	Alaska	47	32	57.5	17.0	6.6	Pas.	5	50	1912	Seattle, Wash	Nome, Alaska.
204302		Ga. s.	Alaska Chief	16	10	46.8	13.9	3.4	Fsh.	3	35	1907	Astoria, Oreg	Ketchikan, Alaska.
107341		Ga. s.	Alaska Rover	6	5	30.5	8.9	2.5	Tow.	1		1898	New Whatcom, Oreg	Pt. Townsend, Wash.
107736	K.R.N.V.	St. s.	ALASKAN	8,671	5,621	470.1	57.2	31.5	Frt.	42	3,000	1902	San Francisco, Cal	New York, N. Y.
209643		Ga. s.	Alaskan	29	19	52.0	14.9	6.3	Fsh.	7	40	1912	Tacoma, Wash	Tacoma, Wash.
107527		Ga. s.	Albacore	14	10	45.8	9.7	5.1	Pas.	2		1900	San Diego, Cal	San Diego, Cal.
105908		St. p.	*Albany*	1,415	815	314.0	40.0	10.1	Pas.	73	3,200	1880	Wilmington, Del	New York, N. Y.
106246		St. p.	*Albany*	1,059	825	193.5	36.0	13.3	Fer.	7	800	1883	Newburgh, N. Y	Do.
106721		St. s.	Albany	18	9	40.0	12.6	6.5	Tow.	2		1890	Buffalo, N. Y	Buffalo, N. Y.
107719		*St. p.	Albany	98	52	120.0	21.0	2.5	Tow.	15		1901	Burnside, Ky	Louisville, Ky.
107166		Ga. s.	Albatross	8	6	39.2	13.0	6.4	Frt.	1		1895	Eastport, Me	Eastport, Me.
107720		St. s.	Albatross	15	10	42.6	13.7	3.0	Tow.	1		1901	Belhaven, N. C	Newbern, N. C.
107854		St. p.	[2] Albatross	87	55	96.0	29.5	4.2	Pas.	4	90	1880	Portage, Wis	Milwaukee, Wis.
120842	K. J. N. L.	Ga. y.	Albatross	29	25	57.2	16.0	4.4	Yct.	2		1887	Oxford, Md	New York, N. Y.
204086		St. p.	ALBATROSS	1,103	1,103	308.0	53.8	7.6	Fer.	10	750	1907	Dubuque, Iowa	Vicksburg, Miss.
205240	K.W.P.S.	St. s.	Albatross	286	194	127.0	26.1	13.8	Tow.	12	750	1908	Baltimore, Md	Baltimore, Md.
206310		Ga. s.	Albatross	17	14	50.0	14.0	5.0	Oys.	3	30	1909	Weems, Va	Tappahannock, Va.
206784		Ga. s.	Albatross	7	5	36.6	8.8	4.2	Pas.	1	20	1907	Sacramento, Cal	San Francisco, Cal.
207865		Ga. s.	Albatross	7	7	36.0	11.0	3.0	Fsh.	5	16	1910	Morehead City, N. C	Beaufort, N. C.
208274		Ga. s.	Albatross	59	40	67.2	17.6	8.3	Fsh.	13	75	1910	Seattle, Wash	Pt. Townsend, Wash.
209664		Ga. s.	Albatross	8	7	23.8	9.4	4.2	Frt.	1	12	1912	Hoquiam, Wash	Do.
106528		St. p.	Albemarle	7	6	56.5	11.8	2.0	Frt.	5		1888	Avoca, N. C	Edenton, N. C.
106699		St. s.	Albemarle	75	37	64.0	17.0	8.0	Tow.	6		1889	Norfolk, Va	Norfolk, Va.
106893		St. s.	Albemarle	377	147	185.0	25.0	8.8	Pas.	10	200	1891	Wilmington, Del	Do.
205069		Ga. s.	Alber Marle	5	5	23.5	7.0	3.2	Pas.	2	12	1907	Kimmswick, Mo	St. Louis, Mo.
202894		Ga. y.	ALBERMATLA	163	163	110.8	20.1	3.4	Yct.	3		1902	St. Louis, Mo	Do.
107698		Ga. s.	Albert	28	25	52.8	15.9	4.6	Oys.	3		1901	Tottenville, N. Y	Bridgeport, Conn.
206037		Ga. s.	Albert	14	9	40.2	13.2	4.2	Frt.	2	16	1909	Charleston, S. C	Charleston, S. C.
105527		St. s.	Albert Brown	108	71	103.0	18.0	8.1	Fsh.	23		1875	Bristol, Me	Wilmington, Del.
107602		Ga. s.	Albert Brown	16	16	43.2	15.0	6.4	Fsh.	4		1900	Gloucester, Mass	Provincetown, Mass.
107601		Ga. s.	Albert C	7	6	32.0	12.2	3.2	Msc.	1		1900	Lower Bank, N. J	Somers Point, N. J.
106048		Ga. s.	Albert Corl	15	15	48.8	15.8	4.0	Frt.	2		1882	Fruitland, Md	Norfolk, Va.
106679		Ga. s.	Albert Drummond	7	7	32.8	12.0	4.5	Fsh.	2		1888	Bristol, Me	New Bedford, Mass.
107259		*St. p.	Albert Hanson	92	46	95.4	20.4	4.3	Tow.	5		1896	Franklin, La	Brashear, La.
105977		St s.	Albert Soper	349	268	143.5	28.3	10.5	Frt.	11	295	1881	Grand Haven, Mich	Milwaukee, Wis.
106838		St. s.	Albert Wallace	179	134	84.0	28.0	7.0	Lgt.	4	150	1891	Bay City, Mich	Buffalo, N. Y.
107748		Ga. s.	Albert D. Willard	39	23	60.2	17.4	7.8	Fsh.	10	15	1902	South Portland, Me	Portland, Me.
1722		Ga. s.	Albert G. Lawson	94	78	86.0	26.5	6.1	Frt.	3		1868	Newburgh, N. Y	Boston, Mass.
208602		St. s.	Albert J. Stone	98	67	74.8	22.7	9.5	Tow.	6	300	1911	Port Richmond, N. Y	New York, N. Y.
105728		Ga. s.	Albert K. Robins	10	9	43.0	15.6	2.9	Frt.	2		1877	Oxford, Md	Norfolk, Va.
202747		Ga. s.	Albert M. Ives	14	11	55.6	11.0	4.6	Pas.	1	24	1905	Mandarin, Fla	Jacksonville, Fla.
100091	K.S.P.C.	St. s.	ALBERT M. MARSHALL	1,640	987	241.0	41.1	18.8	Frt.	19	650	1903	Wyandotte, Mich	Duluth, Minn.
106453		St. s.	*Albert N. Hughes*	92	46	83.3	19.1	8.2	Pas.	8		1887	Philadelphia, Pa	Galveston, Tex.
106553		St. s.	Albert Y. Gowen	266	176	124.0	26.0	6.5	Drg.	7	300	1888	Lorain, Ohio	Sandusky, Ohio.
106193		St. s.	Alberta	23	13	50.6	13.4	4.8	Oys.	5		1883	Norwalk, Conn	Cape Charles, Va.
107449		St. s.	Alberta	8	6	48.3	10.5	3.8	Tow.	4		1899	Franklin, La	Port Arthur, Tex.
207508		Ga. s.	Alberta	19	14	52.0	17.0	5.3	Fsh.	6		1899	Atlantic City, N. J	Somers Point, N. J.
203643		Ga. s.	Alberta	11	8	35.3	8.6	1.8	Pas.	1		1906	Homosassa, Fla	Cedar Keys, Fla.
205505		Ga. s.	Alberta	12	11	48.4	10.7	4.2	Pas.	1	25	1899	South Boston, Mass	Providence, R. I.
206870		Ga. s.	Alberta	9	5	37.5	8.5	3.0	Frt.	1	15	1909	Pocomoke City, Md	Crisfield, Md.
208159		Ga. s.	Alberta	9	6	31.5	9.5	4.5	Pas.	0	16	1910	Winslow, Wash	Seattle, Wash.
200469		Ga. s.	Alberta L	13	12	46.0	12.0	4.2	Pas.	2		1903	Vineland, N. J	Somers Point, N. J.
106197		St. s.	Alberta M	87	71	79.5	15.5	7.0	Pas.	2		1883	Athens, N. Y	New York, N. Y.
210177		Ga. y.	Albertha	23	19	57.2	10.8	4.6	Yct.	2	24	1909	Chicago, Ill	Chicago, Ill.
106063		St. p.	Albertina	558	407	174.2	33.0	8.7	Pas.	13	635	1882	Greenpoint, N. Y	Perth Amboy, N. J.
107330		Ga. s.	Albertine	6	6	27.6	10.6	5.5	Fsh.	2		1898	Friendship, Me	Gloucester, Mass.
106967		St. s.	Albion	214	140	120.0	31.0	9.0	Pas.	16	110	1892	Alameda, Cal	San Francisco, Cal.
107223		Ga. s.	Albion	5	5	28.4	12.1	3.8	Pas.	1		1896	Atlantic City, N. J	Somers Point, N. J.
107443		St. s.	Albion	155	101	94.2	19.6	4.9	Frt.	7	77	1898	Coupeville, Wash	Pt. Townsend, Wash.

[1] Formerly st. s. Maja.

[2] Formerly U. S. Engineer st. p. {a Dekorra. b Fox.

Merchant STEAM Vessels of the United States—Continued.

Official No.	Signal letters.	Rig.	Name of vessel.	Gross tonnage.	Net tonnage.	Length.	Breadth.	Depth.	Service.	Crew.	Indicated horsepower.	When built.	Where built.	Home port (where permanent document issues).
						Feet.	Feet.	Feet.						
111404		St. p	[1] Albion	688	516	192.0	31.3	9.3	Pas.	18	1886	1902	Noank, Conn	New York, N. Y.
161660		Ga. y.	[2] Albion	20	19	43.8	14.7	6.5	Yct.	2		1889	Boston, Mass	Do.
107514		Ga. s.	Albion	14	12	44.5	13.2	6.0	Pas.	2		1899	East Boothbay, Me	Patchogue, N. Y.
209699		Ga. s.	Albion	22	15	43.0	13.0	5.2	Fsh.	2	30	1912	Seattle, Wash	Seattle, Wash.
107664	K.R.D.B.	Ga. y.	Alcatorda	22	21	41.1	15.0	5.5	Yct.	3		1901	Bayonne, N. J	Philadelphia, Pa.
106484	K.D.S.P.	St. s.	Alcatraz	255	198	130.2	31.0	10.8	Pas.	18	250	1887	San Francisco, Cal	San Francisco, Cal.
107030		Ga. s.	Alceda	20	13	50.0	16.0	5.4	Fsh.	2		1893	Seattle, Wash	Wrangell, Alaska.
107234		St. y.	Alcina	34	27	68.3	12.4	5.8	Yct.	3	65	1896	New Haven, Conn	Buffalo, N. Y.
105809		St. s.	Alcona	1,191	868	185.0	34.0	15.5	Frt.	15	400	1878	Gibraltar, Mich	Gloucester, Mass.
116828		St. y.	[3] Alcyon	25	17	64.7	10.6	5.0	Yct.	1		1898	Bristol, R. I	New York, N. Y.
106085		Ga. s.	Alcyone	5	5	26.0	11.5	3.5	Fsh.	0		1882	Osterville, Mass	Hyannis, Mass.
204069	K.W.B.V.	St. y.	Alcyone	420	262	155.6	30.0	17.6	Yct.	29	350	1907	Boston, Mass	Do.
208904		Ga. y.	Alcyone	16	14	37.5	9.2	5.0	Yct.	1	30	1906	Bascom, Ohio	Grand Haven, Mich.
104222		Ga. s.	Aldebelle	15	9	39.2	11.0	3.0	Fsh.	2		1907	Stony Lake, Mich	Do.
107727		St. s.	Alden S. Swan	136	83	125.0	22.0	8.6	Fsh.	25	250	1902	Pocomoke City, Md	Cape Charles, Va.
107317		Ga. s.	Alecia	13	9	50.4	11.3	2.9	Tow.	2	50	1910	Galveston, Tex	Galveston, Tex.
107137		Ga. s.	Alecto	8	6	34.7	12.3	4.5	Fsh.	2		1894	Poulsbo, Wash	Seattle, Wash.
107342		Ga. s.	Alecto	5	5	23.5	11.5	3.5	Fsh.	1		1898	Osterville, Mass	Providence, R. I.
204511		Ga. y.	Aleli	13	9	49.3	9.7	2.3	Yct.	2		1907	Everett, Wash	Pt. Townsend, Wash.
105471		Ga. s.	Alera	7	7	26.2	11.5	2.6	Pas.	1	10	1905	Pawtuxet, R. I	Providence, R. I.
106898		Ga. s.	Aleria	5	5	24.4	11.8	3.8	Fsh.	1		1885	Osterville, Mass	Hyannis, Mass.
968		St. s.	Alert	73	29	89.5	16.6	7.0	Tow.	8		1857	Philadelphia, Pa	New London, Conn.
105414		St. s.	Alert	23	11	49.2	13.6	6.1	Tow.	7		1874	Chicago, Ill	Chicago, Ill.
106337		St. s.	Alert	75	37	86.2	20.0	9.5	Tow.	6		1885	Benicia, Cal	San Francisco, Cal.
106308		*St. p.	[4] Alert	158	158	130.0	24.1	4.2	Tow.	16		1885	Jeffersonville, Ind	Mobile, Ala.
106503		Ga. s.	Alert	30	27	58.0	16.5	4.2	Fsh.	11		1887	Lenoxville, N. C	Beaufort, N. C.
106551	K.G.F.H.	Ga. s.	Alert	99	73	92.5	23.1	11.0	Fsh.	22	25	1888	Boston, Mass	Boston, Mass.
106703		St. s.	Alert	51	25	67.6	17.5	8.1	Tow.	5		1890	Philadelphia, Pa	Philadelphia, Pa.
106768		*St. p.	Alert	124	79	81.1	18.0	4.1	Pas.	3	80	1890	Bandon, Oreg	Coos Bay, Oreg.
106916		Ga. s.	Alert	6	6	34.2	11.1	5.3	Fsh.	2		1892	Bremen, Me	Mt. Desert Ferry, Me.
107048		Ga. s.	Alert	14	9	56.5	11.1	3.7	Pas.	3		1893	Port Blakeley, Wash	Ketchikan, Alaska.
107227		St. s.	Alert	42	29	71.4	17.0	6.2	Fsh.	11	100	1896	Buffalo, N. Y	Chicago, Ill.
107238		Ga. s.	Alert	39	30	64.8	22.1	5.5	Pas.	3		1896	Handsboro, Miss	Gulfport, Miss.
107462		Ga. s.	Alert	9	9	28.7	13.6	4.0	Fsh.	1		1899	Osterville, Mass	New Bedford, Mass.
107555		Ga. s.	Alert	10	10	36.3	11.0	5.0	Fsh.	1		1900	Lynn, Mass	Marblehead, Mass.
107651		Ga. s.	Alert	14	9	50.9	11.0	3.4	Oys.	1		1901	Pocomoke City, Md	Tappahannock, Va.
107735		Ga. s.	Alert	19	17	64.0	13.4	3.3	Frt.	3		1902	Paulsboro, N. J	Camden, N. J.
111233	K.P.G.N.	Ga. y.	[5] Alert	99	74	112.6	15.9	9.1	Yct.	3		1899	Greenport, N. Y	Baltimore, Md.
201003		Ga. s.	Alert	9	7	42.3	7.0	6.1	Pas.	1		1904	Dubuque, Iowa	Dubuque, Iowa.
201087		Ga. s.	Alert	11	6	41.2	10.3	3.2	Fsh.	4	12	1904	East Boothbay, Me	Southwest Harbor, Me.
201890		Ga. s.	Alert	8	5	31.0	11.4	6.0	Msc.	0		1904	do	Do.
202504		*St. p.	Alert	48	48	86.4	20.4	3.9	Tow.	15		1905	Delhi, Ohio	Cincinnati, Ohio.
202749		Ga. s.	Alert	28	16	55.1	15.5	4.7	Tow.	3		1905	Warsaw, Ga	Savannah, Ga.
204147		St. s.	Alert	9	6	39.0	8.6	2.6	Tow.	1	25	1907	Hoquiam, Wash	Pt. Townsend, Wash.
203106		Ga. s.	Alert	8	7	32.6	11.3	3.8	Msc.	2	10	1906	Camden, N. J	Camden, N. J.
204737		St. s.	Alert	16	12	51.0	11.6	3.0	Pas.	4		1907	Cedar Keys, Fla	Cedar Keys, Fla.
207215		Ga. s.	Alert	18	12	42.3	11.4	4.9	Fsh.	3	30	1910	Seattle, Wash	Seattle, Wash.
208001		Ga. s.	Alert	13	8	45.0	10.2	3.5	Pas.	1	24	1910	Dames Point, Fla	Jacksonville, Fla.
209391		Ga. s.	Alert	10	6	28.0	9.3	4.4	Pas.	1	16	1911	East San Pedro, Cal	Los Angeles, Cal.
106724		Ga. s.	Aleta	6	5	25.4	12.6	3.9	Fsh.	1		1890	Hyannis, Mass	Hyannis, Mass.
106989		Ga. s.	Alethia	9	8	35.0	13.0	3.9	Tow.	3		1892	Biloxi, Miss	New Orleans, La.
201380		Ga. s.	Alethe Vardaman	17	17	48.3	15.9	3.9	Pol.	5		1904	do	Gulfport, Miss.
106387		Ga. s.	Aletta	9	8	33.3	14.2	3.3	Msc.	1		1881	Bay Shore, N. Y	Patchogue, N. Y.
106625		St. s.	Aleut	38	19	59.5	19.0	7.0	Fsh.	6	60	1889	Benicia, Cal	San Francisco, Cal.
209409		Ga. s.	Alex B	19	12	48.1	15.0	5.3	Frt.	1	80	1911	Oakland, Cal	Do.
207600		St. s.	Alex J. Sullivan	61	42	69.0	18.0	5.8	Pas.	3	53	1910	Detroit, Mich	Detroit, Mich.
107465		St. s.	Alexander	18	12	58.6	11.3	4.2	Pas.	2		1899	Vergennes, Vt	Burlington, Vt.
204301		Ga. s.	Alexander	13	9	38.9	13.0	3.0	Pas.	1	20	1907	Astoria, Oreg	Pt. Townsend, Wash.
107818		Ga. s.	Alexander, jr	14	10	51.0	11.4	4.3	Frt.	3		1903	do	Juneau, Alaska.
204419		Ga. s.	Alexander Agassiz	41	32	60.9	20.0	6.4	Msc.	2	54	1907	San Diego, Cal	San Diego, Cal.
105559		St. s.	Alexander Barkley	41	28	55.6	16.0	5.7	Msc.	1		1874	Albany, N. Y	New York, N. Y.
203840		*Ga. p.	Alex. Froment	15	9	35.0	8.0	2.5	Tow.	2		1906	Jeanerette, La	Brashear, La.
107372		St. s.	Alexander McDougall.	3,686	2,662	413.0	50.0	22.0	Frt.	24	1,700	1898	West Superior, Wis	Duluth, Minn.
201402		St. s.	Alexander Wyllie	51	35	70.0	20.2	6.2	Tow.	8	200	1904	Scranton, Miss	Cedar Keys, Fla.
92030		St. s.	[6] Alexander M. Stewart	38	19	64.3	15.6	6.7	Pas.	9		1888	Saugatuck, Mich	New Orleans, La.
161750		St. p.	[7] *Alexandria*	810	660	156.0	36.6	13.3	Fer.	7	500	1895	Chester, Pa	Alexandria, Va.
106771		St. s.	Alex. Y. Hanna	44	22	64.3	15.5	6.9	Tow.	3		1890	Philadelphia, Pa	Philadelphia, Pa.
106749		Ga. s.	Alexine	15	14	42.4	15.8	4.2	Frt.	2		1890	Mount Pleasant, S. C	Charleston, S. C.
105829		Ga. s.	Alexine Davison	13	12	42.3	16.3	3.0	Oys.	2		1878	Rockaway, N. Y	Perth Amboy, N. J.
205106		St. s.	Alexis W. Thompson	6,436	4,670	504.0	55.0	26.7	Frt.	23	1,800	1908	Bay City, Mich	Cleveland, Ohio.
209657		Ga. s.	Alf	42	28	63.0	16.0	7.2	Fsh.	2	70	1912	Seattle, Wash	Seattle, Wash.
209511		Ga. s.	Alfa	18	12	40.5	12.5	4.8	Fsh.	1	32	1911	do	Do.

[1] Formerly st. p. Richmond.

[2] Formerly { a slp. y. Verena. b British slp. y. Foxie. c ga. y. Foxie.

[3] Formerly st. y. Squib.

[4] Formerly { a *st. p. Alert. b U. S. Engineer *st. p. Alert.

[5] Formerly st. y. Reba.

[6] Formerly st. s. May Flower.

[7] Formerly st. p. Vermont.

Merchant STEAM Vessels of the United States—Continued.

Official No.	Signal letters.	Rig.	Name of vessel.	Gross tonnage.	Net tonnage.	Length.	Breadth.	Depth.	Service.	Crew.	Indicated horsepower.	When built.	Where built.	Home port (where permanent document issues).
						Feet.	*Feet.*	*Feet.*						
208370		Ga. s.	Alfonzo	21	21	55.5	16.7	3.6	Frt.	1		1911	Williston, N. C.	Beaufort, N. C.
107317		Ga. s.	Alfonzo XIII	11	5	38.4	11.5	5.2	Fsh.	1		1897	San Francisco, Cal.	Pt. Townsend, Wash.
204079		Ga. s.	Alfred H.	7	6	28.0	12.3	2.3	Pas.	3	17	1907	Michigan City, Ind.	Chicago, Ill.
107551		St. s.	Alfred Mitchell	1,751	1,550	255.0	39.5	21.0	Frt.	16	1,032	1900	St. Clair, Mich.	Duluth, Minn.
202281		Ga. s.	Alfred S.	10	9	32.0	14.3	4.0	Msc.	2		1894	Brooklyn, N. Y.	New York, N. Y.
205686		St. s.	Alfred S.	33	22	64.2	14.5	5.7	Fsh.	5	75	1908	Buffalo, N. Y.	Buffalo, N. Y.
202643		St. s.	Alfred W.	56	19	66.2	17.0	10.6	Tow.	5	250	1905	Green Bay, Wis.	Duluth, Minn.
105279		Ga. s.	Alfred C. Harmer	18	16	47.2	17.2	5.1	Msc.	3		1873	Bayport, N. Y.	New York, N. Y.
107210		*St. p.	Alfred D. Owen	52	38	76.0	20.0	3.0	Pas.	8	20	1896	Mount Vernon, Ind.	Evansville, Ind.
106950		St. s.	Alfred J. Murray	27	13	47.0	14.4	6.9	Tow.	3		1892	Brooklyn, N. Y.	New York, N. Y.
106539		St. s.	Alfred P. Wright	2,207	1,899	286.0	41.5	22.3	Frt.	15	800	1888	Cleveland, Ohio.	Cleveland, Ohio.
105147		St. s.	*Alfred and Edwin*	102	70	99.0	21.6	7.7	Frt.	6	198	1872	Philadelphia, Pa.	Newark, N. J.
206316		Ga. y.	Alfredine IV	66	56	98.8	14.0	6.2	Yct.	5	300	1909	New York, N. Y.	Castine, Me.
105595	J.R.P.T.	St. s.	*Algiers*	2,994	1,788	281.0	38.1	20.2	Frt.	23	900	1876	Wilmington, Del.	Philadelphia, Pa.
106022		St. s.	Algomah	486	359	127.0	33.0	11.1	Pas.	16	750	1881	Detroit, Mich.	Grand Haven, Mich.
105927		St. s.	Algona	92	63	95.0	18.5	5.5	Pas.	4	150	1880	Buffalo, N. Y.	Ogdensburg, N. Y.
106774	K.H.N.P.	St. s.	*Algonquin* ⊙	2,832	2,257	276.0	43.0	19.0	Pas.	56	1,256	1890	Philadelphia, Pa.	New York, N. Y.
207281		Ga. s.	Alhambra	22	14	52.5	12.8	3.0	Msc.	1		1910	Crystal River, Fla.	Cedar Keys, Fla.
209671		Ga. s.	Alias	10	8	33.0	11.3	4.5	Pas.	1		1912	Patchogue, N. Y.	Patchogue, N. Y.
105879		St. s.	[1] Alice	37	18	56.2	17.3	6.3	Tow.	4		1880	Brooklyn, N. Y.	New York, N. Y.
106632		St. s.	Alice	10	8	32.0	8.0	3.0	Pas.	1		1885	Eureka, Cal.	Eureka, Cal.
106835		Ga. s.	Alice	10	10	33.0	14.9	4.6	Fsh.	1	20	1886	Pawtuxet, R. I.	Providence, R. I.
106871		Ga. s.	Alice	6	5	26.1	10.8	3.2	Pas.	1		1885	Harlem, N. Y.	New York, N. Y.
106872		Ga. s.	Alice	8	8	30.7	11.5	4.5	Fsh.	3		1886	Fall River, Mass.	Newport, R. I.
106884		St. s.	Alice	40	19	63.5	14.6	5.9	Tow.	4		1891	Grand Haven, Mich.	Milwaukee, Wis.
106978		St. s.	Alice	39	19	69.0	18.2	7.8	Tow.	6	140	1892	Alameda, Cal.	Seattle, Wash.
107147		Ga. s.	Alice	7	7	29.0	11.0	4.5	Fsh.	1		1895	Kennebunk, Me.	Rockland, Me.
107253		*St. p.	Alice	400	200	160.0	33.0	8.0	Pas.	29	400	1895	St. Michael, Alaska	St. Michael, Alaska.
107325		St. s.	Alice	116	54	91.0	23.0	10.3	Tow.	7	550	1897	Wilmington, Del.	Newport News, Va.
107327		St. s.	Alice	55	27	61.6	16.2	6.0	Tow.	4		1897	Tacoma, Wash.	Juneau, Alaska.
107415		St. s	Alice	132	79	109.9	26.9	6.6	Pas.	18	300	1898	Madisonville, La.	New Orleans, La.
107576		*St. p.	Alice	149	149	125.3	27.4	6.9	Fer.	9	210	1900	Ramos, La.	Do.
107654		Ga. s.	Alice	5	5	26.3	10.8	5.0	Fsh.	1		1901	Friendship, Me.	Machias, Me.
107796		St. s.	Alice	72	49	76.5	18.7	8.5	Tow.	7	100	1902	Baltimore, Md.	Baltimore, Md.
107850	K.S.L.Q.	St. y.	Alice	134	91	117.1	17.6	8.6	Yct.	6		1903	Port Richmond, N. Y.	New York, N. Y.
126868		*St. p.	[2] Alice	99	99	118.0	22.5	3.6	Tow.	11		1892	Marietta, Ohio	Pittsburgh, Pa.
140834		St. s.	[3] Alice	86	54	88.0	23.0	6.9		6		1886	Tottenville, N. Y.	New York, N. Y.
141374		St. s.	[4] Alice	71	39	74.7	19.0	6.0	Tow.	10		1895	Philadelphia, Pa.	Do.
200460		St. s.	Alice	45	23	76.0	14.0	3.3	Pas.	5		1903	Tar Landing, N. C.	Wilmington, N. C.
200704		Ga. s.	Alice	42	29	57.0	18.6	6.4	Fsh.	2		1904	Ballard, Wash.	Pt. Townsend, Wash.
200902		*St. p.	[5] Alice	130	130	130.0	25.0	4.0	Pas.	12	350	1904	Clinton, Iowa	Rock Island, Ill.
202453		Ga. s.	Alice	7	5	30.7	10.4	4.2	Fsh.	1		1905	Ketchikan, Alaska	Ketchikan, Alaska.
204017		Ga. s.	Alice	14	13	36.1	13.7	3.6	Fsh.	3	13	1907	Newport, R. I.	Newport, R. I.
204135		Ga. s.	Alice	37	25	56.1	18.5	5.8	Oys.	6		1907	Tottenville, N. Y.	Newark, N. J.
204471		Ga. s.	Alice	10	7	39.6	9.0	3.4	Ten.	2		1907	Galveston, Tex.	Galveston, Tex.
204688		*Ga. p.	Alice	12	10	59.0	12.0	1.9	Pas.	1		1907	Congo, W. Va.	Wheeling, W. Va.
204840		Ga. s.	Alice	8	6	30.0	12.0	3.2	Msc.	1		1907	Patchogue, N. Y.	Patchogue, N. Y.
206095		*St. p.	Alice	262	145	110.6	24.5	4.6	Pas.	14	100	1909	Seattle, Wash.	Ketchikan, Alaska.
206845		*Ga. p.	Alice	7	7	32.9	8.5	2.6	Pas.	1	10	1909	Chattanooga, Tenn.	Chattanooga, Tenn.
207240		Ga. s.	Alice	20	17	40.2	16.5	4.6	Frt.	2	40	1910	Tottenville, N. Y.	New York, N. Y.
207741		Ga. s.	Alice	6	6	41.5	8.3	3.7	Pas.	1	30	1904	Boston, Mass.	Bridgeton, N. J.
208056		St. s.	Alice	24	16	43.0	12.4	6.0	Fsh.	4	45	1910	Manitowoc, Wis.	Milwaukee, Wis.
208119		Ga. s.	Alice	11	10	27.9	8.6	4.6	Fsh.	2	12	1908	Charlevoix, Mich.	Gloucester, Mass.
208507		Ga. s.	Alice	18	12	40.2	12.8	4.8	Fsh.	6	20	1911	Tacoma, Wash.	Seattle, Wash.
208520		Ga. s.	Alice	23	11	52.0	12.3	6.9	Fsh.	4	25	1911	East Boothbay, Me.	Boothbay, Me.
209224		St. s.	Alice	31	9	48.0	14.4	6.0	Fsh.	2	75	1909	Nacknack, Alaska	Unalaska, Alaska.
209561		Ga. s.	Alice	11	9	36.9	14.6	3.5	Frt.	1		1910	Carlstadt, N. J.	Newark, N. J.
209986		Ga. s.	Alice	23	15	43.3	14.0	6.0	Fsh.	6	30	1912	Tacoma, Wash.	Tacoma, Wash.
210093		Ga. s.	Alice	52	35	75.4	15.2	6.6	Pas.	4	100	1912	West Lake, La.	Galveston, Tex.
108918		Ga. s.	Alice A	9	6	33.1	12.2	5.5	Fsh.	1		1892	Boothbay, Me.	Southwest Harbor, Me.
107451		Ga. s.	Alice A	15	14	37.0	14.0	5.8	Frt.	2		1899	Bristol, Me.	Eastport, Me.
207974		Ga. s.	Alice A	10	7	34.0	11.0	3.2	Pas.	1	14	1909	Dagsboro, Del.	Wilmington, Del.
209723		Ga. s.	Alice B	20	13	43.0	13.0	5.2	Fsh.	1	27	1912	Seattle, Wash.	Seattle, Wash.
105195		*St. p.	Alice Brown	551	551	193.0	34.0	4.0	Tow.	40		1871	Pittsburgh, Pa.	Pittsburgh, Pa.
107684		St. s.	Alice C	81	27	63.0	18.0	8.0	Fsh.	7		1901	Manitowoc, Wis.	Grand Haven, Mich.
200298		St. s.	[6] Alice C	23	10	57.6	11.6	5.4	Tow.	5	30	1903	Springfield, La.	New Orleans, La.
202899		Ga. s.	Alice C	13	9	34.0	12.0	3.7	Frt.	1		1906	Bockton, Wash.	Pt. Townsend, Wash
106477		St. s.	Alice D	25	12	60.0	12.0	5.7	Tow.	4		1887	Stillwater, Minn.	St. Paul, Minn.
107243		Ga. s.	Alice E	7	7	26.4	13.0	4.0	Msc.	0		1895	Newport, R. I.	Newport, R. I.
106101		Ga. s.	Alice Eugene	8	7	33.6	13.3	3.2	Frt.	1		1882	Norfolk County, Va.	Norfolk, Va.
107562		Ga. s.	Alice G	8	8	31.0	11.4	5.9	Msc.	0		1900	Friendship, Me.	Portland, Me.
204452		Ga. s.	Alice H	9	8	38.4	10.5	3.8	Pas.	1		1907	Patchogue, N. Y.	Patchogue, N. Y.
206361		Ga. s.	Alice H	14	11	44.7	10.2	3.9	Pas.	1	35	1909	Marshfield, Oreg.	Coos Bay, Oreg.

[1] Formerly st. s. { *a* Alice. *b* N. Y. Centl. Ltg. Co. No. 7. *c* New York Central No. 7.

[2] Formerly *st. p. Charley Hook.
[3] Formerly st. s. Lizzie M. Conklin.
[4] Formerly st. s. Lorraine.

[5] Formerly *st. p. Valeria.
[6] Formerly st. s. Natalbany.

Merchant STEAM Vessels of the United States—Continued.

Official No.	Signal letters.	Rig.	Name of vessel.	Gross tonnage.	Net tonnage.	Length.	Breadth.	Depth.	Service.	Crew.	Indicated horsepower.	When built.	Where built.	Home port (where permanent document issues).
						Feet.	Feet.	Feet.						
107464	.....	St. s.	Alice Howard	77	45	73.1	19.6	6.2	Pas.	4	.....	1899	Peaks Island, Me.	Portsmouth, N. H.
206396	.....	Ga. s.	Alice K	7	6	35.0	8.5	3.0	Pas.	1	25	1908	Zanesville, Ohio	Wheeling, W. Va.
208703	.....	Ga. s.	Alice L	9	8	26.5	8.5	3.6	Pas.	1	20	1911	North Manitou, Mich	Grand Haven, Mich.
209806	.....	Ga. s.	Alice Louise	8	8	30.0	8.5	5.0	Pas.	2	24	1907	Fond du Lac, Wis	Milwaukee, Wis.
107765	.....	Ga. s.	Alice M	7	6	38.8	12.5	5.5	Frt.	2	.....	1885	Perry, Me.	Eastport, Me.
201166	.....	Ga. s.	Alice M	9	7	32.4	7.4	3.4	Pas.	2	35	1904	St. Louis, Mo	St. Louis, Mo.
206767	.....	Ga. s.	Alice M	9	9	30.0	7.9	3.9	Pas.	1	10	1908	Atlantic City, N. J.	Somers Point, N. J.
210130	.....	Ga. s.	Alice M	10	9	34.0	10.2	4.0	Pas.	1	12	1909	Epoufette, Mich	Grand Haven, Mich.
205951	.....	Ga. s.	Alice Marion	10	6	31.7	11.8	6.0	Fsh.	1	10	1908	Friendship, Me	Southwest Harbor, Me.
204178	.....	*St. p.	Alice May	97	68	81.6	25.0	4.4	Tow.	4	115	1907	Vanceboro, Me	Bangor, Me.
202195	.....	St. s.	Alice R	31	21	53.7	15.6	6.0	Tow.	3	.....	1905	New Baltimore, N. Y.	Cape Vincent, N. Y.
204232	.....	Ga. s.	Alice Roper	8	6	45.0	12.2	3.2	Frt.	1	.....	1906	Norfolk, Va	Norfolk, Va.
205267	.....	Ga. s.	Alice V	8	7	36.0	12.8	3.0	Frt.	1	.....	1908	Patchogue, N. Y.	Patchogue, N. Y.
200741	.....	*St. p.	[1] Alice B. Miller	90	90	130.4	27.0	4.0	Pas.	20	.....	1904	Jeffersonville, Ind	Vicksburg, Miss.
106585	.....	Ga. s.	Alice E. Walker	14	9	58.0	15.7	3.3	Oys.	2	.....	1888	Oriole, Md	Newport News, Va.
106330	.....	St. s.	Alice L. Barr	50	25	83.8	16.8	6.0	Pas.	10	.....	1884	Cincinnati, Ohio	Evansville, Ind.
106469	.....	St. s.	Alice M. Gill	264	202	127.0	28.0	10.0	Frt.	10	300	1887	Grand Haven, Mich	Detroit, Mich.
106435	.....	Ga. s.	Alice M. Newton	5	5	27.4	12.2	3.0	Msc.	1	.....	1886	Patchogue, N. Y	Greenport, N. Y.
209803	.....	Ga. s.	Alice and Ruby	13	9	37.6	11.0	5.5	Frt.	1	.....	1912	Deer Isle, Me.	Deer Isle, Me.
107662	.....	St. s.	Alicia	43	29	71.5	15.3	7.9	Fsh.	2	.....	1901	East Boston, Mass	Machias, Me.
127680	K.R.W.D.	St. y.	[2] ALICIA	174	118	128.0	19.8	10.4	Yct.	15	700	1902	New York, N. Y.	Wilmington, Del.
106492	.....	Ga. s.	Alida	5	5	29.6	11.7	2.6	Msc.	0	.....	1887	Greenwich, Conn	Newark, N. J.
106426	.....	Ga. s.	Alida V	6	5	29.3	13.3	3.3	Msc.	3	.....	1886	Patchogue, N. Y	Patchogue, N. Y.
201977	K.T.V.M.	Ga. y.	[3] Alisbe	20	16	61.6	10.0	5.6	Yct.	1	.....	1905	New York, N. Y.	New York, N. Y.
107636	K.R.D.M.	St. s.	Alitak	115	73	91.0	23.5	10.0	Frt.	11	225	1901	Alameda, Cal	San Francisco, Cal.
107683	.....	Ga. s.	Alix	6	5	30.0	11.5	5.0	Oys.	1	.....	1882	Cape Charles, Va.	Cape Charles, Va.
106260	K.C.J.T.	St. s.	Al-Ki ⊙	1,259	888	200.1	38.2	23.3	Pas.	38	600	1884	Bath, Me	Ketchikan, Alaska.
205391	.....	Ga. s.	Allamakee II	10	9	43.9	8.1	4.7	Pas.	2	40	1908	St. Louis, Mo.	St. Louis, Mo.
106019	J.V.M.G.	St. s.	*Allegheny* ⊙	1,704	1,079	250.0	38.5	16.6	Frt.	26	1,500	1881	Philadelphia, Pa	Baltimore, Md.
120408	K.F.G.M.	St. y.	[4] Allegheny	127	67	112.2	18.1	10.7	Yct.	12	300	1888	Brooklyn, N. Y	New York, N. Y.
207792	.....	St. s.	ALLEGHENY	3,898	2,967	350.0	46.0	31.0	Frt.	17	1,700	1910	Wyandotte, Mich	Erie, Pa.
205004	K.W.N.C.	Ga. y.	Allegro	191	130	108.4	20.1	12.4	Yct.	11	360	1908	Essington, Pa	Philadelphia, Pa.
206381	.....	Ga. s.	Allen C	15	9	42.1	12.8	4.7	Frt.	1	36	1909	Friendship, Me	Ellsworth, Me.
105778	.....	St. s.	Allenton	24	12	57.7	11.3	5.6	Tow.	2	.....	1878	Buffalo, N. Y	Marquette, Mich.
115663	.....	St. s.	[5] Allentown	46	23	68.0	16.8	7.0	Tow.	5	92	1879	Tottenville, N. Y	Perth Amboy, N. J.
207779	.....	Ga. s.	Allentown	10	6	38.0	9.0	3.7	Pas.	0	25	1910	Seattle, Wash	Seattle, Wash.
106443	K.D.N.C.	St. s.	*Aliança* ⊙	3,905	2,364	335.0	42.0	15.0	Pas.	94	3,200	1886	Chester, Pa	New York, N. Y.
107247	K.M.V.D.	St. s.	Alliance ⊙	679	431	164.4	35.6	12.0	Pas.	19	637	1896	Fairhaven, Cal	San Francisco, Cal.
107749	.....	St. s.	Allie	7	6	44.0	12.0	3.0	Tow.	4	.....	1902	Newbern, N. C	Newbern, N. C.
107851	.....	*St. p.	Allie	53	53	76.2	19.3	2.8	Tow.	25	.....	1903	Bowling Green, Ky	Nashville, Tenn.
200309	.....	Ga. s.	Allie B	11	8	44.0	11.0	4.6	Fsh.	4	.....	1903	West Bay City, Mich	Port Huron, Mich.
207976	.....	Ga. s.	Allie May	11	7	36.0	9.3	2.7	Pas.	1	10	1909	Ocean View, Del.	Wilmington, Del.
107089	.....	St. s.	Allie R	10	6	37.6	14.5	4.0	Tow.	3	.....	1894	Milton, Fla	Pensacola, Fla.
107647	.....	*Ga. p.	Allie Riggs	7	7	42.7	14.0	2.4	Msc.	1	.....	1901	Concord, Ky	Cincinnati, Ohio.
106925	.....	St. s.	Allie E. Shipman	39	28	61.0	14.4	5.6	Tow.	7	95	1892	Manitowoc, Wis	Milwaukee, Wis.
208894	.....	Ga. y.	Allis	20	13	42.0	10.6	7.3	Yct.	2	40	1909	Chicago, Ill	Chicago, Ill.
107852	.....	Ga. y.	Allure	18	15	60.0	9.7	3.8	Yct.	3	.....	1903	Mariner Harbor, N. Y.	New York, N. Y.
107369	.....	*St. p.	Alma	41	41	100.0	21.0	3.8	Tow.	7	.....	1898	Leavenworth, Ind	Evansville, Ind.
107653	.....	St. s.	Alma	165	110	110.0	21.0	5.0	Pas.	6	.....	1901	Fairfield, N. C	Elizabeth City, N. C.
107657	.....	Ga. p.	Alma	11	10	42.0	15.0	2.6	Pas.	1	.....	1901	Rio Vista, Cal	San Francisco, Cal.
204000	.....	*St. p.	Alma	36	36	95.4	17.7	2.8	Pas.	6	.....	1907	Point Pleasant, W. Va.	Cincinnati, Ohio.
205545	.....	Ga. s.	Alma	12	9	48.0	10.0	2.4	Pas.	3	15	1908	Manteo, N. C	Elizabeth City, N. C.
206802	.....	Ga. s.	Alma	12	8	36.0	11.2	3.7	Fsh.	2	20	1909	Seattle, Wash	Seattle, Wash.
209284	.....	Ga. s.	Alma	7	5	39.0	10.0	3.0	Oys.	1	24	1911	Morgan City, La	Brashear, La.
206974	.....	Ga. s.	Alma Gray	14	10	56.5	14.5	3.0	Pas.	1	37	1909	Morehead City, N. C	Edenton, N. C.
207975	.....	Ga. s.	Alma Maud	9	6	33.0	10.0	3.1	Pas.	1	14	1909	Dagsboro, Del	Wilmington, Del.
204055	.....	Ga. s.	Alma May	26	17	60.5	13.1	3.8	Pas.	2	.....	1907	Seville, Fla	Jacksonville, Fla.
206802	.....	St. s.	Alma O	22	15	41.0	14.6	5.9	Tow.	5	.....	1909	Brunswick, Ga	Do.
206237	.....	Ga. s.	Alma P	12	10	39.7	12.4	4.4	Frt.	3	40	1909	Port Clinton, Ohio	Sandusky, Ohio.
208554	.....	Ga. s.	Alma S	19	8	47.2	12.3	3.5	Pas.	1	28	1911	Dames Point, Fla	Jacksonville, Fla.
107632	.....	*Ga. p.	Alma S	11	11	48.0	9.0	3.0	Msc.	1	.....	1901	Newport, Ky	Cincinnati, Ohio.
201192	.....	*St. p.	Almande	73	73	101.0	17.8	3.0	Tow.	9	60	1904	Decatur, Ala	Chattanooga, Tenn.
201925	.....	St. s.	Almeda	10	7	38.0	12.0	4.5	Pas.	5	25	1904	Lonsdale, R. I	Providence, R. I.
1254	.....	Ga. s.	Almira	14	13	47.8	14.6	4.6	Fsh.	3	.....	1866	Groton, Conn	Greenport, N. Y.
106361	.....	St. s.	Almira	19	13	55.3	12.4	4.2	Pas.	2	.....	1885	Clifton, N. Y	Albany, N. Y.
208614	.....	St. s.	Almont	9	8	34.6	9.8	3.4	Frt.	3	15	1911	Georgetown, S. C	Georgetown, S. C.
107839	.....	Ga. s.	Aloha	14	14	44.0	11.2	4.6	Frt.	3	.....	1903	Terminal Island, Cal	San Diego, Cal.
203756	K.V.S.G.	Ga. y.	Aloha	42	37	75.2	14.2	6.6	Yct.	2	.....	1906	Long Island City, N. Y.	New York, N. Y.
203880	.....	Ga. s.	Aloha	11	8	38.0	10.2	4.3	Pas.	1	.....	1907	Ballard, Wash	Pt. Townsend, Wash.
207367	L.B.K.S.	St. y.	ALOHA ⊙	659	329	180.1	35.6	17.0	Yct.	33	400	1910	Quincy, Mass	New York, N. Y.
107047	.....	*St. p.	Alonzo C. Church	332	332	172.3	43.3	6.5	Fer.	5	500	1893	Jeffersonville, Ind	St. Louis, Mo.
105355	.....	Ga. s.	Alonzo E. Smith	18	18	50.4	17.5	4.4	Oys.	3	.....	1873	Port Jefferson, N. Y.	Perth Amboy, N. J.

[1] Formerly *st. p. Frank B. Hayne.

[2] Formerly st. y. {a Coranto. b Issaquena.

[3] Formerly ga. y. Vim.

[4] Formerly {a st. y. Narod. b st. y. Avenel.

[5] Formerly st. s. Sallie P. Lindermann.

Merchant STEAM Vessels of the United States—Continued.

Official No.	Signal letters.	Rig.	Name of vessel.	Gross tonnage.	Net tonnage.	Length.	Breadth.	Depth.	Service.	Crew.	Indicated horsepower.	When built.	Where built.	Home port (where permanent document issues).
						Feet.	Feet.	Feet.						
206130		St. s.	ALPENA	2,886	1,787	356.0	47.2	27.0	Frt.	20	1,400	1909	Wyandotte, Mich	Detroit, Mich.
107027		Ga. s.	Alpha	22	21	56.0	14.0	6.0	Fsh.	6		1893	Alameda, Cal	Los Angeles, Cal.
107235		Ga. s.	Alpha	8	7	30.3	11.2	3.3	Oys.	1		1896	Freeport, N. Y	Patchogue, N. Y.
107288		St. s.	Alpha	10	7	30.0	7.7	3.9	Frt.	1		1897	Seattle, Wash	Seattle, Wash.
107467	K. P. F. G.	Ga. y.	Alpha	36	29	73.0	12.2	5.7	Yct.	4		1899	New York, N. Y	New York, N. Y.
107658		St. s.	Alpha	36	16	53.9	14.2	6.4	Tow.	4		1901	Richardson, Wash	Pt. Townsend, Wash.
107641		Ga. s.	Alpha	5	5	27.0	10.2	5.0	Fsh.	1		1901	Friendship, Me	Machias, Me.
107661		St. s.	Alpha	35	24	57.7	15.8	6.5	Tow.	3		1901	Solomons, Md	Philadelphia, Pa.
125882		St. s.	[1] *Alpha*	366	297	161.6	23.5	8.0	Frt.	5	260	1881	Philadelphia, Pa	Somers Point, N. J.
200532		Ga. s.	Alpha	8	6	32.2	9.0	4.0	Msc.	1	12	1903	Crisfield, Md	Baltimore, Md.
202065		Ga. s.	Alpha	7	7	30.4	11.4	3.7	Oys.	1		1905	Stamford, Conn	Stamford, Conn.
204578		St. s.	Alpha	8	5	44.0	10.3	3.3	Frt.	3	18	1906	Poquoson, Va	Newport News, Va.
209042		Ga. s.	Alpha	9	7	35.3	8.7	3.1	Msc.	1	25	1911	Cordova, Alaska	Cordova, Alaska.
107427		St. s.	Alphard	32	21	55.6	15.4	6.5	Tow.	4		1898	Manitowoc, Wis	Milwaukee, Wis.
107167		Ga. s.	Alphine	15	11	40.2	14.2	4.9	Fsh.	2		1895	Charleston, S. C	Charleston, S. C.
106365		St. s.	Alpine	38	25	61.0	14.5	5.9	Pas.	3		1885	New Baltimore, N. Y	New York, N. Y.
201173		Ga. s.	Alpine	11	8	44.7	11.6	3.8	Pas.	1		1904	South Freeport, Me	Portland, Me.
81678		St. s.	[2] Alright	48	28	67.0	19.4	6.2	Fsh.	5		1899	Battery Park, Va	Newport News, Va.
130194	J. V. G. F.	Ga. y.	[3] Alsacienne	154	146	116.0	25.0	11.5	Yct.	15		1881	Brooklyn, N. Y	New York, N. Y.
106830		St. s.	Alta	8	5	37.0	10.5	3.9	Tow.	1		1899	Eagle Harbor, Wash	Pt. Townsend, Wash.
204519		*Ga. p.	Alta	13	13	50.0	11.0	3.0	Frt.	2	12	1907	Kansas City, Kans	Kansas City, Mo.
106953		*St. p.	Altamaha	346	219	128.8	29.3	4.6	Pas.	9	75	1892	Doctortown, Ga	Savannah, Ga.
204866	K.W.M.G.	St. s.	ALTAMAHA	2,667	2,046	300.0	41.0	25.8	Frt.	28	1,200	1908	Quincy, Mass	New York, N. Y.
200394		Ga. s.	Alteiro	13	5	34.9	9.6	4.7	Tow.	1		1903	Washington, N. C	Washington, D. C.
107178		Ga. s.	Altha	8	6	37.3	9.2	4.2	Pas.	0		1893	Wayzata, Minn	St. Paul, Minn.
209423		Ga. y.	Althea	8	8	28.0	9.0	4.0	Yct.	2	12	1911	Green Bay, Wis	Milwaukee, Wis.
116572		St. y.	[4] Althea	26	13	69.0	12.0	5.7	Yct.	3		1893	Boston, Mass	Cape Vincent, N. Y.
204159	K.W.C.V.	Ga. y.	Althea	25	22	51.6	12.0	5.4	Yct.	4		1907	Long Island City, N. Y	Detroit, Mich.
206486		Ga. s.	Althea	9	6	34.5	10.2	3.8	Pas.	1	16	1909	Noank, Conn	Stonington, Conn.
209665		Ga. s.	Althea	13	12	43.0	11.0	4.4	Frt.	0	6	1910	Portland, Oreg	Portland, Oreg.
203057		Ga. s.	Alton	7	6	43.1	9.3	3.5	Pas.	2	16	1905	Sandusky, Ohio	Sandusky, Ohio.
204109		St. p.	Alton	800	800	241.1	38.0	7.3	Pas.	41	1,350	1906	Jefferson, Ind	St. Louis, Mo.
107453		*St. p.	Altona	328	241	123.4	29.7	4.8	Fsh.	8	150	1899	Portland, Oreg	Pt. Townsend, Wash.
210010		Ga. s.	Altonia	13	6	48.0	10.8	6.0	Pas.	3	50	1912	Fort Dodge, Iowa	Dubuque, Iowa.
105485		St. s.	*Altoona*	63	31	77.2	16.1	9.0	Tow.	5		1875	Camden, N. J	Philadelphia, Pa.
200570		Ga. s.	Altoona	13	9	44.6	11.4	4.0	Pas.	1		1903	Astoria, Oreg	Astoria, Oreg.
106852		Ga. s.	Alva	15	14	40.9	14.6	6.0	Fsh.	2		1891	Bristol, Me	Rockland, Me.
106738		St. s.	Alva B	83	41	73.6	18.5	10.6	Tow.	6		1890	Buffalo, N. Y	Cleveland, Ohio.
106396		Ga. s.	Alva and Hettie	10	9	52.6	14.5	3.2	Frt.	1		1885	St. Michaels, Md	Baltimore, Md.
107730		Ga. s.	Alvah Ellwood	7	6	27.8	11.2	5.5	Fsh.	3		1902	Friendship, Me	Vinalhaven, Me.
206090		St. s.	ALVA C. DINKEY	7,514	5,822	580.0	58.0	32.0	Frt.	25	1,880	1909	Lorain, Ohio	Duluth, Minn.
107557		St. s.	Alvah S. Chisholm, jr	478	266	150.0	35.0	8.0	Frt.	7	400	1900	Marine City, Mich	Sandusky, Ohio.
202620		Ga. s.	Alvaretta	15	11	38.4	15.3	4.7	Oys.	4		1905	Boggy, Fla	Mobile, Ala.
209993		Ga. s.	Alverene	39	26	71.2	15.0	2.6	Pas.	2	60	1912	Everett, Wash	Pt. Townsend, Wash.
207909		Ga. s.	Alveria	6	6	25.7	10.5	3.0	Pas.	1	8	1898	Wildwood, N. J	Somers Point, N. J.
204892		*Ga. p.	Alvieno	14	14	68.0	12.0	2.7	Frt.	1	15	1908	Decatur, Ala	Chattanooga, Tenn.
106292		St. s.	Alvin Brown	17	8	48.0	12.0	5.0	Tow.	2		1884	Richmond, Va	Newark, N. J.
106670		Ga. s.	Alvin C. Somers	10	5	50.2	12.3	3.4	Oys.	1		1889	St. Peters Creek, Md	Newport News, Va.
107623	K.Q.P.G.	St. y.	ALVINA	526	318	180.5	26.0	16.9	Yct.	25	1,200	1901	Wilmington, Del	Duluth, Minn.
200923		Ga. s.	Alvina	9	6	39.9	9.9	3.2	Pas.	1		1904	Astoria, Oreg	Astoria, Oreg.
106687		*St. p.	Alvira	469	443	144.0	33.6	6.0	Pas.	14	200	1889	San Francisco, Cal	San Francisco, Cal.
107153		*St. p.	Alviso	197	168	115.0	23.0	6.0	Frt.	10	75	1895	Sausalito, Cal	Do.
77043		Ga. s.	[5] Alwina H. Still	14	13	55.8	17.0	3.0	Msc.	1		1892	Bayport, N. Y	New York, N. Y.
208318		Ga. s.	Alyce B	13	9	31.6	10.0	3.5	Frt.	2	20	1911	Seattle, Wash	Pt. Townsend, Wash.
202709		*St. p.	Alys Gray	32	32	73.5	17.7	2.8	Pas.	11		1905	Madison, Ind	Louisville, Ky.
92574		St. y.	[6] Amabel	29	19	69.1	11.7	6.4	Yct.	3		1894	Nyack, N. Y	New York, N. Y.
107828	K.S.G.W.	St s.	Amackassin	266	181	121.0	30.6	9.9	Frt.	10	575	1902	Tomkins Cove, N. Y	Do.
107111	K.M.B.Q.	St. y.	Amadas	85	42	90.4	17.5	7.8	Yct.	6		1894	Searsport, Me	Baltimore, Md.
204520		Ga. s.	Amale	8	6	46.0	11.0	2.5	Oys.	2		1907	Morgan City, La	Brashear, La.
105836		St. s.	Amagansett	145	93	117.0	18.4	7.7	Fsh.	23		1879	Kennebunk, Me	Cape Charles, Va.
209976	L.C.K.H.	St. s.	Amagansett	390	172	151.6	24.1	13.0	Fsh.	54	700	1912	Rockland, Me	Greenport, N. Y.
106646		Ga. s.	Amanda Augusta	10	10	36.6	12.0	6.0	Fsh.	4		1889	Swans Island, Me	Rockland, Me.
201093		Ga. s.	Amanda Bishop	29	27	59.4	18.8	5.4	Oys.	6		1904	Patchogue, N. Y	Patchogue, N. Y.
107592		St. s.	Amanda Moore	121	83	100.0	21.8	8.6	Tow.	9		1900	Scranton, Miss	Mobile, Ala.
204837		St. s.	Amanda F. Lancraft	155	108	82.0	24.4	8.6	Oys.	6		1907	Greenport, N. Y	New Haven, Conn.
201937		St. s.	AMASA STONE	6,282	4,930	525.0	55.2	31.0	Frt.	19	1,800	1905	Wyandotte, Mich	Cleveland, Ohio.
30089		St. s.	AMAZON	3,702	2,680	376.0	46.2	25.9	Frt.	21	1,100	1897	Chicago, Ill	Do.
202394		Ga. s.	Amazon	15	10	43.0	12.0	5.0	Pas.	1	59	1905	San Francisco, Cal	San Francisco, Cal.
107348		St. s.	Amazonas	2,228	1,930	295.0	44.0	21.0	Frt.	15	800	1898	West Bay City, Mich	Duluth, Minn.
107645		Ga. s.	Amazone	7	5	30.0	9.9	4.0	Fsh.	2		1901	Richardson, Wash	Wrangell, Alaska.
106205		Ga. s.	Ambition	17	11	53.2	15.1	4.3	Oys.	1		1883	St. Michael, Md	Newport News, Va.
105837		St. s.	Amelia	123	74	81.0	27.6	8.7	Frt.	6	250	1879	Brooklyn, N. Y	New York, N. Y.
107488		Ga. s.	Amelia	9	8	40.0	13.0	3.0	Oys.	1		1899	Bayou Shaffer, La	Brashear, La.

[1] Formerly st. s. Conoho.
[2] Formerly st. s. Wright and Willis.
[3] Formerly sch. y. Norseman.
[4] Formerly st. y. {a Stellar. b Chic.
[5] Formerly ga. s. James Morrissey.
[6] Formerly st. y. Margaret.

Merchant STEAM Vessels of the United States—Continued.

Official No.	Signal letters.	Rig.	Name of vessel.	Gross tonnage.	Net tonnage.	Length.	Breadth.	Depth.	Service.	Crew.	Indicated horsepower.	When built.	Where built.	Home port (where permanent document issues).
						Feet.	Feet.	Feet.						
107694		Ga. s.	Amelia	13	11	40.0	13.8	3.8	Msc.	1		1901	Bayshore, N. Y	Patchogue, N. Y.
107817		St. s.	Amelia	29	20	74.0	16.0	5.3	Pas.	4		1903	Mobile, Ala	Mobile, Ala.
201086		Ga. s.	Amelia	14	8	53.3	10.5	4.0	Plt.	2	30	1904	South Jacksonville, Fla	Fernandina, Fla.
201404		St. s.	Amelia	16	11	41.6	14.0	5.6	Pas.	1		1904	Scranton, Miss	Gulfport, Miss.
208052	L.B.Q.W.	Ga. y.	Amelia	18	11	38.2	11.0	4.0	Yct.	3	25	1910	Essington, Pa	Philadelphia, Pa.
208357		Ga. s.	Amelia	9	7	41.0	8.5	2.4	Pas.	2	14	1911	Key West, Fla	Key West, Fla.
210066		Ga. s.	Amelia	12	8	32.5	10.0	4.1	Pas.	2	20	1912	Los Angeles, Cal	Los Angeles, Cal.
210104		Ga. s.	Americ	23	16	43.4	13.0	5.4	Fsh.	6	30	1912	Keyport, Wash	Seattle, Wash.
105573		St. s.	America	107	53	91.5	20.5	9.5	Tow.	5	350	1875	Brooklyn, N. Y	Norfolk, Va.
106638	K.J.F.B.	St. s.	AMERICA	2,171	1,748	274.7	42.2	13.0	Frt.	16	700	1889	Buffalo, N. Y	Milwaukee, Wis.
107140		St. p.	*America* ⊙	818	667	156.0	36.6	13.3	Fer.	6	500	1895	Chester, Pa	New York, N. Y.
107302		St. s.	AMERICA	123	83	80.2	21.0	12.3	Tow.	4	490	1897	Buffalo, N. Y	Buffalo, N. Y.
107367		St. s.	AMERICA ⊙	937	593	182.6	31.0	11.0	Pas.	20	450	1898	Wyandotte, Mich	Duluth, Minn.
107420		*St. p.	America	427	399	200.0	38.0	6.5	Pas.	40	500	1898	Jeffersonville, Ind	Galena, Ill.
107437		St. s.	America	91	72	93.4	20.0	6.0	Pas.	5	100	1899	Portland, Oreg	Portland, Oreg.
107533		Ga. s.	America	13	9	36.6	14.8	4.2	Pas.	3		(†)	Brooklyn, N. Y	New York, N. Y.
107733		Ga. s.	America	6	6	36.0	10.0	4.2	Pas.	1		1902	Friendship, Me	Thomaston, Me.
200161		St. s.	America	141	96	89.0	27.3	8.5	Pas.	7	310	1903	Tomkins Cove, N. Y	New York, N. Y.
204766		Ga. s.	America	11	10	42.6	15.0	3.0	Pas.	2	14	1907	Port Lavaca, Tex	Corpus Christi, Tex.
205520		Ga. s.	America	14	7	47.0	13.8	4.6	Fsh.	1	15	1908	Lubec, Me	Eastport, Me.
205673		St. s.	AMERICA	297	258	134.2	32.0	7.6	Drg.	4	150	1908	Buffalo, N. Y	Erie, Pa.
205903		*Ga. p.	America	8	6	32.7	8.3	2.5	Pas.	2	20	1908	Morrillton, Ark	Memphis, Tenn.
206324		*Ga. p.	America	13	8	50.7	13.1	3.2	Frt.	2	15	1909	Cut Off, La	New Orleans, La.
206475		Ga. s.	America	11	11	41.6	11.9	3.4	Pas.	2	30	1909	Atlantic City, N. J	Beaufort, S. C.
207287		Ga. s.	America	37	25	61.6	17.4	8.5	Fsh.	11	50	1910	Seattle, Wash	Seattle, Wash.
100170		St. s.	[1] American	20	13	47.0	12.4	6.0	Tow.	2		1876	Philadelphia, Pa	Philadelphia, Pa.
107591	K.Q.J.N.	St. s.	AMERICAN	5,591	3,643	406.8	51.1	30.3	Frt.	46	3,000	1900	Chester, Pa	New York, N. Y.
107729		*St. p.	American	190	190	158.0	27.6	4.2	Pas.	9	246	1902	New Decatur, Ala	Mobile, Ala.
201596		*St. p.	American	171	158	142.5	28.9	4.7	Pas.	20	478	1904	do	Nashville, Tenn.
721		Ga. s.	American Banner	21	19	55.5	16.0	4.0	Pas.	1		1857	Bridgeboro, N. J	New York, N. Y.
201731		*Ga. p.	American Beauty	16	10	59.0	15.3	3.3	Frt.	5		1905	New Orleans, La	New Orleans, La.
206760		Ga. s.	American Beauty	8	8	46.8	8.5	3.6	Pas.	2	28	1911	Chattanooga, Tenn	Chattanooga, Tenn.
202190		Ga. s.	American Eagle	10	7	44.0	11.7	4.0	Pas.	2		1903	Saugatuck, Mich	Chicago, Ill.
203416		*Ga. p.	American Eagle	13	6	58.7	14.1	2.6	Frt.	3		1906	Westwego, La	New Orleans, La.
201639		Ga. s.	American Reporter	7	5	40.6	8.2	4.1	Pas.	2		1904	Baltimore, Md	Baltimore, Md.
205096		St. s.	AMERICANA	1,009	558	203.0	45.0	15.8	Pas.	21	1,120	1908	Buffalo, N. Y	Buffalo, N. Y.
203036		Ga. s.	Americus	73	60	70.5	22.5	6.4	Oys.	5	85	1906	Tottenville, N. Y	New Haven, Conn.
107788		St. s.	Amerind	17	12	48.0	12.0	4.8	Pas.	1	90	1902	Tacoma, Wash	Seattle, Wash.
107068		Ga. s.	Amethyst	12	12	51.0	16.7	3.2	Pas.	4		1893	Biloxi, Miss	Mobile, Ala.
106160		Ga. s.	Amie	13	11	45.0	13.0	4.0	Fsh.	2		1883	Greenport, N. Y	Greenport, N. Y.
208512		*Ga. p.	Amorieta	10	6	31.2	9.0	2.5	Pas.	1	12	1911	Fort Smith, Ark	Memphis, Tenn.
107175	K.W.D.G.	Ga. y.	AMORITA	69	62	69.0	20.0	15.6	Yct.	15		1895	Wilmington, Del	Chicago, Ill.
202218		Ga. y.	Amorita	11	8	53.5	9.9	3.7	Yct.	3	20	1903	Alexandria Bay, N. Y	Cape Vincent, N. Y.
86299		St. p.	[2] Amphion	491	341	209.9	28.3	9.1	Pas.	18	507	1893	Port Richmond, N. Y	New York, N. Y.
107633		Ga. s.	Amphion	20	14	48.0	14.2	4.8	Pas.	3		1901	Bridgeport, Conn	Do.
3677		Ga. y.	[3] Amrita	23	20	58.4	10.5	4.5	Yct.	3		1895	New York, N. Y	Boston, Mass.
208594		St. s.	[4] Amsterdam	23	16	50.4	12.4	5.9	Tow.	3	30	1901	Schenectady, N. Y	Albany, N. Y.
107220		Ga. s.	Amy	5	5	24.2	11.6	3.6	Fsh.	1		1896	Osterville, Mass	Hyannis, Mass.
204418		Ga. s.	Amy B	37	33	49.8	17.0	5.8	Frt.	3	60	1907	Tottenville, N. Y	Port Arthur, Tex.
200618		*St. p.	Amy Hewes	85	85	115.0	25.0	3.2	Pas.	8		1903	Franklin, La	Brashear, La.
106962		St. s.	Anabel	47	34	65.3	16.0	7.0	Fsh.	7		1892	Manitowoc, Wis	Grand Haven, Mich.
204874		Ga. s.	Anacapa	13	7	34.1	12.8	3.6	Pas.	2	30	1906	Everett, Wash	Los Angeles, Cal.
106494		Ga. y.	Anaconda	32	30	51.3	18.0	7.3	Yct.	3		1887	Brooklyn, N. Y	Stonington, Conn.
207586		Ga. y.	[5] Anado	28	24	55.4	12.1	5.2	Yct.	3	50	1910	Boston, Mass	New York, N. Y.
107463	K.P.D.M.	St. y.	Anago	17	10	54.4	9.4	5.3	Yct.	3		1899	South Boston, Mass	Do.
107189	K.M.J.T.	St. y.	[6] ‡Anahma	232	158	158.5	21.7	10.7	Yct.	19	950	1895	Baltimore, Md	Do.
209693		Ga. s.	Analbern	18	11	70.0	16.3	3.1	Fsh.	2	25	1912	Irvington, Va	Tappahannock, Va.
107421		*St. p.	Anawanda	31	15	46.0	12.0	3.5	Prs.	5		1898	St. Michael, Alaska	St. Michael, Alaska.
117125	K.R.N.T.	St. s.	[7] ANCON ⊙	9,606	6,195	489.5	58.0	28.9	Pas.	98	4,000	1902	Sparrow Point, Md	New York, N. Y.
106926		St. s.	ANDASTE	1,573	1,256	266.9	38.1	17.9	Frt.	12	856	1892	Cleveland, Ohio	Marquette, Mich.
201325		*Ga. p.	Andree Maxene	11	11	57.7	16.2	2.0	Tow.	2		1904	Concord, Ky	Cincinnati, Ohio.
107267		St. s.	ANDREW CARNEGIE	4,106	3,067	403.0	48.0	24.3	Frt.	22	1,425	1897	Cleveland, Ohio	Cleveland, Ohio.
107306		St. p.	ANDREW CHRISTY	830	522	170.0	48.0	7.4	Fer.	6	1,000	1897	Jeffersonville, Ind	St. Louis, Mo.
207527		Ga. s.	Andrew N	17	11	42.4	12.6	4.0	Fsh.	6	20	1910	Seattle, Wash	Seattle, Wash.
205925		Ga. s.	Andrew Z	13	9	36.5	12.4	4.5	Fsh.	5	20	1908	Tacoma, Wash	Do.
209600		Ga. s.	Andrew Z II	27	18	49.0	15.0	6.1	Fsh.	8	40	1912	do	Tacoma, Wash.
106734		St. s.	Andrew A. McLean	23	11	50.5	15.0	7.2	Tow.	3		1890	West Bay City, Mich	Port Huron, Mich.
208478		St. s.	ANDREW H. GREEN	115	55	86.2	21.0	10.3	Tow.	10	550	1911	Ferrysburg, Mich	Chicago, Ill.
208154		St. s.	Andrew J. Ward	36	16	52.6	16.9	7.2	Tow.	3	125	1910	Boston, Mass	Boston, Mass.
206167		St. s.	ANDREW S. UPSON	4,442	3,120	380.0	52.0	28.0	Frt.	22	1,440	1909	Cleveland, Ohio	Cleveland, Ohio.
107225		St. s.	Andy	53	36	68.8	17.2	8.6	Tow.	7	250	1896	Benton Harbor, Mich	Chicago, Ill.
203749		Ga. s.	Angel	15	15	44.0	14.0	4.0	Msc.	4		1906	Tarpon Springs, Fla	Cedar Keys, Fla.

[1] Formerly st. s. Irwin.
[2] Formerly st. p. Glen.
[3] Formerly st. y. {a Blitz. b Nepahwin.
[4] Formerly ga. s. B. B. Odell, jr.
[5] Formerly ga. s. {a Helen E. b Ramona.
[6] Formerly st. y. Anita.
[7] Formerly st. s. Shawmut.
† Rebuilt 1896.
‡ Composite.

Merchant STEAM Vessels of the United States—Continued.

Official No.	Signal letters.	Rig.	Name of vessel.	Gross tonnage.	Net tonnage.	Length.	Breadth.	Depth.	Service.	Crew.	Indicated horsepower.	When built.	Where built.	Home port (where permanent document issues).
						Feet.	Feet.	Feet.						
106639		St. s.	Angeles	62	44	58.5	17.7	8.3	Tow.	18		1889	Port Angeles, Wash	Portland, Oreg.
106390		St. s.	Angella B. Nickerson	46	26	70.6	15.0	6.8	Fsh.	10		1886	Boothbay, Me	Provincetown, Mass.
107494		St. s.	ANGELINE	4,644	3,538	423.9	51.9	28.0	Frt.	22	1,150	1899	Wyandotte, Mich	Cleveland, Ohio.
203876		*Ga. p.	Angeline	14	14	48.8	16.0	2.8	Pas.	4		1905	Edwardsville, Ill	Memphis, Tenn.
205843		Ga. s.	Angeline II	20	15	60.2	10.0	2.5	Pas.	4		1908	Grafton, Ill	Do.
107762		Ga. s.	Angie B. Watson	65	36	74.3	21.3	8.5	Fsh.	4		1902	East Boothbay, Me	Portland, Me.
106093		St. s.	*Angie and Nellie*	45	34	64.5	16.9	6.5	Tow.	5		1882	Wilmington, Del	Brunswick, Ga.
91079		St. p.	[1]*Angler*	409	299	166.5	28.0	8.0	Pas.	24	545	1878	do	Washington, D. C.
105896		St. s.	Angler	18	9	54.1	12.2	5.2	Tow.	2		1880	Detroit, Mich	Marquette, Mich.
107001		Ga. s.	Angler	9	6	43.2	10.6	4.3	Pas.	1		1893	Marcus Hook, Pa	Philadelphia, Pa.
107528		Ga. s.	Angler	15	14	41.5	15.0	4.5	Fsh.	4		1900	Greenport, N. Y	Greenport N.Y.
205110		Ga. s.	Angler	14	13	46.8	14.0	4.1	Fsh.	5	30	1908	Pocomoke City, Md	New York, N. Y.
209669		Ga. s.	Angler	31	15	60.0	17.6	5.6	Fsh.	3	75	1912	Greenwich, N. J	Somers Point, N. J.
203349		Ga. s.	Anglesea	8	6	30.8	12.4	4.0	Fsh.	1		1892	Camden, N. J	Do.
204806		Ga. s.	Anglesea	11	8	32.2	15.7	3.4	Frt.	2		1907	Brunswick, Ga	Brunswick, Ga.
105373		St. s.	Anita	14	9	49.9	10.0	2.5	Pas.	1		1872	Peekskill, N. Y	New York, N. Y.
106547	K. J. D. S.	St. y.	Anita	74	50	97.0	15.5	6.5	Yct.	9		1888	Brooklyn, N. Y	Do.
201693		Ga. y.	Anita	16	6	49.3	11.0	3.5	Yct.	3	25	1904	Bascom, Ohio	Tampa, Fla.
203431		Ga. s.	Anita	25	13	63.5	14.7	3.6	Pas.	1		1906	Galveston, Tex	Galveston, Tex.
204813		Ga. s.	Anita	10	7	34.0	9.6	2.8	Mac.	2		1907	Boulder Bay, Alaska	Valdez, Alaska.
207044		Ga. s.	Anita	7	5	30.8	9.8	4.0	Tow.	1	50	1994	San Francisco, Cal	San Francisco, Cal.
209394		Ga. s.	Anita	10	6	31.4	13.0	3.7	Frt.	2	25			New York, N. Y.
204775		Ga. s.	Anita D	22	22	55.0	12.7	4.6	Pas.	3		1907	East San Pedro, Cal	Los Angeles, Cal.
205766		Ga. s.	Anita Phillips	21	14	52.5	14.0	4.3	Fsh.	8	14	1908	Juneau, Alaska	Juneau, Alaska.
106984		St. s.	Ann Arbor, No. 2 ⊙	1,144	572	264.2	53.0	14.2	Pas.	27	325	1892	Toledo, Ohio	Grand Haven, Mich.
107418		St. s.	ANN ARBOR, No. 3 ⊙	1,677	996	258.3	52.3	15.3	Pas.	21	1,200	1898	Cleveland, Ohio	Do.
203695		St. s.	ANN ARBOR, No. 4 ⊙	1,884	1,082	259.0	52.0	19.0	Pas.	27	1,170	1906	do	Do.
208261		St. s.	ANN ARBOR, No. 5 ⊙	2,884	1,961	360.0	56.3	18.9	Fer.	30	3,000	1910	Toledo, Ohio	New York, N. Y.
206835		St. p.	Ann Bailey	38	38	70.3	22.4	3.4	Fer.	1		1909	Point Pleasant, W. Va	Wheeling, W. Va.
209441		Ga. s.	Ann Cora	18	10	43.8	12.9	4.4	Frt.	2	40	1911	Tarpon Springs, Fla	Tampa, Fla.
207971		*St. p.	Ann Maria	9	9	46.8	10.0	2.5	Frt.	3	10	1910	Hematite, Ky	Paducah, Ky.
106709		St. s.	Anna	39	19	55.0	14.5	6.8	Fsh.	3		1899	Berkley, Va	Norfolk, Va.
106966		St. s.	Anna	25	12	62.0	14.2	5.9	Fsh.	5		1892	Grand Haven, Mich	Grand Haven, Mich.
205109		Ga. s.	Anna	12	8	32.8	14.4	4.7	Frt.	1	16	1908	Holly Oak, Del	Wilmington, Del.
205276		Ga. s.	Anna	12	8	38.0	10.0	3.0	Fsh.	1	16	1908	Wrangell, Alaska	Wrangell, Alaska.
205284		Ga. s.	Anna	6	6	26.6	12.0	4.0	Fsh.	1	9	1908	Osterville, Mass	Barnstable, Mass.
205712		St. s.	Anna	21	14	44.8	12.6	5.6	Fsh.	3	24	1908	Manitowoc, Wis	Milwaukee, Wis.
205866		*Ga. p.	Anna	11	8	35.0	6.5	2.3	Pas.	2	15	1908	Louisville, Ky	Louisville, Ky.
208847		Ga. s.	Anna	5	5	30.7	6.9	2.6	Pas.	1	6	1910	Cairo, Ill	Cairo, Ill.
107831		St. s.	Anna B	9	6	33.0	9.0	4.0	Pas.	1		1903	Long Branch, Wash	Tacoma, Wash.
107759		St. s.	Anna Barron	82	56	76.8	19.2	7.5	Tow.	5	120	1902	Astoria, Oreg	Portland, Oreg.
106531		Ga. s.	Anna Bell	28	25	52.0	20.0	4.5	Tow.	2		1888	Paulsboro, N. J	Bridgeton, N. J.
106624		Ga. s.	Anna Bell	7	6	30.7	13.7	3.3	Msc.	1		1888	Oyster Bay, N. Y	New York, N. Y.
150297		St. s.	[2]Anna Belle	61	41	62.5	15.3	5.8	Pas.	4		1883	Bath, Me	Castine, Me.
105654		Ga. s.	Anna Frances	6	5	50.3	12.8	2.7	Frt.	2		1876	Somerset County, Md	Baltimore, Md.
208775		Ga. s.	Anna H	29	24	56.0	17.0	4.5	Frt.	3	30	1911	Greenwich Pier, N. J	Camden, N. J.
206441		Ga. s.	Anna J	7	6	31.0	8.0	2.7	Fsh.	2	8	1900	Ludington, Mich	Grand Haven, Mich.
209581		Ga. s.	Anna J	10	8	38.2	10.5	3.2	Pas.	1	24	1912	Eulalia, Fla	Jacksonville, Fla.
202829		Ga. s.	Anna K	12	9	39.5	12.6	4.1	Msc.	2		1906	Oceanus, N. Y	New York, N.Y.
205807		*Ga. p.	Anna Lee	6	5	43.0	12.0	3.0	Frt.	3		1908	Clarksville, Tenn	Nashville, Tenn.
201547		Ga. s.	Anna Long	25	6	54.6	19.8	3.3	Oys.	7		1904	Biloxi, Miss	New Orleans, La.
208148		*Ga. p.	Anna Lou	12	7	30.4	7.3	1.9	Pas.	1	18	1910	Conway, Ark	Memphis, Tenn.
1481		Ga. s.	Anna M	11	10	39.2	13.7	4.3	Fsh.	3	20	1867	Brooklyn, N. Y	Newport, R. I.
107673		St. y.	Anna M	92	58	80.0	19.0	3.6	Msc.	3		1895	Oshkosh, Wis	Milwaukee, Wis.
107770		Ga. s.	Anna M	6	5	32.0	12.0	3.0	Pas.	1		1902	Somers Point, N. J	Somers Point, N. J.
208935		Ga. s.	Anna May	9	6	30.0	8.5	3.3	Tow.	1	35	1911	Bremerton, Wash	Seattle, Wash.
209970		Ga. s.	Anna Olga	25	17	49.4	14.3	4.6	Fsh.	5	35	1912	Poulsbo, Wash	Do.
206958		Ga. s.	Anna Porter	14	9	49.0	11.9	3.0	Frt.	1	50	1909	South Bend, Wash	Pt. Townsend, Wash.
105911		Ga. s.	Anna W	6	6	38.0	11.0	2.4	Oys.	15	10	1880	New Haven, Conn	Providence, R. I.
107676	K. R. D. J.	St. s.	Anna W	204	139	103.5	25.5	10.5	Tow.	5	500	1901	Philadelphia, Pa	Wilmington, Del.
107846		St. s.	ANNA C. MINCH	4,285	3,229	380.0	50.0	28.0	Frt.	22	1,460	1903	Cleveland, Ohio	Cleveland, Ohio.
210216		St. s.	Anna C. Wilson	100	68	91.0	20.4	7.0	Pas.	7	150	1912	Saugatuck, Mich	Grand Haven, Mich.
201451	K. T. L. C.	St. s.	Anna E. Combes	138	114	113.6	23.2	6.6	Frt.	8	160	1904	East Rockaway, N. Y	Stamford, Conn.
106429		St. s.	Anna F. Onen	22	15	53.9	12.4	5.6	Fsh.	7		1886	Youngstown, N. Y	Buffalo, N. Y.
201286		St. s.	[3]Anna J. Brooks	48	32	68.6	17.8	7.0	Tow.	5		1904	New Baltimore, N. Y	New York, N. Y.
106878		Ga. s.	Anna M. Dawson	6	6	31.5	16.8	3.3	Oys.	3		1891	Rhode River, Md	Annapolis, Md.
200838		Ga. s.	Anna M. Frome	45	19	69.5	20.8	5.7	Oys.	2		1904	Greenwich, N. J	Camden, N. J.
106053		St. s.	Anna S. Cooper	85	42	91.9	21.5	7.3	Tow.	7		1882	New Orleans, La	Pittsburgh, Pa.
207259		Ga. s.	Anna and Ella	23	17	57.0	18.0	5.0	Frt.	8		1910	Greenwich, N. J	New York, N. Y.
202393		*Ga. p.	Annadell	13	13	48.8	12.3	2.8	Fer.	2		1905	Portland, Me	St. Louis, Mo.
106693		St. p.	*Annapolis*	877	483	202.5	65.2	14.3	Pas.	20	1,200	1889	Baltimore, Md	Baltimore, Md.
116539		St. p.	[4]†Annapolis	485	336	174.0	28.0	6.6	Pas.	25	466	1892	do	Do.
205336	K. W. Q. H.	Ga. y.	Annaweta	27	27	51.0	12.5	6.0	Yct.	2	75	1908	East Greenwich, R. I	Norfolk, Va.
106284		Ga. s.	Anne	13	6	34.2	14.8	3.7	Oys.	3		1884	Smithtown, N. Y	New York, N.Y.

[1] Formerly st. p. Mary Morgan. [2] Formerly st. s. Percy V. [3] Formerly st. s. J. H. Randerson. [4] Formerly st. p. Sassafras. † Composite.

Merchant STEAM Vessels of the United States—Continued.

Official No.	Signal letters.	Rig.	Name of vessel.	Gross tonnage.	Net tonnage.	Length.	Breadth.	Depth.	Service.	Crew.	Indicated horsepower.	When built.	Where built.	Home port (where permanent document issues).
						Feet.	Feet.	Feet.						
201088	.....	St. s.	ANNE ARUNDEL	795	630	174.0	36.0	10.2	Pas.	44	500	1904	Baltimore, Md	Baltimore, Md.
207356	.....	Ga. s.	Anne J. Larsen	37	25	54.2	15.4	6.5	Fsh.	10	.....	1910	Dockton, Wash	Pt. Townsend, Wash.
207437	.....	Ga. s.	Annetta	10	7	39.2	12.3	3.3	Frt.	1	10	1910	Cove, Tex	Galveston, Tex.
204057	.....	Ga. s.	Annetta V	12	9	50.0	11.0	4.0	Frt.	2	.....	1907	Cambridge, Md	Baltimore, Md.
3430	.....	Ga. s.	[1] Annex	30	28	59.0	17.0	3.9	Frt.	3	.....	1889	North Kingston, R. I	Greenport, N. Y.
105997	.....	St. s.	Annex	16	13	36.0	10.0	3.7	Tow.	3	.....	1881	Rondout, N. Y	Albany, N. Y.
107187	.....	St. p.	Annex	529	416	139.3	31.1	12.3	Fer.	5	425	1895	Tomkins Cove, N. Y	Norfolk, Va.
106860	.....	St. p.	Annex 5	507	406	136.7	31.6	11.8	Fer.	8	425	1891	Wilmington, Del	Camden, N. J.
23756	.....	St. s.	[2] Annie	30	15	60.5	12.5	7.0	Tow.	4	.....	1868	New Baltimore, N. Y	Albany, N. Y.
105395	.....	Ga. s.	Annie	9	7	42.0	11.5	3.4	Oys.	1	.....	1870	Newark, Md	Newport News, Va.
105417	.....	Ga. s.	Annie	13	12	37.0	14.1	5.0	Frt.	1	.....	1872	Eastport, Me	Eastport, Me.
106164	.....	St. s.	Annie	27	13	57.1	15.6	6.6	Tow.	4	.....	1883	Baltimore, Md	Baltimore, Md.
106271	.....	St. s.	Annie	75	37	80.0	18.0	8.0	Tow.	4	.....	1884	Alexandria, Va	Toledo, Ohio.
106483	.....	St. s.	Annie	20	10	51.5	13.3	5.0	Tow.	2	.....	1887	Alameda, Cal	San Francisco, Cal.
106560	.....	Ga. s.	Annie	6	5	30.0	12.4	3.0	Oys.	1	.....	1886	Babylon, N. Y	Patchogue, N. Y.
106633	.....	St. s.	Annie	78	48	75.0	20.5	9.2	Tow.	6	.....	1889	Lorain, Ohio	Cleveland, Ohio.
106796	.....	Ga. s.	Annie	14	10	42.3	13.0	4.9	Fsh.	2	.....	1890	Seattle, Wash	Wrangell, Alaska.
106875	.....	Ga. s.	Annie	5	5	26.3	12.2	3.8	Oys.	1	.....	1883	Saunderstown, R. I	Bridgeport, Conn.
106942	.....	Ga. s.	Annie	14	10	45.0	14.4	3.0	Fsh.	2	.....	1892	Cedar Keys, Fla	Key West, Fla.
106964	.....	St. s.	Annie	23	11	60.0	11.6	6.0	Tow.	8	.....	1892	Cedar Bayou, Tex	Houston, Tex.
107560	.....	Ga. s.	Annie	13	9	43.3	10.5	4.1	Frt.	1	.....	1896	Portland, Oreg	Astoria, Oreg.
136750	.....	St. s.	[3] Annie	72	45	97.0	23.3	6.5	Pas.	8	.....	1899	Pocomoke City, Md	Norfolk, Va.
201185	.....	Ga. s.	Annie	12	8	36.1	10.8	4.5	Msc.	1	8	1900	Chenega, Alaska	Cordova, Alaska.
203000	.....	St. p.	Annie	29	29	55.3	27.0	3.2	Pld.	3	.....	1906	Bay City, Mich	Port Huron, Mich.
203945	.....	Ga. s.	Annie	12	8	50.0	13.6	3.7	Frt.	2	.....	1907	Frederica, Ga	Brunswick, Ga.
206576	.....	Ga. s.	Annie	16	11	39.3	12.4	5.2	Fsh.	2	20	1909	Seattle, Wash	Pt. Townsend, Wash.
207843	.....	*St. p.	Annie	28	19	64.5	14.6	3.0	Pas.	5	30	1910	Pensacola, Fla	Pensacola, Fla.
209420	.....	Ga. s.	Annie	11	6	45.6	14.4	3.3	Fsh.	2	30	1911	Chuckatuck, Va	Newport News, Va.
107540	.....	Ga. s.	Annie B	12	8	41.1	9.7	3.8	Frt.	3	.....	1900	Jacksonville, Fla	Jacksonville, Fla.
202177	.....	Ga. s.	Annie B	9	6	37.5	11.2	3.7	Pas.	1	10	1905	Decatur, Wash	Pt. Townsend, Wash.
207742	.....	Ga. s.	Annie B	12	12	32.0	10.0	6.6	Pas.	1	10	1910	Belhaven, N. C	Edenton, N. C.
208926	.....	St. s.	Annie B	9	7	52.0	10.2	3.4	Frt.	3	15	1911	Mill Creek, N. C	Wilmington, N. C.
107604	.....	Ga. s.	Annie Belle	9	9	50.0	9.4	4.0	Tow.	1	.....	1900	St. Joseph, Mich	Evansville, Ind
205119	.....	Ga. s.	Annie C	11	10	33.8	10.6	4.3	Frt.	2	8	1908	New Haven, Conn	New Haven, Conn.
106375	.....	Ga. s.	Annie Cleveland	7	7	47.5	10.1	3.2	Frt.	2	.....	1885	Somerset County, Md	Annapolis, Md.
206116	.....	*St. p.	Annie Comings	464	414	151.4	32.6	5.4	Tow.	13	380	1909	Vancouver, Wash	Portland, Oreg.
106436	.....	St. s.	Annie D	20	10	54.0	13.0	4.5	Fsh.	4	.....	1886	Saugatuck, Mich	Milwaukee, Wis.
107038	.....	*St. p.	Annie D	85	85	101.0	21.0	5.6	Pas.	4	.....	1893	Stockton, Ala	Mobile, Ala.
106722	.....	Ga. s.	Annie Ellsworth	14	7	50.0	13.0	3.8	Oys.	1	.....	1889	Baltimore, Md	Crisfield, Md.
206039	.....	*St. p.	Annie G	147	147	134.1	27.4	5.0	Frt.	8	.....	1909	Hazelhurst, Ga	Georgetown, S. C.
105675	.....	Ga. s.	Annie Godfrey	21	12	50.6	15.5	6.0	Fsh.	6	.....	1877	Noank, Conn	New York, N. Y.
107035	.....	St. s.	Annie H	40	20	66.5	15.9	5.4	Tow.	5	.....	1893	Dinsmore, Fla	Jacksonville, Fla.
120909	.....	St. s.	[4] Annie H	7	6	39.2	9.8	3.6	Pas.	3	.....	1891	Poquoson, Va	Washington, D. C.
1995	.....	Ga. s.	Annie Homan	15	12	48.0	18.0	4.6	Msc.	2	.....	1871	Greenport, N. Y	Beaufort, S. C.
107240	.....	St. s.	Annie Jane	14	9	44.0	13.8	4.1	Fsh.	2	.....	1896	Seattle, Wash	Port Angeles, Wash.
204008	.....	Ga. s.	Annie L	20	10	50.5	15.5	4.5	Fsh.	5	25	1906	Bath, Me	Newport, R. I.
105106	.....	St. s.	Annie Laura	244	189	133.0	24.6	10.7	Frt.	10	285	1871	Marine City, Mich	Sandusky, Ohio.
107112	.....	Ga. s.	Annie Laura	11	10	39.8	13.7	5.3	Frt.	1	.....	1894	Eastport, Me	Eastport, Me.
203665	.....	Ga. s.	Annie Laurie	9	6	48.0	14.0	3.0	Oys.	2	15	1906	Wachapreague, Va	Cape Charles, Va.
209131	.....	Ga. s.	Annie Laurie	15	14	41.0	10.5	5.3	Pas.	2	32	1910	West Bay City, Mich	Milwaukee, Wis.
106730	.....	Ga. s.	Annie Lee	6	6	33.0	11.1	5.2	Fsh.	1	.....	1890	Friendship, Me	Deer Isle, Me.
205314	.....	Ga. s.	Annie Lois	9	9	31.0	7.8	7.0	Pas.	1	.....	1908	Columbia, N. C	Edenton, N. C.
107809	.....	Ga. s.	Annie M	17	15	38.0	12.6	6.7	Fsh.	1	.....	1902	Tacoma, Wash	Ketchikan, Alaska.
203255	.....	St. s.	Annie M	48	33	49.1	16.7	4.5	Oys.	3	.....	1898	Warwick, R. I	Bristol, R. I.
207046	.....	Ga. s.	Annie Margie	12	7	33.9	13.0	6.2	Fsh.	1	.....	1909	Friendship, Me	Waldoboro, Me.
105405	.....	Ga. s.	Annie May	11	10	35.8	14.4	3.7	Fsh.	2	20	1874	Bay Shore, N. Y	Providence, R. I.
107007	.....	Ga. s.	Annie May	8	8	30.0	11.4	5.1	Fsh.	1	.....	1893	Bremen, Me	Damariscotta, Me.
200297	.....	Ga. s.	Annie May	10	8	44.0	12.3	2.5	Frt.	1	.....	1903	Poquoson, Va	Norfolk, Va.
106615	.....	Ga. s.	Annie Moore	11	7	41.2	14.1	3.4	Frt.	2	.....	1889	Smyrna, N. C	Charleston, S. C.
107763	.....	*St. p.	ANNIE RUSSELL	98	80	120.0	23.0	4.0	Pas.	20	146	1902	Dubuque, Iowa	Kansas City, Mo.
204007	.....	Ga. s.	Annie Schmitz	8	6	25.7	12.6	4.5	Fsh.	2	7	1907	Noank, Conn	Stonington, Conn.
105777	.....	St. s.	Annie E. Gallup	141	74	116.6	18.7	9.3	Fsh.	23	.....	1878	Fall River, Mass	Wilmington, Del.
208728	.....	Ga. s.	Annie E. Horn	8	6	34.5	10.6	4.2	Fsh.	2	.....	1908	Rocky River, Ohio	Cleveland, Ohio.
1387	.....	St. s.	Annie L. Smith	43	23	61.3	15.5	7.0	Tow.	4	220	1868	Chicago, Ill	Duluth, Minn.
202702	.....	St. s.	ANNIE L. VANSCIVER	194	132	127.0	27.0	7.5	Pas.	11	300	1905	Camden, N. J	Norfolk, Va.
105768	.....	St. s.	Annie L. Wilcox	149	70	117.5	19.2	8.7	Fsh.	23	170	1878	Mystic, Conn	Stonington, Conn.
107752	.....	Ga. s.	Annie M. Hamilton	13	12	38.0	13.8	6.6	Fsh.	2	.....	1902	Friendship, Me	Boston, Mass.
107080	.....	Ga. s.	Annie M. Nixon	40	27	59.6	17.0	6.3	Fsh.	5	.....	1894	Tacoma, Wash	Pt. Townsend, Wash.
201322	.....	*Ga. p.	Annie M. Shaw	12	12	55.9	11.3	2.2	Tow.	2	.....	1904	Ironton, Ohio	Cincinnati, Ohio.
106583	.....	Ga. s.	Annie P. Parks	11	8	57.5	15.2	3.4	Frt.	1	.....	1888	St. Peters, Md	Norfolk, Va.
106298	.....	St. s.	Annie R. Hennes	47	37	59.8	12.5	6.0	Pas.	3	.....	1884	Buffalo, N. Y	Marquette, Mich.
206825	.....	Ga. s.	Annie & Cecelia	6	6	35.0	9.0	4.0	Fsh.	2	14	1909	Neponset, Mass	Provincetown, Mass.
107712	.....	Ga. s.	Annie and Jennie	34	34	55.0	17.0	7.4	Fsh.	10	.....	1901	Gloucester, Mass	Gloucester, Mass.

[1] Formerly ga. s. Blunder.

[2] Formerly st. s. {a Susie Gidney. b Susie.

[3] Formerly st. s. E. James Tull.

[4] Formerly st. s. Florence.

Merchant STEAM Vessels of the United States—Continued.

Official No.	Signal letters.	Rig.	Name of vessel.	Gross tonnage.	Net tonnage.	Length.	Breadth.	Depth.	Service.	Crew.	Indicated horsepower.	When built.	Where built.	Home port (where permanent document issues).
						Feet.	Feet.	Feet.						
107163		St. s.	Anodyne	13	6	36.0	9.9	4.3	Pas.	4		1895	Bristol, Me.	Waldoboro, Me.
200924	K.T.C.W.	St. y.	ANONA	146	87	117.3	17.5	10.2	Yct.	10	500	1904	Boston, Mass.	Detroit, Mich.
200999		Ga. s.	Anona	10	10	37.0	12.8	6.6	Msc.	1		1904	Cushing, Me.	Newport, R. I.
201080		Ga. s.	Anona	9	8	45.8	8.3	3.7	Pas.	3		1904	Omro, Wis.	Milwaukee, Wis.
201372		Ga. s.	Anona	26	15	43.4	16.6	5.3	Pas.	2	8	1904	Napa, Cal.	San Francisco, Cal.
208600		Ga. s.	Anona	11	11	42.0	9.0	5.0	Pas.	1		1910	Sioux City, Iowa.	Sioux City, Iowa.
209234		Ga. y.	Anona	9	7	44.0	8.7	4.5	Yct.	1	30	1906	Erie, Pa.	Erie, Pa.
107301		St. s.	ANSON M. BANGS	178	68	101.0	23.0	12.2	Tow.	10	900	1897	Wilmington, Del.	Cleveland, Ohio.
107637		St. s.	Antelope	10	6	42.5	11.6	5.5	Fsh.	2		1901	Wrangell, Alaska.	Wrangell, Alaska.
203314		Ga. s.	Antelope	10	9	43.6	9.0	4.0	Pas.	10		1902	Detroit, Mich.	Detroit, Mich.
207031		*St. p.	Antelope	160	101	100.6	23.0	5.0	Fer.	3		1909	Samoa, Cal.	Eureka, Cal.
106588		St. s.	Anthea	24	12	53.8	11.1	6.0	Pas.	4		1887	Hoboken, N. J.	New York, N. Y.
107008		St. s.	*Anthony Groves, jr*	605	482	199.2	23.2	8.6	Pas.	25	520	1893	Philadelphia, Pa.	Philadelphia, Pa.
207588		Ga. s.	Anthony R.	26	23	40.8	14.9	5.3	Pas.	3	30	1910	Newark, N. J.	Newark, N. J.
107190		St. s.	Anthracite	76	52	72.2	18.0	9.2	Tow.	6		1895	Philadelphia, Pa.	Philadelphia, Pa.
107696		*Ga. p.	Anti	12	12	40.0	10.0	3.0	Pas.	1		1901	Geneseo, Ill.	Rock Island, Ill.
141585		St. s.	[1] Antietam	67	49	86.5	15.0	8.2	Pol.	4	150	1899	Port Jefferson, N. Y.	New York, N. Y.
204018	K.W.B.N.	St. s.	ANTILLES ⊙	6,878	4,326	410.0	53.2	25.6	Pas.	130	5,000	1907	Philadelphia, Pa.	Do.
201565		Ga. s.	Antoin C.	7	5	37.0	11.5	3.0	Oys.	2		1904	Morgan City, La.	Brashear, La.
95983		St. s.	[2] Antoinette	221	136	101.5	24.3	8.5	Pas.	7	300	1888	Athens, N. Y.	New York, N. Y.
203500		Ga. s.	Antoinette	9	9	36.0	9.0	3.0	Tow.	1		1906	Tell City, Ind.	Evansville, Ind.
205202		Ga. s.	Antoinette	13	9	38.0	10.6	3.2	Pas.	1	18	1908	Seattle, Wash.	Tacoma, Wash.
209551		Ga. y.	Antoinette	9	9	28.6	9.4	4.0	Yct.	1	12	1910	Green Bay, Wis.	Milwaukee, Wis.
207599		Ga. s.	Antoinette II	7	7	32.0	7.5	3.0	Pas.	1	24	1910	Clinton, Iowa.	Rock Island, Ill.
208685	L.B.V.W.	Ga. y.	Anton Dohrn	45	30	66.3	16.7	7.0	Yct.	5	50	1911	Miami, Fla.	Washington, D. C.
205335		St. s.	Antonette	11	7	41.7	12.7	5.2	Pas.	1		1908	Memphis, Tenn.	Memphis, Tenn.
208590		Ga. s.	Antonio Califano	9	6	28.5	10.4	4.0	Fsh.	2	16	1911	San Pedro, Cal.	Los Angeles, Cal.
106012		St. s.	Antwerp	171	94	102.0	27.6	9.2	Elr.	9	200	1881	Greenpoint, N. Y.	New York, N. Y.
202077	K.T.V.P.	Ga. s.	Anvil	363	276	116.0	24.5	16.5	Frt.	12	250	1905	San Francisco, Cal.	Seattle, Wash.
204757		Ga. y.	Anvirdo	31	21	60.4	11.9	5.4	Yct.	2		1907	Havre de Grace, Md.	Baltimore, Md.
206702		Ga. s.	Any Where	7	6	43.4	8.8	3.0	Pas.	2		1909	Clayton, N. Y.	Cape Vincent, N. Y.
105923		*St. p.	Apache	938	785	203.0	42.3	8.0	Pas.	41	566	1880	Oakland, Cal.	San Francisco, Cal.
107370		St. y.	Apache	21	12	57.2	8.6	7.3	Yct.	2		1898	East Boston, Mass.	Detroit, Mich.
107652	K.Q.V.N.	St. s.	APACHE ⊙	4,145	3,205	336.5	46.1	20.5	Pas.	86	5,000	1901	Philadelphia, Pa.	New York, N. Y.
107833		Ga. s.	Apache	16	7	53.0	12.5	5.0	Fsh.	8		1903	Bay City, Mich.	Do.
208162		Ga. s.	Apache	13	11	47.5	10.5	4.8	Frt.	2	30	1910	Apalachicola, Fla.	Jacksonville, Fla.
107440	K.N.W.F.	St. y.	APHRODITE	1,147	654	262.5	35.6	20.1	Yct.	56	3,200	1899	Bath, Me.	New York, N. Y.
2578		St. p.	[3] Apollo	365	272	150.3	25.9	8.9	Pas.	10	402	1864	Keyport, N. J.	Mobile, Ala.
92242		St. s.	[4] Apollo	83	56	87.0	16.0	5.0	Pas.	4		1890	Menekaunee, Wis.	Grand Haven, Mich.
107154		St. s.	Apollo	105	56	90.2	19.8	9.8	Pas.	10	360	1895	Baltimore, Md.	Baltimore, Md.
204482		Ga. s.	Apollo	12	8	40.5	10.3	3.8	Pas.	1		1907	Seattle, Wash.	Pt. Townsend, Wash.
107375		*St. p.	Apollo No. 1	44	44	90.2	21.2	3.8	Pas.	7		1898	Kilbourn, Wis.	La Crosse, Wis.
105711		Ga. s.	[5] Aqua Pura	11	10	36.0	11.4	4.2	Frt.	2		1870	Gloucester, Mass.	Deer Isle, Me.
207725		Ga. s.	Aquatic	15	10	46.0	10.2	4.5	Pas.	1	50	1910	Vallejo, Cal.	San Francisco, Cal.
106689		St. s.	Aquidneck	58	29	69.3	17.9	7.4	Tow.	3	150	1889	Boston, Mass.	New London, Conn.
206214		St. s.	Aquilo	48	33	78.2	18.3	5.7	Pas.	2	180	1909	Houghton, Wash.	Pt. Townsend, Wash.
202481		Ga. s.	Arab	12	11	35.4	9.0	5.5	Frt.	1		1905	Boston, Mass.	Boston, Mass.
106328		Ga. s.	Arabell	18	17	38.4	15.3	6.6	Msc.	2		1884	Bath, Me.	Newport, R. I.
105900		Ga. s.	Arabella	14	13	37.9	15.4	6.0	Msc.	5		1880	Newport, R. I.	Greenport, N. Y.
201545	K.T.M.L.	St. s.	Arabs	155	91	109.5	24.5	12.0	Tow.	6	750	1904	San Francisco, Cal.	New York, N. Y.
107228	K.V.R.S.	St. s.	ARAGON	1,450	1,072	247.7	42.6	14.8	Frt.	18	650	1896	Wyandotte, Mich.	Do.
107665	K.R.B.V.	St. s.	ARAPAHOE ⊙	4,145	3,205	336.5	46.1	20.5	Pas.	80	5,000	1901	Philadelphia, Pa.	Do.
205345		Ga. y.	Arapahoe	19	17	46.6	11.7	6.0	Yct.	1	27	1908	Chicago, Ill.	Chicago, Ill.
202179	K.T.W.G.	Ga. y.	[6] Arawan	50	43	62.9	19.3	7.9	Yct.	6		1905	New York, N. Y.	Philadelphia, Pa.
209889	L.C.J.V.	Ga. y.	Arawan II	61	41	64.5	16.6	8.5	Yct.	3	74	1912	Essington, Pa.	Do.
205633		Ga. s.	Arawanna	8	7	42.7	11.5	3.1	Pas.	1	12	1908	Toledo, Ohio.	Toledo, Ohio.
202584	K.V.C.R.	Ga. y.	[7] Arbella	139	120	103.0	25.6	11.8	Yct.	10		1902	Mahone Bay, Nova Scotia	Boston, Mass.
203005		Ga. s.	Arbus	12	11	34.0	12.7	4.8	Frt.	1		1906	Port Jefferson, N. Y.	New York, N. Y.
107312		Ga. s.	Arbutus	7	6	34.7	11.7	2.9	Pas.	1		1897	Morgan City, La.	Pt. Lavaca, Tex.
201140		Ga. s.	Arbutus	9	6	45.0	11.0	3.0	Pas.	1		1904	Bay City, Mich.	Grand Haven, Mich.
205715		Ga. s.	Arbutus	13	9	43.1	11.3	4.0	Fsh.	2	25	1907	Manitowoc, Wis.	Do.
206473		Ga. s.	Arbutus	7	6	38.0	12.0	3.0	Pas.	1	12	1907	Monroe, Mich.	Detroit, Mich.
208548		Ga. s.	Arbutus	9	8	30.4	9.4	4.0	Msc.	1	15	1910	Sturgeon Bay, Wis.	Milwaukee, Wis.
210111		Ga. y.	Arbutus	11	7	39.6	8.2	4.0	Yct.	0	20	1910	West De Pere, Wis.	Detroit, Mich.
107781		Ga. s.	Arcade	11	8	27.2	14.0	5.0	Msc.	1		1902	Roslyn, N. Y.	Cold Spring, N. Y.
107292		Ga. s.	Arcadia	14	8	47.4	12.2	5.1	Frt.	1		1897	Beaufort, N. C.	Newbern, N. C.
201285		Ga. y.	ARCADIA	17	14	43.0	14.5	4.1	Yct.	1		1904	Toledo, Ohio.	Chicago, Ill.
105613		St. s.	Arcata	560	415	180.0	26.2	8.6	Pas.	17	250	1876	San Francisco, Cal.	San Francisco, Cal.
106617		St. s.	Archer	74	44	74.1	22.8	6.4	Tow.	5		1889	Fall River, Mass.	Fall River, Mass.
107139	K.M.D.R.	Ga. s.	*Archer*	900	557	185.2	31.6	11.1	Frt.	10		1876	Sunderland, England	Pt. Townsend, Wash.
106548		St. s.	Archey Crossman	51	25	70.0	17.5	7.4	Tow.	7		1888	Jersey City, N. J.	New York, N. Y.
106563		St. s.	Archibald Watt	32	16	56.5	16.8	6.3	Tow.	3		1888	Athens, N. Y.	Do.
209309		St. s.	Archie Tegtmeyer	40	27	54.0	14.0	6.8	Fsh.	5	50	1911	Manitowoc, Wis.	Milwaukee, Wis.

[1] Formerly st. y. Lavrock.
[2] Formerly st. s. Huntington.
[3] Formerly st. p. {a Black Bird. b Sea Gull.
[4] Formerly st. s. M. and M.
[5] Formerly sch. Aqua Pura.
[6] Formerly ga. y. Witoco.
[7] Formerly {a British ga. y. Grilse. b ga. y. Grilse.

MERCHANT STEAM VESSELS OF THE UNITED STATES—Continued.

Official No.	Signal letters.	Rig.	Name of vessel.	Gross tonnage.	Net tonnage.	Length.	Breadth.	Depth.	Service.	Crew.	Indicated horsepower.	When built.	Where built.	Home port (where permanent document issues).
						Feet.	Feet.	Feet.						
203761		St. p.	Areola	73	46	110.0	19.4	3.7	Tow.	10	.....	1899	Stillwater, Minn.	St. Paul, Minn.
105876		St. p.	*Arctic*	394	284	145.0	30.0	7.8	Fer.	5	453	1879	Wilmington, Del.	Camden, N. J.
106040		St. s.	Arctic	71	42	76.5	18.1	9.1	Tow.	4	285	1881	Manitowoc, Wis.	Duluth, Minn.
106090		St. s.	Arctic	33	16	53.0	15.0	6.7	Tow.	3	.....	1882	Camden, N. J.	Philadelphia, Pa.
106728		St. s.	Arctic	52	35	61.6	19.0	7.0	Fsh.	4	60	1890	Alameda, Cal.	San Francisco, Cal.
106906		St. s.	Arctic	23	17	50.0	17.5	3.3	Pld.	1	.....	1891	Sandusky, Ohio.	Sandusky, Ohio.
107629		*St. p.	Arctic	18	18	60.0	10.4	3.0	Pas.	4	.....	1901	Muscatine, Iowa.	Rock Island, Ill.
107640	K.Q.T.D.	St. s.	Arctic	392	277	145.0	32.0	11.0	Pas.	19	350	1901	Bay City, Oreg.	San Francisco, Cal.
203099		St. s.	Arctic	9	6	36.8	10.0	4.4	Frt.	3	.....	1906	Buffalo, N. Y.	Buffalo, N. Y.
209132		Ga. s.	Arctours	8	8	30.5	8.8	3.3	Pas.	2	15	1911	Sheboygan, Wis.	Milwaukee, Wis.
92114		St. y.	[1] Ardath	18	14	70.0	10.4	3.5	Yct.	4	.....	1889	Newburgh, N. Y.	New York, N. Y.
206009		Ga. s.	Ardath	8	5	29.6	11.2	6.0	Fsh.	1	.....	1909	Friendship, Me.	S. W. Harbor, Me.
77295		St. s.	[2] Ardelia	51	34	51.0	15.5	5.6	Oys.	7	50	1898	Essex, Mass.	Providence, R. I.
22797		St. p.	[3] Arden	1,369	1,208	196.0	35.0	12.8	Fer.	6	650	1865	New York, N. Y.	New York, N. Y.
107766		St. s.	Ardent	106	72	106.2	22.0	7.0	Fsh.	18	125	1902	Baltimore, Md.	Greenport, N. Y.
106924		Ga. s.	Areanthe	5	5	25.0	12.5	3.5	Fsh.	1	.....	1891	Newport, R. I.	Newport, R. I.
107239		*St. p.	Argand	96	96	132.6	24.0	5.0	Pas.	8	.....	1896	Levanna, Ohio.	Wheeling, W. Va.
90506		St. s.	[4] Argo	105	45	90.5	20.5	9.0	Tow.	6	300	1873	Hartford, Conn.	New London, Conn.
107157		St. s.	Argo	721	490	192.0	35.0	12.8	Frt.	12	600	1895	Detroit, Mich.	Cleveland, Ohio.
203652		St. s.	Argo	65	44	67.1	20.0	9.0	Tow.	6	150	1906	Port Blakeley, Wash.	Seattle, Wash.
206246		Ga. y.	Argo	19	13	41.0	15.0	4.9	Yct.	1	12	1909	Seattle, Wash.	Chicago, Ill.
210043		Ga. s.	Argo	34	23	57.0	15.8	5.6	Pas.	1	50	1912	Adelaide, Wash.	Tacoma, Wash.
107340		Ga. s.	Argonaut	7	6	26.8	10.8	5.5	Fsh.	1	.....	1898	Friendship, Me.	Rockland, Me.
105603		St. s.	*Argonauta*	71	35	80.0	18.5	8.1	Msc.	4	.....	1876	Camden, N. J.	Wilmington, N. C.
207706	L.B.P.F.	Ga. y.	Argos	48	43	71.6	16.8	5.9	Yct.	3	50	1910	Tottenville, N. Y.	Pittsburgh, Pa.
201427		St. s.	Argosy	48	33	69.0	16.0	7.4	Pas.	2	.....	1904	Buffalo, N. Y.	Buffalo, N. Y.
202374		Ga. s.	Argosy	13	11	59.8	12.3	2.6	Frt.	1	.....	1905	Tacoma, Wash.	Portland, Oreg.
106821		St. s.	Argus	25	15	50.0	12.2	5.9	Oys.	3	.....	1891	Port Jefferson, N. Y.	Bridgeport, Conn.
209836		St. s.	†Argus	72	49	75.8	15.6	8.9	Tow.	5	150	1889	New York, N. Y.	New York, N. Y.
106281		Ga. s.	Argyle	5	5	27.5	12.7	3.0	Msc.	1	.....	1884	Patchogue, N. Y.	Patchogue, N. Y.
107577	K.Q.G.P.	St. s.	[5] ARGYLL ⊙	2,953	1,880	320.3	40.7	24.5	Frt.	30	1,800	1892	West Hartlepool, Eng.	New York, N. Y.
107834	K.S.J.R.	St. y.	ARIA	192	130	148.1	18.4	11.1	Yct.	18	.....	1903	New York, N. Y.	Bangor, Me.
1734		St. s.	*Ariadne*	22	11	55.8	11.4	6.6	Tow.	4	.....	1868	Buffalo, N. Y.	Cairo, Ill.
107767	K.R.T.H.	St. y.	ARIADNE	246	168	110.0	26.0	19.0	Yct.	12	125	1902	Wilmington, Del.	New York, N. Y.
206275		Ga. s.	Ariadne	11	7	39.3	6.9	4.0	Pas.	1	24	1906	Clinton, Iowa.	Memphis, Tenn.
95740		St. s.	[6] Ariel	52	26	70.3	18.0	7.8	Tow.	5	.....	1883	Philadelphia, Pa.	Bath, Me.
106032		St. s.	Ariel	201	119	95.9	28.9	11.1	Fer.	7	360	1881	Detroit, Mich.	Detroit, Mich.
106879		Ga. s.	Ariel	6	6	32.0	13.4	5.0	Oys.	1	.....	1882	South Norwalk, Conn.	Bridgeport, Conn.
201714		Ga. s.	Ariel	13	9	32.0	12.9	3.0	Pas.	3	.....	1905	Key West, Fla.	Perth Amboy, N. J.
203062	K.V.J.C.	Ga. y.	Ariel	48	38	68.4	14.0	6.4	Yct.	3	.....	1905	Norwich, Conn.	Philadelphia, Pa.
206207	L.B.C.H.	Ga. y.	[7] Ariel	26	22	53.3	11.5	6.2	Yct.	2	40	1909	East Greenwich, R. I.	New York, N. Y.
209831		St. s.	Ariel	63	43	58.3	17.5	5.1	Pas.	3	160	1912	Tacoma, Wash.	Tacoma, Wash.
208375	L.B.V.D.	Ga. y.	[8] Ariel II	32	26	58.6	13.6	6.0	Yct.	3	.....	1909	Quincy, Mass.	Philadelphia, Pa.
208559		Ga. s.	Ariella	14	10	37.4	12.3	4.3	Pas.	1	24	1911	Toms River, N. J.	Perth Amboy, N. J.
293	H.B.M.G.	St. s.	[9] *Aries*	832	559	196.0	27.5	15.9	Frt.	20	580	1862	Sunderland, England.	Baltimore, Md.
106247	K.C.D.J.	St. s.	*Aries*	114	57	89.5	20.1	9.0	Tow.	6	375	1884	Philadelphia, Pa.	New London, Conn.
210061		Ga. s.	Ariola	17	9	35.7	10.3	4.6	Pas.	1	28	1912	Pensacola, Fla.	Pensacola, Fla.
91128		St. p.	[10] Arion	457	283	162.4	27.1	9.6	Pas.	17	500	1879	Bath, Me.	New York, N. Y.
107740		*St. p.	Arion	60	60	85.0	26.0	3.5	Fer.	2	.....	1902	Point Pleasant, W. Va.	Wheeling, W. Va.
203657	K.V.R.J.	Ga. y.	Arion	66	53	99.0	15.3	6.7	Yct.	2	.....	1906	Bayonne, N. J.	New York, N. Y.
204267	K.W.F.B.	St. s.	ARIOSA	262	178	108.0	25.0	12.2	Tow.	10	500	1907	Camden, N. J.	Do.
1768		St. s.	Arizona	765	601	189.4	32.5	13.4	Frt.	12	558	1868	Cleveland, Ohio.	Buffalo, N. Y.
106069		St. s.	Arizona	201	121	120.5	22.0	11.3	Fsh.	23	.....	1882	Mystic Bridge, Conn.	Greenport, N. Y.
126551		St. s.	[11] Arizona ⊙	1,041	801	203.5	40.0	13.5	Frt.	15	1,000	1889	Manitowoc, Wis.	Duluth, Minn.
201296		Ga. s.	Arizona	11	9	40.2	10.7	2.8	Pas.	2	24	1903	Golovin, Alaska.	Nome, Alaska.
107823	K.S.G.M.	St. s.	ARIZONAN	8,671	5,621	470.1	57.2	31.5	Frt.	42	3,000	1903	San Francisco, Cal.	New York, N. Y.
162769		Ga. s.	Ark	17	17	40.0	13.5	3.1	Msc.	1	.....	1906	Seattle, Wash.	Juneau, Alaska.
206889		*Ga. p.	Ark	14	14	52.0	16.0	2.0	Pas.	3	20	1909	Calloway town, Ky.	Paducah, Ky.
207435		Ga. y.	Ark	25	23	54.4	12.6	3.8	Yct.	2	24	1909	Titusville, Fla.	Chicago, Ill.
204068		Ga. s.	Arlee	14	10	54.8	11.4	3.8	Pas.	1	.....	1907	Ballard, Wash.	Pt. Townsend, Wash.
208691		Ga. s.	Arlene	10	5	39.3	11.7	4.5	Fsh.	1	15	1911	Lubec, Me.	Lubec, Me.
209522		Ga. y.	Arlene D	6	5	27.5	7.5	3.6	Yct.	2	24	1910	Green Bay, Wis.	Milwaukee, Wis.
107498		Ga. s	Arline	14	12	53.2	13.0	4.0	Frt.	1	.....	1899	Merrick, N. Y.	Perth Amboy, N. J.
107571		Ga. y.	Arline	23	10	46.8	11.0	5.3	Yct.	2	.....	1900	Lynn, Mass.	Boston, Mass.
202742		Ga. s.	Arline	8	6	31.7	8.0	2.6	Pas.	1	.....	1905	Seattle, Wash.	Pt. Townsend, Wash.
200661		St. s.	ARLINGTON	1,446	983	206.2	43.6	16.5	Fer.	9	1,600	1903	Port Richmond, N. Y.	New York, N. Y.
207300		St. s.	ARLINGTON	2,338	1,691	244.0	43.2	27.2	Frt.	17	1,400	1910	Wyandotte, Mich.	Buffalo, N. Y.
107769		*Ga. p.	Ariona May	6	6	40.5	9.0	2.0	Fer.	1	.....	1902	Higginsport, Ohio.	Cincinnati, Ohio.
85797		St. s.	[12] Arm and Hammer	39	19	65.1	16.7	6.5	Pas.	5	.....	1883	Brooklyn, N. Y.	Edenton, N. C.
884		Ga. s.	Armenia	13	12	39.2	15.0	4.1	Frt.	1	.....	1861	Northport, N. Y.	Norfolk, Va.
985		St. s.	Armitage Brearly	237	189	117.4	17.0	7.0	Frt.	7	200	1863	Philadelphia, Pa.	New York, N. Y.

[1] Formerly st. y. Myra.
[2] Formerly st. s. J. W. Stubbs.
[3] Formerly st. p. Susquehanna.
[4] Formerly st. s. M. R. Brazos.
[5] Formerly British st. s. Argyll.
[6] Formerly st. s. Harry Roussel.
[7] Formerly ga. y. Artmar.
[8] Formerly ga. y. Idlesse.
[9] Formerly {a British st. s. Aries. b U. S. S. Aries.
[10] Formerly st. p. Mount Desert.
[11] Formerly st. s. City of Racine.
[12] Formerly st. s. Geo. H. Reeves.
† Composite.

Merchant STEAM Vessels of the United States—Continued.

Official No.	Signal letters.	Rig.	Name of Vessel.	Gross tonnage.	Net tonnage.	Length.	Breadth.	Depth.	Service.	Crew.	Indicated horsepower.	When built.	Where built.	Home port (where permanent document issues).
						Feet.	Feet.	Feet.						
157141	.....	St. s.	[1] Armorica	30	16	57.0	15.2	5.8	Frt.	4	.....	1885	Glenwood, N. Y	Norfolk, Va.
209063	.....	*Ga. p.	Arno M	10	10	45.0	9.6	2.6	Tow.	1	25	1911	Keokuk, Iowa	Burlington, Iowa.
107353	.....	*St. p.	Arnold	692	399	181.0	36.5	6.7	Pas.	28	700	1898	Unalaska, Alaska	St Michael, Alaska.
105105	.....	St. s.	Aroma Mills	84	62	100.0	20.2	6.2	Tow.	4	175	1872	Camden, N. J	New York, N. Y.
205025	.....	*Ga. p.	Aronzon	8	8	36.6	7.3	2.0	Pas.	1	7	1908	La Fayette, Ind	Evansville, Ind.
200307	.....	St. y.	Aroostook	78	53	73.3	18.0	7.0	Yct.	7	.....	1903	New York, N. Y	Boston, Mass.
201492	.....	*Ga. p.	Arrac	14	14	48.8	11.5	8.9	Pas.	0	.....	1904	Poplar Bluff, Mo	St. Louis, Mo.
205759	.....	Ga. s.	Arrah Wanna	14	10	42.1	13.6	4.0	Pas.	1	15	1908	Titusville, Fla	St. Augustine, Fla.
206709	.....	Ga. s.	Arrah Wanna	8	7	33.5	11.2	6.4	Fsh.	1	7	1909	Vinal Haven, Me	Rockland, Me.
208576	.....	Ga. s.	Arrah Wanna	7	6	35.5	9.6	3.1	Fsh.	1	16	1911	Metlakahtla, Alaska	Ketchikan, Alaska.
206481	.....	Ga. s.	Arrawanna	13	13	35.4	9.9	4.5	Fsh.	5	12	1907	Green Bay, Wis	Milwaukee, Wis.
91377	.....	St. s.	[2] Arrow	50	25	70.6	17.5	7.4	Tow.	5	.....	1881	Brooklyn, N. Y	New York, N. Y.
105376	.....	Ga. s.	Arrow	41	39	60.0	21.0	6.1	Pas.	3	.....	1874	Rye, N. Y	Philadelphia, Pa.
105940	.....	Ga. s.	Arrow	31	21	63.2	16.9	5.5	Frt.	2	.....	1879	Oshkosh, Wis	Milwaukee, Wis.
107155	.....	St. p.	Arrow	365	182	165.3	28.0	9.5	Pas.	14	600	1895	Wyandotte, Mich	Sandusky, Ohio.
107650	.....	St. s.	Arrow	14	9	46.2	10.4	5.0	Pas.	3	.....	1901	Frankfort, Mich	Grand Haven, Mich.
107691	K. R. F. Q.	St. y.	†Arrow	82	56	126.8	12.8	8.5	Yct.	14	.....	1901	Nyack, N. Y	New York, N. Y.
107819	.....	St. s.	Arrow	318	190	147.0	22.5	9.2	Pas.	18	1,600	1903	Portland, Oreg	San Francisco, Cal.
202773	.....	Ga. s.	Arrow	9	6	35.5	10.5	3.0	Frt.	1	16	1906	Gulf City, Fla	Tampa, Fla.
204782	.....	Ga. s.	Arrow	13	9	45.7	8.5	3.3	Pas.	1	.....	1907	Seattle, Wash	Pt. Townsend, Wash.
204970	.....	Ga. s.	Arrow	11	7	45.4	9.3	4.3	Tow.	2	40	1908	North Bend, Oreg	Coos Bay, Oreg.
204991	.....	St. s.	Arrow	14	12	46.5	11.6	4.4	Fsh.	4	36	1904	Westfield, N. Y	Dunkirk, N. Y.
205181	.....	Ga. s.	Arrow	15	13	44.8	12.2	4.5	Pas.	1	16	1908	New Haven, Conn	New Haven, Conn.
209374	.....	Ga. s.	Arrow	7	6	34.5	9.1	3.4	Frt.	1	10	1911	James Island, S. C	Charleston, S. C.
106677	.....	Ga. s.	Artemisia	10	9	37.2	13.6	3.0	Oys.	2	.....	1889	New Haven, Conn	Bridgeport, Conn.
107258	.....	*St. p.	Artemus Gates	90	70	85.0	18.0	3.0	Pas.	4	50	1896	Clinton, Iowa	Rock Island, Ill.
203682	.....	Ga. s.	Arthimease C	19	12	51.9	17.5	3.8	Oys.	4	.....	1906	Biloxi, Miss	Gulfport, Miss.
106683	.....	St. s.	Arthur	36	18	55.7	14.1	7.4	Fsh.	4	125	1889	Milwaukee, Wis	Grand Haven, Mich.
106726	.....	St. s.	Arthur	25	13	54.0	15.0	6.6	Tow.	2	.....	1890	East Saginaw, Mich	Marquette, Mich.
107094	.....	St. s.	Arthur	33	22	54.1	15.2	6.7	Tow.	4	.....	1894	Athens, N. Y	New York, N. Y.
200820	.....	Ga. s.	Arthur	11	7	42.4	9.7	3.0	Pas.	1	20	1898	South Bend, Wash	Pt. Townsend, Wash.
203041	.....	Ga. s.	Arthur	11	9	40.0	10.0	3.2	Pas.	1	35	1906	Chicago, Ill	Chicago, Ill.
106971	.....	Ga. s.	Arthur B	10	8	35.0	13.6	3.3	Oys.	2	.....	1892	Bayport, N. Y	Patchogue, N. Y.
106640	.....	St. s.	Arthur D	21	10	48.8	13.7	7.3	Tow.	3	.....	1889	Buffalo, N. Y	Buffalo, N. Y.
106915	.....	Ga. s.	Arthur D	14	13	35.5	15.2	3.9	Fsh.	4	.....	1892	Patchogue, N. Y	Greenport, N. Y.
107811	.....	Ga. s.	Arthur J	12	8	40.4	11.4	3.6	Oys.	3	.....	1902	Bridgeport, Conn	Patchogue, N. Y.
13161	.....	St. p.	[3] Arthur-Kill	147	91	88.0	25.6	8.9	Fer.	5	173	1861	Athens, N. Y	New York, N. Y.
201665	.....	St. s.	Arthur Kill	95	64	70.2	19.9	9.2	Pas.	4	350	1905	Tottenville, N. Y	Do.
107573	.....	Ga. s.	Arthur L	13	9	37.7	12.4	4.9	Oys.	2	15	1899	Brooklyn, N. Y	Providence, R. I.
105700	.....	Ga. s.	Arthur Leland	6	5	29.4	11.9	2.8	Fsh.	2	.....	1877	Bayport, N. Y	Greenport, N. Y.
107005	.....	St. s.	Arthur Orr	2,745	2,117	334.0	41.3	21.8	Frt.	21	800	1893	Chicago, Ill	Duluth, Minn.
203976	.....	*St. p.	Arthur S	45	38	85.0	17.6	3.1	Tow.	4	.....	1907	Fulton, Ill	Galena, Ill.
106554	.....	St. s.	Arthur Woods	37	18	54.6	15.6	6.0	Tow.	3	.....	1888	Buffalo, N. Y	Cleveland, Ohio.
107446	.....	Ga. y.	Arthur R. Fling	11	10	33.7	13.5	4.5	Yct.	2	.....	1898	Atlantic City, N. J	New York, N. Y.
209885	.....	Ga. s.	Artic	6	5	28.5	8.2	4.2	Pas.	1	12	1912	Houghton, Mich	Marquette, Mich.
208820	.....	*Ga. p.	Artisan	15	6	40.0	11.6	2.8	Pas.	1	20	1911	Portland, Oreg	Portland, Oreg.
209842	L. C. J. Q.	Ga. y.	Artmar	32	31	54.6	12.0	6.1	Yct.	2	60	1912	East Greenwich, R. I	Providence, R. I.
208866	L. C. B. F.	Ga. y.	Arval	49	44	73.0	14.1	10.0	Yct.	5	200	1911	Stamford, Conn	New York, N. Y.
205720	.....	Ga. s.	Arvilla	7	6	30.4	8.0	4.4	Pas.	1	15	1908	St. Johns, Mich	Gulfport, Miss.
107208	.....	St. s.	Asa	34	7	58.8	14.1	5.6	Pas.	5	.....	1896	Pearlington, Miss	Do.
106629	.....	St. s.	*Asa W. Hughes*	106	53	84.8	19.0	9.0	Tow.	7	300	1889	Philadelphia, Pa	Philadelphia, Pa.
107848	.....	St. s.	Asbury Park	2,128	1,447	297.2	50.0	15.4	Pas.	78	5,900	1903	....do	New York, N. Y.
107723	.....	St. s.	Aschenbroedel	248	169	132.0	32.0	9.6	Frt.	10	610	1897	Elizabeth, N. J	Do.
107200	.....	St. s.	Ashbourne	115	78	88.2	19.0	10.2	Tow.	10	325	1895	Philadelphia, Pa	Philadelphia, Pa.
201930	.....	St. p.	Ashburnham	446	347	130.2	27.5	11.2	Fer.	6	500	1905	Boston, Mass	Boston, Mass.
207327	.....	*St. p.	Ashby	30	30	68.9	16.7	3.5	Tow.	8	40	1910	St. Louis, Mo	St. Louis, Mo.
202210	.....	Ga. s.	Ashepoo	14	11	39.9	12.5	4.6	Fsh.	2	.....	1905	Charleston, S. C	Charleston, S. C.
106804	K. J. C. M.	St. s.	*Asher J. Hudson*	136	68	92.0	21.0	10.0	Tow.	7	370	1891	Camden, N. J	Wilmington, Del.
106227	.....	St. s.	Ashford	132	106	95.0	17.8	9.0	Cnl.	3	110	1883	Buffalo, N. Y	Buffalo, N. Y.
1496	.....	St. s.	[4] Ashland	97	57	87.4	19.6	6.8	Tow.	8	.....	1867	....do	Milwaukee, Wis.
200187	.....	St. s.	[5] Ashland	64	43	61.9	19.6	8.4	Tow.	7	40	1903	Tottenville, N. Y	Baltimore, Md.
203246	.....	St. s.	Ashley	240	163	109.2	24.6	14.7	Tow.	7	850	1906	Wilmington, Del	New York, N.Y.
203071	.....	St. s.	Ashtabula	2,670	1,525	338.0	56.0	21.5	Frt.	26	3,000	1906	St. Clair, Mich	Cleveland, Ohio.
205358	K. W. Q. J.	Ga. y.	Asor II	70	48	120.0	12.6	6.6	Yct.	5	550	1908	New York, N. Y	New York, N. Y.
206807	.....	Ga. s.	Assistance	9	6	39.5	10.3	3.4	Pas.	3	12	1909	Brooklyn, N. Y	Do.
105964	.....	*St. p.	Astatula	55	44	80.6	20.6	3.6	Pas.	7	.....	1881	Palatka, Fla	Bath, Me.
106919	.....	Ga. s.	Asterion	8	8	32.1	11.1	5.7	Fsh.	2	.....	1892	Boothbay, Me	Portland, Me.
208858	.....	Ga. s.	Astor	19	9	58.3	13.4	3.7	Frt.	1	50	1911	Astoria, Oreg	Astoria, Oreg.
106293	.....	St. s.	Astoria	152	76	109.5	23.0	12.5	Tow.	6	250	1884	North Bend, Oreg	San Francisco, Cal.
200439	K. S. R. N.	St. s.	Astral ⊙	616	418	157.0	30.0	16.5	Tow.	20	1,000	1903	Philadelphia, Pa	New York, N. Y.
202887	K. V. G. L.	Ga. y.	[6] As You Like It	23	19	55.0	10.9	5.3	Yct.	3	.....	1906	New York, N. Y	Do.
209359	.....	Ga. y.	As You Like It	12	11	38.0	9.5	4.8	Yct.	2	30	1906	Sturgeon Bay, Wis	Milwaukee, Wis.
107598	K. Q. L. W.	St. s.	Asuncion ⊙	2,196	1,328	242.0	42.0	26.5	Frt.	29	1,250	1900	Lorain, Ohio	San Francisco, Cal.
106844	.....	Ga. s.	Atalanta	6	6	25.6	12.5	4.0	Oys.	1	.....	1891	Noank, Conn	Bridgeport, Conn.

[1] Formerly {a Dream. / q Governor Hill.}
[2] Formerly st. s. Maggie Moran.
[3] Formerly st. p. J. C. Doughty.
[4] Formerly st. s. A. C. Van Raalte.
[5] Formerly st. s. George P. Taylor.
[6] Formerly ga. y. Dreamer.
† Composite.

Merchant STEAM Vessels of the United States—Continued.

Official No.	Signal letters.	Rig.	Name of vessel.	Gross tonnage.	Net tonnage.	Length.	Breadth.	Depth.	Service.	Crew.	Indicated horsepower.	When built.	Where built.	Home port (where permanent document issues).
						Feet.	Feet.	Feet.						
205341		Ga. s.	Atalanta	12	8	45.9	10.2	3.9	Pas.	1	40	1907	Stockton, Cal	San Francisco, Cal.
205456		Ga. s.	Athena	94	56	100.5	22.6	9.8	Fsh.	16		1908	Gloucester, Mass	Boston, Mass.
3283		Ga. s.	[1] Athene	25	17	50.0	17.5	6.5	Pas.	3		1884	South Brooklyn, N. Y	New York, N. Y.
107083		Ga. s.	Athlete	8	7	26.7	12.2	3.7	Fsh.	2		1894	Harwichport, Mass	Chatham, Mass.
106261		Ga. s.	Athlon	33	27	52.5	17.0	6.9	Oys.	4		1884	Brooklyn, N. Y	Greenport, N. Y.
107610		St. s.	Athlon	157	107	112.4	19.7	7.0	Pas.	7	185	1900	Portland, Oreg	Pt. Townsend, Wash.
106731	K. H. C. S.	St. s.	*Atkins Hughes*	115	57	88.7	19.0	10.2	Tow.	7	300	1890	Philadelphia, Pa	Philadelphia, Pa.
107216	K. M. Q. D.	St. s.	ATLANTA	2,094	1,399	225.3	42.1	14.2	Pas.	40	2,351	1896	do	Baltimore, Md.
107649		Ga. s.	Atlanta	12	10	48.6	7.6	4.0	Pas.	2		1897	Detroit, Mich	Paducah, Ky.
161912		St. y.	[2] Atlanta	49	33	99.5	12.1	6.7	Yct.	8		1902	New York, N. Y	St. Marys, Ga.
205232		St. s.	Atlanta	87	59	95.0	22.0	5.4	Pas.	4	200	1908	Houghton, Wash	Pt. Townsend, Wash.
209804		Ga. s.	Atlanta	9	6	42.0	9.5	2.5	Msc.	1	18	1912	Marines, N. C	Beaufort, N. C.
106248		St. p.	ATLANTIC	930	736	190.0	36.0	13.3	Fer.	7	515	1885	Brooklyn, N. Y	New York, N. Y.
106415	K. D. J. M.	Ga. s.	Atlantic	84	77	83.0	23.0	9.5	Frt.	5		1886	do	Key West, Fla.
107129		St. s.	[3] Atlantic	33	16	57.5	17.0	6.7	Pas.	5		1894	Baltimore, Md	Baltimore, Md.
107567		St. s.	Atlantic	157	76	98.6	27.2	8.4	Pas.	6	200	1900	Wilmington, Del	New York, N. Y.
107722		St. s.	Atlantic	31	21	64.3	14.0	4.3	Tow.	3		1901	Berkley, Va	Norfolk, Va.
111059		St. s.	[4] Atlantic	188	117	103.3	23.7	7.9	Pas.	10	425	1894	Rockland, Me	Baltimore, Md.
111153		St. s.	[5] Atlantic	95	64	95.0	22.3	7.2	Pas.	8		1897	Rondout, N. Y	Brunswick, Ga.
200130		Ga. s.	Atlantic	14	9	51.3	12.6	3.2	Msc.	2	20	1903	Morehead City, N. C	Beaufort, N. C.
200334	K. S. R. B.	St. y.	ATLANTIC	303	206	144.5	29.5	13.1	Yct.	30		1903	Shooter Island, N. Y	Bridgeport, Conn.
200354		St. s.	ATLANTIC	500	253	140.0	30.2	13.2	Drg.	35		1903	Camden, N. J	Philadelphia, Pa.
201101		Ga. s.	Atlantic	17	14	43.0	14.6	5.0	Fsh.	4	10	1904	Atlantic City, N. J	Somers Point, N. J.
201504	K. T. N. F.	St. s.	ATLANTIC	129	87	81.7	20.5	9.9	Tow.	3	500	1904	Philadelphia, Pa	Philadelphia, Pa.
201919		Ga. s.	Atlantic	31	24	52.0	18.0	3.3	Fer.	2		1905	Amityville, N. Y	Patchogue, N. Y.
202356		Ga. s.	Atlantic	14	8	50.2	13.5	5.3	Fsh.	1		1905	Lubec, Me	Eastport, Me.
202930		Ga. s.	Atlantic	14	10	50.2	11.2	3.0	Frb.	2	25	1906	Wilmington, N. C	Wilmington, N. C.
205330		Ga. s.	Atlantic	8	6	41.0	9.3	2.5	Pas.	2	15	1908	Chincoteague, Va	Chincoteague, Va.
207376		Ga. s.	Atlantic	18	12	39.0	12.8	4.9	Fsh.	6	30	1910	Dockton, Wash	Tacoma, Wash.
207668		Ga. s.	Atlantic	21	14	44.8	12.9	5.3	Frt.	3	20	1910	Crockett, Cal	San Francisco, Cal.
208461		Ga. s.	Atlantic	24	20	51.6	17.1	4.0	Pas.	1	90	1911	Patchogue, N. Y	Patchogue, N. Y.
126185		St. p.	[6] Atlantic City	422	326	145.0	30.0	9.0	Fer.	8	1,000	1883	Wilmington, Del	Camden, N. J.
106782		St. s.	Atlantic City	71	47	84.3	20.5	6.3	Frt.	5		1890	Newark, N. J	Wilmington, N. C.
209871	L. C. J. R.	St. s.	ATLANTIC CITY	927	630	180.1	28.4	12.5	Pas.	21	900	1912	Port Richmond, N. Y	Somers Point, N. J.
106476		Ga. s.	Atlantis	6	5	25.3	12.1	4.1	Pas.	1		1887	Noank, Conn	New York, N. Y.
106480		St. s.	Atlantis	197	106	109.2	23.2	8.0	Frt.	9	185	1887	Mount Clemens, Mich	Detroit, Mich.
868		St. s.	Atlas	33	16	56.0	16.0	6.0	Tow.	4		1864	Philadelphia, Pa	New York, N. Y.
86209		St. s.	[7] Atlas	32	16	61.5	15.2	6.6	Tow.	4		1892	Baltimore, Md	Baltimore, Md.
107430	K. N. T. W.	St. s.	ATLAS ⊙	1,942	1,243	248.0	40.1	22.5	Frt.	27	1,750	1899	Chester, Pa	San Francisco, Cal.
107478		St. s.	Atlas	159	85	90.0	29.6	7.1	Frt.	5	500	1899	South Portland, Me	Portland, Me.
115851		St. p.	[8] Atlas	596	410	212.0	29.0	8.6	Pas.	18	796	1882	Noank, Conn	New York, N. Y.
206377		Ga. s.	Atlas	14	10	41.6	11.6	4.5	Tow.	1	80	1909	Harpers, Wash	Pt. Townsend, Wash.
207408		Ga. s.	Atlas	15	12	40.8	12.8	3.9	Fsh.	2	16	1910	Owensdaw, S. C	Charleston, S. C.
208838		St. s.	Atlas	33	23	60.0	16.4	7.1	Fsh.	3	90	1911	Erie, Pa	Erie, Pa.
107293	K. N. C. R.	St. y.	[9] ATREUS	552	335	172.0	24.0	15.1	Yct.	32	850	1897	Wilmington, Del	New York, N. Y.
201002	K. V. S. N.	Ga. y.	Atricilla	25	22	46.2	16.7	6.2	Yct.	3		1904	Quincy, Mass	Hyannis, Mass.
200064		Ga. y.	Atrypa	23	15	55.8	11.0	5.3	Yct.	1		1903	Mariner Harbor, N. Y	Belfast, Me.
107773		St. p.	Attaquin	112	61	86.1	20.0	6.3	Pas.	9	140	1898	Boston, Mass	Brunswick, Ga.
105134		Ga. s.	Attie	8	6	26.9	13.8	3.8	Pas.	1		1868	New London, Conn	New York, N. Y.
107349		Ga. s.	Au Revoir	7	7	27.8	10.6	4.9	Fsh.	1		1898	Bremen, Me	Waldoboro, Me.
205853		Ga. y.	Au Revoir	25	21	38.6	14.2	5.2	Yct.	2		1908	Bristol, R. I	Philadelphia, Pa.
107754		Ga. s.	Aubrey A	14	11	40.0	14.4	6.5	Frt.	2		1902	Eastport, Me	Eastport, Me.
208161		St. s.	AUBURN	241	164	97.4	30.5	13.5	Tow.	8	750	1910	Port Richmond, N. Y	New York, N. Y.
107286		St. s.	Aucocisco	167	94	107.8	24.9	8.9	Pas.	9	150	1897	South Portland, Me	Portland, Me.
107078		Ga. s.	Audella	12	7	43.1	14.2	5.3	Frt.	1		1893	Machias, Me	Eastport, Me.
201738		Ga. s.	Audrey	14	8	45.0	13.9	4.0	Oys.	2		1904	Fairport, Va	Tappahannock, Va.
206401		St. s.	Audrey	80	55	64.6	15.5	4.9	Pas.	3	100	1909	Tacoma, Wash	Tacoma, Wash.
209862		*Ga. p.	Audrey	12	12	47.8	10.0	3.1	Tow.	3	16	1911	Kansas City, Kans	Kansas City, Mo.
204001		Ga. s.	Audrey H	9	8	41.1	11.2	4.7	Fsh.	3		1907	Erie, Pa	Sandusky, Ohio.
208413		Ga. y.	Audwin	28	25	53.5	12.5	5.5	Yct.	2	30	1911	New York, N. Y	New York, N. Y.
106550		St. s.	Aug. Demarest	122	112	92.8	17.8	8.0	Cnl.	3	85	1888	Buffalo, N. Y	Rochester, N. Y.
200210		Ga. s.	August Kling, sr	13	10	50.6	15.0	3.4	Pas.	2		1903	Fowl River, Ala	Mobile, Ala.
206461		*St. p.	August Wohlt	44	44	91.1	18.1	3.3	Pas.	16	50	1909	Hermann, Mo	St. Louis, Mo.
106510	K. D. S. W.	St. y.	[10] Augusta	48	29	78.4	11.4	7.4	Yct.	6		1887	Bristol, R. I	Bristol, R. I.
106593		St. s.	Augusta	78	44	79.2	20.2	7.0	Frt.	9		1888	Oneatta, Oreg	Pt. Townsend, Wash.
107520	K. P. R. H.	St. s.	AUGUSTA	2,372	1,613	245.0	46.0	15.9	Pas.	49	3,294	1900	Philadelphia, Pa	Baltimore, Md.
136390		St. y.	[11] Augusta	28	16	52.7	11.0	5.6	Yct.	3		1893	Boston, Mass	Jacksonville, Fla.
202410		*St. p.	AUGUSTA	512	290	156.0	34.0	5.0	Frt.	13		1905	Augusta, Ga	Savannah, Ga.
207978		St. s.	AUGUSTA	29	19	53.3	14.0	4.6	Tow.	3	100	1910	Philadelphia, Pa	Philadelphia, Pa.

[1] Formerly sloop-yacht {a Bertie. b Forget-me-not.

[2] Formerly st. y. {a Vixen. b Adroit.

[3] Formerly st. s. {a Augusta. b Solicitor.

[4] Formerly st. s. Ruth.

[5] Formerly st. s. Robert Main.

[6] Formerly st. p. Colorado.

[7] Formerly st. s. George B., jr.

[8] Formerly st. p. Sam Sloan.

[9] Formerly st. y. Alcedo.

[10] Formerly st. y. {a Augusta. b Bessie Ross.

[11] Formerly st. y. Egret.

MERCHANT STEAM VESSELS OF THE UNITED STATES—Continued.

Official No.	Signal letters.	Rig.	Name of vessel.	Gross tonnage.	Net tonnage.	Length.	Breadth.	Depth.	Service.	Crew.	Indicated horsepower.	When built.	Where built.	Home port (where permanent document issues).
						Feet.	Feet.	Feet.						
208005	.....	Ga. s.	Augusta	14	10	40.0	12.4	3.6	Fsh.	4	20	1910	Seattle, Wash	Pt. Townsend, Wash.
208570	.....	Ga. s.	Augusta	7	5	28.0	11.3	4.6	Fsh.	2	.....	1908	Cushing, Me	Philadelphia, Pa.
202230	K.T.W.N.	Ga. y.	Augusta II	31	26	76.8	11.7	5.1	Yct.	2	.....	1903	New York, N. Y	New York, N. Y.
201293	.....	Ga. s.	Augusta C	14	10	40.3	14.0	5.3	Frt.	2	16	1903	Nome, Alaska	Nome, Alaska.
204906	.....	St. s.	[1] Augustine	159	88	101.5	23.1	11.0	Tow.	7	650	1908	Baltimore, Md	Philadelphia, Pa.
126451	.....	St. s.	[2] Augustus	67	33	77.0	18.2	8.1	Tow.	6	.....	1887	Bath, Me	Boston, Mass.
200883	.....	St. s.	AUGUSTUS B. WOLVIN	6,585	5,311	540.0	56.0	32.0	Frt.	25	2,000	1904	Lorain, Ohio	Duluth, Minn.
200370	.....	St. s.	Augustus J. Phillips	129	88	104.5	22.0	6.8	Pas.	8	325	1903	South Rondout, N. Y	Albany, N. Y.
105714	.....	Ga. s.	Auk	6	6	30.0	11.6	3.5	Fsh.	1	.....	1877	Hyannisport, Mass	Chatham, Mass.
208563	.....	Ga. s.	Auk	17	12	44.6	13.2	5.0	Fsh.	4	15	1911	Port Blakeley, Wash	Pt. Townsend, Wash.
200437	.....	Ga. s.	Aunt Edie	14	8	41.0	15.0	4.6	Fsh.	2	16	1903	Noank, Conn	Stonington, Conn.
107561	K.Q.F.D.	St. y.	Aunt Polly	200	159	142.5	18.6	7.3	Yct.	8	.....	1900	Brooklyn, N. Y	Greenport, N. Y.
200608	.....	St. s.	Aunt Sue	37	23	70.3	19.2	4.6	Frt.	4	20	1903	Newbern, N. C	Newbern, N. C.
203578	.....	Ga. s.	Aura	11	7	35.2	11.0	4.1	Pas.	2	.....	1906	Winslow, Wash	Seattle, Wash.
106486	.....	St. y.	Aurelia	16	9	66.0	8.9	4.5	Yct.	2	.....	1886	South Boston, Mass	Bridgeport, Conn.
107807	K.S.D.F.	St. s.	Aurelia	424	233	162.9	34.5	11.6	Pas.	17	.....	1902	Prosper, Oreg	San Francisco, Cal.
203673	.....	Ga. s.	Aurelia	16	14	54.3	13.5	3.6	Frt.	1	15	1906	Marco, Fla	Key West, Fla.
107349	.....	Ga. s.	Au Revoir	7	7	27.8	10.6	4.9	Fsh.	1	.....	1898	Bremen, Me	Waldoboro, Me.
107656	.....	Ga. s.	Auropa	6	6	35.0	12.0	3.0	Fsh.	3	.....	1899	Mitchells Point, Tex	Port Lavaca, Tex.
17337	H.W.D.B.	St. p.	[3] Aurora	774	634	206.0	27.8	10.0	Pas.	19	662	1862	Keyport, N. J	New York, N. Y.
76142	H.Q.S.T.	Ga. y.	[4] Aurora	16	15	40.6	14.6	5.0	Yct.	2	.....	1867	New London, Conn	Do.
106369	.....	*St. p.	Aurora	406	328	145.0	30.0	7.5	Pas.	24	380	1885	San Francisco, Cal	San Francisco, Cal.
107071	.....	St. s.	Aurora	98	49	103.0	22.9	5.3	Pas.	10	.....	1894	Washington, N. C	Petersburg, Va.
107209	.....	Ga. s.	Aurora	14	10	29.4	15.4	4.3	Fsh.	2	.....	1886	Sullivans Island, S. C	Charleston, S. C.
203366	K.V.N.M.	St. s.	[5] AURORA	234	159	98.0	25.0	12.0	Tow.	7	500	1906	Camden, N. J	New York, N. Y.
206022	.....	Ga. s.	Aurora	35	26	59.7	16.9	4.5	Frt.	3	45	1909	Hoopers Island, Md	Crisfield, Md.
203357	.....	*St. p.	Aurum	26	16	50.0	10.8	3.2	Frt.	1	30	1904	Golovin, Alaska	Nome, Alaska.
107233	.....	Ga. y.	Ausable	19	13	45.4	11.0	4.6	Yct.	2	.....	1896	Long Island City, N. Y	Burlington, Vt.
204665	.....	Ga. s.	Austin	12	11	37.8	11.6	2.0	Pas.	1	10	1907	Daytona, Fla	St. Augustine, Fla.
107468	.....	Ga. s.	Austin L. Kelley	5	5	27.1	10.6	4.7	Fsh.	2	.....	1899	Friendship, Me	Mt. Desert Ferry, Me.
206267	.....	Ga. s.	Austin L. Mills	12	8	38.6	11.5	4.6	Frt.	1	20	1909	Camden, Me	Rockport, Me.
30094	.....	St. s.	AUSTRALIA	3,845	2,877	376.0	48.2	22.4	Frt.	20	1,000	1897	Chicago, Ill	Cleveland, Ohio.
209064	L.C.D.N.	Ga. y.	Autocrat	42	31	69.5	16.7	8.5	Yct.	4	40	1911	Chelsea, Mass	Marblehead, Mass.
107837	.....	Ga. s.	Automatic	14	9	44.5	13.0	3.8	Oys.	3	35	1903	Bridgeport, Conn	Bridgeport, Conn.
201529	.....	St. s.	[6] Automatic	85	57	72.6	20.4	9.1	Tow.	8	.....	1904	Athens, N. Y	New York, N. Y.
206215	.....	Ga. s.	Automatic	9	6	35.0	9.0	3.4	Frt.	1	12	1909	Stanwood, Wash	Pt. Townsend, Wash.
106941	.....	St. y.	Ava	73	36	91.6	17.5	9.6	Yct.	7	.....	1892	Providence, R. I	Stamford, Conn.
207382	.....	Ga. s.	Avalanche	8	8	33.1	8.1	2.7	Pas.	1	20	1910	Caruthersville, Mo	Memphis, Tenn.
106543	.....	St. p.	*Avalon*	600	462	191.0	31.0	9.0	Pas.	29	400	1888	Wilmington, Del	Baltimore, Md.
106791	.....	Ga. s.	Avalon	9	9	39.0	13.8	3.8	Frt.	1	.....	1890	Stockton, Md	Norfolk, Va.
107171	.....	St. s.	Avalon	20	14	70.1	14.4	5.0	Fer.	3	.....	1895	Nyack, N. Y	Somers Point, N. J.
107244	.....	Ga. s.	Avalon	9	8	32.1	14.0	3.8	Pas.	1	.....	1896	Jersey City, N. J	Newark, N. J.
107489	.....	Ga. s.	Avalon	9	7	34.0	9.4	5.0	Pas.	2	.....	1899	San Diego, Cal	Los Angeles, Cal.
200306	.....	Ga. s.	Avalynne	14	14	46.8	13.2	4.8	Frt.	2	25	1903	Crisfield, Md	New Haven, Conn.
107616	.....	Ga. s.	Avery Gorman	17	9	49.0	16.0	3.9	Msc.	2	.....	1900	Hopkins, Va	Newport News, Va.
106272	.....	Ga. s.	Avillda	5	5	24.8	11.8	3.5	Fsh.	1	.....	1884	Hyannis, Mass	Edgartown, Mass.
201234	K.T.G.W.	Ga. y.	[7] Avis	24	19	60.0	10.8	4.8	Yct.	3	.....	1900	Shooters Island, N. Y	Tappahannock, Va.
204268	.....	Ga. y.	Avis	27	21	65.9	10.0	5.0	Yct.	2	65	1903	Bayonne, N. J	Sag Harbor, N. Y.
205321	.....	Ga. y.	Avis	17	14	48.0	11.0	5.6	Yct.	1	40	1908	Manitowoc, Wis	Chicago, Ill.
208990	.....	Ga. s.	Avis	13	8	52.5	12.3	4.3	Pas.	1	42	1911	Galveston, Tex	Galveston, Tex.
204269	.....	Ga. s.	Avis L	7	5	35.0	11.9	5.2	Fsh.	1	.....	1907	East Machias, Me	Belfast, Me.
107085	.....	Ga. s.	Avoca	9	8	32.1	12.8	5.0	Pas.	1	.....	1894	Jersey City, N. J	New York, N. Y.
107813	.....	St. p.	Avoca	7	6	56.6	11.8	1.9	Fsh.	4	.....	1902	Avoca, N. C	Edenton, N. C.
204345	.....	Ga. y.	Avocet	35	34	61.3	14.8	5.0	Yct.	4	50	1907	Marblehead, Mass	Marblehead, Mass.
105733	.....	St. s.	Avon	1,417	1,147	251.1	35.4	15.1	Frt.	18	600	1877	Buffalo, N. Y	Ogdensburg, N. Y.
106797	K.H.W.G.	Ga. y.	Awa	18	17	43.7	15.0	5.5	Yct.	2	.....	1889	South Boston, Mass	Ellsworth, Me.
106439	.....	Ga. s.	Awixa	11	11	30.0	12.0	4.0	Tow.	2	.....	1886	Islip, N. Y	Jacksonville, Fla.
207217	.....	Ga. s.	Axel Albert	10	7	36.0	12.0	5.2	Fsh.	1	8	1910	Vinal Haven, Me	Vinal Haven, Me.
456	.....	Ga. s.	Azalia	13	12	39.0	13.3	5.2	Frt.	1	.....	1859	Eden, Me	Eastport, Me.
207177	.....	*Ga. p.	Azelie	21	21	46.0	15.7	3.3	Frt.	1	15	1910	Madisonville, La	Port Arthur, Tex.
106627	.....	St. s.	Aztec	834	653	180.0	33.3	13.9	Frt.	12	785	1889	Marine City, Mich	Buffalo, N. Y.
107547	K.P.W.D.	St. s.	[8] AZTEC ⊙	3,508	2,298	349.2	43.0	26.6	Pas.	36	1,400	1894	Newcastle, England	New York, N. Y.
107775	.....	St. s.	Aztec	26	13	58.0	12.0	5.0	Tow.	3	.....	1902	Picolata, Fla	Jacksonville, Fla.
107784	K.R.V.J.	St. y.	AZTEC	848	576	221.4	30.0	15.3	Yct.	53	.....	1902	Elizabeth, N. J	Boston, Mass.
208471	.....	St. s.	Azua	10	7	40.0	10.8	5.0	Tow.	2	25	1911	Croton on Hudson, N. Y.	Albany, N. Y.
135446	.....	St. y.	[9] Azubah	37	21	80.0	15.3	6.0	Yct.	6	.....	1880	Greenpoint, N. Y	New York, N. Y.
			B.											
204341	.....	St. s.	B	26	17	53.0	11.6	6.0	Pas.	2	100	1907	New York, N. Y	New York, N. Y.
92992	.....	*St. p.	[10] B. B	97	72	100.0	24.0	3.0	Fer.	4	.....	1899	Jeffersonville, Ind	Burlington, Iowa.
3050	.....	*St. p.	B. Hershey	170	170	125.3	27.5	3.9	Pas.	18	283	1877	Rock Island, Ill	St. Louis, Mo.
2995	.....	Ga. s.	B. A. Wagner	53	50	68.4	22.5	7.3	Oys.	20	.....	1875	Dorchester County, Md	Tappahannock, Va.

[1] Formerly st. s. Sea King.
[2] Formerly st. s. Cocheco.
[3] Formerly st. p. Matteawan.
[4] Formerly sl. Josie.
[5] Formerly st. s. Haverstraw.
[6] Formerly st. s. James McAllister
[7] Formerly ga. y. Aletes III.
[8] Formerly Hawaiian st. s. Aztec
[9] Formerly st. y. {a Emu. b Forget-me-not. c Elizabeth.
[10] Formerly *st. p. Mary Hill.

MERCHANT STEAM VESSELS OF THE UNITED STATES—Continued.

Official No.	Signal letters.	Rig.	Name of vessel.	Gross tonnage.	Net tonnage.	Length.	Breadth.	Depth.	Service.	Crew.	Indicated horsepower.	When built.	Where built.	Home port (where permanent document issues).
						Feet.	Feet.	Feet.						
3319		Ga. s.	B. B. B.	14	13	38.2	13.3	6.2	Frt.	1		1882	Eastport, Me.	Eastport, Me.
204170		Ga. s.	B. B. Dutton	12	11	42.0	10.0	6.7	Frt.	2	40	1906	St. Joseph, Mich	Chicago, Ill.
3651		St. s.	B. B. Inman	89	60	81.0	19.0	10.6	Tow.	3	375	1895	Port Huron, Mich	Duluth, Minn.
3869		Ga. s.	B. C. Pennington	8	8	34.4	13.4	4.6	Pas.	1		1900	Atlantic City, N. J	Somers Point, N. J.
206600		*St. p.	B. C. Phillips	86	86	108.0	22.5	4.1	Frt.	6		1909	Lumber City, Ga	Brunswick, Ga.
3934		Ga. s.	B. D. Luce	13	12	46.0	13.1	3.0	Msc.	1		1902	Morehead City, N. C	Beaufort, N. C.
95620		St. s.	[1] B. D. Odell, jr	42	21	64.5	17.0	7.3	Tow.	4		1880	Eddyville, N. Y	New York, N. Y.
204981		St. s.	B. F. BERRY	6,188	4,775	480.0	52.0	30.0	Frt.	24	1,600	1908	Lorain, Ohio	Duluth, Minn.
2861		St. s.	B. F. Bruce	35	17	58.2	15.1	7.7	Tow.	4		1873	Buffalo, N. Y	Grand Haven, Mich.
202839		St. s.	B. F. JONES	6,939	5,492	530.0	56.2	32.0	Frt.	25	1,700	1906	Ecorse, Mich	Duluth, Minn.
205738		*St. p.	B. F. JONES, JR	91	91	133.0	26.0	4.5	Frt.	12	450	1908	Pittsburgh, Pa	Pittsburgh, Pa.
208835		Ga. s.	B. F. M.	14	10	40.0	12.2	4.8	Msc.	1	36	1910	Ellamar, Alaska	Cordova, Alaska.
208382		St. p.	B. F. YOAKUM	1,103	1,103	308.0	53.8	7.6	Pas.	11	750	1910	Dubuque, Iowa	St. Louis, Mo.
76694		St. p.	[2] B. L. Winchell	1,343	1,276	351.0	41.0	11.5	Fer.	19	790	1887	Wilmington, Del	St. Louis, Mo.
202959		Ga. s.	B. M. Van Duzen	10	6	42.7	13.2	3.1	Frt.	2		1906	Manteo, N. C	Manteo, N. C.
204566		Ga. s.	[3] B. P. I.	12	11	37.8	8.6	4.3	Pas.	2	30	1906	St. Joseph, Mich	St. Louis, Mo.
209735	L. C. J. D.	St. s.	B. H. B. Hubbard, jr	276	142	141.5	22.8	11.3	Frt.	29	500	1912	Wilmington, Del	Tappahannock, Va.
209636		*Ga. p.	B. M. Dean	7	6	53.0	10.0	1.6	Tow.	2	6	1911	Carthage, Tenn	Nashville, Tenn.
3195		St. s.	B. S. Cronin	16	8	41.3	11.7	5.8	Tow.	3		1882	Brooklyn, N. Y	New York, N. Y.
3045		St. p.	*B. S. Ford*	417	318	164.5	27.2	8.5	Pas.	31	584	1877	Wilmington, Del	Baltimore, Md.
3233		St. s.	B. T. Haviland	103	51	90.5	21.0	10.0	Tow.	7	271	1883	Brooklyn, N. Y	Toledo, Ohio.
3971		St. s.	B. LYMAN SMITH	4,271	3,017	380.0	50.0	28.0	Frt.	21	1,500	1903	Lorain, Ohio	Oswego, N. Y.
3011		St. s.	B and C	99	71	112.5	17.0	6.5	Cnl.	8		1876	Lockport, Ill	Chicago, Ill.
200674		Ga. s.	B and W	9	6	35.0	8.3	2.8	Tow.	0		1904	Olympia, Wash	Tacoma, Wash.
3479	K.W.D.C.	Ga. y.	[4] Baboon	19	18	44.5	14.0	8.8	Yct.	4		1888	Boston, Mass	Boston, Mass.
3520		St. s.	Baby	20	10	53.6	10.5	3.8	Tow.	3		1891	Berkley, Va	Washington, D. C.
209560		Ga. s.	Baby Dan	10	7	44.0	9.0	5.0	Tow.	1		1911	Jeanerette, La	Brashear, La.
205322		Ga. s.	Baby Louise	9	9	30.0	9.1	6.2	Frt.	1	8	1908	Colington, N. C	Elizabeth City, N. C.
206426		*St. p.	Baby Rose	30	30	72.0	20.2	3.1	Tow.	5		1909	Fort Benton, Mont	Great Falls, Mont.
203870		*St. p.	Baby Ruth	28	17	49.3	13.0	8.0	Tow.	2	30	1893	San Francisco, Cal	San Francisco, Cal.
203468		St. s.	BABYLON	1,310	890	188.5	45.1	16.5	Fer.	11	1,600	1906	Wilmington, Del	Philadelphia, Pa.
2910		St. s.	Bachelor	26	13	58.0	14.6	6.0	Tow.	8		1874	Camden, N. J	Savannah, Ga.
206339		Ga. s.	Bachelor	8	6	44.2	7.3	3.1	Pas.	2	50	1904	Grafton, Ill	St. Louis, Mo.
200854		Ga. y.	Badger	22	12	51.6	12.8	4.2	Yct.	2	20	1904	Miami, Fla	Key West, Fla.
205177		*Ga. p.	Badger	30	30	89.0	12.0	3.4	Pas.	2	24	1907	Genoa, Wis	La Crosse, Wis.
205227		Ga. s.	Badger	10	6	35.0	8.4	3.5	Pas.	1	20	1908	Olympia, Wash	Pt. Townsend, Wash.
207380		St. s.	Badger	9	6	30.0	8.2	3.6	Fsh.	3	10	1899	Milwaukee, Wis	Cleveland, Ohio.
208003		Ga. s.	Badger	8	6	30.4	7.8	7.3	Pas.	1	15	1910	Memphis, Tenn	Memphis, Tenn.
3688		*St. p.	Bagasse	57	35	101.8	21.0	2.8	Frt.	6		1896	Bayou Ramos, La	New Orleans, La.
204239		Ga. y.	Bagheera	30	24	58.8	15.5	8.5	Yct.	3		1907	East Boothbay, Me	Boston, Mass.
3957		St. s.	BAHADA	132	90	85.9	19.1	11.0	Tow.	7	350	1902	Seattle, Wash	San Diego, Cal.
105192		St. s.	[5] Bailey	24	15	46.5	14.0	5.7	Tow.	3		1872	Elizabethport, N. J	New York, N. Y.
204289		*St. p.	Bailey Gatzert	642	536	194.3	32.8	8.0	Pas.	34	1,300	1907	Portland, Oreg	Portland, Oreg.
205199		Ga. s.	Bainbridge	39	26	79.0	12.5	4.5	Pas.	2	80	1908	Seattle, Wash	Pt. Townsend, Wash.
3205		St. p.	Balcom	50	48	78.7	30.6	4.1	Tow.	4		1882	Oshkosh, Wis	Duluth, Minn.
3752		*St. p.	Bald Eagle	468	468	206.5	34.2	5.5	Pas.	46	498	1898	Madison, Ind	St. Louis, Mo.
202003		*St. p.	Baldwin	218	137	109.0	23.7	5.2	Pas.	5	99	1905	Mobile, Ala	Pensacola, Fla.
204064		Ga. s.	Baldy	30	7	55.2	14.1	5.4	Fsh.	10		1907	Richardson, Wash	Pt. Townsend, Wash.
201695		St. s.	BALL BROTHERS	5,733	4,438	480.0	52.0	30.0	Frt.	24	1,600	1905	Lorain, Ohio	Duluth, Minn.
210059		Ga. s.	Ballyhoo	9	9	30.3	10.6	4.1	Frt.	1	15	1912	Marblehead, Mass	Marblehead, Mass.
3741		Ga. s.	Balmar	12	11	31.9	12.7	5.8	Fsh.	3		1898	Friendship, Me	S. W. Harbor, Me.
2570		St. p.	Baltic	637	443	161.4	32.5	11.9	Fer.	6	325	1863	Greenpoint, N. Y	New York, N. Y.
3181		St. p.	*Baltic*	398	289	145.0	30.0	7.8	Fer.	5	500	1881	Wilmington, Del	Camden, N. J.
3634		St. s.	BALTIC	72	36	72.0	17.0	8.1	Tow.	4		1894	Philadelphia, Pa	Philadelphia, Pa.
206830		Ga. s.	Baltic	11	8	34.0	10.2	4.8	Fsh.	2	18	1901	San Francisco, Cal	Los Angeles, Cal.
209017		St. s.	[6] Baltic	134	78	99.0	29.0	9.0	Frt.	6	300	1909	Milford, Del	New York, N. Y.
207627		Ga. s.	Baltic	11	7	36.0	11.2	3.1	Fsh.	1	20	1910	Keyport, Wash	Pt. Townsend, Wash.
2650		St. s.	*Baltimore*	56	29	80.5	18.5	7.6	Tow.	9	500	1852	Baltimore, Md	Baltimore, Md.
3194		St. s.	Baltimore	161	110	100.0	22.0	6.8	Pas.	13	300	1881	Athens, N. Y	Providence, R. I.
3207		St. p.	*Baltimore*	1,080	922	192.0	36.0	12.5	Fer.	10	625	1882	Wilmington, Del	New York, N. Y.
3584		St. s.	BALTIMORE	177	88	105.3	22.1	10.5	Tow.	17	500	1893	Sparrow Point, Md	Baltimore, Md.
203700		St. s.	BALTIMORE	81	55	84.5	18.6	8.2	Tow.	5	330	1906	Baltimore, Md	Do.
208787		St. s.	BALTIMORE	45	31	61.0	16.0	8.0	Fsh.	6	55	1911	Lorain, Ohio	Chicago, Ill.
208845		Ga. s.	Bamboo	14	9	36.2	11.7	3.5	Pas.	1	14	1911	New Berlin, Fla	Jacksonville, Fla.
90312		St. s.	[7] Bangor	188	100	124.0	26.0	7.6	Frt.	8	250	1871	Portland, Conn	New York, N. Y.
204328	K.W.F.T.	St. s.	Bandon	642	350	172.8	39.7	11.0	Frt.	19		1907	North Bend, Oreg	San Francisco, Cal.
3865		Ga. s.	Banner	13	8	44.3	14.3	2.3	Frt.	2		1900	St. Petersburg, Fla	Tampa, Fla.
3378		Ga. s.	Banshee	13	10	41.6	13.7	5.6	Msc.	1		1887	Brooklyn, N. Y	Patchogue, N. Y.
204102		Ga. s.	Banshee	8	5	38.7	8.9	2.8	Pas.	1		1907	Marshfield, Oreg	Coos Bay, Oreg.
201389		*Ga. p.	Barataria	16	10	54.0	14.3	3.5	Frt.	3		1904	Morgan City, La	New Orleans, La.
3870		Ga. s.	Barbara	16	16	40.2	15.2	7.5	Fsh.	2		1901	Friendship, Me	Provincetown, Mass.
3929		Ga. s.	Barbara	11	11	45.5	14.0	4.5	Fsh.	2		1902	Atlantic City, N. J	Somers Point, N. J.
204053		Ga. s.	Barbara	12	8	40.0	9.9	3.1	Pas.	1		1907	Tacoma, Wash	Pt. Townsend, Wash.
208434		Ga. s.	Barbara	26	14	50.0	13.0	6.0	Fsh.	5	30	1911	Seattle, Wash	Do.

[1] Formerly st. s. Henry R. Heath.
[2] Formerly st. p. John W. Garrett.
[3] Formerly ga. s. Quarantine.
[4] Formerly {a sch. y. Baboon. b ga. y. Mist.
[5] Formerly st. s. Annie Williams.
[6] Formerly st. s. Laurie.
[7] Formerly st. s. Middlesex.

MERCHANT STEAM VESSELS OF THE UNITED STATES—Continued.

Official No.	Signal letters.	Rig.	Name of vessel.	Gross tonnage.	Net tonnage.	Length.	Breadth.	Depth.	Service.	Crew.	Indicated horsepower.	When built.	Where built.	Home port (where permanent document issues).
						Feet.	*Feet.*	*Feet.*						
204439	.....	Ga. s.	Barbara B	7	7	28.0	10.8	5.2	Frt.	1	9	1902	Friendship, Me	Deer Isle, Me.
206182	.....	Ga. s.	Baribera	10	7	33.0	14.0	3.8	Frt.	1	40	1909	Suisun City, Cal	San Francisco Cal.
202964	.....	Ga. y.	Barnacle	33	27	66.1	12.0	5.1	Yct.	4	.....	1906	New York, N. Y	New York, N. Y.
3599	.....	St. s.	Barney	19	9	53.6	12.0	3.5	Tow.	3	.....	1893	Washington, N. C	Newbern, N. C.
3423	.....	Ga. s.	Baronoff	23	17	53.8	14.0	5.0	Fsh.	3	.....	1889	East Portland, Oreg	Wrangell, Alaska.
3844	K. P. W. F.	St. s.	[1] BARRACOUTA	2,152	1,749	275.0	35.1	19.9	Pas.	43	1,000	1883	Glasgow, Scotland	New York, N. Y.
209829	L. C. J. N.	Ga. y.	Barracuda	30	27	55.7	10.6	5.0	Yct.	1	100	1912	Marblehead, Mass	Marblehead, Mass.
140989	.....	*St. p.	[2] Barrett	913	620	210.0	37.0	6.0	Tow.	36	1,500	1889	Madison, Ind	Cincinnati, Ohio.
3290	.....	St. s.	Bartholdi	25	17	62.6	12.3	4.4	Pas.	4	.....	1884	Brooklyn, N. Y	Washington, D. C.
201164	.....	St. s.	BATAVIA	202	158	98.1	28.3	7.6	Frt.	5	250	1904	Buffalo, N. Y	Buffalo, N. Y.
205010	.....	St. s.	BATH	204	102	89.0	25.1	12.2	Tow.	9	600	1908	Newport News, Va	New York, N. Y.
207803	.....	†Ga. s.	Battestine	11	7	44.6	7.0	8.0	Pas.	1	28	1908	Beaumont, Tex	Port Arthur, Tex.
3141	K. G. S. F.	St. s.	*Battler*	153	104	108.4	22.0	9.4	Tow.	10	385	1881	Philadelphia, Pa	New York, N. Y.
205836	.....	Ga. s.	Batty	8	6	29.0	10.6	3.3	Frt.	1	.....	1909	Stratford, Conn	Cold Spring, N. Y.
14407	.....	St. s.	[3] Bauerline	33	16	62.6	15.6	6.6	Tow.	3	.....	1882	Camden, N. J	New York, N. Y.
3068	J. T. B. G.	St. p.	Bay City	1,283	933	230.0	36.8	13.6	Fer.	13	800	1878	San Francisco, Cal	San Francisco. Cal.
207152	.....	*Ga. p.	Bay City	10	10	50.5	14.2	2.4	Tow.	2	15	1910	Ironton, Ohio	Cincinnati, Ohio.
206113	.....	St. s.	Bayfield	75	42	71.5	18.0	9.7	Tow.	8	.....	1909	Bayfield, Wis	Marquette, Mich.
208705	L. B. W. D.	Ga. s.	Bayocean	148	87	130.1	18.7	7.9	Pas.	11	475	1911	Portland, Oreg	Portland, Oreg.
205859	.....	St. s.	BAYONNE	465	316	99.8	30.1	12.3	Frt.	9	250	1908	Wilmington, Del	New York, N. Y.
3781	.....	St. p.	[4] BAYONNE CITY	414	339	125.0	30.0	9.6	Fer.	5	228	1899	....do	Do.
3346	.....	St. s.	Bay Point	23	17	57.7	12.8	4.2	Tow.	2	.....	1886	Fall River, Mass	Portsmouth, N. H.
203872	.....	Ga. s.	Bay Point	17	12	51.0	16.0	4.0	Pas.	1	45	1907	South Bend, Wash	Pt. Townsend, Wash.
136205	K. J. P. V.	St. s.	[5] BAY PORT	1,399	1,075	265.0	38.0	24.0	Frt.	19	850	1891	West Superior, Wis	Belfast, Me.
209098	.....	Ga. s.	Bay Port	14	7	38.0	12.6	4.2	Fsh.	2	.....	1912	Bay Port, Mich	Port Huron, Mich.
3511	.....	Ga. s.	Bay Queen	6	6	29.6	11.8	4.5	Fsh.	3	.....	1878	Bucksport, Me	Belfast, Me.
210174	.....	*St. p.	Bay Queen	136	136	147.1	28.0	4.0	Pas.	14	125	1912	Ironton, Ohio	Cincinnati, Ohio.
204213	.....	St. s.	BAY RIDGE	862	586	182.3	45.0	16.6	Fer.	10	1,900	1907	Wilmington, Del	New York, N. Y.
3480	.....	St. p.	Bay State	21	21	53.0	25.6	3.0	Pld.	3	.....	1874	Saginaw, Mich	Port Huron, Mich.
3645	K. M. F. D.	St. p.	Bay State	2,262	1,555	281.2	42.1	15.5	Pas.	74	1,200	1895	Bath, Me	Boston, Mass.
76933	K. H. J. F.	St. s.	[6] BAY STATE	1,245	914	265.0	36.0	22.0	Frt.	19	800	1890	Superior, Wis	Belfast, Me.
3841	.....	Ga. s.	Bay View	10	8	40.0	11.6	3.8	Tow.	2	.....	1900	Greenport, N. Y	Sag Harbor, N. Y.
106834	K. J. P. S.	‡St. s.	[7] BAY VIEW	1,399	1,075	265.0	38.0	24.0	Frt.	20	825	1891	West Superior, Wis	Belfast, Me.
209741	L. C. J. F.	St. s.	BAYAMON ⊙	2,551	1,992	247.0	43.7	29.3	Frt.	28	1,350	1912	Ecorse, Mich	Wilmington, Del.
77418	.....	St. s.	[8] Bayainger	62	42	74.9	17.6	7.0	Pas.	9	.....	1900	Manitowoc, Wis	St. Louis, Mo.
205603	.....	Ga. s.	Beachmont	10	7	34.7	11.4	5.2	Frt.	1	15	1908	Rockport, Mass	Boston, Mass.
3932	.....	St. s.	Bear	31	13	44.0	11.0	6.5	Pas.	3	.....	1901	Douglas, Alaska	Tacoma, Wash.
207042	L. B. H. M.	St. s.	BEAR ⊙	4,507	2,779	357.5	47.0	26.4	Pas.	79	4,000	1910	Newport News, Va	San Francisco, Cal.
207497	.....	Ga. s.	Beatrice	7	5	26.2	10.4	2.5	Pas.	1	12	.....	.....	New York, N. Y.
207545	.....	*Ga. p.	Beatrice	6	6	42.5	13.0	2.0	Tow.	1	.....	1910	Black Rock, Ark	Memphis, Tenn.
208091	.....	Ga. s.	Beatrice	8	6	25.5	9.0	3.5	Pas.	1	12	1907	S. Manitou Island, Mich	Grand Haven, Mich.
208180	.....	Ga. s.	Beatrice	13	9	46.5	9.4	3.6	Tow.	1	.....	1909	Plaquemine, La	Brashear, La.
208511	.....	Ga. y.	Beatrice	16	14	43.7	14.6	6.1	Yct.	1	.....	1910	Taunton, Mass	Fall River, Mass.
208308	.....	St. s.	Beatrice	9	6	28.0	7.8	3.8	Tow.	3	25	1886	Muskegon, Mich	Grand Haven, Mich.
209733	.....	St. s.	Beatrice Baer	89	60	67.0	18.0	9.5	Frt.	4	353	1912	Anacortes, Wash	Pt. Townsend, Wash.
202764	.....	St. s.	Beatrice Bush	212	124	94.0	25.3	12.6	Tow.	6	750	1905	Noank, Conn	New York, N. Y.
209609	.....	Ga. y.	Beauford	6	6	30.0	9.0	4.0	Yct.	0	12	1907	Green Bay, Wis	Milwaukee, Wis.
3547	.....	St. s.	Beaver	29	19	48.6	15.1	6.0	Fsh.	5	.....	1892	Ballard, Wash	Seattle, Wash.
3649	.....	*St. p.	Beaver	37	29	59.0	15.0	3.1	Pas.	4	98	1895	Benicia, Cal	Sitka, Alaska.
3965	.....	Ga. s.	Beaver	13	9	42.6	15.0	4.0	Fsh.	1	.....	1903	West Seattle, Wash	Wrangell, Alaska.
115999	.....	St. p.	[9] Beaver	70	59	100.0	18.6	5.4	Pas.	9	162	1884	Westerly, R. I	Mobile, Ala.
155225	.....	St. s.	[10] Beaver	121	80	98.4	19.6	8.6	Pas.	11	350	1892	Grand Haven, Mich	Grand Haven, Mich.
201206	.....	Ga. s.	Beaver	13	9	54.5	12.9	2.8	Fsh.	4	.....	1904	Anacortes, Wash	Pt. Townsend, Wash.
202837	.....	*St. p.	Beaver	421	367	152.0	31.0	6.6	Pas.	11	500	1906	Portland, Oreg	Portland, Oreg.
204803	.....	Ga. s.	Beaver	8	6	35.5	7.8	3.5	Pas.	1	12	1907	Marshfield, Oreg	Coos Bay, Oreg.
206971	.....	Ga. s.	Beaver	10	6	41.0	8.7	4.0	Frt.	0	30	1903	San Francisco, Cal	Los Angeles, Cal.
207043	L. B. H. N.	St. s.	BEAVER ⊙	4,507	2,779	357.5	47.0	26.4	Pas.	80	4,000	1910	Newport News, Va	San Francisco, Cal.
208299	.....	Ga. s.	Beaver	14	9	44.0	13.2	3.9	Pas.	1	50	1911	Astoria, Oreg	Portland, Oreg.
209189	.....	*Ga. p.	Beaver	8	7	55.2	9.2	1.8	Frt.	1	12	1911	Ashbyburg, Ky	Evansville, Ind.
210214	.....	Ga. s.	Beaver	5	5	42.5	10.1	3.5	Frt.	1	.....	1912	St. Marys, Ga	St. Marys, Ga.
204227	.....	*Ga. p.	Beaver No. 2	12	9	72.7	12.3	2.0	Pas.	2	.....	1907	Beavers Landing, Ohio	Wheeling, W. Va.
3684	.....	St. p.	Beaver Tail	284	196	110.0	26.0	11.0	Fer.	9	175	1896	Wilmington, Del	Newport, R. I.
3514	.....	*St. p.	Beder	25	25	66.0	16.0	3.0	Tow.	3	.....	1891	Moline, Ill	Peoria, Ill.
208882	.....	Ga. s.	Bedouin	14	11	37.2	10.3	6.9	Pas.	1	25	1911	Salisbury, Md	New York, N. Y.
3251	.....	St. s.	Bee	241	164	109.4	26.3	14.0	Tow.	9	400	1883	Tottenville, N. Y	Do.
202721	.....	St. s.	Bee	16	11	54.3	10.9	3.0	Tow.	3	.....	1905	Straw Horn Ldg., N. C	Wilmington, N. C.
204481	K. W. H. F.	St. s.	Bee	662	375	175.5	38.4	12.6	Frt.	16	450	1907	Aberdeen, Wash	San Francisco, Cal.
205222	.....	Ga. s	Bee	13	9	38.6	11.7	3.9	Fsh.	6	12	1908	Tacoma, Wash	Tacoma, Wash.
205705	.....	St. s.	Belderoy	8	5	35.5	10.7	3.6	Tow.	3	12	1908	Hoodsport, Wash	Seattle, Wash.
206266	L. B. C. Q.	†St. s.	BELFAST ⊙	2,157	1,147	320.6	40.0	16.1	Pas.	120	4,000	1909	Bath, Me	Boston, Mass.
204735	.....	St. s.	BELHAVEN	96	65	77.5	19.5	7.5	Tow.	9	250	1907	Philadelphia, Pa	New York, N. Y.

[1] Formerly {a British st. s. Barracouta. b Hawaiian st. s. Barracouta.
[2] Formerly *st. p. Louis Houck.
[3] Formerly st. s. Kensington.
[4] Formerly st. p. B. M. Shanley.
[5] Formerly st. s. E. B. Bartlett.
[6] Formerly st. s. Joseph L. Colby.
[7] Formerly st. s. A. D. Thomson.
[8] Formerly *ga. p. J. B. Bradwell.
[9] Formerly st. p. {a Sadie. b Caloosa.
[10] Formerly st. s. Oval Agitator.
† Turbine.
‡ Whaleback.

Merchant STEAM Vessels of the United States—Continued.

Official No.	Signal letters.	Rig.	Name of vessel.	Gross tonnage.	Net tonnage.	Length.	Breadth.	Depth.	Service.	Crew.	Indicated horsepower.	When built.	Where built.	Home port (where permanent document issues).
						Feet.	Feet.	Feet.						
208477		Ga. s.	Bell H	12	11	44.4	11.3	4.2	Pas.	1	24	1911	Peoria, Fla	Jacksonville, Fla.
3038		Ga. s.	Bella	10	10	33.4	12.4	5.4	Fsh.	4		1877	Beverly, Mass	New Bedford, Mass.
3759		*St. p.	Bella	370	185	140.0	33.0	8.0	Pas.	23	400	1896	St. Michael, Alaska	St. Michael, Alaska.
2458		Ga. s.	Bella Cooper	21	18	47.7	16.3	3.8	Pas.	1		1866	Jersey City, N. J	New York, N. Y.
3324		St. s.	Belle	37	18	60.0	13.5	5.6	Fer.	2		1885	Benton Harbor, Mich	Duluth, Minn.
3710		St. s.	Belle	29	19	59.0	15.6	6.5	Tow.	4		1897	New Baltimore, N. Y	New York, N. Y.
3768		Ga. s.	Belle	6	6	36.5	13.6	2.6	Frt.	1		1898	Madison, Md	Baltimore, Md.
3836		Ga. s.	Belle	11	7	38.6	11.7	3.0	Pas.	2		1900	Seattle, Wash	Seattle, Wash.
3847		Ga. s.	Belle	40	33	66.9	13.7	5.8	Pas.	4		1900	Newark, N. J	Newark, N. J.
3895		Ga. s.	Belle	6	5	32.6	10.8	4.0	Msc.	2		1901	San Diego, Cal	Los Angeles, Cal.
201507		Ga. s.	Belle	9	8	30.5	10.0	4.3	Fsh.	1		1904	Juneau, Alaska	Juneau, Alaska.
202041		Ga. s.	Belle	9	7	33.0	8.6	3.9	Pas.	2		1905	Port Elizabeth, N. J	Bridgeton, N. J.
204768		*Ga. p.	Belle	15	15	54.0	10.5	1.9	Tow.	3	18	1906	Ford, Ky	Louisville, Ky.
208503		Ga. s.	Belle	8	7	31.9	8.5	2.5	Pas.	1	8	1909	Jacksonville, Fla	Jacksonville, Fla.
207085		*Ga. p.	Belle Amie	18	6	59.0	12.9	3.2	Tow.	3	40	1909	Cut Off, La	Brashear, La.
2768		Ga. s.	Belle Breckenridge	14	13	46.5	16.0	4.2	Oys.	4		1871	Bellport, N. Y	New Haven, Conn.
203316		Ga. s.	Belle Harbor	13	11	43.2	12.4	4.1	Pas.	2		1906	Brooklyn, N. Y	New York, N. Y.
200716		Ga. s.	Belle Isle	10	7	40.5	8.5	3.8	Frt.	2		1904	Belle Isle, La	New Orleans, La.
19052		St. s.	[1] Belle McWilliams	68	34	73.9	17.8	8.9	Tow.	7		1864	Brooklyn, N. Y	New York, N. Y.
3687		St. s.	[2] Belle Miller	255	201	153.5	23.4	8.6	Frt.	5	150	1896	Elkton, Md	Philadelphia, Pa.
209179		Ga. s.	Belle R	10	7	38.5	9.2	2.5	Tow.	1	30	1911	Seattle, Wash	Pt. Townsend, Wash.
207321		*St. p.	Belle Vernon	90	90	122.0	22.0	4.0	Frt.	12	10	1910	Paducah, Ky	Evansville, Ind.
208007		Ga. s.	Belle C. Edgington	11	11	47.5	12.0	2.4	Pas.	2	32	1910	Indianapolis, Ind	Do.
3769		Ga. s.	Belle W. Culbert	31	30	52.5	16.9	6.0	Fsh.	3		1898	Michigan City, Ind	Chicago, Ill.
3793		Ga. s.	Belle and May	10	5	33.7	13.1	5.2	Fsh.	2		1899	Chelsea, Mass	S. W. Harbor, Me.
3654		*St. p.	Belle of Calhoun	451	451	180.9	36.4	4.7	Pas.	52	525	1895	St. Louis, Mo	St. Louis, Mo.
203398		*Ga. p.	Belle of Glasgow	15	15	54.0	15.0	2.7	Frt.	2		1906	Glasgow, Mo	Kansas City, Mo.
2988		St. p.	Belle of Ottawa	10	7	60.4	9.3	2.5	Tow.	3		1875	Chicago, Ill	St. Louis, Mo.
207991		*Ga. p.	Belle of Pocahontas	8	5	30.0	8.4	2.4	Pas.	1		1910	Pocahontas, Ark	Memphis, Tenn.
205402		Ga. p.	Belle of Sequoyah	13	13	57.1	16.6	2.0	Fer.	1	6	1908	Pawpaw, Okla	Do.
204525		*Ga. p.	Belle of the Bend	12	12	55.0	17.8	2.5	Pas.	3	20	1907	Columbus, Ga	Apalachicola, Fla.
3746		St. p.	Belle of the Bends	405	374	210.0	32.6	7.4	Pas.	34	800	1898	Jeffersonville, Ind	St. Louis, Mo.
3413	K. L. D. S.	St. y.	[3] BELLEMERE	145	72	134.7	17.8	11.5	Yct.	10	800	1888	Bristol, R. I	Boston, Mass.
208839		Ga. s.	Belleview	22	16	54.0	13.1	5.0	Pas.	2	90	1911	West Mystic, Conn	New London, Conn.
81313	K. J. D. N.	St. s.	[4] Bellingham	333	249	136.0	20.0	10.0	Pas.	21		1891	Portland, Oreg	Pt. Townsend, Wash.
208755		Ga. s.	Bellingham	21	14	43.5	12.9	5.2	Fsh.	5	20	1911	Seattle, Wash	Do.
91465	J. W. G. B.	St. s.	[5] Beluga	508	409	141.8	31.3	16.7	Whl.	41	297	1882	Bath, Me	San Francisco, Cal.
208821		Ga. y.	Beluga	42	33	73.1	13.9	7.7	Yct.	2		1911	Greenport, N. Y	Rochester, N. Y.
3126	J. T. S. L.	St. s.	Belvedere	440	339	140.6	31.3	17.2	Whl.	42		1880	Bath, Me	New Bedford, Mass.
3414		St. s.	Belvidere	106	53	82.0	20.2	9.8	Pas.	5	350	1888	South Amboy, N. J	New York, N. Y.
3690		St. p.	Belvidere	29	17	80.0	14.5	3.0	Pas.	3	24	1896	Hertford, N. C	Elizabeth City, N. C.
2873		St. s.	Bel Virginia	29	20	62.3	14.3	5.8	Frt.	7		1873	Norfolk, Va	Newbern, N. C.
207607		Ga. y.	Ben-Grace	20	13	53.0	10.6	4.8	Yct.	0	50	1909	Detroit, Mich	Detroit, Mich.
3437		St. s.	Ben Harrison	112	74	78.6	24.2	6.7	Frt.	9	100	1889	Essex, Mass	Providence, R. I.
3390		*St. p.	Ben Hur	284	284	165.0	30.5	4.8	Pas.	16	421	1887	Harmar, Ohio	St. Paul, Minn.
3425		St. s.	Ben Hur	12	6	40.0	11.2	5.1	Tow.	1		1889	Portland, Me	Portland, Me.
3926		Ga. s.	Ben Hur	14	10	43.4	10.5	4.4	Tow.	1		1902	Astoria, Oreg	Pt. Townsend, Wash.
205271		Ga. s.	Ben Hur	10	8	44.0	13.3	4.8	Pas.	1	14	1908	Matagorda, Tex	Eagle Pass, Tex.
205455		*Ga. p.	Ben Hur	12	12	62.0	12.0	1.8	Frt.	5	10	1908	Burnside, Ky	Nashville, Tenn.
205362		*St. p.	Ben Hur	46	29	76.0	12.8	3.0	Frt.	4	40	1906	Nome, Alaska	Nome, Alaska.
208150		Ga. p.	Ben Hur	8	5	29.6	8.0	2.2	Pas.	1	37	1910	Fort Smith, Ark	Memphis, Tenn.
3911		Ga. s.	Ben R	13	13	56.4	10.9	3.5	Pas.	4		1901	Owensboro, Ky	Evansville, Ind.
208842	L. B. W. R.	Ga. y.	Ben Riley	8	7	30.3	9.0	3.6	Yct.	2	20	1911	Schellingers Landing, N. J.	Philadelphia, Pa.
3330		Ga. s.	Ben Russell	6	6	31.0	13.2	3.3	Msc.	2		1883	Patchogue, N. Y	Greenport, N. Y.
3429		Ga. s.	Bender Brothers	141	96	78.2	24.3	8.8	Pas.	8		1889	San Francisco, Cal	Pt. Townsend, Wash.
209573		Ga. s.	Benetta	12	10	55.0	12.3	3.5	Pas.	2	37	1912	Apalachicola, Fla	Apalachicola, Fla.
202901		Ga. s.	BENICIA	347	212	140.0	33.5	7.5	Frt.	5	300	1906	Richmond, Cal	San Francisco, Cal.
106449		Ga. s.	[6] Benita J	23	16	57.2	13.8	5.3	Tow.	7		1886	Geneva, N. Y	Cedar Keys, Fla.
208065		Ga. y.	Benitez	23	15	52.0	13.1	7.8	Yct.	3	25	1910	Nyack, N. Y	San Juan, P. R.
200609		*St. p.	Benjamin	25	18	60.0	14.0	3.2	Pas.	2		1904	Moline, Ill	Rock Island, Ill.
3642		St. s.	Benjamin Franklin	489	360	144.8	28.8	10.1	Pas.	6	600	1894	Tottenville, N. Y	New York, N. Y.
206240		St. s.	BENJ. NOBLE	1,481	887	239.2	42.2	18.8	Frt.	59	800	1909	Wyandotte, Mich	Detroit, Mich.
204881	K. W. S. R.	Ga. s.	Benjamin A. Smith	146	91	116.1	25.6	10.6	Fsh.	18	85	1908	Essex, Mass	Gloucester, Mass.
208448		St. s.	BENJAMIN B. ODELL	2,011	1,169	263.6	48.8	17.3	Pas.	50	2,500	1911	Wilmington, Del	New York, N. Y.
205784		Ga. s.	Bennett	14	10	38.0	11.1	3.9	Msc.	1		1907	Belhaven, N. C	Newbern, N. C.
3952		Ga. s.	Bennie	10	7	32.2	12.0	6.3	Fsh.	2		1902	Orrs Island, Me	Portland, Me.
204944		St. s.	BENNINGTON	2,285	1,393	244.0	43.2	27.0	Frt.	17	1,350	1908	Ecorse, Mich	Buffalo, N. Y.
81856		*Ga. p.	[7] Benton	64	64	100.0	26.0	3.8	Pas.	7		1903	Chamberlain, S. Dak	Sioux City, Iowa.
209115		Ga. s.	Berdie	7	6	30.5	7.8	3.2	Fsh.	3	10	1899	Oshkosh, Wis	Milwaukee, Wis.
3787		St. s.	Berenice	58	39	89.7	18.0	6.0	Pas.	9		1899	Mobile, Ala	New York, N. Y.
3418		St. s.	BERGEN	1,120	746	220.4	37.0	16.6	Fer.	8	800	1888	Newburgh, N. Y	Do.
3770	K. N. R. L.	St. s.	BERKELEY	1,945	1,245	261.4	40.2	14.1	Fer.	20	1,450	1898	San Francisco, Cal	San Francisco, Cal.
3930		St. s.	BERKELEY	1,075	648	201.2	39.0	16.2	Pas.	30	1,300	1902	Richmond, Va	New York, N. Y.
204290		Ga. s.	Berkerley	10	8	35.0	13.7	3.6	Pas.	1		1887	Patchogue, N. Y	Patchogue, N. Y.

[1] Formerly st. s. Olive Baker.
[2] Formerly *st. p. {a Belle of Calhoun. b Julia.
[3] Formerly st. y. Ballymena.
[4] Formerly st. s. Willapa.
[5] Formerly st. s. Mary and Helen.
[6] Formerly st. s. Alafia.
[7] Formerly *ga. p. Winnie.

MERCHANT STEAM VESSELS OF THE UNITED STATES—Continued.

Official No.	Signal letters.	Rig.	Name of vessel.	Gross tonnage.	Net tonnage.	Length.	Breadth.	Depth.	Service.	Crew.	Indicated horsepower.	When built.	Where built.	Home port (where permanent document issues).
						Feet.	Feet.	Feet.						
3175	J.V.N.R.	St. s.	*Berkshire*.....⊙	2,014	1,433	250.0	38.5	16.6	Pas.	36	1,500	1881	Philadelphia, Pa	Baltimore, Md.
209901	.....	Ga. s.	Berlin	61	41	69.5	16.7	7.6	Fsh.	3	80	1912	Port Blakely, Wash	Seattle, Wash.
207680	.....	Ga. s.	Berma	6	5	34.8	11.6	3.0	Pas.	2	10	1905	Georgetown, S. C	Georgetown, S. C.
206177	.....	Ga. s.	Bermuda	14	10	47.1	11.8	4.7	Pas.	1	50	1909	Shaw Island, Wash	Pt. Townsend, Wash.
204605	K.W.J.C.	St. s.	BERN	224	152	104.6	24.6	11.8	Tow.	12	600	1907	Philadelphia, Pa	Philadelphia, Pa.
205363	.....	Ga. s.	Bern II	14	10	41.8	10.9	3.9	Pas.	1	20	1908	Tacoma, Wash	Pt. Townsend, Wash.
3941	.....	Ga. s.	Bernadette	18	18	63.5	17.6	4.8	Oys.	2	.....	1902	Oriole, Md	Cape Charles, Va.
202751	K.V.D.W.	St. s.	BERNARDSVILLE	181	123	93.7	24.0	11.1	Tow.	6	840	1906	Port Richmond, N. Y	New York, N. Y.
209424	.....	Ga. s.	Berneta	8	8	26.5	8.8	3.2	Fsh.	2	7	1903	West De Pere, Wis	Milwaukee, Wis.
207418	.....	Ga. s.	Berneyo	21	14	51.7	10.0	7.4	Frt.	2	25	1910	Mariner Harbor, N. Y	Wilmington, Del.
3399	.....	St. s.	Bernice	12	10	41.9	9.4	3.3	Frt.	2	.....	1888	East Providence, R. I	Bristol, R. I.
3861	.....	*St. p.	Bernice	51	51	75.0	18.0	4.0	Tow.	8	.....	1899	Clinton, Iowa	Evansville, Ind.
3898	.....	St. s.	Bernice	18	15	49.0	14.6	4.8	Frt.	4	.....	1901	Norfolk, Va	Norfolk, Va.
136351	.....	St. s.	Bernice	26	13	49.0	14.6	7.5	Tow.	3	84	1893	Brooklyn, N. Y	New York, N. Y.
200792	.....	Ga. s.	Bernice	13	9	45.8	10.1	3.6	Pas.	1	.....	1904	Cathlamet, Wash	Astoria, Oreg.
208484	.....	Ga. s.	Bernice	15	10	44.3	13.2	3.6	Ten.	2	70	1911	Astoria, Oreg	Do.
210115	.....	Ga. s.	Bernice	12	11	50.0	12.6	3.6	Fsh.	1	30	1912	Petersburg, Alaska	Seattle, Wash.
3790	.....	Ga. s.	Bernice Cree	9	9	46.6	13.5	3.0	Msc.	1	.....	1899	Morehead City, N. C	Beaufort, N. C.
3371	.....	Ga. s.	Bernice A. Odell	9	8	42.2	13.5	3.2	Msc.	1	.....	1887	Patchogue, N. Y	Patchogue, N. Y.
3578	.....	Ga. s.	Bernie and Bessie	29	27	53.8	15.9	7.3	Fsh.	7	.....	1893	East Boothbay, Me	Boston, Mass.
3588	K.L.Q.V.	Ga. y.	Beronda	17	15	47.1	9.1	5.2	Yct.	1	.....	1893	Camden, N. J	Do.
3639	.....	*St. p.	Bertha	162	162	130.0	20.0	5.0	Tow.	15	.....	1894	Pittsburgh, Pa	Pittsburgh, Pa.
3756	.....	Ga. s.	Bertha	9	6	30.7	10.0	4.8	Fsh.	2	.....	1898	Portland, Oreg	Juneau, Alaska.
3786	K.P.C.W.	St. s.	Bertha.....⊙	926	752	185.5	32.5	22.1	Pas.	32	600	1899	Alameda, Cal	Pt. Townsend, Wash.
3848	.....	St. s.	Bertha	7	7	25.0	7.0	4.0	Fer.	2	.....	1892	Winona, Minn	Rock Island, Ill.
141700	.....	Ga. s.	[1] Bertha	15	14	43.5	12.2	4.0	Frt.	3	.....	1901	New Haven, Conn	Stamford, Conn.
202925	.....	St. s.	Bertha	56	20	68.9	16.0	7.6	Tow.	4	125	1906	Galveston, Tex	Galveston, Tex.
205294	.....	*Ga. p.	Bertha M	10	10	52.5	10.0	2.0	Frt.	3	20	1908	Collegehill, Ky	Louisville, Ky.
207112	.....	Ga. s.	Bertha M	11	10	31.4	10.5	3.7	Fsh.	3	20	1901	Walker Point, Mich	Grand Haven, Mich.
203649	.....	Ga. s.	Bertha Male	8	6	42.6	13.5	2.8	Frt.	1	.....	1906	Crittenden, Va	Norfolk, Va.
3505	.....	Ga. s.	Bertha May	12	8	32.0	13.9	3.4	Pas.	0	15	1878	Mystic, Conn	Providence, R. I.
203410	.....	*Ga. p.	Bertha Shumate	6	6	44.3	10.5	2.0	Fer.	2	.....	1904	Higginsport, Ohio	Cincinnati, Ohio.
209099	.....	Ga. s.	Bertha W	19	17	37.5	11.2	5.0	Fsh.	2	30	1910	Manitowoc, Wis	Grand Haven, Mich.
201347	.....	Ga. s.	Bertie	12	9	49.0	13.8	3.6	Frt.	1	.....	1904	Morehead City, N. C	Beaufort, N. C.
204421	.....	Ga. s.	Bertie	20	14	43.0	15.0	4.6	Pas.	2	.....	1907	Essington, Pa	Bridgeton, N. J.
3648	.....	Ga. s.	Bertie E. Tull	163	85	125.4	30.2	6.1	Frt.	8	60	1895	Pocomoke City, Md	Baltimore, Md.
201912	K. T. S. J.	St. s.	[2] BERWIND	2,589	1,607	288.9	39.3	22.5	Frt.	30	800	1893	Sunderland, England	New York, N. Y.
3122	.....	St. s.	Bessie	89	44	97.2	20.6	6.4	Frt.	7	114	1880	Fairhaven, Mich	Detroit, Mich.
3344	.....	Ga. s.	Bessie	16	15	37.9	14.0	4.3	Frt.	2	.....	1886	Noank, Conn	Stamford, Conn.
3560	.....	St. s.	Bessie	116	79	100.4	25.8	7.1	Pas.	6	100	1892	Athens, N. Y	New York, N. Y.
3762	.....	Ga. s.	Bessie	11	11	33.0	12.5	4.4	Msc.	2	.....	1898	Burton, Wash	Pt. Townsend, Wash.
3863	.....	Ga. s.	Bessie	21	21	46.5	15.8	7.0	Fsh.	6	.....	1900	Gloucester, Mass	S. W. Harbor, Me.
3880	.....	Ga. s.	Bessie	9	6	35.3	9.2	3.2	Fsh.	2	.....	1900	James Island, S. C	Charleston, S. C.
204523	.....	St. s.	Bessie	15	10	48.2	9.3	2.8	Pas.	2	45	1907	Bellingham, Wash	Pt. Townsend, Wash.
201846	.....	Ga. s.	Bessie A	9	9	33.6	9.4	4.4	Fsh.	6	10	1901	South Boston, Mass	Gloucester, Mass.
3468	.....	Ga. s.	Bessie B	8	7	32.7	13.4	4.0	Pas.	1	.....	1890	Glenwood, N. Y	New York, N. Y.
201636	.....	*Ga. p.	Bessie B	14	9	46.0	12.0	3.0	Msc.	1	16	1904	Lake Charles, La	Lake Charles, La.
3124	.....	Ga. s.	Bessie Fiske	5	5	26.4	11.8	3.3	Msc.	1	.....	1880	New Shoreham, R. I	Newport, R. I.
209358	.....	Ga. s.	Bessie K	11	8	42.8	8.9	2.9	Pas.	1	40	1909	St. Louis, Mo	St. Louis, Mo.
202066	.....	Ga. s.	Bessie L	14	8	50.2	13.5	5.3	Frt.	2	.....	1905	Lubec, Me	Eastport, Me.
3668	.....	Ga. s.	Bessie Lee	6	6	37.6	11.3	3.7	Frt.	1	.....	1895	Wallisville, Tex	Galveston, Tex.
205175	.....	Ga. s.	Bessie M	9	5	30.0	12.0	5.9	Fsh.	1	.....	1908	Bremen, Me	Portland, Me.
3490	.....	Ga. s.	Bessie May	13	10	48.0	14.0	3.9	.....	1	.....	1890	Harlowe, N. C	Newbern, N. C.
3542	.....	Ga. s.	Bessie May	18	14	40.6	15.6	7.3	Fsh.	2	.....	1892	Swans Island, Me	Lubec, Me.
3714	.....	Ga. s.	Bessie R	7	7	29.0	11.3	3.5	Pas.	1	.....	1897	New Haven, Conn	New Haven, Conn.
200251	.....	*St. p.	[3] Bessie Rone	47	47	71.0	18.0	2.5	Pas.	7	.....	1903	Dyersburg, Tenn	Louisville, Ky.
204552	.....	*Ga. p.	Bessie S	7	6	40.4	10.6	3.0	Pas.	0	12	1906	Muscatine, Iowa	Memphis, Tenn.
145326	.....	Ga. s.	[4] Bessie V	8	6	32.0	13.6	3.0	Msc.	1	.....	1883	Patchogue, N. Y	Patchogue, N. Y.
206159	.....	*Ga. p.	Bessie W	14	14	44.0	12.0	2.6	Msc.	2	15	1909	Muscatine, Iowa	Memphis, Tenn.
3172	.....	Ga. s.	Bessie Waller	5	5	44.4	13.3	3.0	Oys.	2	.....	1877	Somerset Co., Md	Annapolis, Md.
3103	.....	Ga. s.	Bessie Wilson	12	11	35.5	13.9	3.3	Msc.	1	.....	1879	West Creek, N. J	Newark, N. J.
3892	.....	Ga. s.	Bessie A. Anderson	18	13	47.2	15.5	6.9	Frt.	2	.....	1901	Eastport, Me	Eastport, Me.
3899	.....	St. s.	Bessie H. Dantzier	108	74	90.0	22.0	11.6	Tow.	10	500	1901	Scranton, Miss	Gulfport, Miss.
204198	.....	Ga. s.	Bessie M. Dugan	49	22	69.8	17.3	7.5	Fsh.	11	60	1907	East Boothbay, Me	Boston, Mass.
202697	.....	Ga. s.	Beth	10	9	41.8	12.4	3.3	Frt.	1	.....	1905	Cove, Tex	Galveston, Tex.
135984	.....	St. s.	[5] BETHLEHEM	2,633	1,902	290.0	40.8	13.6	Pas.	23	1,500	1888	Cleveland, Ohio	Buffalo, N. Y.
161708	.....	St. s.	[6] Bethulia	57	28	81.4	16.1	8.4	Frt.	7	.....	1893	Boston, Mass	Boston, Mass.
3779	.....	*St. p.	BETSEY ANN	295	295	165.0	39.0	5.5	Pas.	18	336	1899	Dubuque, Iowa	Natchez, Miss.
206484	.....	Ga. y.	Betsy Jane II	22	17	48.4	11.7	5.5	Yct.	1	32	1909	Boston, Mass	Boston, Mass.
3964	.....	St. s.	Betsy Ross	33	22	57.7	15.5	6.7	Tow.	4	180	1903	.....do	Deer Isle, Me.
202321	.....	St. s.	Betsy Ross	39	26	54.2	16.1	7.5	Tow.	2	140	1905	Chelsea, Mass	Boston, Mass.
208715	.....	Ga. s.	Betsy Ross	6	5	28.0	12.0	3.0	Pas.	2	20	1909	Camden, N. J	Philadelphia, Pa.
206942	.....	Ga. s.	Bettle C	8	5	33.0	7.5	6.8	Msc.	1	12	1909	Beaumont, Tex	Port Arthur, Tex.
202802	.....	Ga. s.	Bettina	6	6	30.2	11.9	3.9	Frt.	2	.....	1906	Apalachicola, Fla	Apalachicola, Fla.
204913	.....	Ga. y.	Bettina	17	14	53.0	10.5	5.2	Yct.	2	.....	1907	New York, N. Y	Oswego, N. Y.

[1] Formerly ga. s. Leah A. Wedmore.
[2] Formerly British st. s. Boston City.
[3] Formerly st. s. Caruthersville.
[4] Formerly sloop Twin Brothers.
[5] Formerly st. s. E. P. Wilbur.
[6] Formerly st. y. Varuna.

MERCHANT STEAM VESSELS OF THE UNITED STATES—Continued.

Official No.	Signal letters.	Rig.	Name of vessel.	Gross tonnage.	Net tonnage.	Length.	Breadth.	Depth.	Service.	Crew.	Indicated horsepower.	When built.	Where built.	Home port (where permanent document issues).
						Feet.	Feet.	Feet.						
77485		St. s.	[1] Betty	22	15	48.0	13.8	5.0	Tow.	6		1901	Athens, N. Y.	Albany, N. Y.
201370		Ga. s.	Betty	19	17	51.5	13.3	3.7	Fsh.	1		1904	Astoria, Oreg.	Ketchikan, Alaska.
202359	K.V.B.L.	Ga. y.	Betty	55	55	64.0	18.8	9.3	Yct.	3		1905	Tottenville, N. Y.	Philadelphia, Pa.
210103		Ga. s.	Betty	22	15	43.0	13.0	5.2	Fsh.	6	30	1912	Seattle, Wash.	Seattle, Wash.
205108	K.W.P.T.	St. p.	Betty Alden	775	447	183.4	31.0	11.5	Pas.	25	1,000	1908	Boston, Mass.	Boston, Mass.
3534		St. s.	Beulah	10	6	46.0	8.0	4.0	Tow.	2		1891	Morgan City, La.	Brashear, La.
3619		Ga. s.	Beulah	8	7	26.0	12.5	4.3	Pas.	1		1893	Mystic, Conn.	Bridgeport, Conn.
3728		St. s.	Beulah	18	10	41.7	12.0	4.3	Tow.	4		1897	Mount Pleasant, S. C.	Charleston, S. C.
3901		Ga. s.	Beulah	6	6	27.7	10.9	5.3	Msc.	1		1901	Friendship, Me.	S. W. Harbor, Me.
202208		*Ga. p.	Beulah Ray	12	12	63.0	11.5	2.5	Pas.	12		1905	Vincennes, Ind.	Evansville, Ind.
207885		Ga. s.	Beulah W	6	5	30.0	9.6	3.2	Fsh.	1	10	1909	Naubinway, Mich.	Grand Haven, Mich.
3483		Ga. s.	Beulah M. Holland	10	9	51.0	13.6	3.5	Frt.	1		1890	St. Peters, Md.	Cape Charles, Va.
3189		St. p.	*Beverly*	439	318	145.0	30.0	7.8	Fer.	5	612	1882	Wilmington, Del.	Camden, N. J.
3329	K. D. F. B.	St. s.	[2] Beverly	1,413	1,012	222.9	35.7	22.2	Pas.	40		1885	Baltimore, Md.	New York, N. Y.
207951		Ga. s.	Bide-a-Wee	13	13	40.5	12.6	3.5	Pas.	2	40	1910	Palm Beach, Fla.	Philadelphia, Pa.
207029		Ga. s.	Big Bill	10	7	42.0	10.0	3.6	Tow.	1	50	1909	Jacksonville, Fla.	Jacksonville, Fla.
209180		Ga. s.	Big Chief	10	8	35.2	11.9	3.8	Pas.	1	30	1910	New York, N. Y.	New York, N. Y.
200627		St. s.	Big Four	26	13	49.5	14.0	4.0	Tow.	5		1904	Georgetown, S. C.	Georgetown, S. C.
210163		Ga. s.	Big Joe	7	6	27.5	10.3	3.0	Tow.	2	28	1909	Douglas, Mich.	Grand Haven, Mich.
209956		Ga. s.	Big Peder	14	13	32.4	10.4	3.8	Fsh.	3	16	1911	Green Bay, Wis.	Milwaukee, Wis.
206607		Ga. s.	Big Star	12	11	45.5	10.8	4.2	Pas.	1	30	1909	Chicago, Ill.	Chicago, Ill.
208092		Ga. s.	Bill	7	6	39.0	6.5	2.7	Pas.	1	20	1908	Jacksonville, Fla.	Jacksonville, Fla.
209160		Ga. s.	Bill	26	25	42.0	15.0	3.3	Frt.	2	24	1904	Benton Harbor, Mich.	Grand Haven, Mich.
206592		Ga. s.	Billy B	7	6	33.3	9.6	4.0	Pas.	1	15	1907	Clinton, Conn.	New Haven, Conn.
208513		*Ga. p.	Billy Boy	7	5	28.2	6.7	2.9	Pas.	1	4	1910	Memphis, Tenn.	Memphis, Tenn.
3220		*St. p.	Billy Martin	28	22	89.0	14.3	4.0	Tow.	3		1883	Charleston, W. Va.	Cincinnati, Ohio.
95712		St. s.	[3] *Binghamton*	2,143	1,549	265.5	39.7	13.2	Frt.	19	850	1882	Buffalo, N. Y.	Buffalo, N. Y.
201734		St. s.	BINGHAMTON	1,462	676	187.5	43.4	16.5	Fer.	8	1,400	1905	Newport News, Va.	New York, N. Y.
206803		St. s.	Birch & Jacobson	64	44	60.1	21.0	3.5	Pld.	5	35	1909	Astoria, Oreg.	Astoria, Oreg.
3953		Ga. s.	Birdie B	8	8	37.0	7.5	3.0	Pas.	1		1902	Lyons, Iowa	St. Louis, Mo.
205546		Ga. s	Birdie Estell	12	9	49.2	10.5	6.4	Frt.	1	15	1908	Shiloh, N. C.	Elizabeth City, N. C.
3522		Ga. s.	Birdie and Etta	7	6	30.9	12.7	3.4	Fsh.	1		1884	Bayshore, N. J.	Patchogue, N. Y.
208071		St. s.	Birmingham	23	16	53.4	14.5	6.0	Fsh.	4	80	1910	Erie, Pa.	Chicago, Ill.
208385		Ga. s.	Birmingham	11	8	40.7	9.6	3.0	Pas.	1	35	1911	Everett, Wash.	Pt. Townsend, Wash.
3716		St. s.	[4] *Biscayne*	99	48	95.6	19.0	7.6	Tow.	12		1881	Wilmington, Del.	Jacksonville, Fla.
76769		*St. p.	[5] Biscayne	276	174	118.9	27.7	4.4	Frt.	14	125	1888	Abbeville, Ga.	St. Augustine, Fla.
3398		St. s.	Bismarck	124	62	94.6	22.2	10.0	Tow.	7	425	1888	Philadelphia, Pa.	Bath, Me.
3960		Ga. s.	Bismarck	21	14	47.0	12.5	4.4	Pas.	1		1903	Seattle, Wash.	Pt. Townsend, Wash.
77279		*Ga. p.	[6] Bismarck	93	93	120.0	21.0	4.0	Tow.	5		1896	Bismarck, N. Dak.	Pembina, N. Dak.
203826		Ga. s.	Bit o' Blarney	8	8	34.8	9.9	4.2	Pas.	1	24	1905	Pawtuxet, R. I.	Providence, R. I.
3872		Ga. s.	Bivalve	14	11	48.2	16.8	4.0	Oys.	5		1901	Patchogue, N. Y.	Patchogue, N. Y.
205973		Ga. s.	Black Bird	15	10	40.0	12.0	5.0	Frt.	1	18	1908	Irvington, Va.	Tappahannock, Va.
3370		St. s.	Black Diamond	91	65	98.3	17.5	7.7	Frt.	2		1887	Wilmington, Del.	Philadelphia, Pa.
3937		St. s.	Black Diamond	619	482	152.0	35.7	11.6	Lgt.	8	410	1902	Cleveland, Ohio	Cleveland, Ohio.
206395		Ga. s.	Black Diamond	8	7	30.5	9.8	3.7	Fsh.	2	10	1906	Cheboygan, Mich.	Grand Haven, Mich.
2219		Ga. s.	Black Hawk	15	14	39.6	14.0	6.3	Frt.	2		1850	Duxbury, Mass.	Rockport, Me.
3435		St. s.	Black Hawk	18	13	52.0	8.9	2.6	Tow.	2		1889	Crescent City, Fla.	Brunswick, Ga.
3607		Ga. s.	Black Hawk	8	8	45.0	12.8	3.7	Frt.	1		1893	Crisfield, Md.	Norfolk, Va.
3622		St. s.	Black Hawk	34	17	80.0	15.0	5.8	Tow.	4		1894	Stillwater, Minn.	Vicksburg, Miss.
206894		*St. p.	Black Hawk	125	125	135.0	27.5	4.5	Pas.	18	200	1909	Wabasha, Minn.	Rock Island, Ill.
209447		Ga. s.	Blackhawk	11	10	31.0	9.8	3.8	Fsh.	3	18	1911	Green Bay, Wis.	Milwaukee, Wis.
3866		*St. p.	Black Prince	159	100	91.6	19.6	4.6	Pas.	6	96	1901	Everett, Wash.	Pt. Townsend, Wash.
3721		St. s.	Black Rock	1,997	1,536	237.0	43.0	23.0	Frt.	17	550	1897	Port Huron, Mich.	Chicago, Ill.
204875		St. s.	Black River	8	7	52.0	11.0	2.8	Frt.	3		1907	Strawhorn Landing, N. C.	Wilmington, N. C.
3801		Ga. s.	Blanch	10	8	46.2	13.0	2.7	Msc.	1		1899	Beaufort, N. C.	Beaufort, N. C.
204645		Ga. s.	Blanch P	11	9	39.0	11.6	4.2	Fsh.	2	32	1907	Port Clinton, Ohio	Sandusky, Ohio.
2328		Ga. s.	Blanche	19	16	45.0	17.2	4.3	Fsh.	2		1857	Greenville, N. J.	Patchogue, N. Y.
3079		St. s.	*Blanche*	94	47	83.0	17.9	10.0	Tow.	9		1878	Philadelphia, Pa.	Wilmington, N. C.
3168		St. s.	Blanche	54	27	70.8	18.0	7.8	Tow.	4		1881	Boston, Mass.	Boston, Mass.
3257		St. s.	Blanche	97	81	81.0	21.3	6.0	Pas.	5		1883	Newbern, N. C.	Newbern, N. C.
202388		Ga. s.	Blanche	12	7	58.8	11.9	3.8	Oys.	1	17	1905	Irvington, Va.	Tappahannock, Va.
208797		Ga. p.	Blanche	84	66	62.0	15.0	3.2	Pas.	8		1906	Jackson, Ala.	Mobile, Ala.
208110		St. s.	Blanche	41	23	69.2	13.3	6.9	Pas.	3	60	1893	Rome, N. Y.	Tappahannock, Va.
3834		St. s.	Blanche A	8	5	49.0	8.0	4.0	Tow.	2		1900	Morgan City, La.	Brashear, La.
206740		Ga. s.	Blanche A	10	6	32.2	11.8	6.0	Fsh.	2	8	1909	Friendship, Me.	Rockland, Me.
209925		Ga. y.	Blanche C	12	8	35.2	9.0	4.4	Yct.	1	24	1912	Chicago, Ill.	Chicago, Ill.
3669		Ga. s.	Blanche Eaton	9	9	27.5	10.5	6.1	Fsh.	1		1895	Friendship, Me.	Machias, Me.
206632		Ga. s.	Blanche Irene	8	5	32.6	10.4	4.8	Pas.	1	14	1909	Chelsea, Mass.	Boston, Mass.
3663		St. s.	[7] Blanche S	8	7	30.0	11.0	3.0	Fsh.	2		1894	West Bay City, Mich.	Sandusky, Ohio.
3876		Ga. s.	Blanche F. Irving	26	26	52.6	16.8	7.0	Fsh.	8		1901	Gloucester, Mass.	Gloucester, Mass.
203319		Ga. s.	Blanche Viola Goss	10	7	32.6	11.9	4.8	Msc.	1		1906	Bath, Me.	New York, N. Y.
3573		St. s.	Blanco	31	9	61.5	15.6	4.7	Frt.	2		1893	Marshfield, Oreg.	San Francisco, Cal.
3608		St. s.	Blazer	46	23	72.0	18.6	7.0	Pas.	4		1893	Apalachicola, Fla.	Apalachicola, Fla.
3201		St. p.	Block Island	757	566	187.2	33.0	11.6	Pas.	14	350	1882	Noank, Conn.	New London, Conn.

[1] Formerly st. s. John Duff.
[2] Formerly st. s. Baltimore.
[3] Formerly st. s. H. J. Jewett.
[4] Formerly Mexican st. Asturias.
[5] Formerly *st. p. J. W. Sweeney.
[6] Formerly *ga. p. John Bloodgood.
[7] Formerly st. s. Bertha Wallace.

MERCHANT STEAM VESSELS OF THE UNITED STATES—Continued.

Official No.	Signal letters.	Rig.	Name of vessel.	Gross tonnage.	Net tonnage.	Length.	Breadth.	Depth.	Service.	Crew.	Indicated horsepower.	When built.	Where built.	Home port (where permanent document issues).
						Feet.	Feet.	Feet.						
3405		St. s.	Blonde	15	7	41.4	11.8	4.5	Pas.	2		1888	Boston, Mass	Marblehead, Mass.
110464		St. s.	[1] Bloomsburg	87	43	79.4	23.5	8.8	Frt.	4	100	1881	Wilmington, Del	New York, N. Y.
205490		Ga. s.	Blossom No. 2	8	5	36.0	9.2	4.5	Pas.	1	20	1908	San Francisco, Cal	San Francisco, Cal.
204741		Ga. s.	Bluebell	7	6	26.0	12.3	3.9	Fsh.	1		1900	———, Mass	New York, N. Y.
2002		Ga. s.	Blue Dick	6	6	31.0	9.3	3.9	Msc.	1		1844	Baltimore, Md	Annapolis, Md.
3839		St. s.	Blue Jay	18	12	43.9	13.0	6.2	Msc.	1		1900	Fall River, Mass	Boston, Mass.
208002		Ga. s.	Blue Jay	6	6	31.0	8.0	2.9	Pas.	2		1910	Metropolis, Ill	Paducah, Ky.
210134		*Ga. p.	Blue Jay	7	7	33.0	8.0	3.0	Tow.	1	12	1912	Muscatine, Iowa	Rock Island, Ill.
209258		*Ga. p.	Blue Point	14	14	41.6	12.0	3.0	Fsh.	2	16	1911	New Boston, Ill	Do.
75481		St. s.	[2] Blue Ridge	66	44	78.5	18.4	8.6		4		1873	Philadelphia, Pa	New York, N. Y.
204025		*St. p.	Blue Spot	87	87	115.6	23.6	3.7	Tow.	12		1907	Point Pleasant, W. Va	Paducah, N. Y.
2702		St. s.	Blue Stone	20	14	55.0	13.0	5.0	Tow.	2		1868	Philadelphia, Pa	New York, N. Y.
2730		St. s.	Blue Stone Co	21	10	55.0	13.5	5.1	Tow.	3		1869	Malden, N. Y	Do.
3907		*St. p.	Blue Wing	40	13	62.0	11.0	1.5	Tow.	4		1901	Madison, Ind	Louisville, Ky.
3188		*St. p.	Boaz	623	623	193.0	44.4	6.5	Tow.	50		1882	Pittsburgh, Pa	Pittsburgh, Pa.
3720		*St. p.	Bob Dudley	196	159	160.0	29.0	3.8	Pas.	43	185	1897	Jeffersonville, Ind	Nashville, Tenn.
209456		*St. p.	BOB LEE, JR	200	126	143.9	32.9	5.6	Pas.	25	300	1911	Memphis, Tenn	Memphis, Tenn.
2867		St. s.	Bob Stephenson	18	9	50.0	13.4	6.1	Tow.	5		1872	Buffalo, N. Y	Grand Haven, Mich.
3262		St. s.	Bob Teed	45	22	64.2	18.7	8.7	Tow.	3		1883	Saugatuck, Mich	Milwaukee, Wis.
208349		Ga. s.	Bob White	14	9	47.5	10.5	2.6	Pas.	1		1911	New Berlin, Fla	St. Marys, Ga.
3972		Ga. s.	Bobolink	9	7	36.0	8.0	4.0	Fsh.	1	12	1903	Atlantic City, N. J	Somers Point, N. J.
204338		*Ga. p.	Bodeker	15	13	49.0	12.0	3.2	Pas.	4		1892	Ewings Landing, Mo	Cairo, Ill.
206948		Ga. s.	Bogdan	14	9	39.0	12.5	3.7	Fsh.	6	30	1909	Seattle, Wash	Pt. Townsend, Wash.
107408		St. s.	[3] BOHEMIA	117	79	84.6	19.0	8.8	Tow.	8	450	1898	Philadelphia, Pa	Philadelphia, Pa.
203266	K.V.M.S.	St. y.	Bohemian	72	41	84.0	15.7	8.9	Yct.	7	350	1906	Boston, Mass	Boston, Mass.
3912		Ga. s.	Bolinas	23	16	49.0	15.2	5.0	Fsh.	3	30	1901	Alameda, Cal	Los Angeles, Cal.
3314	K.D.B.G.	St. s.	*Bolivar*	234	117	127.1	23.2	9.6	Tow.	6		1885	Philadelphia, Pa	New York, N. Y.
204969		Ga. s.	Bolly Sours	9	6	28.9	9.0	3.2	Frt.	2		1908	Camano, Wash	Pt. Townsend, Wash.
3795		St. s.	Bon-Accord	42	28	67.3	14.4	5.0	Tow.	7	85	1899	Georgetown, S. C	Jacksonville, Fla.
3626		St. s.	Bon Ami	226	149	108.2	21.8	6.4	Pas.	16	240	1894	Saugatuck, Mich	Milwaukee, Wis.
210096		Ga. y.	Bon Ami	9	6	37.0	7.6	3.6	Yct.	0	12	1907	Detroit, Mich	Detroit, Mich.
207491	L.B.M.W.	Ga. y.	Bonheur	54	36	68.0	20.1	5.6	Yct.	2	40	1910	Trenton, N. J	Philadelphia, Pa.
201421		*Ga. p.	Bon Homme	20	20	54.0	18.4	3.4	Fer.	2		1904	Tabor, S. Dak	Sioux City, Iowa.
206725		*Ga. p.	Bon Secour	12	8	43.0	9.0	2.5	Tow.	1	15	1906	Morgan City, La	New Orleans, La.
202228	K.T.W.L.	Ga. y.	[4] Bon Temps	17	12	50.2	9.0	5.0	Yct.	1		1905	Boston, Mass	Key West, Fla.
2576		Ga. s.	Bonita	11	7	37.6	13.5	3.6	Frt.	1		1868	San Quentin, Cal	San Francisco, Cal.
3066		Ga. s.	Bonita	7	7	33.4	12.5	3.2	Pas.	1		1866	Canarsie, N. Y	New York, N. Y.
3554		St. y.	Bonita	73	49	110.2	16.6	6.6	Yct.	6		1892	Detroit, Mich	Milwaukee, Wis.
3630		St. s.	Bonita	28	13	56.0	12.5	6.6	Fsh.	4		1894	Boston, Mass	Boston, Mass.
3641		Ga. s.	Bonita	10	7	32.7	12.7	2.3	Pas.	1		1894	Willapa, Wash	Pt. Townsend, Wash.
3846		St. s.	Bonita	32	20	58.6	15.0	7.5	Tow.	6		1900	Eagle Harbor, Wash	Eureka, Cal.
3968		St. s.	BONITA	58	39	63.3	17.3	9.0	Tow.	3		1903	Ferrysburg, Mich	Chicago, Ill.
203405		Ga. s.	Bonita	19	13	49.0	12.4	4.1	Pas.	3		1906	Tacoma, Wash	Tacoma, Wash.
204144		Ga. s.	Bonita	14	11	45.6	9.2	3.1	Pas.	1		1907	Marshfield, Oreg	Coos Bay, Oreg.
204466		Ga. y.	Bonita	9	6	27.0	11.6	4.1	Yct.	1		1907	Burton, Wash	Tacoma, Wash.
206551		Ga. s.	Bonita	5	5	24.9	10.0	3.5	Pas.	0	6			Newark, N. J.
3334		Ga. s.	Bonito	14	11	50.0	12.3	3.5	Tow.	3		1885	Clearwater, Fla	Key West, Fla.
3507		Ga. s.	Bonito	14	13	35.8	13.0	5.6	Pas.	4		1889	Nyack, N. Y	Somers Point, N. J.
3950	K.S.F.C.	Ga. y.	Bonito	159	152	94.5	23.0	4.4	Yct.	3	50	1902	Croton-on-Hudson, N. Y.	New York, N. Y.
207236		Ga. s.	Bonito	13	9	38.3	12.5	5.2	Frt.	1	18	1910	Oakland, Cal	San Francisco, Cal.
208496		Ga. s.	Bonito	98	52	78.6	21.6	7.8	Tow.	3	100	1911	San Francisco, Cal	Do.
3722		*St. p.	Bonne	41	41	81.2	22.4	3.0	Fer.	2		1897	South Point, Ohio	Cincinnati, Ohio.
208100		St. s.	Bonnie	49	27	64.0	16.2	8.4	Tow.	7	140	1910	Madisonville, La	New Orleans, La.
3936		*Ga. p.	Bonnie Belle	10	10	44.0	8.0	3.0	Pas.	1		1902	Belleview, Iowa	Rock Island, Ill.
204467		Ga. s.	Bonnie C	14	9	46.5	12.6	4.6	Fsh.	4		1907	Tacoma, Wash	Pt. Townsend, Wash.
206946		Ga. s.	Bonnie Doon	30	20	61.5	12.0	5.3	Pas.	2	60	1909	Alameda, Cal	San Francisco, Cal.
206710		*Ga. p.	Bonnie E	6	6	42.4	9.0	1.8	Frt.	2	8	1909	Terre Haute, Ind	Evansville, Ind.
3594		Ga. s.	Bonnie Jean	8	8	27.9	11.3	6.0	Fsh.	1		1893	Bremen, Me	St. George, Me.
205006		Ga. y.	Bonnie Jean	20	11	42.0	13.2	3.8	Yct.	2	24	1908	Atlantic City, N. J	New York, N. Y.
207863		Ga. s.	Bonnie Jean	11	8	36.0	10.2	4.0	Pas.	1	20	1910	Seattle, Wash	Seattle, Wash.
203954		Ga. s.	Bonton	11	7	38.8	10.2	4.1	Pas.	1		1907	Hartsteine, Wash	Do.
3842		St. p.	Boone No. 5	38	38	65.2	34.5	4.2	Fer.	4		1900	Constance, Ky	Cincinnati, Ohio.
204233	K.W.D.N.	St. s.	BOOTHBAY	334	224	126.0	33.0	10.0	Pas.	11	600	1907	Philadelphia, Pa	Boston, Mass.
209838		*Ga. p.	Boots	13	13	48.7	13.7	2.5	Frt.	4	25	1911	Bagnell, Mo	Kansas City, Mo.
3401		Ga. s.	Bo Peep	27	19	62.5	12.0	5.7	Tow.	2		1888	City Island, N. Y	Norfolk, Va.
3590		Ga. s.	Bo Peep	7	5	27.0	12.0	4.2	Fsh.	2		1893	Noank, Conn	Stonington, Conn.
2929		St. s.	Border City	84	57	87.3	24.0	8.1	Frt.	4	175	1872	Fall River, Mass	New York, N. Y.
204917		*Ga. p.	Border City	27	27	81.0	19.8	4.3	Pas.	10		1908	Fort Smith, Ark	Memphis, Tenn.
203717		*Ga. p.	Borealis	8	8	47.0	9.0	1.4	Tow.	1	25	1906	Cloverport, Ky	Wheeling, W. Va.
3407		*St. p.	Borealis Rex	89	89	121.5	22.0	4.3	Pas.	8		1888	Stillwater, Minn	Brashear, La.
209321		Ga. y.	Boreas	31	21	49.0	14.7	4.3	Yct.	2	30	1911	Bayhead, N. J	Perth Amboy, N. J.
209335	L.C.F.S.	St. s.	BORINQUEN ⊙	2,551	1,992	247.0	43.7	29.3	Frt.	28	1,350	1911	Ecorse, Mich	Wilmington, Del.
205491		Ga. s.	Boss Carrie	8	5	35.5	8.3	3.6	Pas.	1	26	1906	Sausalito, Cal	San Francisco, Cal.
205634		Ga. s.	Bostock	10	8	37.8	10.8	3.5	Pas.	2	10	1906	Woodhaven, N. Y	New York, N. Y.

[1] Formerly st. s. Ridgway Park.

[2] Formerly st. s. {a Jacob Myers. b Edwin Hawly.

[3] Formerly st. s. Albert H. Ellis.

[4] Formerly ga. y. Clethra.

Merchant STEAM Vessels of the United States—Continued.

Official No.	Signal letters.	Rig.	Name of vessel.	Gross tonnage.	Net tonnage.	Length.	Breadth.	Depth.	Service.	Crew.	Indicated horsepower.	When built.	Where built.	Home port (where permanent document issues).
						Feet.	Feet.	Feet.						
3583		Ga. s.	Boston	11	5	50.2	10.9	3.6	Tow.	3		1893	Chicago, Ill	Galveston, Tex.
200941	K. T. D. G.	St. s.	BOSTON ⊙	3,626	2,466	292.6	63.0	20.4	Frt.	75	5,000	1904	Quincy, Mass	Fall River, Mass.
209220		†Ga. s.	Boston	27	18	50.0	13.3	4.8	Fsh.	6	30	1911	Seattle, Wash	Seattle, Wash.
202776	K. V. F. C.	Ga. y.	[1] Bostonian	53	46	74.7	13.0	5.9	Yct.	5	105	1906	New York, N. Y	Boston, Mass.
130512	K. H. S. B.	St. s.	[2] *Boswell*	311	155	125.0	25.0	14.7	Tow.	12	650	1890	Camden, N. J	Do.
3916		St. s.	Bouker	125	85	87.5	22.4	10.3	Tow.	6	200	1902	Tottenville, N. Y	New York, N. Y.
200944		St. s.	[3] Bouker No. 2	179	122	95.4	25.8	11.3	Frt.	7	579	1904	....do	Do.
3909		St. s.	BOUND BROOK	1,016	501	200.0	44.0	17.3	Fer.	8	1,000	1901	Wilmington, Del	Do.
205355		*Ga. p.	Bouquet	12	12	52.0	9.0	3.0	Pas.	2	7	1907	Cincinnati, Ohio	Paducah, Ky.
3485		St. p.	Bouwery Bay	432	338	130.0	32.8	11.0	Fer.	5	464	1890	Greenpoint, N. Y	New York, N. Y.
204497	K. W. H. N.	St. s.	Bowdoin	756	448	192.1	38.8	13.8	Frt.	16		1907	Prosper, Oreg	San Francisco, Cal.
3828	K. P. R. W.	St. s.	[4] Bowhead	381	243	133.5	29.5	16.1	Whl.	47	265	1871	Christiania, Norway	New Bedford, Mass.
201419		*St. p.	Bowling Green	123	123	122.0	32.0	5.0	Pas.	22	586	1904	Jeffersonville, Ind	Evansville, Ind.
204873		Ga. c.	Bowser	9	8	30.0	12.0	5.0	Fer.	2	10	1908	Chicago, Ill	Chicago, Ill.
3777	K. P. B. F.	St. s.	Boxer	216	121	113.7	25.3	13.5	Tow.	13	550	1899	East Boston, Mass	Philadelphia, Pa.
206934		Ga. s.	Brac	14	10	40.0	12.4	3.6	Fsh.	6	20	1909	Seattle, Wash	Pt. Townsend, Wash.
3833		*St. p.	Braddock	150	95	135.0	24.0	4.0	Pas.	12		1900	Elizabeth, Pa	Pittsburgh, Pa.
207868		St. s.	[5] Bradley	112	63	78.0	19.8	9.2	Tow.	5		1910	Perth Amboy, N. J	New York, N. Y.
202277		St. s.	[6] *Bramble*	20	8	48.4	11.2	4.5	Pas.	2		1879	Baltimore, Md	Elizabeth City, N. C.
2902		St. s.	Brandon	47	23	72.0	16.2	7.3	Tow.	4		1874	....do	New York, N. Y.
3915		St. s.	BRANDON	1,062	639	200.5	37.0	17.3	Pas.	26	1,200	1902	Wilmington, Del	Do.
207301		St. s.	BRANDON	2,338	1,691	244.0	43.2	27.2	Frt.	17	1,400	1910	Wyandotte, Mich	Buffalo, N. Y.
3318		St. s.	*Brandywine*	407	215	177.5	25.1	8.5	Pas.	14	1,000	1885	Wilmington, Del	Wilmington, Del.
77126		St. s.	[7] *Brandywine*	57	28	65.2	17.0	8.8	Tow.	4	202	1894	Philadelphia, Pa	Philadelphia, Pa.
205612		Ga. s.	Brandywine	6	5	39.5	5.9	4.3	Pas.	1	30	1908	Brandywine, Ark	Memphis, Tenn.
3925		St. s.	BRANSFORD	4,657	3,386	414.0	50.0	29.0	Frt.	18	1,500	1902	West Bay City, Mich	Cleveland, Ohio.
3580		Ga. s.	Brant	29	28	60.0	18.7	4.6	Frt.	2		1892	Roanoke Island, N. C	Charleston, S. C.
203067		Ga. s.	Brant	13	9	48.5	12.7	2.9	Pas.	1		1907	Bellingham, Wash	Pt. Townsend, Wash.
3467	K. J. F. C.	St. s.	BRAZIL	2,186	1,655	276.1	40.2	21.6	Frt.	16	1,000	1890	Buffalo, N. Y	Milwaukee, Wis.
204660	K. W. J. N.	St. s.	BRAZOS ⊙	6,399	4,077	401.0	54.0	26.3	Pas.	90	6,250	1907	Newport News, Va	New York, N. Y.
3120	J. T. R. S.	St. s.	*Breakwater* ⊙	1,065	793	201.0	30.0	19.3	Pas.	40	1,432	1880	Chester, Pa	San Francisco, Cal.
3924		Ga. s.	Breakwater	14	12	47.9	16.0	3.5	Oys.	3		1902	Greenport, N. Y	New Haven, Conn.
204704	K. W. L. F.	St. s.	Breakwater	140	95	102.6	22.6	8.3	Frt.	24	270	1907	Milton, Del	Wilmington, Del.
206995		Ga. y.	Breal	24	23	51.3	15.0	4.1	Yct.	1	12	1908	Brooklyn, N. Y	New York, N. Y.
2676		Ga. s.	Breeze	16	15	37.0	13.0	5.0	Pas.	1	15	1869	Bath, Me	Providence, R. I.
3866		Ga. s.	Breeze	11	10	33.0	14.1	5.3	Fsh.	2		1887	Gloucester, Mass	Vinalhaven, Me.
3528		St. s.	BREMEN	1,252	822	219.0	40.2	16.6	Fer.	8	1,000	1891	Newburgh, N. Y	New York, N. Y.
202999		St. p.	Brewster	447	348	130.5	27.5	11.2	Fer.	7	500	1906	Boston, Mass	Boston, Mass.
81809		St. p.	[8] BRIDGEPORT	1,310	854	243.3	36.9	14.6	Pas.	22	2,000	1902	Wilmington, Del	New London, Conn.
208386		Ga. s.	Bridgeport	10	8	37.0	11.5	3.1	Fsh.	5	18	1911	Morehead City, N. C	Beaufort, N. C.
209371		Ga. s.	Bridgeport No. 1	19	13	42.4	12.0	4.7	Tow.	3	41	1910	Bridgeport, Conn	Bridgeport, Conn.
203341		St. s.	BRIDGETON	240	163	109.2	24.6	14.7	Tow.	7	700	1906	Wilmington, Del	New York, N. Y.
120775		St. s.	[9] Brier	87	59	99.7	16.5	6.2	Cnl.	7		1882	Chicago, Ill	Chicago, Ill.
3581		St. s.	*Brigantine*	67	44	86.0	18.0	4.8	Pas.	6		1893	Philadelphia, Pa	Charleston, S. C.
3680		Ga. s.	Briganza	10	9	35.3	12.3	5.9	Fsh.	2		1896	Bremen, Me	Provincetown, Mass.
3765		Ga. s.	Brighton	11	7	35.4	12.5	5.0	Msc.	2		1898	Seattle, Wash	Valdez, Alaska.
2884		St. s.	Brilliant	44	22	64.5	16.0	7.2	Tow.	7		1873	Philadelphia, Pa	New York, N. Y.
3859		Ga. s.	Brilliant	12	9	37.7	14.0	4.1	Fsh.	3		1900	St. Andrews Bay, Fla	Pensacola, Fla.
3955		St. s.	BRILLIANT	81	55	74.0	18.0	9.0	Tow.	6	500	1903	Philadelphia, Pa	Philadelphia, Pa.
201575		*Ga. p.	Brilliant	7	6	46.0	11.0	1.8	Pas.	1		1904	Brilliant, Ohio	Wheeling, W. Va.
3742		Ga. s.	Bring Gold	18	12	45.4	14.1	5.2	Frt.	1		1897	Port Angeles, Wash	Seattle, Wash.
3819		St. p.	BRINKERHOFF	317	200	111.0	27.5	11.5	Fer.	5	300	1899	Newburgh, N. Y	Albany, N. Y.
3447		St. s.	*Brinton*	103	51	83.0	19.6	8.2	Tow.	10	442	1889	Philadelphia, Pa	Perth Amboy, N. J.
3602		St. s.	*Bristol*	48	24	59.0	16.0	6.6	Tow.	5		1893	....do	Philadelphia, Pa.
3579		St. s.	Bristol	48	21	67.9	16.9	6.2	Pas.	4		1901	Bristol, Me	Bridgeport, Conn.
22471		St. p.	[10] *Bristol*	424	266	175.1	27.0	9.9	Pas.	14	400	1867	Wilmington, Del	Camden, N. J.
202095		St. p.	BRISTOL	257	181	106.3	24.0	11.2	Tow.	2	225	1905	....do	Bristol, R. I.
3105		St. s.	[11] Britannia	115	78	100.0	21.0	9.5	Tow.	7	325	1879	Newburgh, N. Y	Bath, Me.
3231		St. s.	*Britannia*	66	33	76.6	16.6	7.8	Tow.	3		1883	Baltimore, Md	Pensacola, Fla.
3900	K. P. H. G.	St. s.	BRITANNIA	249	156	126.5	25.0	12.5	Tow.	10	650	1899	Sparrow Point, Md	Baltimore, Md.
203237		St. s.	BRITANNIA	791	401	164.0	45.0	17.9	Pas.	21	1,500	1906	Wyandotte, Mich	Detroit, Mich.
3400		St. s.	Britannic	1,121	904	219.2	36.2	17.0	Frt.	13	898	1888	West Bay City, Mich	Albany, N. Y.
3493		St. s.	BRITON	2,348	1,875	296.2	40.4	21.1	Frt.	20	1,200	1891	Cleveland, Ohio	Duluth, Minn.
207061		Ga. s.	Broadwater	10	6	46.0	11.0	4.2	Oys.	2		1909	Baltimore, Md	Chincoteague, Va.
75120		St. p.	[12] Broadway	755	576	170.0	34.7	12.6	Fer.	6	550	1869	New York, N. Y	New York, N. Y.
157088		St. s.	[13] Brocton	1,297	909	208.2	34.9	22.4	Pas.	38		1882	Baltimore, Md	Do.
206732		St. s.	Brokate	140	112	91.4	26.2	6.2	Frt.	5	45	1909	Toledo, Ohio	Detroit, Mich.
3284		St s.	Bronx	32	16	59.5	15.5	6.3	Tow.	4		1884	Brooklyn, N. Y	Boston, Mass.
120586		St. p.	[14] Bronx	445	337	141.1	29.0	9.2	Fer.	6	415	1884	....do	New York N. Y.
200996		St. s.	Bronx	11	7	47.6	10.7	4.0	Pas.	2		‡1902	New York, N. Y	Do.
202348		St. s.	BRONX	1,954	1,329	246.4	46.1	18.4	Fer.	20	3,500	1905	Sparrow Point, Md	Do.

[1] Formerly ga. y. Kid.
[2] Formerly st. s. H. and W. 2.
[3] Formerly st. s. Robert Rogers.
[4] Formerly Norwegian st. s. Haardraade.
[5] Formerly st. s. W. P. Runyon.
[6] Formerly U. S. Lighthouse st. s. Bramble.
[7] Formerly st. s. John Reese.
[8] Formerly st. p. William G. Payne.
[9] Formerly st. s. Floe.
[10] Formerly st. p. Sue.
[11] Formerly {a st. s. Britannia. b Br. st. s. Britannia.
[12] Formerly st. p. {a James Fisk, jr. b Passaic.
[13] Formerly st. s. Danville.
[14] Formerly st. p. F. P. James.
† Sold alien, Mar. 15, 1912.
‡ Rebuilt, 1902.

MERCHANT STEAM VESSELS OF THE UNITED STATES—Continued.

Official No.	Signal letters.	Rig.	Name of vessel.	Gross tonnage.	Net tonnage.	Length.	Breadth.	Depth.	Service.	Crew.	Indicated horsepower.	When built.	Where built.	Home port (where permanent document issues).
						Feet.	Feet.	Feet.						
209386		St. s.	BRONX	218	148	98.3	28.0	12.0	Tow.	7	1,000	1911	Newburgh, N. Y.	Albany, N. Y.
3313		St. p.	BROOKLYN	930	736	190.0	36.0	13.3	Fer.	7	515	1885	Brooklyn, N. Y.	New York, N. Y.
3910		Ga. s.	Brooklyn	12	12	33.5	11.6	3.3	Pas.	2		1901	Port Orange, Fla.	St. Augustine, Fla.
3919		St. s.	BROOKLYN	154	105	90.7	22.2	11.2	Tow.	7	345	1902	Newburgh, N. Y.	New York, N. Y.
31705		St. s.	Brooklyn	333	216	137.0	34.1	10.5	Pas.	18	450	1901	Aberdeen, Wash.	San Francisco, Cal.
85657		St. s.	[1] Brooklyn	32	21	56.0	15.5	5.9	Tow.	5		1881	New York, N. Y.	New York, N. Y.
202349		St. s.	BROOKLYN	1,954	1,329	246.4	46.1	18.4	Fer.	20	3,500	1905	Sparrow Point, Md.	Do.
207864	L. B. Q. F.	St. s.	BROOKLYN	194	131	91.7	24.1	12.1	Pas.	7	800	1910	Philadelphia, Pa.	Do.
205185		Ga. s.	Brother Jonathan	9	6	39.9	12.0	4.5	Tow.	1	50	1908	Sausalito, Cal.	San Francisco, Cal.
3465		Ga. s.	Brothers	54	52	64.3	26.1	5.5	Frt.	3		1890	San Francisco, Cal.	Los Angeles, Cal.
3943		Ga. s.	Brothers	7	5	30.7	10.3	4.6	Pas.	2		1902	Honolulu, Hawaii	Honolulu, Hawaii.
201938		*Ga. p.	Brownie	14	14	51.0	11.4	2.4	Pas.	4		1905	Stephensport, Ky.	Brashear, La.
207931		*Ga. p.	Brownie	11	11	56.0	12.4	2.5	Tow.	1		1909	Franklin, La.	Do.
208701		Ga. s.	Brownie	15	10	45.0	11.2	4.6	Fsh.	2	45	1907	Brewer, Me.	Machias, Me.
210233		Ga. s.	Browns Bay	16	10	41.6	11.0	5.2	Tow.	0	50	1912	Winslow, Wash.	Seattle, Wash.
3744		St. s.	Bruce	10	7	39.2	11.0	3.5	Tow.	4		1898	Washington, N. C.	Newbern, N. C.
210052		Ga. s.	Bruce	16	15	46.0	12.2	3.2	Fsh.	1	20	1912	Fish Egg, Alaska	Ketchikan, Alaska.
209277		Ga. s.	Bruiser	7	6	44.3	10.0	3.6	Oys.	1	10	1911	Poquoson, Va.	Tappahannock, Va.
3206		St. s.	Brunette	10	5	33.0	10.4	4.0	Fer.	3		1882	Camden, Me.	Boston, Mass.
3592		Ga. s.	Brunette	5	5	35.0	10.0	3.0	Oys.	2		1893	Morgan City, La.	Brashear, La.
3749	K. N. J. D.	St. s.	Brunswick	512	349	161.3	34.4	12.2	Pas.	21		1898	North Bend, Oreg.	San Francisco, Cal
81546		St. s.	[2] Brunswick	89	67	90.0	22.0	6.0	Frt.	5		1896	Wilmington, Del.	Georgetown, S. C.
130098	J. S. H. T.	St. s.	[3] *Brunswick* ⊙	2,265	1,667	275.0	38.0	23.2	Pas.	37	1,600	1877	Chester, Pa.	New York, N. Y.
3923		Ga. s.	Bryda F.	14	9	39.8	10.7	4.7	Pas.	2		1902	Boston, Mass.	Gloucester, Mass.
3820		Ga. s.	Brynhilda	10	7	38.0	10.5	4.4	Fsh.	2		1900	Mystic, Conn.	Newport, R. I.
3949		St. s.	Bryn Mawr	74	50	77.0	19.5	8.7	Tow.	5	250	1903	Camden, N. J.	Philadelphia, Pa.
206298		*Ga. p.	Bryson	9	9	50.3	10.1	3.0	Pas.	2	20	1909	Knoxville, Tenn.	Chattanooga, Tenn.
3624		Ga. s.	Bubble	5	5	24.7	11.0	3.3	Fsh.	1		1886	Osterville, Mass.	Fall River, Mass.
3734		Ga. y.	Buccaneer	32	21	53.5	19.8	3.5	Yct.	3		1897	Miami, Fla.	Key West, Fla.
3835	K. P. S. T.	St. s.	Buccaneer	226	126	114.1	25.6	14.5	Tow.	10	700	1900	Boston, Mass.	Baltimore, Md.
210077		Ga. y.	Buccaneer	22	20	48.0	10.8	6.2	Yct.	3	40	1910	Manitowoc, Wis.	Milwaukee, Wis.
200742		*Ga. p.	Buck	14	8	38.0	8.0	2.2	Msc.	1		1904	Jeanerette, La.	Brashear, La.
208004		*Ga. p.	Buck	12	8	40.1	9.3	3.1	Tow.	2	15	1910	Bonnots Mill, Mo.	St. Louis, Mo.
209147		Ga. s.	Buck	6	5	26.0	9.2	3.0	Fsh.	1	9	1907	St. Ignace, Mich.	Grand Haven, Mich.
3946		*St. p.	Buck Lindsay	14	14	66.0	13.0	4.0	Tow.	3	57	1902	Decatur, Ala.	Brashear, La.
3474		St. s.	Buckeye	87	59	61.5	19.8	7.1	Pas.	5	40	1890	Seattle, Wash.	Pt. Townsend, Wash.
3693		*St. p.	Buckeye	74	74	103.1	25.4	3.3	Fer.	2		1896	West Wheeling, Ohio	Wheeling, W. Va.
3871		St. s.	Buckeye	32	22	55.8	14.2	6.4	Fsh.	3		1901	Lorain, Ohio	Cleveland, Ohio.
201753		Ga. s.	Buckeye	14	9	43.0	11.5	3.2	Pas.	1		1905	Miami, Fla.	Key West, Fla.
210217		St. s.	Buckeye Belle	14	9	59.3	12.3	3.0	Pas.	3	14	1895	Toledo, Ohio	Grand Haven, Mich.
3914		St. s.	Buckingham	25	17	60.0	12.5	6.0	Msc.	3		1901	Belle Isle, La.	Brashear, La.
3904	K. R. G. C.	St. s.	BUCKMAN ⊙	1,851	1,259	253.1	38.4	22.8	Pas.	45	2,000	1901	Toledo, Ohio	Portland, Me.
206962		Ga. s.	Budde	19	15	38.0	15.3	4.0	Fsh.	2	30	1909	Patchogue, N. Y.	Patchogue, N. Y.
3889		Ga. s.	Budlong	8	5	32.4	8.6	3.0	Tow.	1		1901	Seattle, Wash.	Pt. Townsend, Wash.
208860		*Ga. p.	Budweiser Girl	11	11	38.9	10.8	2.7	Pas.	1	14	1911	St. Louis, Mo.	St. Louis, Mo.
200733		Ga. s.	Buema	100	57	87.0	23.2	10.8	Fsh.	18		1904	Essex, Mass.	Boston, Mass.
2869		St. s.	Buffalo	79	39	82.6	19.8	8.6	Tow.	5		1873	Brooklyn, N. Y.	New York, N. Y.
3704		St. p.	BUFFALO	1,021	765	192.0	36.0	14.6	Fer.	7	800	1897	Wilmington, Del.	Do.
3805		St. s.	BUFFALO	3,951	3,272	381.7	50.5	28.0	Frt.	22	2,257	1899	Buffalo, N. Y.	Buffalo, N. Y.
3959		Ga. s.	Buffalo	8	5	32.2	8.4	2.2	Pas.	1		1901	Seattle, Wash.	Pt. Townsend, Wash.
110680		St. s.	[4] Buffalo	131	105	95.2	17.0	9.0	Cnl.	5	75	1885	Lockport, N. Y.	Buffalo, N. Y.
202582		Ga. s.	Buffalo	9	6	34.0	9.3	3.6	Pas.	1		1905	Prosper, Oreg.	Coos Bay, Oreg.
202663		St. s.	BUFFALO	431	279	101.0	30.2	11.2	Lgt.	6	300	1905	Newport News, Va.	New York, N. Y.
206894		Ga. s.	Buffalo	10	7	36.6	11.9	3.0	Pas.	2	12	1909	Port Lavaca, Tex.	Port Lavaca, Tex.
207013		St. s.	Buffalo	9	8	40.1	8.6	4.3	Frt.	3	8	1909	Georgetown, S. C.	Georgetown, S. C.
207208		Ga. s.	Buffalo	10	9	38.0	8.0	2.0	Pas.	2		1909	Vicksburg, Miss.	Vicksburg, Miss.
207949		Ga. s.	Buffalo	14	12	49.0	12.3	3.9	Pas.	1		1910	Seldovia, Alaska	Cordova, Alaska.
208151		*Ga. p.	Buffalo	8	8	47.9	9.6	2.4	Pas.	2	30	1907	Cincinnati, Ohio	Cincinnati, Ohio.
208646		Ga. s.	Buffalo	25	17	42.3	12.4	6.2	Fsh.	1	24	1911	Seattle, Wash.	Pt. Townsend, Wash.
202618		Ga. s.	Buffalo Bill	7	5	35.2	8.4	2.9	Pas.	0		1905	Marshfield, Oreg.	Coos Bay, Oreg.
202953		Ga. s.	Bug	10	9	36.4	9.6	4.4	Pas.	1		1906	Burlington, N. C.	New York, N. Y.
208393		Ga. s.	Bug	9	6	31.4	8.2	3.9	Pas.	0	40	1911	Port Townsend, Wash.	Pt. Townsend, Wash.
3116		Ga. s.	Bulah Potter	6	5	30.6	13.0	3.0	Msc.	1		1879	Patchogue, N. Y.	Greenport, N. Y.
3381		St. s.	Bulgaria	1,888	1,486	280.3	39.0	21.0	Frt.	16	900	1887	West Bay City, Mich.	Milwaukee, Wis.
208922		Ga. s.	Bullfrog	6	6	35.0	7.0	2.5	Pas.	1	8	1911	Moline, Ill.	Rock Island, Ill.
205503		Ga. p.	Bullhead	9	9	38.0	8.0	3.2	Pas.	1	6	1908	Fulton, Ill.	Do.
3851		St. s.	Bull River	16	6	36.7	10.4	4.6	Tow.	3		1900	Charleston, S. C.	Charleston, S. C.
200040		Ga. s.	Bull Rock	14	11	51.4	11.2	5.1	Pas.	0		1903	Bristol, Me.	Damariscotta, Me.
157403		St. s.	[5] Bulley	99	49	81.9	21.0	10.2	Tow.	8		1894	Camden, N. J.	New York, N. Y.
207938		Ga. s.	Bunco	12	11	38.8	9.0	3.6	Pas.	1	24	1901	Yonkers, N. Y.	Port Lavaca, Tex.
204264	K. W. D. T.	St. s.	BUNKER HILL ⊙	4,779	2,575	375.0	52.2	30.2	Pas.	167	5,000	1907	Philadelphia, Pa.	Boston, Mass.
3671		Ga. s.	Burdette	14	13	45.0	15.0	4.0	Msc.	1		1896	Patchogue, N. Y.	Patchogue, N. Y.
130638		St. s.	[6] Burgard	13	7	39.0	9.2	4.0	Tow.	2		1893	Buffalo, N. Y.	Buffalo, N. Y.

[1] Formerly st. s. George S. Townsend.

[2] Formerly st. s. {a Willie. b Penn Dell.

[3] Formerly {a st. s. Niagara. b U. S. S. Niagara. c st. s. Niagara.

[4] Formerly st. s. Richard K. Fox.

[5] Formerly st. s. {a Dorothy Annan. b Geo. D. Kuper.

[6] Formerly st. s. Nettie Baker.

Merchant STEAM Vessels of the United States—Continued.

Official No.	Signal letters.	Rig.	Name of vessel.	Gross tonnage.	Net tonnage.	Length.	Breadth.	Depth.	Service.	Crew.	Indicated horsepower.	When built.	Where built.	Home port (where permanent document issues).
						Feet.	Feet.	Feet.						
200140		St. s.	Burger	47	32	69.0	18.0	8.2	Fsh.	7	560	1903	Manitowoc, Wis	Grand Haven, Mich.
12429		St. p.	[1] *Burlington*	578	506	211.8	27.8	9.0	Pas.	17	1,100	1857	Wilmington, Del	Philadelphia, Pa.
204945		St. s.	BURLINGTON	2,285	1,393	244.0	43.2	27.0	Frt.	17	1,350	1908	Ecorse, Mich	Buffalo, N. Y.
209176		Ga. s.	Burr Oak	8	5	35.9	8.0	3.7	Pas.	1	20	1903	St. Joseph, Mich	St. Louis, Mo.
201748		St. s.	Burton	122	83	92.8	20.0	6.1	Pas.	6	.....	1905	Tacoma, Wash	Seattle, Wash.
3732		St. s.	Burton E. Coe	42	26	61.7	14.5	4.9	Tow.	6	.....	1897	Tampa, Fla	Apalachicola, Fla.
14481		Ga. s.	[2] Buster	31	10	53.0	14.5	6.0	Fsh.	5	25	1889	San Francisco, Cal	Portland, Oreg.
206905		Ga. s.	Buster	7	6	31.4	8.0	2.9	Pas.	1	10	1909	Ocean City, N. J	Philadelphia, Pa.
207484		Ga. s.	Buster	12	8	33.6	10.5	3.2	Tow.	0	36	1909	South Jacksonville, Fla	Jacksonville, Fla.
205338		Ga. s.	Busy Bee	9	6	31.4	9.9	3.6	Pas.	1	20	1906	Antioch, Cal	San Francisco, Cal.
206552		Ga. s.	Butcher	10	7	35.1	9.8	4.2	Frt.	0	40	1909	Oakland, Cal	Do.
208720		Ga. s.	Butcher	10	7	37.5	10.1	3.7	Pas.	1	14	1911	Tacoma, Wash	Tacoma, Wash.
200443		St. s.	[3] Butterfly	64	52	75.0	13.5	4.2	Pas.	3	.....	1903	Portland, Oreg	Portland, Oreg.
204131		Ga. y.	Butterfly	47	32	83.6	12.0	6.6	Yct.	3	.....	1907	Long Island City, N. Y	Buffalo, N. Y.
210085		Ga. s.	Buvco	11	8	40.0	10.6	4.5	Msc.	3	40	1910	Stockton, Ala	Mobile, Ala.
207690		Ga. s.	Bydarky	53	36	52.9	16.4	7.6	Pas.	8	76	1910	Seldovia, Alaska	Juneau, Alaska.
207783		Ga. s.	Bye Bye	5	5	29.0	7.9	2.4	Fsh.	1	6	1909	Georgetown, S. C	Georgetown, S. C.
3477		St. s.	Byron Whitaker	1,586	1,388	220.0	38.0	23.4	Frt.	15	800	1890	Mount Clemens, Mich	Milwaukee, Wis.
			C.											
207650		Ga. p.	C. B. & Q. 02	14	9	54.0	12.0	2.5	Tow.	2	.....	1910	Dubuque, Iowa	Dubuque, Iowa.
207451		Ga. s.	C. C. Co. No. 1	21	14	43.7	11.6	4.6	Pas.	1	40	1910	Pt. Townsend, Wash	Pt. Townsend, Wash.
205534		Ga. s.	C. E	13	9	44.2	10.4	3.5	Pas.	1	30	1908	Charleston, Wash	Tacoma, Wash.
203731		St. s.	C. F	8	6	42.5	10.7	3.6	Pas.	1	75	1906	Tacoma, Wash	Pt. Townsend, Wash.
96667		*St. p.	[4] C. Brusso	55	55	82.0	20.0	3.6	Tow.	4	.....	1903	Muscatine, Iowa	Rock Island, Ill.
126715		St. s.	[5] C. Gallagher	86	43	79.0	20.0	9.0	Pas.	7	.....	1891	Athens, N. Y	New York, N. Y.
126818		Ga. s.	C. Harvey	23	23	50.7	18.2	4.5	Fsh.	6	.....	1880	Lower Bank, N. J	Somers Point, N. J.
206353		*St. p.	C. Minsinger	179	143	122.0	24.0	5.9	Tow.	6	300	1909	Portland, Oreg	Portland, Oreg.
127655		Ga. s.	C. Steward	10	7	36.4	10.8	4.0	Tow.	1	.....	1902	Ballard, Wash	Juneau, Alaska.
127061		Ga. s.	C. A. Dolliver	20	19	48.0	15.3	6.8	Msc.	2	.....	1894	Bristol, Me	Rockland, Me.
126948		St. s.	C. A. Lorman	41	20	59.9	16.9	8.6	Tow.	3	325	1893	Detroit, Mich	Detroit, Mich.
205290		Ga. s.	C. A. McNeill	10	7	38.8	9.8	4.7	Frt.	1	40	1900	Belvedere, Cal	San Francisco, Cal.
208893		St. s.	C. A. Mattison	26	18	57.0	15.5	6.0	Fsh.	2	35	1911	Erie, Pa	Sandusky, Ohio.
126467		St. s.	C. A. Meister	23	11	54.6	13.5	6.0	Fsh.	3	.....	1887	Grand Haven, Mich	Grand Haven, Mich.
126270		Ga. s.	C. A. Pierce	13	9	36.0	12.0	3.6	Pas.	2	.....	1885	Key West, Fla	Key West, Fla.
126045		Ga. s.	C. A. Vreeland	14	13	39.5	15.3	4.1	Pas.	1	.....	1882	Port Washington, N. Y	New York, N. Y.
5010		Ga. s.	C. B. Harrington	23	16	48.6	15.7	5.6	Frt.	2	.....	1871	Bath, Me	Boston, Mass.
125917		St. s.	C. B. Leigh	118	93	94.8	17.6	8.6	Cnl.	1	.....	1881	Rochester, N. Y	Burlington, N. J.
127688		St. s.	C. B. Smith	22	15	52.9	12.9	6.0	Tow.	3	.....	1902	Everett, Wash	Pt. Townsend, Wash.
126488		St. s.	C. B. Strohn	25	16	49.3	14.7	5.3	Tow.	4	.....	1888	West Bay City, Mich	Grand Haven, Mich.
206219		*St. p.	C. C. Bowyer	72	72	117.8	22.3	3.6	Pas.	5	96	1909	Point Pleasant, W. Va	Wheeling, W. Va.
127139		St. s.	C. C. Cherry	54	37	68.7	16.4	7.0	Tow.	6	.....	1896	Seattle, Wash	Pt. Townsend, Wash.
126401		St. s.	*C. C. Clarke*	150	75	93.6	22.4	10.4	Tow.	6	456	1886	Camden, N. J	New York, N. Y.
110860		St. s.	[6] C. C. Hand	2,122	1,534	265.7	41.5	22.3	Frt.	16	800	1890	Cleveland, Ohio	Cleveland, Ohio.
202719		Ga. s.	C. C. Isabell	10	7	49.2	11.9	5.9	Tow.	2	.....	1905	Belhaven, N. C	Newbern, N. C.
110802		St. s.	[7] C. D. Parmelee	91	65	70.3	21.0	7.7	Oys.	6	144	1888	New Haven, Conn	Providence, R. I.
126998		St. s.	C. D. Thompson	91	45	81.0	19.2	11.0	Tow.	7	350	1893	Port Huron, Mich	Duluth, Minn.
208873		St. s.	C. E. Bush	20	14	40.0	12.9	5.0	Tow.	2	25	1911	Newburgh, N. Y	Albany, N. Y.
126887		St. s.	C. F. Bielman	2,056	1,709	291.0	41.0	19.8	Frt.	17	1,050	1892	West Bay City, Mich	Port Huron, Mich.
204485		St. s.	C. F. BIELMAN, JR	33	23	67.5	14.0	7.3	Pas.	3	.....	1907	Ferrysburg, Mich	Detroit, Mich.
127086		Ga. s.	C. F. Cox	12	10	34.9	14.0	5.4	Frt.	1	.....	1894	Perry, Me	Eastport, Me.
34126		St. s.	C. F. Curtis	691	522	196.5	32.4	13.0	Frt.	12	480	1882	Marine City, Mich	Chicago, Ill.
127299		St. s.	C. F. Mischler	18	12	51.2	14.0	5.4	Fsh.	3	.....	1898	Ashtabula, Ohio	Erie, Pa.
126492		Ga. s.	C. F. Wahl	14	10	39.9	15.5	3.8	Frt.	2	.....	1888	Atlantic City, N. J	Philadelphia, Pa.
127118		Ga. s.	C. G. Martin	5	5	29.4	12.2	5.9	Pas.	1	.....	1890	Highlands, N. J	St. Augustine, Fla.
202223		St. s.	C. H. CONOVER	203	138	99.6	30.0	12.0	Frt.	4	.....	1905	Buffalo, N. Y	Chicago, Ill.
126011		St. s.	C. H. Dimmers	133	105	96.4	17.8	9.1	Cnl.	4	90	1882	.....do	Buffalo, N. Y.
126001		St. s.	C. H. Green	694	349	192.6	33.1	12.8	Frt.	14	530	1881	East Saginaw, Mich	Niagara Falls, N. Y.
126710		Ga. s.	C. H. Green	19	17	49.3	16.0	4.6	Msc.	1	.....	1891	Bayport, N. Y	Patchogue, N. Y.
126760		St. s.	C. H. Lamb	22	9	54.0	14.5	5.8	Fsh.	2	.....	1891	Buffalo, N. Y	Sandusky, Ohio.
127765		St. s.	C. H. Little	324	241	144.0	28.0	8.0	Frt.	9	175	1903	Detroit, Mich	Detroit, Mich.
209521		Ga. s.	C. H. M	11	11	30.5	9.5	3.7	Fsh.	2	15	1907	Green Bay, Wis	Milwaukee, Wis.
203630		St. s.	*C. H. Moore*	45	31	72.2	16.0	6.6	Tow.	3	.....	1906	Galveston, Tex	Galveston, Tex.
125945		St. s.	C. H. Starke	317	266	149.5	30.1	9.7	Frt.	10	410	1881	Milwaukee, Wis	Port Huron, Mich.
127309		St. s.	§ C. J. Bos	34	23	59.0	14.6	6.5	Fsh.	6	.....	1898	Ferrysburg, Mich	Grand Haven, Mich.
127562		*St. p.	C. J. Reynolds	71	71	112.2	22.1	2.6	Tow.	9	.....	1901	Proctorsville, Ohio	New Orleans, La.
127037		St. s	C. L. Boynton	103	51	86.7	21.6	12.1	Tow.	7	892	1894	Port Huron, Mich	Duluth, Minn.
205065		Ga. s.	C. L. Faulkner	8	6	46.0	11.8	3.5	Frt.	1	30	1908	Fairbanks, Md	Baltimore, Md.
126877		St. s.	C. L. Haines	125	99	94.0	17.8	8.8	Cnl.	5	150	1890	Lockport, N. Y	New York, N. Y.
127122		Ga. s.	C. L. Magune	7	7	30.0	10.0	5.0	Fsh.	1	.....	1892	Bremen, Me	Brooklin, Me.
125220		St. s.	C. L. Marchal	108	60	92.5	22.4	8.0	Frt.	6	100	1874	Brooklyn, N. Y	New York, N. Y.
125601		Ga. s.	C. L. Risley	13	11	41.7	13.6	3.9	Msc.	1	.....	1877	Setauket, N. Y	Providence, R. I.
207869		*Ga. p.	C. L. Woolridge	14	14	69.8	13.0	1.8	Tow.	1	30	1910	Clarington, Ohio	Wheeling, W. Va.

[1] Formerly st. p. John A. Warner.
[2] Formerly st. s. Kodat.
[3] Formerly ga. s. Jessie Harkins.
[4] Formerly *st. p. H. W. B.
[5] Formerly st. s. {a C. E. Evarts. b Jas. A. Lawrence.
[6] Formerly st. s. R. E. Schuck.
[7] Formerly st. s. Richard W. Law.
§ Steel.

Merchant STEAM Vessels of the United States—Continued.

Official No.	Signal letters.	Rig.	Name of vessel.	Gross tonnage.	Net tonnage.	Length.	Breadth.	Depth.	Service.	Crew.	Indicated horsepower.	When built.	Where built.	Home port (where permanent document issues).
						Feet.	Feet.	Feet.						
208048		Ga. s.	C. M. B	8	7	38.0	12.8	3.3	Pas.	1	12	1905	Bay Shore, N. Y	Patchogue, N. Y.
126117		St. s.	C. M. Charnley	83	41	78.0	19.0	9.0	Tow.	7		1882	Manitowoc, Wis	Chicago, Ill
127508		St. s.	C. M. Depew	176	119	94.7	23.1	11.1	Tow	6	500	1901	Newburgh, N. Y	New York, N. Y.
125010		Ga. s.	C. M. Harris	24	22	45.0	16.0	6.8	Fsh.	6		1872	Noank, Conn	Do.
201581		*St. p.	C. M. Pate	82	82	111.6	22.4	4.0	Pas.	7		1904	Marietta, Ohio	New Orleans, La.
126826		St. s.	C. N. Kimpland	131	65	91.1	22.0	11.4	Tow.	7	350	1892	Camden, N. J	New York, N. Y.
127635		Ga. s.	C. N. Whitford	9	6	27.0	12.4	5.1	Fsh.	2		1902	Old Mystic, Conn	Stonington, Conn.
209576		Ga. s.	C. O. Bowers	23	16	47.9	12.8	5.2	Pas.	2	50	1911	Stockton, Cal	San Francisco, Cal.
127058		Ga. s.	C. P. Garrett	10	10	42.0	8.0	3.7	Oys.	1		1894	Bowlers, Va	Tappahannock, Va.
126982		St. s.	C. P. Raymond	111	55	85.0	21.5	9.7	Fsh.	6	250	1893	Athens, N. Y	New York, N. Y.
126543		St. s.	C. R. Edson	40	27	63.6	15.6	7.6	Tow.	6		1889	Cleveland, Ohio	Cleveland, Ohio.
201598		*Ga. p.	C. R. Hull	14	14	52.0	12.5	2.5	Tow.	5		1904	Vicksburg, Miss	Vicksburg, Miss.
125931		St. s.	C. S. Conklin	70	48	55.2	18.2	5.4	Oys.	7		1881	South Norwalk, Conn	Bridgeport, Conn.
207302		Ga. s.	C. S. Sofield	40	33	55.2	18.8	5.7	Fsh.	3	80	1910	Tottenville, N. Y	Do.
200587		Ga. s.	C. T. Eure	13	11	43.7	14.7	3.6	Frt.	2		1903	Portsmouth, Va	Norfolk, Va.
126935		*St. p.	†C. U. Shepard	25	12	52.0	18.6	3.3	Tow.	6		1892	Jacksonville, Fla	Cedar Keys, Fla.
127208		St. s.	C. W. Bailey	32	17	56.0	15.3	6.5	Frt.	5		1897	Charleston, S. C	Charleston, S. C.
206859		*Ga. p.	C. W. Burt	13	13	59.0	10.9	2.3	Pas.	4	28	1909	Ford, Ky	Louisville, Ky.
208798		St. s.	C. W. Cadwell	593	212	164.0	37.0	17.5	Frt.	14	400	1911	Superior, Wis	Duluth, Minn.
207669		Ga. s.	C. W. Dranneh	8	5	45.0	9.0	3.4	Frt.	1	15	1910	Deltaville, Va	Cape Charles, Va.
126568		St. s.	C. W. Elphicke	2,406	1,764	273.0	41.3	23.0	Frt.	16	975	1889	Trenton, Mich	Cleveland, Ohio.
127228		St. s.	C. W. Endress	73	40	86.0	20.6	8.4	Fsh.	4		1898	Manitowoc, Wis	Chicago, Ill.
127462		Ga. s.	C. W. Fedderman	9	6	45.0	14.0	3.2	Frt.	1		1900	Dreka, Va	Norfolk, Va.
202823		*St. p.	C. W. Lyon	98	74	118.5	18.4	4.2	Pas.	12		1905	Wilmington, N. C	Wilmington, N. C.
126574	K. G. M. P.	St. s.	C. W. Morse	509	254	154.4	30.0	17.6	Tow.	17	1,050	1889	Bath, Me	New York, N. Y.
200894		St. p.	C. W. Morse	4,307	2,800	411.1	50.8	12.8	Pas.	126		1903	Wilmington, Del	Do.
127051		St. s.	C. W. Ridley	10	7	41.2	11.6	4.6	Frt.	2		1894	Alexandria, Va	Norfolk, Va.
207415		Ga. s.	C. W. Turner	14	10	55.4	12.0	4.0	Frt.	3	45	1910	Duluth, Minn	Duluth, Minn.
127629		St. s.	C. W. Watson	4,306	3,364	380.0	50.0	28.0	Frt.	21	1,450	1902	Lorain, Ohio	Cleveland, Ohio.
203582		St. s.	[1]C. Russell Hubbard	6,839	5,389	532.0	56.0	31.0	Frt.	20		1906	Cleveland, Ohio	Do.
127098		St. s.	C. S. C. Co. Alpha	132	85	88.8	18.0	9.0	Frt.	2	300	1895	do	New York, N. Y.
5092		Ga. s.	C. and R. Tarbox	31	29	50.0	16.5	6.7	Frt.	3		1855	Westport, Me	Eastport, Me.
201058	K. T. F. D.	St. s.	Cabrillo ⊙	611	387	182.0	32.0	13.5	Pas.	12	1,500	1904	San Pedro, Cal	Los Angeles, Cal.
127541	K. Q. V. S.	Ga. y.	Cachalot	41	37	66.2	17.3	8.8	Yct.	5		1899	Tottenville, N. Y	Boston, Mass.
127548		St. y.	Cachalot	174	159	91.1	23.4	5.5	Yct.	7		1901	Nyack, N. Y	New York, N. Y.
200897		Ga. s.	Cachalot	8	7	40.5	10.0	4.5	Msc.	4	10	1901	Tiverton, R. I	Newport, R. I.
127517	K. Q. R. V.	Ga. y.	Cacique	44	38	51.9	17.0	8.1	Yct.	5		1900	New York, N. Y	Boston, Mass.
202204	K. T. W. H.	Ga. y.	Cactus II	25	22	57.5	10.0	5.5	Yct.	3		1905	Long Island City, N. Y	New York, N. Y.
126114		Ga. s.	Caddie V	7	6	31.0	13.3	3.4	Msc.	1		1883	Patchogue, N. Y	Do.
127664		*St. p.	Cadet	122	77	117.0	23.0	4.5	Tow.	13		1902	Elizabeth, Pa	Pittsburgh, Pa.
205386		Ga. s.	Cadet	8	7	35.2	9.2	4.3	Tow.	2	30	1905	Brooklyn, N. Y	New York, N. Y.
126876		St. s.	Cadillac	1,263	1,068	230.0	37.2	15.3	Frt.	10	485	1892	South Chicago, Ill	Marquette, Mich.
127559		St. s.	Cadillac	19	11	50.2	13.0	5.8	Frt.	2		1901	Detroit, Mich	Buffalo, N. Y.
200701		*Ga. p.	[2]Cadillac	47	29	89.7	16.4	4.9	Frt.	5		1904	Harvey, La	New Orleans, La.
201551		St. s.	Cadillac	29	16	51.3	14.2	7.0	Tow.	5		1904	Jacksonville, Fla	Jacksonville, Fla.
127657		Ga. s.	Caesar	10	8	36.0	10.5	4.5	Fsh.	2		1902	Ballard, Wash	Juneau, Alaska.
200003		Ga. s.	Cake Walk	7	5	34.2	9.0	2.5	Oys.	1		1900	Tilghmans Island, Md	Tappahannock, Va.
206056		Ga. s.	Calcite	13	9	43.0	13.3	4.0	Pas.	1	50	1907	Lopez, Wash	Pt. Townsend, Wash.
209763		St. s.	Calcite	3,996	2,459	416.0	54.2	29.0	Frt.	20	1,700	1912	Wyandotte, Mich	Detroit, Mich.
201353		St. s.	[3]Calcium	51	35	55.0	16.0	7.7	Tow.	6		1904	Seattle, Wash	Pt. Townsend, Wash.
204864		St. s.	Caldera	6,328	4,686	504.0	54.0	26.9	Frt.	22	1,800	1908	Bay City, Mich	Duluth, Minn.
81191		St. s.	[4]Caledonia	2,197	1,509	277.2	42.0	24.7	Frt.	16	1,050	1888	Marine City, Mich	Buffalo, N. Y.
126004		St. s.	Caledonia	21	12	45.0	13.3	6.2	Wat.	2		1882	Brooklyn, N. Y	New York, N. Y.
204715		*St. p.	Calhoun	48	48	93.0	23.7	3.8	Pas.	8	60	1907	Chipola, Fla	Apalachicola, Fla.
201737		Ga. y.	Caliban	19	13	40.0	17.0	3.0	Yct.	2	15	1905	Port Orange, Fla	New York, N. Y.
208181		Ga. s.	California	34	16	58.2	14.1	7.3	Pld.	2	105	1910	San Francisco, Cal	San Francisco, Cal.
208591		Ga. s.	California	8	5	30.9	8.2	3.8	Fsh.	1	18	1911	San Pedro, Cal	Los Angeles, Cal.
127446	K. Q. D. V.	St. s.	Californian	5,707	3,716	413.0	51.0	22.0	Frt.	45	2,400	1900	San Francisco, Cal	New York, N. Y.
207413	L. B. M. P.	Ga. y.	Caliph	22	15	53.5	11.5	5.0	Yct.	11	36	1910	Camden, N. J	Philadelphia, Pa.
209157		St. s.	Calista	192	110	117.0	22.0	5.8	Pas.	6	500	1911	Dockton, Wash	Seattle, Wash.
127409		St. s.	Callender	84	57	72.6	17.6	6.2	Pas.	5		1900	Portland, Oreg	Pt. Townsend, Wash.
206459		Ga. s.	Callie B	14	9	49.3	14.2	4.5	Pas.	3	35	1909	Middleburg, Fla	Jacksonville, Fla.
140642		St. s.	[5]Calumet	35	22	83.0	11.0	4.2	Pas.	5		1879	Ogdensburg, N. Y	Edenton, N. C.
126838		St. s.	Calumet	62	31	73.0	19.6	9.1	Tow.	7		1892	Milwaukee, Wis	Milwaukee, Wis.
127643		St. y.	Calumet	17	5	50.0	11.0	4.9	Yct.	3		1902	East Boothbay, Me	Portland, Me.
201027	K. T. D. Q.	St. y.	Calumet	153	87	115.9	17.5	10.3	Yct.		1,000	1903	Boston, Mass	New York, N. Y.
202648		Ga. s.	Calumet	7	6	39.3	10.4	3.7	Pas.	1		1901	Chicago, Ill	Chicago, Ill.
204447		St. s.	Calumet	4,928	3,673	420.0	52.2	29.0	Frt.	18	1,650	1907	Wyandotte, Mich	Cleveland, Ohio.
127606	K. R. L. S.	St. s.	Calvert	889	604	180.0	40.0	10.3	Pas.	37	1,500	1902	Philadelphia, Pa	Baltimore, Md.
209492		St. s.	Calvert	160	91	99.1	21.0	11.5	Tow.	8	350	1911	Baltimore, Md	Do.
127768	K. S. N. B.	St. s.	Calvin Austin ⊙	3,826	2,853	298.9	60.8	17.8	Pas.	68	2,700	1903	Wilmington, Del	Boston, Mass.
126537		St. s.	Calvin Tomkins	187	120	131.0	28.0	7.5	Frt.	5	450	1888	Perth Amboy, N. J	Newark, N. J.
105618		St. s.	[6]Calvin Whiteley	21	13	55.7	13.5	5.7	Tow.	4		1876	Philadelphia, Pa	Baltimore, Md.
204249		Ga. s.	Calypso	9	6	52.6	9.1	3.2	Pas.	1		1907	Seattle, Wash	Pt. Townsend, Wash.

[1] Formerly st. s. Henry A. Hawgood.
[2] Formerly *ga. p. Robt. Bruce.
[3] Formerly st. s. Florence.
[4] Formerly st. s. William B. Morley.
[5] Formerly st. y. Lancet.
[6] Formerly st. s. A. Somers Kapella.

† Composite.

MERCHANT STEAM VESSELS OF THE UNITED STATES—Continued.

Official No.	Signal letters.	Rig.	Name of vessel.	Gross tonnage.	Net tonnage.	Length.	Breadth.	Depth.	Service.	Crew.	Indicated horsepower.	When built.	Where built.	Home port (where permanent document issues).
						Feet.	Feet.	Feet.						
204435		St. y.	Calypso	60	41	89.0	14.2	7.9	Yct.	6	500	1907	Cayuga, N. Y.	Oswego, N. Y.
206289		Ga. y.	Calypso	16	13	53.7	10.6	4.5	Yct.	2	30	1909	New York, N. Y.	Port Jefferson, N. Y.
207629		Ga. s.	Calypso	7	6	33.0	8.8	3.5	Pas.	1		1908	Portland, Conn.	Hartford, Conn.
202970		St. s.	Camano	144	98	108.9	16.9	5.1	Pas.	5		1906	Coupeville, Wash.	Pt. Townsend, Wash.
5909		St. s.	Cambria	127	97	88.7	20.8	6.8	Oys.	7		1871	Greenport, N. Y.	Greenport, N. Y.
126180		St. s.	Cambria	89	46	86.0	18.6	9.8	Tow.	6	375	1883	Charleston, S. C.	Savannah, Ga.
127100		St. y.	Cambria	48	24	94.0	12.8	5.4	Yct.	3		1894	Oshkosh, Wis.	Milwaukee, Wis.
205895		Ga. y.	Cambria	14	9	40.5	11.4	4.2	Yct.	1	16	1908	Mount Vernon, Wash.	Pt. Townsend, Wash.
126668		St. s.	†Cambridge	834	692	165.3	37.5	10.1	Pas.	27	500	1890	Baltimore, Md.	Baltimore, Md.
127668		Ga. s.	Cambridge	40	35	65.5	18.8	4.9	Frt.	3		1902	Cambridge, Md.	Wilmington, Del.
127157		St. s.	CAMDEN	757	515	146.8	38.0	13.2	Fer.	5	600	1896	Elizabeth, N. J.	Camden, N. J.
204087	K.W.C.G.	‡St. s.	CAMDEN ⊙	2,153	1,143	320.5	40.0	16.1	Pas.	110	4,000	1907	Bath, Me.	Boston, Mass.
202817		Ga. s.	Camiguin	11	11	43.3	11.2	3.5	Msc.	2	25	1906	Long Beach, Cal.	Los Angeles, Cal.
5835		St. s.	Camilla	39	19	69.5	15.1	7.3	Tow.	3		1870	Chelsea, Mass.	Salem, Mass.
125638		St. s.	*Camilla*	40	20	68.0	16.2	7.6	Tow.	6		1877	Baltimore, Md.	Washington, D. C.
127546		St. s.	Campobello	24	14	63.4	16.5	6.0	Frt.	2		1901	Lubec, Me.	Lubec, Me.
207479		St. s.	CANADIANA	974	427	209.7	45.0	15.8	Pas.	25	1,100	1910	Buffalo, N. Y.	Buffalo, N. Y.
208191		Ga. s.	Canadohta	19	13	39.8	12.1	4.3	Tow.	3	75	1910	San Pedro, Cal.	Los Angeles, Cal.
86004		St. p.	[1] Canarsie	228	175	125.7	23.7	6.5	Pas.	6		1888	Westerly, R. I.	New York, N. Y.
126557		St. s.	Canastota	51	29	77.4	14.5	5.3	Pas.	3		1888	Canastota, N. Y.	Do.
6362		St. s.	[2] Canisteo	51	25	72.0	16.8	7.5	Tow.	5		1864	Philadelphia, Pa.	Perth Amboy, N. J.
126360		St. s.	Canisteo	595	539	182.2	34.3	12.2	Frt.	12	400	1886	Mount Clemens, Mich.	Duluth, Minn.
127476		*Ga. p.	Cannon Ball	17	17	64.3	14.0	2.0	Fer.	2		1895	Rock Haven, N. Dak.	Pembina, N. Dak.
203470		Ga. s.	Canso	6	6	30.1	9.6	2.5	Pas.	2	12	1906	Terminal Island, Cal.	Los Angeles, Cal.
206083		Ga. y.	Canvasback	18	15	52.6	10.5	4.0	Yct.	2	40	1909	Bristol, R. I.	Patchogue, N. Y.
127074	K.M.G.W.	St. s.	CAPE ANN	718	597	171.6	28.0	14.2	Pas.	24	1,500	1895	Philadelphia, Pa.	Boston, Mass.
126278	K.C.W.F.	St. p.	*Cape Charles*	761	469	252.5	36.1	13.0	Drg.	22	1,100	1885	Wilmington, Del.	Gulfport, Miss.
207392	L.B.M.D.	St. s.	CAPE CHARLES	296	201	125.0	25.0	12.6	Pas.	12	800	1910	Camden, N. J.	Philadelphia, Pa.
127452	K.Q.F.V.	St. s.	Cape Cod	557	355	151.0	32.1	12.5	Pas.	20	1,000	1900	Essex, Mass.	New York, N. Y.
130617		St. p.	[3] Cape Girardeau	691	691	225.0	35.0	6.0	Pas.	39	721	1892	Jeffersonville, Ind.	St. Louis, Mo.
127566		St. p.	CAPE MAY	714	532	156.0	30.0	13.0	Fer.	7	620	1901	Wilmington, Del.	Camden, N. J.
206846		Ga. y.	Cape May	18	15	44.0	10.6	4.0	Yct.	3	20	1909	Cape May, N. J.	Somers Point, N. J.
207080		Ga. s.	Cape Pigeon	12	11	32.2	9.3	4.0	Fsh.	2	12	1904	Manistee, Mich.	Grand Haven, Mich.
207126		Ga. s.	Cape Pigeon	8	7	26.5	8.7	3.0	Fsh.	2	10	1900	....do	Do.
127352		St. s.	Capella	19	9	52.0	11.2	4.8	Pas.	2		1899	Sitka, Alaska	Wrangell, Alaska.
207446		Ga. s.	Capella	7	5	34.1	10.1	2.7	Frt.	1	16	1910	Astoria, Oreg.	Astoria, Oreg.
105001		St. s.	[4] Capelton	99	62	82.6	24.8	7.5	Frt.	5		1880	Philadelphia, Pa.	New York, N. Y.
75798		St. p.	[5] *Capital City*	496	418	170.6	29.3	8.2	Pas.	25		1875	Camden, N. J.	Washington, D. C.
157507		*St. p.	[6] Capital City	552	348	150.2	32.0	5.0	Pas.	11	63	1898	Port Blakeley, Wash.	Portland, Oreg.
208044		*St. p.	Capital City	1,142	701	220.0	42.6	9.3	Pas.	20	1,200	1910	San Francisco, Cal.	San Francisco, Cal.
201194	K.V.F.T.	St. y.	CAPITOLA	123	83	137.6	19.5	9.7	Yct.	7	500	1904	Toledo, Ohio	Port Huron, Mich.
201965		Ga. s.	Caprice	13	9	50.4	11.8	4.6	Fsh.	1	16	1905	Decatur, Wash.	Pt. Townsend, Wash.
5943		Ga. s.	Captain	21	17	54.3	17.7	4.6	Oys.	2		1871	Bayport, N. Y.	New York, N. Y.
127311		*St. p.	Captain	42	21	50.4	15.5	3.5	Frt.	4		1898	Bayou de Glaize, La.	Brashear, La.
127473		Ga. s.	Captain	14	13	50.0	15.0	3.3	Oys.	3	25	1900	Greenport, N. Y.	Providence, R. I.
207884		Ga. s.	Capt. Broward	10	7	37.5	7.4	3.8	Frt.	1		1910	Homosassa, Fla.	Tampa, Fla.
208473	L.B.T.V.	Ga. s.	CAPTAIN COLLIER	128	78	90.8	22.0	8.9	Frt.	4	75	1911	Philadelphia, Pa.	Port Arthur, Tex.
127412		Ga. s.	Capt. Dan	8	8	29.5	13.0	4.4	Oys.	2		1900	Stratford, Conn.	Cold Spring, N. Y.
207333		Ga. s.	Capt. Dick	37	37	62.7	18.8	4.7	Fsh.	14	40	1910	Beaufort, N. C.	Beaufort, N. C.
126911		*St. p.	Capt. Fritz	57	20	99.8	21.6	3.4	Pas.	5		1892	Moss Point, Miss.	Pensacola, Fla.
208899		St. s.	Capt. Hal	19	11	47.0	11.3	8.4	Tow.	2	35	1911	Beaumont, Tex.	Port Arthur, Tex.
208430		Ga. s.	Captain Jack	14	14	47.6	11.9	8.4	Pas.	1	40	1911	Orange, Tex.	Do.
111326		Ga. s.	[7] Captain Joe	23	21	53.0	14.0	4.0	Msc.	1		1901	Ocean Side, N. Y.	Patchogue, N. Y.
204129		Ga. s.	Captain Lew	11	9	41.7	13.5	4.2	Pas.	1	10	1907	Ocean City, N. J.	Somers Point, N. J.
209894		Ga. s.	Capt. Lew II	13	11	48.0	14.8	4.1	Pas.	1	36	1912	....do	Do.
208536		Ga. s.	Captain Nelson	12	12	43.0	11.5	8.4	Tow.	1	27	1911	Orange, Tex.	Brashear, La.
125368		St. s.	Captain Sam	92	59	92.0	21.5	8.8	Tow.	12		1873	Philadelphia, Pa.	Port Arthur, Tex.
208735		St. s.	Capt. Toby	20	14	46.9	14.4	5.7	Tow.	3	75	1906	Solomons, Md	Washington, D. C.
127091		St. s.	Captain Visger	29	15	84.7	12.8	4.4	Pas.	4		1895	Alexandria Bay, N. Y.	Do.
126869		*St. p.	Capt. Weber	690	569	174.5	36.5	8.0	Pas.	39	350	1892	San Francisco, Cal.	San Francisco, Cal.
200511		St. s.	[8] Capt. Worden	12	8	47.5	11.0	4.0	Pas.	3	25	1900	Seattle, Wash.	Tacoma, Wash.
206005		Ga. s.	Capt. Chas. Rock	15	10	42.7	12.0	4.8	Pas.	1	50	1908	Tiburon, Cal.	San Francisco, Cal.
127542		St. s.	Capt. Dave Wagoner	19	13	54.0	11.2	5.0	Pas.	2		1901	Alexandria Bay, N. Y.	Cape Vincent, N. Y.
126416		St. s.	Capt. M. De Puy	136	108	94.6	17.8	9.0	Cnl.	4		1887	Buffalo, N. Y.	New York, N. Y.
206856		Ga. s.	Capt. Sam H	6	6	32.5	9.2	2.8	Msc.	1	7	1908	Beaufort, N. C.	Beaufort, N. C.
127469		St. s.	CAPTAIN THOMAS WILSON.	4,719	3,959	420.5	50.0	24.0	Frt.	22	1,300	1900	Port Huron, Mich.	Cleveland, Ohio.
201645	K.T.N.W.	St. s.	CAPTAIN A. F. LUCAS. ⊙	4,188	3,252	360.0	50.0	21.5	Frt.	30	2,800	1904	Richmond, Va.	San Francisco, Cal.
4992		St. s.	*Capt. Thos. A. P. Champlin.*	24	12	54.7	13.4	5.8	Tow.	3		1862	Camden, N. J.	Baltimore, Md.
200514	K.S.T.M.	Ga. y.	[9] Captiva	131	109	91.0	20.4	5.0	Yct.	6		1903	Baltimore, Md.	New York, N. Y.

[1] Formerly st. p. Golden Star.
[2] Formerly st. s. Don Juan.
[3] Formerly st. s. {a New Idlewild. b Spread Eagle.
[4] Formerly st. s. Advance.
[5] Formerly st. p. {a John W. Thompson. b Harry Randall.
[6] Formerly *st. p. Dalton.
[7] Formerly ga. s. Ramsden.
[8] Formerly U. S. Q. M. D. st. s. Capt. Worden.
[9] Formerly ga. s. Ruffhouse.
† Composite.
‡ Turbine.

Merchant STEAM Vessels of the United States—Continued.

Official No.	Signal letters.	Rig.	Name of vessel.	Gross tonnage.	Net tonnage.	Length.	Breadth.	Depth.	Service.	Crew.	Indicated horsepower.	When built.	Where built.	Home port (where permanent document issues).
						Feet.	Feet.	Feet.						
202027	.....	*St. p.	Car Float No. 2	1,374	1,374	265.5	50.2	13.9	Frt.	13	600	1905	Oakland, Cal.	San Francisco, Cal.
127246	.....	St. y.	Cara	19	13	53.0	10.8	5.8	Yct.	2	.....	1898	Portland, Me.	Pittsburgh, Pa.
150780	.....	Ga. y.	Cara II	24	23	54.2	14.0	7.6	Yct.	3	.....	1898	South Boston, Mass.	Boston, Mass.
126576	K.G.M.T.	St. s.	*Caracas* ⊙	2,886	1,850	311.6	40.2	20.5	Pas.	69	2,000	1889	Philadelphia, Pa.	Wilmington, Del.
127706	.....	*St. p.	Carbon	121	77	117.0	23.0	4.5	Tow.	13	.....	1902	Elizabeth, Pa.	Pittsburgh, Pa.
209727	.....	Ga. s.	Cardale I.	14	10	59.2	19.4	3.2	Pas.	2	75	1912	Miami, Fla.	Key West, Fla.
210024	.....	Ga. s.	Carena	22	9	53.7	13.3	4.9	Fsh.	5	25	1912	Boothbay Harbor, Me.	Waldoboro, Me.
127235	K.N.H.W.	St. y.	Carib	19	13	52.6	10.2	5.9	Yct.	2	.....	1898	New York, N. Y.	New York, N. Y.
127270	K.N.M.Q.	St. s.	[1] *Carib*	2,087	1,280	275.6	35.2	14.3	Pas.	29	861	1882	Port Glasgow, Scotland.	Do.
201940	.....	Ga. s.	Carib	14	13	44.4	13.6	5.1	Pas.	2	.....	1901	Cocoanut Grove, Fla.	Perth Amboy, N. J.
203440	.....	St. s.	Caribe	74	66	68.6	16.5	5.2	Pas.	4	.....	1906	Croton, N. Y.	Charleston, S. C.
208963	.....	*St. p.	Caribou	46	28	57.0	14.9	3.0	Frt.	4	21	1910	Fairbanks, Alaska	Eagle, Alaska.
127187	.....	St. s.	Carita	14	9	45.3	12.4	5.2	Fsh.	3	.....	1895	Port Angeles, Wash.	Ketchikan, Alaska.
126575	.....	St. s.	Carl	33	16	57.0	15.8	7.6	Tow.	3	.....	1889	Milwaukee, Wis.	Cleveland, Ohio.
202682	.....	Ga. s.	Carl T	12	12	48.0	12.8	2.5	Msc.	1	17	1905	Beaufort, N. C.	Beaufort, N. C.
207009	.....	Ga. s.	Carlew	5	5	30.3	8.4	3.4	Pas.	1	10	1909	Manistee, Mich.	Grand Haven, Mich.
126322	.....	Ga. s.	Carlie and Virginia	9	5	48.5	12.6	3.5	Fsh.	2	.....	1885	Somerset Co., Md.	Annapolis, Md.
127507	.....	St. s.	Carlisle	20	13	43.9	10.8	5.1	Fsh.	3	.....	1901	New Whatcom, Wash.	Pt. Townsend, Wash.
127578	K.R.G.V.	St. s.	Carlisle	644	438	157.0	29.0	17.5	Tow.	19	500	1901	Philadelphia, Pa.	Philadelphia, Pa.
207691	.....	Ga. s.	Carlisle	9	9	32.9	11.4	3.4	Fsh.	1	.....	1910	Ketchikan, Alaska	Ketchikan, Alaska.
210038	.....	Ga. s.	Carlisle I.	30	20	51.6	14.9	6.1	Fsh.	8	50	1912	Tacoma, Wash.	Tacoma, Wash.
205805	K.W.R.T.	St. s.	Carlos ⊙	865	541	198.4	39.2	14.8	Pas.	24	700	1908	San Francisco, Cal.	San Francisco, Cal.
126159	.....	*St. p.	Carlos S. Greeley	403	403	160.7	48.5	6.4	Fer.	6	451	1883	Jeffersonville, Ind.	St. Louis, Mo.
105834	.....	Ga. s.	[2] Carlotta	14	12	39.2	13.8	5.0	Frt.	1	.....	1879	Boston, Mass.	Buffalo, N. Y.
125680	.....	St. s.	Carlotta	22	11	56.6	13.5	4.5	Pas.	2	.....	1878	Ipswich, Mass.	Newburyport, Mass.
126272	.....	Ga. s.	Carlotta	44	37	67.0	16.5	9.0	Pas.	4	.....	1885	Greenpoint, N. Y.	Newark, N. J.
126792	.....	Ga. s.	Carlotta	6	5	29.4	12.2	3.5	Fsh.	2	.....	1881	Charleston, S. C.	Charleston, S. C.
203557	L.B.H.K.	St. s.	Carmel	633	401	170.0	38.0	12.3	Frt.	19	.....	1906	Aberdeen, Wash.	San Francisco, Cal.
127749	.....	Ga. s.	Carmelita	6	6	29.9	10.7	4.6	Msc.	1	.....	1903	Bristol, Me.	Damariscotta, Me.
210067	.....	Ga. s.	Carmen	32	22	55.6	16.2	6.4	Fsh.	7	50	1912	Dockton, Wash.	Seattle, Wash.
200039	K.S.N.V.	St. y.	Carmina	260	148	140.1	21.5	11.6	Yct.	20	900	1903	South Boston, Mass.	New York, N. Y.
208538	.....	Ga. s.	Carnation	7	6	27.8	8.4	2.9	Fsh.	2	9	1903	Manitowoc, Wis.	Milwaukee, Wis.
205698	.....	*Ga. p.	Carnation No. 1	14	9	55.5	12.4	3.2	Frt.	2	50	1908	Seattle, Wash.	Pt. Townsend, Wash.
205517	.....	*Ga. p.	Carnation No. 2	14	9	55.5	12.4	3.2	Frt.	3	50	1908	.....do	Do.
206536	L.B.D.W.	Ga. y.	Carnegie	323	246	135.6	32.2	11.8	Yct.	12	150	1909	Brooklyn, N. Y.	Washington, D. C.
207604	.....	Ga. s.	[3] Carnival	10	6	41.9	9.2	4.6	Pas.	2	37	1902	Bayonne, N. J.	New Orleans, La.
116430	K.N.P.B.	St. y.	[4] Carola	32	21	69.5	12.0	7.2	Yct.	3	.....	1891	Nyack, N. Y.	New York, N. Y.
126311	.....	Ga. s.	Carola	5	5	28.0	12.6	3.0	Pas.	1	.....	1885	Patchogue, N. Y.	Patchogue, N. Y.
25792	.....	St. s.	[5] *Carolina*	30	19	65.7	14.2	4.3	Tow.	6	.....	1867	Richmond, Va.	Norfolk, Va.
96172	.....	St. s.	[6] *Carolina* ⊙	1,304	887	220.0	40.0	13.0	Pas.	37	1,000	1892	Philadelphia, Pa.	Duluth, Minn.
126075	.....	Ga. s.	Carolina	33	29	49.3	15.6	4.2	Pas.	3	16	1882	Smyrna, N. C.	Charleston, S. C.
127011	.....	St. s.	Carolina	79	39	84.0	23.0	4.0	Frt.	5	.....	1893	Vanceboro, N. C.	Newbern, N. C.
141440	K.M.T.B.	St. s.	[7] Carolina ⊙	5,017	3,006	380.0	47.8	15.6	Pas.	115	5,000	1896	Newport News, Va.	New York, N. Y.
205182	.....	*Ga. p.	Carolina	24	21	53.5	12.0	2.8	Fer.	2	30	1908	Evarts, S. Dak.	Sioux City, Iowa.
208392	.....	Ga. s.	[8] Carolina	11	9	45.0	13.0	2.6	Frt.	1	20	1896	Morehead City, N. C.	Elizabeth City, N.C.
208439	.....	St. s.	Carolina	32	24	82.0	12.3	7.0	Frt.	5	150	1901	Georgetown, S. C.	Georgetown, S. C.
209344	.....	St. s.	Carolina	334	206	121.0	27.1	8.0	Pas.	18	225	1911	Newport News, Va.	Norfolk, Va.
4424	.....	Ga. s.	Caroline	28	26	48.9	19.1	4.8	Tow.	3	.....	1858	Fall River, Mass.	Bristol, R. I.
5428	.....	St. p.	Caroline	182	162	104.0	25.0	4.3	Pas.	5	35	1868	Union City (Alvarado), Cal.	San Francisco, Cal.
75781	.....	St. s.	[9] Caroline	63	43	72.5	18.5	7.4	Tow.	5	.....	1875	Brooklyn, N. Y.	New York, N. Y.
127321	.....	*Ga. s.	Caroline	14	7	41.9	16.0	3.2	Pas.	1	.....	1899	Benicia, Cal.	San Francisco, Cal.
127405	.....	St. s.	Caroline	36	24	60.4	15.0	8.0	Tow.	6	.....	1899	Riverside, R. I.	Providence, R. I.
127602	.....	St. p.	Caroline	69	44	76.0	18.0	5.0	Fer.	3	.....	1901	Van Buren, Ark.	Memphis, Tenn.
205376	.....	Ga. s.	Caroline	6	6	32.8	8.0	3.2	Pas.	1	25	1907	Swansea, Mass.	Fall River, Mass.
206194	L.B.C.G.	St. y.	Caroline	146	83	118.4	18.3	9.9	Yct.	10	750	1909	Boston, Mass.	Toledo, Ohio.
206284	.....	Ga. y.	Caroline	32	29	59.0	13.7	7.0	Yct.	2	25	1909	Greenwich, Conn.	New York, N. Y.
209116	.....	Ga. s.	Caroline	6	5	28.0	7.9	3.3	Pas.	2	10	1911	Jackson Harbor, Wis.	Wilwaukee, Wis.
209146	.....	Ga. s.	Caroline	11	7	41.0	10.2	3.9	Pas.	1	36	1911	Ingalliston, Mich.	Marquette, Mich.
209430	.....	Ga. s.	Caroline	26	12	48.3	12.6	5.1	Pas.	1	60	1911	Portsmouth, Va.	Norfolk, Va.
125302	.....	Ga. s.	Caroline Augusta	27	25	57.0	15.5	5.4	Frt.	1	.....	1874	Gravesend, N. Y.	Patchogue, N. Y.
205484	.....	St. s.	Caroline Vinyard	95	65	92.2	20.5	6.2	Frt.	5	125	1908	Milford, Del.	Wilmington, Del.
204690	.....	*Ga. p.	Carolyn	12	12	51.0	13.6	3.0	Msc.	2	.....	1907	Madison, Ind.	Cincinnati, Ohio.
207334	.....	Ga. s.	Carolyn	14	14	42.9	13.3	4.6	Fsh.	2	15	1910	Charleston, S. C.	Charleston, S. C.
207393	.....	*Ga. p.	Carolyn W.	14	14	59.0	11.9	2.3	Msc.	2	25	1910	Madison, Ind.	Cincinnati, Ohio.
207701	.....	Ga. s.	Carondelet	11	10	42.1	9.4	5.0	Pas.	2	24	1909	St. Louis, Mo.	St. Louis, Mo.
5874	.....	St. s.	Carrie	27	13	55.4	14.0	6.7	Tow.	4	.....	1869	New Brunswick, N. J.	New York, N. Y.
126112	.....	Ga. s.	Carrie	17	15	47.2	15.2	3.5	Oys.	2	.....	1883	Fish River, Ala.	Mobile, Ala.
126429	.....	Ga. s.	Carrie	27	25	47.5	16.3	6.1	Msc.	3	.....	1887	Tottenville, N. Y.	Greenport, N. Y.
125741	.....	St. s.	Carrie	45	22	78.4	15.3	4.2	Frt.	5	.....	1879	Espy, Pa.	Seaford, Del.
127696	.....	Ga. s.	Carrie	8	8	35.0	12.0	4.0	Frt.	1	.....	1902	Port Republic, N. J.	Somers Point, N. J.

[1] Formerly { a British st. s. President Garfield. b Austrian st. s. Kimon.

[2] Formerly sch. { a Adrienne. b Thora.

[3] Formerly U. S. Q. M. D. st. s. Lancaster.

[4] Formerly st. y. { a Silva. b Geisha.

[5] Formerly st. s. Virginia.

[6] Formerly st. s. { a Hartford. b U. S. Q. M. D. Terry. c Hartford. d Charles H. Hackley.

[7] Formerly st. s. { a La Grande Duchesse. b City of Savannah.

[8] Formerly U. S. L. S. ga. s. Carolina.

[9] Formerly st. s. { a John Mitchell. b Glen Island.

Merchant STEAM Vessels of the United States—Continued.

Official No.	Signal letters.	Rig.	Name of vessel.	Gross tonnage.	Net tonnage.	Length.	Breadth.	Depth.	Service.	Crew.	Indicated horsepower.	When built.	Where built.	Home port (where permanent document issues).
						Feet.	Feet.	Feet.						
203223		*St. p.	Carrie	62	52	94.0	21.0	4.6	Frt.	7		1906	Slidell, La	New Orleans, La.
203897		Ga. s.	Carrie	12	8	40.9	11.6	3.7	Frt.	2	16	1907	Punta Gorda, Fla	Key West, Fla.
206391		Ga. s.	Carrie	6	6	39.9	9.3	2.4	Msc.	1	12	1909	Atlantic, N. C	Beaufort, N. C.
202958		Ga. s.	Carrie A	7	6	34.0	11.6	3.0	Fer.	1		1906	Seaford, N. Y	Patchogue, N. Y.
205406		Ga. s.	Carrie A	6	6	27.8	8.6	4.0	Fsh.	1	6	1908	Atlantic City, N. J	Somers Point, N. J.
161540		Ga. s.	[1] Carrie B	19	12	51.9	14.4	5.5	Frt.	2		1882	Yarmouth, Me	Lubec, Me.
209984		Ga. s.	Carrie B	12	12	61.5	12.0	2.2	Pas.	2	40	1912	Clifton, Tenn	Paducah, Ky.
200542		Ga. s.	Carrie Bell	16	12	44.3	16.0	3.3	Fsh.	2		1903	Tivoli, Tex	Port Lavaca, Tex.
200415		*St. p.	Carrie Brown	92	92	126.6	24.0	4.0	Pas.	11		1903	Point Pleasant, W. Va	Wheeling, W. Va.
125964		Ga. s.	Carrie E	10	9	39.0	13.4	4.8	Fsh.	5		1881	Beverly, Mass	Rockland, Me.
206454		Ga. s.	Carrie E	23	21	39.2	10.4	3.3	Fsh.	2	12	1907	Cheboygan, Mich	Grand Haven, Mich.
200512		Ga. s.	Carrie Engle	13	9	43.8	9.8	4.0	Frt.	1		1903	Philadelphia, Pa	Edenton, N. C.
201503		Ga. s.	Carrie Grannis	11	11	47.8	11.8	3.0	Frt.	1		1904	Smyrna, N. C	Beaufort, N. C.
205852		Ga. s.	Carrie H	11	10	33.0	12.7	4.0	Oys.	1		1908	Norwalk, Conn	Bridgeport, Conn.
127264		St. p.	Carrie J	30	25	62.0	10.6	3.9	Pas.	2		1898	Grand Rapids, Mich	Grand Haven, Mich.
126205		Ga. s.	Carrie Lee	7	6	30.0	11.0	3.0	Frt.	1		1884	Red Bluff, Tex	Galveston, Tex.
203745		*Ga. p.	Carrie Lee	11	11	48.0	9.0	2.5	Pas.	1		1906	Grafton, Ill	Memphis, Tenn.
126433		Ga. s.	Carrie M	6	5	30.7	13.4	3.0	Msc.	1		1887	Patchogue, N. Y	Patchogue, N. Y.
126215		Ga. s.	Carrie Potter	7	6	30.3	13.2	3.0	Msc.	1		1884	do	Do.
203012		*Ga. p.	Carrie T	6	6	28.0	8.0	6.6	Pas.	1		1906	Fort Smith, Ark	Memphis, Tenn.
127223		*St. p.	Carrie V	48	48	100.6	19.1	3.1	Tow.	3		1897	Antiquity, Ohio	Wheeling, W. Va.
126877		St. s.	Carrie A. Ramsay	84	42	76.0	18.9	9.0	Tow.	7	150	1892	Perth Amboy, N. J	Providence, R. I.
126156		St. s.	Carrie A. Ryerson	72	44	66.0	17.5	7.8	Pas.	8	130	1883	Grand Haven, Mich	Chicago, Ill.
210109		*St. p.	Carrie B. Schwing	63	63	100.7	24.0	3.8	Frt.	11		1912	Plaquemine, La	Brashear, La.
126523		Ga. s.	Carrie L. Shane	6	6	44.0	10.6	3.0	Frt.	2		1884	Somerset County, Md	Baltimore, Md.
126674		Ga. s.	Carrie L. Whiting	14	14	57.6	15.4	4.0	Frt.	2		1890	Crab Island, Md	Norfolk, Va.
126832		Ga. s.	Carrie H. T. B	6	5	29.8	13.0	3.3	Frt.	1		1892	Patchogue, N. Y	Patchogue, N. Y.
127127		St. s.	Carrie and Mildred	22	11	50.1	12.5	5.7	Tow.	2	50	1896	South Bristol, Me	Portland, Me
127006		St. p.	Carrier	1,749	1,386	280.3	44.0	10.0	Fer.	22	450	1892	Newburgh, N. Y	New Orleans, La.
208125		Ga. s.	Carrier	6	5	38.2	6.1	2.0	Frt.	2	6	1908	San Francisco, Cal	St. Michael, Alaska.
126960		Ga. s.	Carroll	10	9	46.0	14.5	3.8	Oys.	1		1893	Pocomoke City, Md	Cape Charles, Va.
127605		St. s.	Carter H. Harrison	30	20	71.0	16.0	5.2	Pas.	6		1901	Chicago, Ill	Chicago, Ill.
126914		*St. p.	Cascade	90	90	117.0	23.6	3.6	Drg.	11		1892	Pittsburgh, Pa	Pittsburgh, Pa.
127088		St. s.	Cascade	72	49	72.9	19.5	9.7	Tow.	3		1895	Buffalo, N. Y	Buffalo, N. Y.
200816		*St. p.	Cascade	34	21	54.9	11.4	3.2	Pas.	3		1904	Snohomish, Wash	Pt. Townsend, Wash.
209586		*St. p.	Cascades	407	350	160.0	30.8	6.5	Tow.	10	850	1912	Portland, Oreg	Portland, Oreg.
125307		St. s.	[2] Casco	41	26	76.8	16.8	6.8	Tow.	3		1873	Kaighns Point, N. J	Portland, Me.
208452	K. V. P. G.	St. s.	Casco	533	298	160.8	36.4	12.6	Frt.	18		1906	Marshfield, Oreg	San Francisco, Cal.
76824		St. s.	[3] Case	2,278	1,901	286.0	42.5	22.0	Frt.	9	1,500	1889	Cleveland, Ohio	Cleveland, Ohio.
207718	L. B. Q. N.	Ga. y.	Casilda	22	19	45.3	11.9	5.2	Yct.	2		1910	Norwalk, Conn	New York, N. Y.
204919	K. W. M. B.	St. s.	[4] Caspar	648	362	175.1	38.3	12.4	Frt.	18	450	1907	Aberdeen, Wash	San Francisco, Cal.
209518	L. C. H. B.	St. s.	Caspian	125	85	80.6	21.6	10.2	Tow.	9	500	1912	Camden, N. J	Philadelphia, Pa.
126424		St. s.	Cassie	31	15	59.0	14.6	6.4	Tow.	3	111	1887	New London, Conn	New London, Conn.
127387		Ga. s.	Cassie B	8	7	32.0	11.6	4.2	Fsh.	1		1899	Bristol, Me	Wiscasset, Me.
126610		St. s.	Castalia	3,092	2,178	364.5	40.0	24.5	Frt.	21	1,500	1890	Cleveland, Ohio	Cleveland, Ohio.
126934		*St. p.	Castalia	90	90	110.0	26.2	3.7	Tow.	10		1892	Sioux City, Iowa	Cincinnati, Ohio.
127263		St. s.	Castanet	54	37	103.4	15.3	7.9	Pas.	4		1898	Alexandria Bay, N. Y	Cape Vincent, N. Y.
206288		St. s.	Castanet	46	32	69.3	14.4	7.6	Fsh.	2	69	1909	Ferrysburg, Mich	Cleveland, Ohio.
207940		Ga. s.	Castanet	13	11	35.2	10.5	4.5	Fsh.	1	45	1909	Bay City, Mich	Grand Haven, Mich.
126552		St. s.	Castine	69	35	71.1	14.5	5.0	Pas.	4		1889	Brewer, Me	Belfast, Me.
126019		St. p.	[5] Castleton	1,587	1,157	224.8	61.0	13.9	Fer.	13	1,200	1885	Baltimore, Md	New York, N. Y.
86179		St. s.	[6] Castor	73	36	74.6	18.9	8.4	Tow.	4	180	1891	Perth Amboy, N. J	Wilmington, N. C.
209504		Ga. s.	Cat	8	5	33.0	9.5	4.1	Frt.	1		1911	Brunswick, Ga	Brunswick, Ga.
126477		Ga. s.	Catalina	36	18	57.0	12.0	5.8	Tow.	3		1888	Wilmington, Cal	Los Angeles, Cal.
127251	K. N. L. C.	St. s.	[7] *Catania* ⊙	3,269	2,535	307.4	35.7	22.6	Frt.	32		1881	Glasgow, Scotland	San Francisco, Cal.
126790		St. s.	Cataract	85	42	80.8	18.1	11.1	Frb.	12		1891	Baltimore, Md	Baltimore, Md.
127168	K. M. W. J.	St. s.	Catawissa	558	352	158.0	29.0	18.0	Tow.	19	1,000	1896	Wilmington, Del	Philadelphia, Pa.
208927		*Ga. p.	Catfish	26	26	64.8	14.8	3.4	Frt.	2	40	1911	Randolph, Mo	Omaha, Nebr.
125552		St. s.	*Catharine*	60	30	74.6	18.0	8.0	Tow.	7		1876	Philadelphia, Pa	Jacksonville, Fla.
206035		St. s.	Catharine	31	21	60.0	16.0	4.0	Tow.	5	40	1908	Wilmington, N. C	Wilmington, N. C.
126987		Ga. s.	Catharine Davis	5	5	35.0	12.0	2.3	Frt.	2		1886	Pocomoke City, Md	Charleston, S. C.
91375		St. s.	[8] Catharine L. Kennedy	39	19	63.0	16.8	4.8	Pas.	4		1881	Apalachicola, Fla	Apalachicola, Fla.
3706		St. s.	[9] Catherine	38	19	75.5	16.4	5.6	Pas.	8		1897	Biloxi, Miss	New Orleans, La.
126971		St. s.	Catherine	161	111	100.4	18.1	8.1	Pas.	10	130	1893	Bath, Me	Boston, Mass.
127258		Ga. s.	Catherine	14	12	37.7	13.8	3.8	Tow.	1		1897	Fall River, Mass	Fall River, Mass.
201332		*St. p.	Catherine	86	86	126.7	25.9	3.6	Drg.	6		1904	Clarington, Ohio	Wheeling, W. Va.
204460		Ga. s.	Catherine	10	5	38.0	14.3	3.0	Msc.	1	7	1905	Deep Creek, Va	Norfolk, Va.
206679		Ga. s.	Catherine	6	6	27.5	7.5	3.0	Pas.	2	6	1908	Evansville, Ind	Paducah, Ky.
209106		Ga. s.	Catherine B	7	6	26.0	8.5	3.0	Fsh.	2	10	1907	St. James, Mich	Grand Haven, Mich.
127124		*St. p.	Catherine Davis	334	210	135.6	26.5	4.0	Pas.	13	276	1896	Marietta, Ohio	Cincinnati, Ohio.
127671		St. s.	Catherine M	65	44	71.2	17.4	7.3	Frt.	8	120	1902	Whatcom, Wash	Wrangell, Alaska.
203776		Ga. s.	Catherine M	9	9	44.6	12.8	2.4	Msc.	1	9	1906	Morehead City, N. C	Beaufort, N. C.

[1] Formerly slp. y. {a Vixen. b Lilias.
[2] Formerly st. s. Charles A. Warren.
[3] Formerly st. s. James C. Lockwood.
[4] Formerly st. s. Capestrano.
[5] Formerly st. p. Erastus Wiman.
[6] Formerly st. s. {a Gracie S. Ramsay. b Grace S. Ramsay.
[7] Formerly German st. s. Catania.
[8] Formerly st. s. M. Brash.
[9] Formerly st. s. Biloxi.

Merchant STEAM Vessels of the United States—Continued.

Official No.	Signal letters.	Rig.	Name of vessel.	Gross tonnage.	Net tonnage.	Length.	Breadth.	Depth.	Service.	Crew.	Indicated horsepower.	When built.	Where built.	Home port (where permanent document issues.
						Feet.	Feet.	Feet.						
107435		St. s.	[1] Catherine Moran	117	80	81.3	22.0	9.6	Pas.	4	475	1899	Athens, N. Y.	New York, N. Y.
130532		St. s.	[2] Catherine T	85	42	75.6	19.7	9.0	Tow.	6		1891	Tottenville, N. Y.	Do.
200797		Ga. s.	Catherine D. Enos	45	45	62.0	19.0	8.4	Fsh.	12		1904	Gloucester, Mass.	Gloucester, Mass.
201661		*St. p.	Catherine P. Le	67	67	98.5	18.1	3.3	Tow.	7	35	1904	Knoxville, Tenn.	Chattanooga, Tenn.
127284		Ga. s.	Cathleen	16	11	46.0	16.5	4.0	Frt.	2		1898	Smyrna, N. C.	Beaufort, N. C.
200004		Ga. s.	Cavalier	8	6	30.0	9.7	4.7	Mse.	1		1903	New Haven, Conn.	New Haven, Conn.
204260	K.W.D.V.	St. y.	CAVALIER	119	80	134.3	16.0	8.2	Yct.	12		1907	New York, N. Y.	New York, N. Y.
209149		Ga. s.	Cawyask	7	6	24.0	8.2	3.0	Fsh.	2	8	1910	High Island, Mich.	Grand Haven, Mich.
127260		St. y.	Cayadetta	33	16	66.7	13.9	6.2	Yct.	2	147	1898	Noank, Conn.	Hyannis, Mass.
125149		St. s.	*Cayuga*	27	16	57.5	11.0	5.0	Pas.	5		1872	Buffalo, N. Y.	Grand Haven, Mich.
201532		*Ga. p.	Cayuga	12	12	52.0	11.0	2.5	Pas.	1		1904	Terre Haute, Ind.	Evansville, Ind.
206251		Ga. y.	Cayuga	27	22	65.0	12.1	5.8	Yct.	2	48	1909	New York, N. Y.	Burlington, Vt.
208997		Ga. y.	Cayuga	20	18	43.3	14.5	5.2	Yct.	2	40	1911	Patchogue, N. Y.	Patchogue, N. Y.
127756		St. p.	Cazadero	1,682	991	228.5	38.0	17.0	Fer.	18	1,600	1903	Alameda, Cal.	San Francisco, Cal.
203358		Ga. y.	Ceair	23	22	47.0	12.0	2.8	Yct.	3		1906	Riverhead, N. Y.	Greenport, N. Y.
202754		*Ga. p.	Cecelia	14	12	50.8	10.5	2.8	Pas.	1		1906	Rock Island, Ill.	Rock Island, Ill.
201163		St. s.	Cecil	59	40	76.0	17.3	7.0	Tow.	4		1904	Solomons, Md.	Baltimore, Md.
208529		Ga. s.	Cecil J	11	8	36.9	11.9	4.7	Fsh.	4	15	1911	Erie, Pa.	Dunkirk, N. Y.
206375		Ga. s.	Cecil L	13	6	37.3	14.3	5.5	Frt.	1		1909	Eastport, Me.	Eastport, Me.
126845		Ga. s.	Cecil May	7	7	34.6	12.4	3.0	Frt.	1		1892	Nansemond Co., Va.	Norfolk, Va.
204205		St. s.	Cecil W	12	8	35.5	10.5	4.0	Fsh.	3		1905	Northport, Mich.	Grand Haven, Mich.
201414		St. s.	Cecile	26	18	69.0	12.0	2.3	Pas.	8	125	1904	Allemands, La.	New Orleans, La.
126028		St. s.	*Cecilia*	98	49	92.2	20.0	8.6	Tow.	8		1882	Camden, N. J.	Charleston, S. C.
126756		Ga. s.	Cecilia	6	5	29.4	13.0	3.1	Pas.	0		1891	Patchogue, N. Y.	New York, N. Y.
127342		St. s.	Cecilia	12	9	45.0	10.4	3.5	Pas.	1		1899	San Francisco, Cal.	San Francisco, Cal.
135462		Ga. s.	[3] Cecilia	20	9	52.5	15.0	4.0	Frt.	2		1880	Hackensack, N. J.	Norfolk, Va.
207506		Ga. s.	Cedric	11	7	32.5	11.4	3.2	Fsh.	0	16	1910	Keyport, Wash.	Seattle, Wash.
202352		Ga. s.	Celesta May	8	5	30.5	11.2	6.0	Fsh.	1		1905	Friendship, Me.	Waldoboro, Me.
126881	L. B. G. M.	Ga. y.	Celeste	41	38	74.3	18.6	5.7	Yct.	3		1892	Prince George Co., Va.	Baltimore, Md.
127716		Ga. s.	Celeste	12	12	60.0	10.6	3.0	Pas.	2		1902	Clinton, Iowa	Peoria, Ill.
126132		St. s.	*Celestine*	23	11	50.4	14.4	6.3	Tow.	3		1883	Newburgh, N. Y.	Pensacola, Fla.
127649		St. y.	CELT	217	123	143.3	23.6	12.5	Yct.	16	1,200	1902	Wilmington, Del.	New York, N. Y.
209593		Ga. s.	Celt	43	29	62.5	15.8	7.2	Fsh.	2	75	1912	Seattle, Wash.	Pt. Townsend, Wash.
209594		Ga. s.	Celtic	58	39	72.0	17.0	7.5	Fsh.	3	125	1912	do	Do.
127612		St. s.	CENERENTOLA	248	169	132.0	32.0	9.6	Frt.	10	610	1897	Elizabeth, N. J.	New York, N. Y.
203977		Ga. s.	Cenith	12	10	42.4	14.2	3.3	Pas.	1	40	1907	New York, N. Y.	Do.
208920		Ga. s.	Centennial	10	6	44.3	10.6	3.4	Pas.	1	35	1911	Astoria, Oreg.	Astoria, Oreg.
150528		*St. p.	[4] Central City	51	51	90.4	24.5	3.0	Fer.	15		1891	Marietta, Ohio	Cincinnati, Ohio.
2931		St. s.	[5] Central States	63	31	74.0	18.0	8.4		4		1872	Brooklyn, N. Y.	New York, N. Y.
127718	K. S. F. D.	St. s.	Centralia ⊙	487	324	160.5	36.0	12.5	Pas.	19	475	1902	Alameda, Cal.	San Francisco, Cal.
126994		St. s.	CENTURION	3,401	2,728	360.0	45.2	21.9	Frt.	20	1,200	1893	West Bay City, Mich.	Cleveland, Ohio.
201538		Ga. s.	Century	10	7	37.0	14.0	4.0	Pas.	1	16	1904	Sobrante, Cal.	San Francisco, Cal.
125904		St. p.	*Cepheus*	882	578	213.6	32.4	11.5	Pas.	21	900	1881	Chester, Pa	New York, N. Y.
7682		St. s.	[6] Ceres	380	263	121.6	29.5	14.3	Elr.	9	300	1866	Cutler, Me.	Do.
126327		St. s.	Ceres	20	12	45.1	14.3	4.8	Oys.	1		1885	Norwalk, Conn.	Do.
205970		Ga. s.	Ceres	12	8	39.0	12.5	4.5	Frt.	1	30	1908	Sausalito, Cal.	San Francisco, Cal.
208417		Ga. s.	Ceres	36	24	54.0	15.7	5.2	Fsh.	2	75	1911	Anacortes, Wash.	Pt. Townsend, Wash.
127378	K. P. L. V.	Ga. y.	Cero	28	25	51.2	17.0	5.0	Yct.	4		1899	Tottenville, N. Y.	Pittsburgh, Pa.
125903	J. V. G. N.	St. p.	*Cetus*	847	580	213.3	32.0	10.6	Pas.	21	1,605	1881	Philadelphia, Pa	New York, N. Y.
209595		Ga. s.	Chacon	58	39	72.0	17.0	7.5	Fsh.	3	125	1912	Seattle, Wash.	Pt. Townsend, Wash.
127506		St. s.	Challenge	54	29	68.0	18.8	7.4	Tow.	5		1901	Ballard, Wash	Seattle, Wash.
141093		Ga. s.	[7] Challenge	14	10	49.0	14.0	3.8	Tow.	1		1890	Portland, Oreg.	Pt. Townsend, Wash.
206420		Ga. s.	Challenge	10	7	37.1	8.5	2.6	Frt.	0	12	1909	Bellingham, Wash.	Do.
125768	J. T. N. B.	St. s.	*Chalmette* ⊙	3,205	2,043	321.2	42.2	21.3	Pas.	48	1,500	1879	Philadelphia, Pa	New York, N. Y.
127135		Ga. s.	Chameleon	5	5	26.5	10.2	4.5	Fsh.	2		1896	Bremen, Me.	S. W. Harbor, Me.
210091		*St. p.	Champ Clark	18	18	66.0	14.0	2.3	Tow.		50	1912	Mudds Landing, Ill.	St. Louis, Mo.
5488		Ga. s.	Champion	44	40	64.5	23.0	4.5	Frt.	1		1867	San Francisco, Cal.	San Francisco, Cal.
127335		St. s.	Champion	342	159	122.7	35.2	11.1	Wrk.	10	600	1899	Tottenville, N. Y.	New York, N. Y.
202082		*St. p.	Champion	477	431	189.0	36.0	6.8	Frt.	15	70	1905	Stockton, Cal	San Francisco, Cal.
204713		Ga. s.	Champion	18	9	53.4	15.0	3.5	Oys.	2	18	1907	Bayou Chaland, La.	New Orleans, La.
206918		St. s.	Champion	98	65	88.5	22.6	5.8	Pas.	4	400	1909	Hoquiam, Wash.	Pt. Townsend, Wash.
209155		Ga. s.	Champion	8	6	35.0	9.3	3.5	Pas.	1	16	1911	Corpus Christi, Tex.	Corpus Christi, Tex.
127579		*St. p.	Champion No. 3	66	66	98.9	25.7	3.5	Fer.	3		1901	Mason City, W. Va.	Wheeling, W. Va.
207284		St. s.	CHAMPLAIN	5,494	4,153	444.0	56.2	31.0	Frt.	22	1,700	1910	Ecorse, Mich.	Duluth, Minn.
207144	L. B. J. D.	St. s.	Chancellor	383	187	122.0	36.5	11.9	Tow.	8	550	1910	Tottenville, N. Y.	New York, N. Y.
127094		St. s.	Channing	51	28	60.3	17.0	7.6	Tow.	5		1895	Boston, Mass	Boston, Mass.
127644	K. R. Q. B.	Ga. y.	CHANTICLEER	108	97	97.6	22.1	10.9	Yct.	14		1902	New York, N. Y.	Do.
76527		*St. p.	[8] Chaperon	95	95	120.0	22.0	4.0	Pas.	21		1884	Chambersburg, Ohio	Evansville, Ind.
200657		*St. y.	Chaperon	98	98	110.0	24.0	4.5	Yct.	15	300	1904	Clinton, Iowa	Rock Island, Ill.
110861		St. y.	[9] Charavi	36	25	72.1	13.5	4.8	Yct.	3		1890	Greenport, N. Y.	New York, N. Y.
126358		St. s.	Charlemagne Tower, jr.	1,825	1,543	255.8	40.0	21.3	Frt.	15	650	1886	Cleveland, Ohio	Cleveland, Ohio.
201682		*Ga. p.	Charles	12	12	36.5	12.5	6.9	Pas.	0		1904	Helena, Ark.	Memphis, Tenn.
125467		Ga. s.	Charles Allen	10	9	39.6	13.5	3.8	Fsh.	2		1875	Dorchester County, Md.	Charleston, S. C.

[1] Formerly st. s. Arthur W. Palmer.

[2] Formerly st. s. { a N. Y. Central Ltg. Co. No. 19. b New York Central No. 19.

[3] Formerly sch. Eleanor.

[4] Formerly *st. p. Pioneer City.

[5] Formerly st. s. Baltic.

[6] Formerly brig Eliza Stevens.

[7] Formerly st. s. La Camas.

[8] Formerly *st. p. J. C. Korr.

[9] Formerly st. s. Rialto.

Merchant STEAM Vessels of the United States—Continued.

Official No.	Signal letters.	Rig.	Name of vessel.	Gross tonnage.	Net tonnage.	Length.	Breadth.	Depth.	Service.	Crew.	Indicated horsepower.	When built.	Where built.	Home port (where permanent document issues).
						Feet.	Feet.	Feet.						
127641	.....	St. s.	Charles Beatty	986	814	211.5	40.5	13.4	Frt.	13	900	1902	Toledo, Ohio	Cleveland, Ohio.
125084	.....	*St. p.	Charles Brown	544	544	200.0	33.0	6.0	Tow.	40	.....	1872	Pittsburgh, Pa	Pittsburgh, Pa.
205193	.....	*St. p.	Charles Bureau	99	56	80.0	18.0	2.7	Frt.	4	50	1908	Okanogan, Wash	Pt. Townsend, Wash.
127365	K.P.H.W.	St. s.	Chas. Clarke	211	144	108.9	22.6	11.8	Tow.	13	600	1899	Camden, N. J	Port Arthur, Tex.
208666	.....	*Ga. p.	Charles Frances	8	8	43.0	11.5	2.0	Frt.	2	20	1911	Terre Haute, Ind	Evansville, Ind.
125942	.....	St. s.	Charles Halladay	48	24	58.7	16.4	8.9	Tow.	4	.....	1881	Saugatuck, Mich	Chicago, Ill.
203918	.....	St. s.	Charles Hubbard	4,846	4,287	438.7	52.0	23.9	Frt.	22	2,000	1907	Toledo, Ohio	Oswego, N. Y.
208197	.....	*Ga. p.	Charles K	14	14	56.4	11.9	2.7	Tow.	1	20	1900	Corn Creek, Ky	Cincinnati, Ohio.
126806	.....	St. s.	Charles Killam	24	12	48.8	13.5	6.0	Tow.	3	.....	1891	Bordentown, N. J	New York, N. Y.
126621	.....	St. p.	*Charles Macalester*	624	462	195.0	30.0	10.6	Pas.	18	1,150	1890	Wilmington, Del	Washington, D. C.
200249	.....	St. s.	Charles Mann	79	47	77.6	21.7	9.5	Tow.	6	.....	1903	South Portland, Me	Boston, Mass.
126517	.....	St. s.	Charles McVea	331	263	123.0	24.1	10.0	Pas.	13	450	1888	Saugatuck, Mich	Grand Haven, Mich.
1474	.....	St. s.	[1] Charles McWilliams	83	41	84.0	19.4	8.4	Tow.	4	.....	1862	Philadelphia, Pa	New York, N. Y.
126148	.....	St. p.	Charles Merriam	515	515	206.0	45.0	6.5	Fer.	14	1,320	1883	Jeffersonville, Ind	St. Louis, Mo.
127253	K. N. L.F.	St. s.	Charles Nelson	629	397	196.5	37.8	12.8	Frt.	23	890	1898	Alameda, Cal	San Francisco, Cal.
205606	.....	St. s.	Chas. Reed	44	22	67.5	17.1	7.3	Fsh.	1	20	1908	Sandusky, Ohio	Detroit, Mich.
125088	.....	St. s.	Chas. Rietz	245	168	127.0	26.5	9.4	Frt.	8	350	1872	Trenton, Mich	Cleveland, Ohio.
126256	.....	St. s.	Charles Runyon	78	39	77.7	19.0	9.0	Tow.	6	275	1884	Tottenville, N. Y	New York, N. Y.
127736	.....	*Ga. p.	Charles Schraeder	9	9	45.0	8.0	3.0	Pas.	1	.....	1903	Lyons, Iowa	Rock Island, Ill.
209142	.....	Ga. s.	Chas. Truelson	14	9	41.1	11.1	5.1	Pas.	0	30	1911	Tiburon, Cal	San Francisco, Cal.
126942	.....	*St. p.	Charles Turner	73	73	104.0	20.0	3.0	Tow.	5	.....	1892	Pittsburgh, Pa	Paducah, Ky.
203184	.....	St. s.	Charles Weston	6,996	5,511	549.0	56.0	26.6	Frt.	24	2,000	1906	West Bay City, Mich	Niagara Falls, N. Y.
200960	.....	Ga. s.	Charles A. Day	6	6	36.6	9.4	3.8	Fsh.	2	.....	1904	Bristol, Me	Waldoboro, Me.
125090	.....	Ga. s.	Charles A. Dyer	21	20	48.2	15.6	6.4	Fsh.	6	.....	1872	....do	Gloucester, Mass.
126561	.....	St. s.	Charles A. Eddy	2,675	1,552	281.0	40.8	20.7	Frt.	16	1,275	1889	Detroit, Mich	Cleveland, Ohio.
204077	.....	St. s.	Charles A. Fox	67	45	62.0	20.0	8.4	Tow.	5	.....	1907	Tottenville, N. Y	New York, N. Y.
208135	.....	St. s.	Charles A. Potter	24	14	56.5	14.2	6.2	Fsh.	1	45	1910	Ashtabula, Ohio	Sandusky, Ohio.
126381	.....	St. s.	*Charles A. Schultz*	25	16	54.5	15.2	5.2	Fer.	2	.....	1886	Newburgh, N. Y	Albany, N. Y.
206047	.....	Ga. s.	Chas. A. Trinter	8	5	34.6	10.2	4.0	Frt.	3	30	1909	Vermilion, Ohio	Sandusky, Ohio.
135940	.....	St. s.	[2] Chas. B. Packard	676	504	180.5	35.7	13.3	Frt.	12	750	1887	West Bay City, Mich	Milwaukee, Wis.
127404	.....	*St. p.	Chas. B. Pearce	130	97	132.0	33.0	4.0	Pas.	4	.....	1899	Augusta, Ky	Cincinnati, Ohio.
125105	.....	St. s.	Charles B. Sanford	151	75	105.0	24.0	11.5	Fsh.	27	.....	1871	Philadelphia, Pa	Greenport, N. Y.
204677	.....	Ga. s.	Chas. C. Havens	31	29	45.5	17.1	6.0	Oys.	3	40	1907	Quincy, Mass	Providence, R. I.
125074	.....	St. s.	Charles C. Ryan	28	14	52.0	14.6	5.4	Tow.	4	.....	1881	Lockport, N. Y	Grand Haven, Mich.
150673	.....	St. s.	[3] Chas. C. Wing	26	13	50.2	15.0	6.3	Tow.	1	.....	1894	Poughkeepsie, N. Y	Albany, N. Y.
203783	.....	Ga. s.	Chas. E. Hopkins	18	15	44.7	14.8	4.2	Frt.	2	.....	1906	Bridgeport, Conn	Bristol, R. I.
126197	.....	Ga. s.	Charles E. Rose	10	9	40.3	13.2	3.0	Frt.	1	.....	1883	Patchogue, N. Y	Bridgeport, Conn.
125943	.....	St. s.	Charles E. Soper	42	21	65.4	16.5	7.2	Tow.	4	.....	1881	Jersey City, N. J	New York, N. Y.
204016	.....	St. s.	Charles E. Williams	98	67	75.4	21.0	10.5	Tow.	6	500	1907	Ferrysburg, Mich	Buffalo, N. Y.
85718	.....	St. s.	[4] Charles F. Allen	31	15	58.8	14.6	5.5	Pas.	5	.....	1882	Rondout, N. Y	New York, N. Y.
126479	.....	Ga. s.	Charles F. Dayton	8	7	34.8	13.5	3.9	Pas.	2	.....	1888	Patchogue, N. Y	Patchogue, N. Y.
127241	.....	St. s.	Charles F. Dunbar	136	92	86.2	23.4	10.8	Tow.	10	900	1898	Buffalo, N. Y	Ogdensburg, N. Y.
126191	K.C.D.M.	St. s.	*Charles F. Mayer*	1,218	885	236.5	37.0	18.5	Frt.	22	900	1884	Wilmington, Del	Baltimore, Md.
126540	.....	St. s.	Chas. H. Augur	25	13	58.0	13.4	6.8	Fsh.	4	.....	1889	Grand Haven, Mich	Milwaukee, Wis.
126653	.....	St. s.	Charles H. Bradley	804	624	201.0	37.0	13.6	Frt.	13	800	1890	West Bay City, Mich	Port Huron, Mich.
127290	.....	*St. p.	Chas. H. Hamilton	595	297	190.0	38.0	5.5	Pas.	32	240	1897	St. Michael, Alaska	St. Michael, Alaska.
127188	.....	*St. p.	Chas. H. Organ	166	166	135.3	30.0	5.0	Pas.	22	436	1897	Dubuque, Iowa	Memphis, Tenn.
127046	.....	St. s.	Chas. H. Perkins	118	93	91.0	17.4	9.0	Cnl.	3	85	1894	Lockport, N. Y	New York, N. Y.
208622	.....	St. s.	Chas. H. Pike	20	14	45.0	14.0	4.5	Tow.	2	40	1911	Croton on Hudson, N. Y	Albany, N. Y.
126003	.....	St. s.	Charles H. Senff	147	100	91.4	22.0	11.1	Tow.	6	357	1882	Brooklyn, N. Y	New York, N. Y.
17015	.....	St. p.	[5] Charles H. Werner	346	225	143.0	23.5	8.7	Pas.	25	.....	1864	Staten Island, N. Y	Baltimore, Md.
85636	.....	St. s.	[6] Charles J. Baker	19	9	52.5	13.0	6.5	Tow.	4	.....	1880	Baltimore, Md	Do.
201054	K. T. F. C.	St. s.	Charles J. Colonna	231	157	123.5	22.0	10.5	Fsh.	8	450	1904	Berkley, Va	Tappahannock, Va.
127449	.....	St. s.	[7] Chas. J. Davis	40	27	60.0	16.2	7.0	Tow.	5	.....	1900	New Baltimore, N. Y	New York, N. Y.
207345	.....	St. s.	Charles L. Hutchinson	6,377	4,860	504.0	54.0	30.0	Frt.	25	1,760	1910	Lorain, Ohio	Duluth, Minn.
208515	.....	St. s.	Charles M. Greiner	45	27	67.2	18.4	7.0	Tow.	4	300	1911	Portland, Oreg	Portland, Oreg.
126028	.....	Ga. s.	Charles M. Kelly	51	27	74.2	19.3	5.8	Msc.	6	.....	1892	Severn River, Va	Annapolis, Md.
125526	.....	St. s.	Charles M. Riter	32	16	54.0	16.3	7.3	Tow.	5	.....	1876	Buffalo, N. Y	Duluth, Minn.
127752	.....	St. s.	Charles M. Warner	3,812	2,733	370.0	48.0	24.0	Pas.	21	1,200	1903	Chicago, Ill	Oswego, N. Y.
127516	.....	St. s.	Charles M. Whitlock	49	31	82.6	14.7	4.0	Pas.	8	.....	1901	Point Caswell, N. C	Wilmington, N. C.
126980	.....	St. s.	Chas. N. White	115	84	93.2	17.5	9.0	Cnl.	3	35	1888	Phoenix, N. Y	Buffalo, N. Y.
204306	.....	St. s.	Charles O. Jenkins	6,285	4,827	504.0	54.2	31.0	Frt.	24	1,650	1907	Wyandotte, Mich	Cleveland, Ohio.
126909	.....	St. s.	[8] Chas. P. Kuper	51	25	62.5	17.9	8.0	Tow.	4	.....	1892	Tottenville, N. Y	New York, N. Y.
126898	.....	St. s.	Charles P. Stricker	22	15	56.8	13.5	6.2	Fsh.	2	.....	1892	Buffalo, N. Y	Sandusky, Ohio.
125155	.....	St. s.	Charles R. Stone	55	27	75.0	18.0	7.6	Tow.	4	.....	1873	Philadelphia, Pa	New York, N. Y.
127426	.....	St. s.	Charles R. Van Hise	5,117	3,673	458.0	50.2	25.0	Frt.	23	1,750	1900	West Superior, Wis	Duluth, Minn.
202889	.....	St. s.	Charles S. Hebard	6,291	4,854	504.0	54.0	30.0	Frt.	24	1,600	1906	Cleveland, Ohio	Cleveland, Ohio.
127547	.....	St. s.	Charles S. Neff	992	800	200.0	38.0	11.6	Pas.	13	600	1901	Port Huron, Mich	Milwaukee, Wis.
207539	.....	St. s.	Charles S. Price	6,322	4,901	504.0	54.0	30.0	Frt.	20	1,760	1910	Lorain, Ohio	Cleveland, Ohio.
127673	.....	Ga. s.	Chas. S. Wallace	13	8	54.5	13.0	3.6	Fsh.	2	20	1902	Morehead City, N. C	Key West, Fla.
201283	.....	St. s.	Charles T. Gallagher	90	52	85.4	21.8	9.8	Tow.	6	345	1904	South Portland, Me	Boston, Mass.
204799	.....	St. s.	Chas. W. Kotcher	4,961	3,632	420.0	52.0	28.0	Frt.	24	1,500	1907	Lorain, Ohio	Duluth, Minn.
127501	.....	Ga. s.	Charles W. Lynde	66	57	84.0	20.6	5.4	Frt.	2	.....	1901	Patchogue, N. Y	Patchogue, N. Y.

[1] Formerly st. s. Alert.
[2] Formerly st. s. Elfin Mere.
[3] Formerly st. s. Preston E. Andrews.
[4] Formerly st. s. George C. Preston.
[5] Formerly st. p. {(a Martha Washington. (b U. S. Lighthouse tender Violet.
[6] Formerly st. s. George J. Norris.
[7] Formerly st. s. Chas. J. Reno.
[8] Formerly st. s. C. Offerman.

Merchant STEAM Vessels of the United States—Continued.

Official No.	Signal letters.	Rig.	Name of vessel.	Gross tonnage.	Net tonnage.	Length.	Breadth.	Depth.	Service.	Crew.	Indicated horsepower.	When built.	Where built.	Home port (where permanent document issues).
						Feet.	Feet.	Feet.						
206633	L. B. F. R.	St. s.	Charles W. Parker, jr	277	142	125.2	26.6	15.5	Tow.	13	700	1909	Bath, Me	Boston, Mass.
126959		St. s.	Chas. W. Russell	29	14	55.6	15.6	6.5	Tow.	5		1893	New Baltimore, N. Y	New York, N. Y.
126502	K. F. G. V.	Ga. s.	Charles Levi Woodbury	105	66	90.0	23.7	9.8	Fsh.	6	128	1888	Essex, Mass	Seattle, Wash.
126619		St. s.	[4]Charleston	141	106	92.9	17.7	9.2	Cnl.	2	100	1890	Buffalo, N. Y	New York, N. Y.
126201		St. s.	Charley Ferris	54	27	69.8	17.0	8.8	Tow.	7		1884	Oswego, N. Y	Duluth, Minn.
200644		*St. p.	Charley Jutte	281	110	150.0	27.0	4.0	Tow.	13		1904	Jeffersonville, Ind	Pittsburgh, Pa.
200047		St. s.	Charlie	10	5	43.0	11.6	5.0	Tow.	2	60	1903	St. George, Me	Boston, Mass.
126061		*St. p.	Charlie Clarke	147	147	131.0	23.6	4.3	Tow.	15		1882	Pittsburgh, Pa	Pittsburgh, Pa.
203185		*Ga. p.	Charlie H	13	13	58.0	11.0	2.5	Msc.	1	10	1906	Antiquity, Ohio	Paducah, Ky.
206680		*St. p.	Charlie Kremer	77	49	95.0	15.0	2.7	Tow.	5	35	1908	Louisville, Ky	Louisville, Ky.
125314		St. s.	Charlie Lawrence	48	24	74.0	17.3	7.2	Tow.	4		1874	Philadelphia, Pa	Bath, Me.
126246		Ga. s.	Charlie Rapp	6	5	26.5	11.9	3.4	Pas.	1		1884	Elm Park, N. Y	New York, N. Y.
125588		Ga. s.	Charlie Ross	11	11	36.0	12.9	5.6	Fsh.	1		1877	Pembroke, Me	Eastport, Me.
201548		*Ga. p.	Charlie V	27	27	86.5	22.2	4.0	Fsh.	4		1904	Greenville, Miss	Memphis, Tenn.
125829		St. s.	Charlie J. Gnewuch	32	16	55.3	14.2	6.7	Tow.	3		1880	Grand Haven, Mich	Port Huron, Mich.
22380		St. s.	[2]Charlie O. Smith	63	39	74.0	17.0	8.3	Tow.	9		1863	Cleveland, Ohio	Marquette, Mich.
127071	K. M. F. P.	St. y.	Charlietta	17	12	55.2	11.0	5.7	Yct.	2		1895	Nyack, N. Y	Oswego, N. Y.
209896		Ga. y.	Charlotta	8	5	37.0	7.8	3.6	Yct.	0	25	1910	Detroit, Mich	Detroit, Mich.
126648		St. y.	Charlotte	19	15	62.4	10.4	5.6	Yct.	1		1888	Bristol, R. I	Perth Amboy, N. J.
127117		Ga. s.	Charlotte	7	6	28.0	11.0	2.8	Frt.	2		1896	Lemon Bay, Fla	Key West, Fla.
127461		*St. p.	Charlotte	171	171	160.0	31.0	4.0	Drg.	14		1900	Brownsville, Pa	Pittsburgh, Pa.
200048		Ga. s.	Charlotte	9	6	38.0	10.0	3.5	Fsh.	1	8	1903	Howkan, Alaska	Ketchikan, Alaska.
206888		Ga. s.	Charlotte	7	7	32.1	9.3	3.8	Pas.	2	20	1906	Cape May, N. J	Somers Point, N. J.
207614		Ga. s.	Charlotte	9	6	30.0	9.9	3.7	Pas.	1	20	1910	Seattle, Wash	Seattle, Wash.
209500		Ga. s.	Charlotte	7	5	38.0	8.2	3.7	Pas.	1	40	1911	Vallejo, Cal	San Francisco, Cal.
209920		St. s.	Charlotte	41	28	62.0	17.6	6.6	Tow.	4	110	1912	Erie, Pa	Erie, Pa.
203329		*Ga. p.	Charlotte No. 2	12	12	46.0	14.0	2.5	Pas.	2		1906	Paducah, Ky	Burlington, Iowa.
209330		Ga. s.	Charlotte S	13	9	35.0	11.2	4.0	Frt.	1	20	1910	Port Blakeley, Wash	Seattle, Wash.
5743		Ga. s.	Charlotte J. Kingsland	27	26	51.0	17.6	8.2	Fsh.	10		1868	Northport, N. Y	New York, N. Y.
127050		St. y.	Charlotte M. Allen	58	29	85.7	14.0	4.0	Yct.	4		1894	Clear Creek, Tex	Houston, Tex.
5521		St. s.	Charm	47	23	66.0	17.0	7.0	Tow.	4	225	1868	Philadelphia, Pa	New York, N. Y.
126292		St. s.	Charm	25	18	61.3	16.0	4.8	Fsh.	8		1885	Chicago, Ill	Cleveland, Ohio.
204167		Ga. s.	Charm	12	12	37.3	10.0	5.0	Msc.	1	16	1907	Santa Barbara, Cal	Los Angeles, Cal.
208331		Ga. s.	Charm	15	13	49.8	9.3	2.8	Pas.	1	60	1911	Portland, Oreg	Portland, Oreg.
127496		Ga. s.	Charmer	20	13	55.0	16.2	4.2	Frt.	1		1901	Straits, N. C	Beaufort, N. C.
127529		Ga. y.	Charmer	31	27	56.3	15.5	6.9	Yct.	4		1900	South Boston, Mass	New Bedford, Mass.
126598		*St. p.	Charon	97	97	110.0	30.0	3.4	Fer.	6		1889	Brownsville, Pa	Wheeling, W. Va.
200300		*Ga. p.	Charter	9	5	49.8	14.0	2.7	Frt.	2		1903	New Orleans, La	New Orleans, La.
200620		*Ga. p.	Charter	13	13	56.0	12.0	2.0	Tow.	2	13	1904	Paducah, Ky	Wheeling, W. Va.
206259		*Ga. p.	Charter	15	15	36.4	14.6	3.0	Frt.	3	25	1909	Galena, Ill	Galena, Ill.
204113		*Ga. p.	Charter No. 2	13	13	65.0	14.3	2.0	Pas.	2		1907	High Bridge, Ky	Wheeling, W. Va.
210168		Ga. s.	Chasara	12	12	39.6	9.8	4.8	Pas.	1	48	1912	Providence, R. I	Providence, R. I.
127324		Ga. s.	Chase	25	9	64.0	16.0	3.5	Frt.	4		1898	Tampa, Fla	Jacksonville, Fla.
203098		St. s.	Chase S. Osborn	492	334	128.4	25.2	12.6	Tow.	12	181	1906	Ferrysburg, Mich	Marquette, Mich.
204112		St. s.	[3]Chase S. Osborn	32	21	64.9	13.2	4.3	Fsh.	14		1907	Petoskey, Mich	Grand Haven, Mich.
209509		*St. p.	Chastang	59	59	133.7	28.7	4.0	Tow.	10	175	1911	Bridgeport, Ala	Chattanooga, Tenn.
127719		*Ga. p.	Chastina	13	13	52.0	11.0	3.0	Msc.	0	24	1902	Enterprise, Ind	Memphis, Tenn.
126487		St. p.	Chateaugay	742	576	196.0	29.7	9.4	Pas.	23	1,000	1888	Shelburne, Vt	Burlington, Vt.
93200		*St. p.	[4]Chattanooga	220	220	180.0	35.0	4.9	Pas.	25	231	1901	Lyons, Iowa	Chattanooga, Tenn.
207695		St. s.	Chattanooga	47	32	61.0	16.0	8.0	Fsh.	12	55	1910	Lorain, Ohio	Chicago, Ill.
76922		St. s.	[5]Chautauqua	1,372	932	200.6	45.8	15.9	Fer.	7	800	1891	Philadelphia, Pa	New York, N. Y.
206469		Ga. s.	Chechaco	12	8	42.5	10.8	2.9	Pas.	1	16	1909	Everett, Wash	Pt. Townsend, Wash.
204304		Ga. s.	Check	7	5	31.5	9.6	2.6	Pas.	1		1907	Seattle, Wash	Seattle, Wash.
127693	K. S. B. L.	St. s.	Cheektowaga	331	166	126.3	24.7	15.3	Tow.	12	500	1902	Port Richmond, N. Y	Perth Amboy, N. J.
127185		Ga. y.	Cheemaun	18	17	42.6	13.8	5.2	Yct.	1		1897	Fall River, Mass	New York, N. Y.
201775		Ga. y.	Cheemaun	20	14	57.2	9.5	4.8	Yct.	2		1905	New York, N. Y	Do.
126682		St. s.	Chehalis	55	37	73.6	16.0	7.6	Fsh.	4		1890	Cosmopolis, Wash	Pt. Townsend, Wash.
127527	K. Q. S. P.	St. s.	Chehalis ⊙	663	421	183.3	37.5	14.8	Pas.	24	675	1901	Fairhaven, Cal	San Francisco, Cal.
127647		*St. p.	Chelan	244	154	125.1	20.5	4.9	Pas.	8	159	1902	Wenatchee, Wash	Pt. Townsend, Wash.
126929	K. L. J. C.	St. s.	Chelsea	564	416	140.4	34.2	10.8	Pas.	22	675	1892	Wilmington, Del	New London, Conn.
201850		Ga. s.	Chelsea	98	87	112.0	23.0	5.4	Frt.	4		1905	Pocomoke City, Md	Baltimore, Md.
127346		St. s.	Cheltenham	113	77	84.3	19.0	9.2	Tow.	5	200	1899	Philadelphia, Pa	Philadelphia, Pa.
208012		Ga. s.	Chema	13	8	45.5	11.0	4.3	Frt.	1	15	1910	Seattle, Wash	Seattle, Wash.
126495		St. s.	Chemung	2,615	1,778	325.7	41.2	14.6	Frt.	17	1,000	1888	Buffalo, N. Y	Buffalo, N. Y.
126391	K. D. N. P.	St. s.	*Cherokee* ⊙	2,556	1,966	264.0	43.0	18.8	Pas.	45	1,293	1886	Philadelphia, Pa	New York, N. Y.
126590		St. s	Cherokee	1,177	636	208.7	35.2	13.9	Frt.	15	750	1889	Marine City, Mich	Port Huron, Mich.
127229		Ga. s.	Cherokee	15	11	39.0	14.1	6.2	Fsh.	5		1898	East Boothbay, Me	Gloucester, Mass.
127720		Ga. s.	Cherokee	13	11	64.2	11.0	2.2	Pas.	1		1902	Daytona, Fla	St. Augustine, Fla.
127727	K. S. G. B.	St. y.	†Cherokee	82	56	102.2	15.6	8.5	Yct.	9		1903	New York, N. Y	New York, N. Y.
207498		Ga. s.	Cherokee	13	11	44.0	14.3	4.3	Pas.	1	20	1910	Rockaway Beach, N. Y	Patchogue, N. Y.
207979		*St. p.	Cherry Valley	9	6	45.5	11.5	2.2	Tow.	2	50	1910	Everett, Wash	Pt. Townsend, Wash.
126247		St. s.	Chesapeake	316	261	132.8	24.1	8.0	Pas.	22	200	1884	Baltimore, Md	Baltimore, Md.
127413	K. P. T. N.	St. s.	Chesapeake	1,101	732	210.0	32.0	23.3	Frt.	17	950	1900	Wilmington, Del	Do.
127757		St. s.	Chesapeake	145	83	125.0	19.6	8.5	Oys.	8	250	1903	Baltimore, Md	Tappahannock, Va.

[1] Formerly st. c. bt. Carrie Stewart.
[2] Formerly st. s. S. S. Rumage.
[3] Formerly st. s. Cheboygan.
[4] Formerly *st. p. Megiddo.
[5] Formerly st. s. John G. McCullough.
† Composite.

Merchant STEAM Vessels of the United States—Continued.

Official No.	Signal letters.	Rig.	Name of vessel.	Gross tonnage.	Net tonnage.	Length.	Breadth.	Depth.	Service.	Crew.	Indicated horsepower.	When built.	Where built.	Home port (where permanent document issues).
						Feet.	Feet.	Feet.						
201320		*St. p.	Chesapeake	158	158	118.4	41.4	5.2	Fer.	3	150	1904	Point Pleasant, W. Va.	Cincinnati, Ohio.
204909		Ga. y.	Chesapeake	18	14	45.8	14.4	3.4	Yct.	4		1906	Havre de Grace, Md.	Philadelphia, Pa.
4994		St. s.	Chester	89	66	85.0	19.4	7.0	Frt.	7	78	1866	Chester, Pa.	Do.
126510		St. s.	[1] CHESTER	353	240	150.0	33.9	5.4	Pas.	22	754	1888	Dubuque, Iowa	Kansas City, Mo.
127201		*St. p.	Chester	130	98	101.0	20.0	3.8	Pas.	4		1897	Portland, Oreg.	Portland, Oreg.
127620		St. s.	CHESTER	419	285	140.5	27.0	9.7	Frt.	9	400	1902	Chester, Pa.	Philadelphia, Pa.
202983		Ga. s.	Chester	8	6	42.7	9.4	3.6	Pas.	2	30	1904	Chicago, Ill.	Chicago, Ill.
204938		St. s.	CHESTER	263	179	100.2	30.4	11.4	Frt.	5	350	1908	Port Richmond, N. Y.	New York, N. Y.
205120		*Ga. p.	Chester	7	7	46.8	12.3	2.1	Tow.	2		1908	Ironton, Ohio	Cincinnati, Ohio.
207547		Ga. s.	Chester A	17	9	43.7	15.4	5.6	Fsh.	2	24	1910	Eastport, Me.	Eastport, Me.
204526		St. s.	[2] CHESTER A. CONGDON	6,530	4,843	532.0	56.2	26.5	Frt.	19		1907	South Chicago, Ill.	Duluth, Minn.
201845		Ga. s.	Chester A. Kennedy	19	13	41.4	14.6	7.6	Fsh.	2		1905	Portland, Me.	Portland, Me.
127379		St. s.	CHESTER W. CHAPIN ⊙	2,868	1,822	312.0	64.0	16.9	Pas.	82	4,200	1899	Sparrow Point, Md.	New London, Conn.
126409	K. D. Q. C.	Ga. s.	Chetco	103	98	83.6	27.4	7.2	Frt.	3		1887	Benicia, Cal.	San Francisco, Cal.
127535		Ga. y.	Chetolah	78	74	61.2	22.3	5.1	Yct.	2		1901	Clinton, Conn.	New York, N. Y.
126165		Ga. s.	Chetowaik	8	7	32.0	13.0	3.3	Msc.	1		1883	Bayport, N. Y.	Patchogue, N. Y.
80901		St. s.	[3] Chicago	78	12	81.4	18.2	7.0	Frb.	12		1882	West Bay City, Mich.	Chicago, Ill.
125338		St. p.	Chicago ⊙	746	589	205.1	30.0	12.0	Frt.	15	500	1874	Manitowoc, Wis.	Duluth, Minn.
126009		St. s.	Chicago	40	20	60.4	17.8	8.7	Tow.	8		1882	Milwaukee, Wis.	Chicago, Ill.
126209		St. s.	*Chicago*	88	44	82.7	19.0	9.2	Tow.	7		1885	Camden, N. J.	Baltimore, Md.
126977		Ga. s.	Chicago	11	11	45.8	10.9	3.8	Msc.	2		1893	Chicago, Ill.	Mobile, Ala.
127509		St. s.	CHICAGO	1,334	907	193.3	46.0	15.3	Fer.	11	700	1901	Port Richmond, N. Y.	New York, N. Y.
127590		St. s.	CHICAGO	3,195	2,546	324.2	44.0	14.0	Frt.	21	1,612	1901	Buffalo, N. Y.	Buffalo, N. Y.
201884		Ga. s.	Chicago	9	8	52.1	10.3	2.3	Pas.	2		1902	Manitowoc, Wis.	Chicago, Ill.
202477		*Ga. p.	Chicago	10	5	52.0	10.8	2.5	Frt.	2		1905	Grand Isle, La.	New Orleans, La.
204943		St. s.	CHICAGO ⊙	419	129	139.0	24.6	15.6	Fsh.	50	600	1908	Seattle, Wash.	Chicago, Ill.
130927		St. y.	[4] Chichota	27	18	75.7	10.7	5.3	Yct.	6		1901	Bristol, R. I.	New York, N. Y.
203023		Ga. s.	Chickaree	14	9	74.0	12.0	2.4	Pas.	1		1906	Tacoma, Wash.	Pt. Townsend, Wash.
210031		Ga. s.	Chickawawa	24	16	55.4	12.9	5.1	Pas.	1	30	1912	....do	Tacoma, Wash.
205687		*Ga. p.	Chicot	14	10	40.1	7.5	3.0	Tow.	1	25	1908	Patterson, La.	Brashear, La.
126749		Ga. s.	Chief	9	9	32.0	16.0	4.4	Pas.	1		1891	Wilmington, Del.	New York, N. Y.
126961	K. L. R. F.	St. s.	Chief	226	153	102.0	23.0	10.5	Tow.	5	600	1893	....do	Wilmington, Del.
127748		Ga. s.	Chief	14	10	49.5	11.5	3.6	Frt.	1		1903	Astoria, Oreg.	Astoria, Oreg.
204906		Ga. s.	Chief	14	10	55.5	13.0	3.2	Pas.	1		1907	Bellingham, Wash.	Pt. Townsend, Wash.
205526		Ga. s.	Chief	14	5	45.6	10.2	8.4	Tow.	2	40	1908	Orange, Tex.	Port Arthur, Tex.
207657		St. s.	Chief	34	19	59.0	16.6	6.4	Pas.	2	250	1910	Fairhaven, Cal.	Eureka, Cal.
208652		Ga. s.	Chief	14	9	56.0	13.0	3.7	Frt.	2	30	1911	St. Andrews, Fla.	Pensacola, Fla.
209235		St. s.	CHIEF WAWATAM	2,990	1,793	338.8	62.0	20.7	Fer.	30	4,500	1911	Toledo, Ohio	Toledo, Ohio.
127631		St. s.	Chignik	16	6	48.0	12.5	4.6	Tow.	2		1902	San Francisco, Cal.	San Francisco, Cal.
207316		Ga. s.	Chignik	12	8	48.0	12.2	3.0	Frt.	1	50	1910	Astoria, Oreg.	Astoria, Oreg.
127236	K. N. J. B.	St. y.	Chilhowee	95	64	110.0	16.4	9.8	Yct.	7		1898	Baltimore, Md.	Baltimore, Md.
127078		St. s.	CHILI	2,584	1,845	320.5	42.0	21.8	Frt.	16	1,150	1895	Cleveland, Ohio	Chicago, Ill.
127522	K. R. G. T.	St. s.	Chilkat	172	98	115.5	24.0	10.5	Tow.	11	250	1901	San Francisco, Cal.	San Francisco, Cal.
127742		Ga. s.	Chilkoot	14	10	51.0	11.4	4.3	Frt.	1		1908	Astoria, Oreg.	Seattle, Wash.
208481		Ga. s.	Chilkoot	39	27	60.6	15.8	5.8	Ten.	4	75	1911	....do	Juneau, Alaska.
202485		*St. p.	Chilo	94	94	135.0	24.7	4.6	Pas.	18		1905	Point Pleasant, W. Va.	Wheeling, W. Va.
127262	K. N. L. T.	St. s.	[5] CHINA ⊙	5,060	3,186	440.4	48.1	32.8	Pas.	163	5,500	1889	Govan, Scotland	New York, N. Y.
126990		St. p.	*Chincoteague*	143	110	100.0	21.0	5.8	Frt.	3	90	1893	Wilmington, Del.	Philadelphia, Pa.
127738		*St. p.	Chinega	188	167	111.0	25.0	5.0	Frt.	5	125	1903	San Francisco, Cal.	San Francisco, Cal.
126542		St. s.	Chinook	21	10	59.0	14.5	4.3	Fsh.	3		1889	Astoria, Oreg.	Seattle, Wash.
127513		Ga. s.	Chinook	10	8	45.6	11.3	3.0	Frt.	0		1901	Warrenton, Oreg.	Portland, Oreg.
209246		Ga. s.	Chipmunk	10	9	24.7	8.9	3.5	Pas.	1	10	1908	Beaver River, Mich.	Grand Haven, Mich.
208343		*St. p.	Chipola	50	50	93.6	21.6	3.7	Pas.	8	100	1911	Apalachicola, Fla.	Apalachicola, Fla.
206290		Ga. y.	Chipper	23	19	50.7	11.0	5.0	Yct.	2	30	1909	New York, N. Y.	Philadelphia, Pa.
127440	K. V. R. W.	St. s.	CHIPPEWA ⊙	996	677	200.0	34.4	19.8	Pas.	20	1,000	1900	Toledo, Ohio	Pt. Townsend, Wash.
200005		St. y.	Chippewa	34	23	84.0	12.5	6.8	Yct.	2		1903	Albany, N. Y.	New York, N. Y.
201920	K. T. S. Q.	St. s.	CHIPPEWA	2,606	2,155	275.9	40.1	19.5	Frt.	27	5,000	1905	Philadelphia, Pa.	Do.
206249		St. p.	[6] *Chippewa*	452	285	198.0	28.0	10.0	Pas.	5	800	1884	Buffalo, N. Y.	Marquette, Mich.
210206		Ga. y.	Chiquita	19	13	49.5	12.4	4.2	Yct.	0	60	1912	Port Clinton, Ohio	Detroit, Mich.
204344		Ga. s.	Chloe	21	14	60.5	15.3	4.4	Frt.	3		1907	Jacksonville, Fla.	St. Augustine, Fla.
34523		Ga. s.	Chlopeck No. 3	45	24	72.0	18.0	5.6	Fsh.	2		1899	Ballard, Wash.	Tyee, Alaska.
126874		St. s.	CHOCTAW	1,573	1,256	266.9	38.1	17.9	Frt.	12	764	1892	Cleveland, Ohio	Marquette, Mich.
127326		*St. p.	Choctaw	99	89	126.0	24.0	2.3	Pas.	18		1899	Dardanelle, Ark.	Vicksburg, Miss.
204871		*St. p.	Choctaw	44	44	85.0	24.8	4.6	Tow.	8	50	1908	Poplar Bluff, Mo.	Memphis, Tenn.
126161		St. s.	Choptank	346	282	136.5	25.2	8.5	Pas.	23	225	1883	Baltimore, Md.	Baltimore, Md.
4918		St. s.	Chowan	33	18	63.0	16.0	6.0	Tow.	6		1862	Philadelphia, Pa.	Norfolk, Va.
126362		Ga. s.	Christian Lloyd	10	9	35.6	12.6	3.8	Frt.	1		1886	Milford, Del.	Do.
4943		Ga. s.	Christian D. Emson	56	53	67.3	22.6	5.5	Frt.	3		1866	Keyport, N. J.	New York, N. Y.
125777		Ga. s.	Christiana	5	5	20.0	11.4	2.9	Frt.	1		1874	Staten Island, N. Y.	Norfolk, Va.
150185		St. s.	[7] Christiana Baird	33	17	54.6	15.6	6.0	Tow.	3		1879	Camden, N. J.	Newark, N. J.
127362		St. s.	Christie	9	6	37.8	9.0	4.0	Tow.	1		1899	South Boston, Mass.	Boston, Mass.
127686		Ga. s.	Christie A. Cox	35	16	56.1	17.5	7.0	Fsh.	2		1902	East Boothbay, Me.	Rockland, Me.
81265		St. s.	[8] Christine	33	16	59.7	15.8	7.1	Tow.	4		1890	Athens, N. Y.	Newark, N. J.

[1] Formerly *st. p. Cherokee.
[2] Formerly st. s. Salt Lake City.
[3] Formerly st. s. W. H. Alley.
[4] Formerly st. y. Niagara III.
[5] Formerly {a British st. s. China. b Hawaiian st. s. China.
[6] Formerly U. S. R. C. st. p. Fessenden.
[7] Formerly st. s. Pallas.
[8] Formerly st. s. Wm. H. Walker.

Merchant STEAM Vessels of the United States—Continued.

Official No.	Signal letters.	Rig.	Name of vessel.	Gross tonnage.	Net tonnage.	Length.	Breadth.	Depth.	Service.	Crew.	Indicated horsepower.	When built.	Where built.	Home port (where permanent document issues).
						Feet.	Feet.	Feet.						
135989	.....	Ga. y.	[1] Christine	23	21	49.9	11.0	5.0	Yct.	2	40	1888	Middletown, Conn	New York, N. Y.
127725	.....	Ga. s.	Christna B	9	6	33.0	13.5	3.5	Frt.	1	.....	1903	West Berkeley, Cal	San Francisco, Cal.
126524	.....	Ga. s.	[2] Christopher	13	9	43.0	11.2	4.5	Fsh.	2	.....	1888	Brewer, Me	Machias, Me.
127583	.....	St. s.	CHRISTOPHER	4,260	3,137	410.0	48.0	24.0	Frt.	22	1,500	1901	West Superior, Wis	Chicago, Ill.
126889	.....	Ga. s.	Christopher Columbus	7	6	34.0	9.6	3.7	Plt.	1	.....	1892	Gloucester, Mass	Providence, R. I.
126952	.....	St. s.	CHRISTOPHER COLUMBUS. ⊙	1,511	945	362.0	42.0	24.0	Pas.	25	2,800	1893	Superior, Wis	Duluth, Minn.
127285	.....	St. s.	Christopher Columbus	41	19	75.0	18.5	7.0	Fsh.	8	.....	1898	San Francisco, Cal	San Francisco, Cal.
4879	H. D. S. B.	St. p.	Chrystenah	571	417	196.5	30.2	9.3	Pas.	17	1,015	1866	Nyack, N. Y	New York, N. Y.
202414	K. V. B. Q.	St. y.	CIGARETTE	99	67	125.3	14.8	8.7	Yct.	10	85	1905	Boston, Mass	Boston, Mass.
126029	.....	St. s.	Cimbria	275	187	116.7	30.0	7.6	Pas.	12	250	1882	Brewer, Me	New York, N. Y.
207524	.....	Ga. s.	Cinara	26	18	53.7	14.7	4.5	Fsh.	2	40	1910	Anacortes, Wash	Pt. Townsend, Wash.
127745	.....	Ga. s.	Cinchona	10	7	34.7	11.6	5.7	Pas.	2	.....	1903	Bristol, Me	Damariscotta, Me.
126803	.....	St. s.	CINCINNATI	1,255	927	193.2	46.5	15.4	Fer.	10	650	1891	Elizabeth, N. J	New York, N. Y.
26[illegible]51	.....	St. s.	CINCINNATI	47	32	61.0	16.0	8.0	Fsh.	12	55	1910	Lorain, Ohio	Chicago, Ill.
127611	.....	St. s.	CINDERELLA	166	113	133.6	28.0	8.5	Frt.	10	350	1896	Elizabeth, N. J	New York, N. Y.
93030	K. P. V. B.	Ga. y	Circe	18	15	43.0	15.0	5.2	Yct.	1	.....	1900	Tottenville, N. Y	Do.
205596	.....	Ga. s.	Circes	8	8	27.8	8.1	2.9	Pas.	1	.....	1908	Atlantic City, N. J	Somers Point, N. J.
204947	.....	*Ga. p.	Circle A	13	13	55.5	10.0	2.0	Tow.	2	20	1908	Madison, Ind	Louisville, Ky.
126787	.....	St. s.	CISCOE	15	8	44.7	12.8	4.7	Fsh.	3	.....	1891	Cleveland, Ohio	Cleveland, Ohio.
208123	.....	St. p.	*City Ice Boat No. 1*	381	239	177.3	26.0	12.3	Ice.	22	1,500	1866	Philadelphia, Pa	Philadelphia, Pa.
208124	.....	St. p.	*City Ice Boat No. 2*	471	296	185.7	30.3	12.5	Ice.	22	1,800	1868	.....do	Do.
91867	.....	St. s.	[3] City Point	141	96	78.7	24.2	7.1	Oys.	8	.....	1886	Stratford, Conn	Bridgeport, Conn.
204986	.....	St. s.	City Point	18	12	56.4	13.8	4.0	Pas.	1	60	1900	Waltham, Mass	Boston, Mass
127557	.....	*St. p.	City St. Joseph	182	182	162.0	36.0	5.0	Pas.	31	438	1901	St. Joseph, Mo	Memphis, Tenn.
204401	.....	Ga. s.	City Two Harbors	15	7	49.5	12.6	4.6	Frt.	2	.....	1907	Two Harbors, Minn	Duluth, Minn.
126974	.....	St. p.	[4] CITY OF ALPENA II ⊙	1,735	1,282	266.2	69.8	13.4	Pas.	85	2,400	1893	Wyandotte, Mich	Detroit, Mich.
206462	.....	Ga. s.	City of Anacortes	23	15	58.8	12.2	3.5	Pas.	1	65	1909	Decatur, Wash	Pt. Townsend, Wash.
201103	K. T. F. N.	St. s.	CITY OF ATLANTA ⊙	5,433	4,111	377.5	49.0	15.8	Pas.	64	5,000	1904	Chester, Pa	Savannah, Ga.
125868	J. V. B. F.	St. s.	*City of Augusta* ⊙	2,869	1,929	302.0	40.2	17.0	Pas.	44	2,400	1880	.....do	Do.
202891	.....	*St. p.	City of Augusta	330	252	150.0	31.3	6.5	Pas.	12	300	1906	Boston, Mass	Boston, Mass.
208378	L. B. T. G.	St. s.	CITY OF BALTIMORE ⊙	2,379	1,617	297.5	46.5	16.2	Pas.	53	2,750	1911	Sparrow Point, Md	Baltimore, Md.
127029	K. L. W. N.	St. p.	City of Bangor	1,661	1,113	277.0	38.0	14.2	Pas.	99	1,600	1894	Boston, Mass	Boston, Mass.
127131	.....	St. s.	CITY OF BANGOR	4,202	3,058	445.5	44.8	23.0	Frt.	20	1,235	1896	West Bay City, Mich	Duluth, Minn.
204332	.....	*St. p.	City of Beardstown	52	52	92.5	16.0	3.8	Tow.	5	.....	1907	Beardstown, Ill	St. Louis, Mo.
200919	.....	*St. p.	CITY OF BENTON HARBOR. ⊙	1,286	811	251.8	36.5	14.4	Pas.	28	3,000	1904	Toledo, Ohio	Chicago, Ill.
126717	.....	St. s.	City of Berlin	2,051	1,711	298.0	41.0	21.0	Frt.	16	1,250	1891	West Bay City, Mich	Detroit, Mich.
205664	.....	*Ga. p.	City of Birmingham	10	10	55.0	11.0	2.0	Pas.	3	10	1908	Birmingham, Ky	Paducah, Ky.
209678	.....	Ga. s.	City of Blaine	39	26	55.9	13.3	6.4	Pas.	2	20	1912	Blaine, Wash	Pt. Townsend, Wash.
200689	.....	St. s.	City of Bluffton	48	30	70.3	17.3	4.9	Pas.	5	.....	1904	Pritchardville, S. C	Norfolk, Va.
125791	.....	St. p.	City of Boston	487	243	148.5	29.0	12.2	Fer.	4	666	1880	Boston, Mass	Boston, Mass.
205153	.....	St. s.	[5] City of Bothell	43	29	66.5	15.0	3.8	Pas.	2	110	1908	Seattle, Wash	Pt. Townsend, Wash.
140644	.....	St. s.	[6] City of Boyne	99	67	87.8	19.7	7.8	Pas.	4	45	1883	Grand Haven, Mich	Grand Haven, Mich.
126386	.....	St. p.	City of Brockton	2,771	1,911	271.2	43.4	18.1	Frt.	33	2,250	1886	Chelsea, Mass	Fall River, Mass.
127132	.....	St. p.	CITY OF BUFFALO ⊙	2,940	1,604	340.3	43.7	17.0	Pas.	99	5,500	1896	Wyandotte, Mich	Cleveland, Ohio.
126966	.....	*St. p.	City of Camden	299	299	175.0	35.0	5.0	Pas.	37	.....	1893	Jeffersonville, Ind	Mobile, Ala.
126844	.....	St. s.	City of Carrabelle	12	6	41.2	12.7	4.8	Tow.	4	.....	1872	Carrabelle, Fla	Apalachicola, Fla.
208530	.....	*St. p.	City of Chamois	9	9	41.0	11.3	3.1	Fer.	2	10	1907	Osage City, Mo	St. Louis, Mo.
127400	.....	*St. p.	City of Charleston	92	92	107.9	23.3	3.0	Tow.	8	.....	1900	Charleston, Tenn	Chattanooga, Tenn.
157279	.....	St. s.	[7] City of Cheboygan	247	163	98.0	29.9	10.0	Pas.	13	425	1890	Cleveland, Ohio	Grand Haven, Mich.
125256	.....	St. p.	*City of Chelsea*	504	258	148.0	29.0	9.8	Fer.	8	625	1874	Wilmington, Del	Boston, Mass.
126492	.....	St. s.	*City of Chester*	611	327	185.5	28.0	9.0	Pas.	12	950	1888	.....do	Wilmington, Del.
126627	.....	St. p.	CITY OF CHICAGO ⊙	1,439	1,012	254.0	34.0	13.6	Pas.	39	1,200	1890	West Bay City, Mich	Chicago, Ill.
127325	.....	St. p.	City of Cincinnati	816	645	300.0	38.0	6.0	Pas.	29	1,890	1899	Jeffersonville, Ind	Cincinnati, Ohio.
204080	.....	St. p.	[8] CITY OF CLEVELAND III. ⊙	4,568	2,403	390.0	54.2	22.3	Pas.	146	6,000	1907	Wyandotte, Mich	Detroit, Mich.
202271	.....	*St. p.	City of Columbia	189	127	126.0	29.2	6.0	Frt.	10	.....	1905	Columbia, S. C	Georgetown, S. C.
200840	K. T. B. S.	St. s.	CITY OF COLUMBUS ⊙	5,433	4,111	377.5	49.0	15.8	Pas.	65	5,000	1904	Chester, Pa	Savannah, Ga.
126546	.....	St. p.	[9] CITY OF DETROIT II ⊙	1,919	1,454	286.6	40.8	14.0	Pas.	75	2,800	1889	Wyandotte, Mich	Detroit, Mich.
209571	.....	St. p.	CITY OF DETROIT III	6,061	3,328	455.8	55.5	22.5	Pas.	85	9,000	1912	.....do	Do.
208465	.....	*Ga. p.	City of Doniphan	10	10	54.0	14.0	2.2	Pas.	2	12	1911	Doniphan, Mo	Memphis, Tenn.
136822	.....	St. s.	[10] City of Dover	187	102	114.6	21.0	6.0	Pas.	12	190	1900	Milford, Del	Wilmington, Del.
127242	.....	St. p.	CITY OF ERIE ⊙	2,498	1,280	316.0	44.0	18.0	Pas.	99	2,200	1898	Wyandotte, Mich	Cleveland, Ohio.
209923	.....	*St. p.	City of Eufaula	216	216	161.0	34.7	4.9	Pas.	20	225	1912	Apalachicola, Fla	Apalachicola, Fla.
127330	.....	*St. p.	City of Eugene	347	222	141.0	27.5	4.5	Pas.	9	.....	1899	Eugene, Oreg	Portland, Oreg.
126976	.....	Ga. s.	City of Everett	8	8	31.1	11.1	5.8	Fsh.	4	.....	1893	Waldoboro, Me	Gloucester, Mass.
127055	K. M. C. Q.	St. s.	CITY OF EVERETT ⊙	2,595	1,939	346.0	42.1	22.9	Oil.	33	2,300	1894	Everett, Wash	New York, N. Y.
127487	.....	St. s.	City of Everett	212	111	134.0	21.0	6.8	Pas.	19	323	1900	.....do	Pt. Townsend, Wash.
126088	.....	St. p.	City of Fall River	2,533	1,722	262.0	42.4	17.3	Frt.	35	2,000	1883	Chelsea, Mass	Fall River, Mass.
127675	.....	*St. p.	CITY OF FAYETTEVILLE.	149	98	125.0	24.3	5.3	Pas.	16	300	1902	Jacksonville, Fla	Wilmington, N. C.
206776	.....	*St. p.	City of Florence	82	82	128.8	26.0	3.0	Pas.	8	100	1909	Jeffersonville, Ind	Nashville, Tenn.
201139	.....	*Ga. p.	City of Fort Pierre	80	80	108.4	24.0	4.0	Pas.	34	.....	1904	Fort Pierre, S. Dak	Sioux City, Iowa.
126897	.....	St. s.	City of Genoa	2,446	1,817	301.0	42.5	22.9	Frt.	16	1,100	1892	West Bay City, Mich	Cleveland, Ohio.

[1] Formerly st. y. {a Engineer. b Florence.
[2] Formerly st. s. C. P. Conners.
[3] Formerly st. s. Mikado.
[4] Formerly st. p. City of Alpena.
[5] Formerly st. s. May Blossom.
[6] Formerly st. s. Lou A. Cummings.
[7] Formerly st. s. Duluth.
[8] Formerly st. p. City of Cleveland.
[9] Formerly st. p. City of Detroit.
[10] Formerly st. s. {a Emma Reis. b Caroline.

Merchant STEAM Vessels of the United States—Continued.

Official No.	Signal letters.	Rig.	Name of vessel.	Gross tonnage.	Net tonnage.	Length.	Breadth.	Depth.	Service.	Crew.	Indicated horsepower.	When built.	Where built.	Home port (where permanent document issues).
						Feet.	Feet.	Feet.						
126139	K. B. L. V.	St. s.	City of Gloucester	560	395	142.5	28.0	11.6	Pas.	22	500	1883	Brooklyn, N. Y	Boston, Mass.
210065		St. s.	City of Grand Rapids ⊙	3,061	1,572	291.0	48.0	27.0	Pas.	75	4,000	1912	Cleveland, Ohio	Chicago, Ill.
127119		*St. p.	City of Hawkinsville	175	114	132.0	28.4	4.0	Frt.	10		1896	Abbeville, Ga	Cedar Keys, Fla.
7972		St. p.	[1] City of Hudson	816	624	226.2	28.6	9.6	Pas.	22	597	1863	Mystic Bridge, Conn	Albany, N. Y.
127467		*St. p.	City of Huntington	58	58	84.3	26.8	3.6	Fer.	2		1900	Middleport, Ohio	Wheeling, W. Va.
126081		St. p.	*City of Jacksonville*	459	395	160.5	32.5	6.6	Pas.	31	300	1882	Wilmington, Del	New York, N. Y.
126725		*St. p.	City of Jeffersonville	161	161	150.0	34.0	6.3	Fer.	10	547	1891	Jeffersonville, Ind	Louisville, Ky.
126259		Ga. s.	City of Key West	13	9	41.3	14.3	3.5	Tow.	1		1884	Key West, Fla	St. Augustine, Fla.
209954	L. C. K. F.	St. s.	City of Lewes	254	125	136.0	23.7	11.3	Frt.	25	495	1912	Milford, Del	Wilmington, Del.
126731		St. s.	City of London	2,005	1,675	297.0	41.0	20.5	Frt.	16	900	1891	West Bay City, Mich	Chicago, Ill.
203193		Ga. y.	City of Long Beach	258	191	128.1	21.3	8.6	Yct.	6	400	1906	Terminal Island, Cal	Seattle, Wash.
127023		St. p.	City of Louisville	1,681	1,141	301.0	42.7	7.0	Pas.	29	2,254	1894	Jeffersonville, Ind	Cincinnati, Ohio.
127035	K. L. W. V.	St. s.	City of Lowell ⊙	2,975	1,877	322.3	49.7	17.7	Pas.	92	4,500	1894	Bath, Me	New London, Conn.
125684		St. p.	City of Lynn	340	170	117.3	25.8	10.9	Fer.	4	351	1878	do	Boston, Mass.
126988		St. p.	[2] City of Mackinac II ⊙	1,749	1,277	266.0	69.2	13.4	Pas.	85	2,400	1893	Wyandotte, Mich	Detroit, Mich.
127750	K. S. L. D.	St. s.	City of Macon ⊙	5,311	3,996	377.5	49.0	15.8	Pas.	55	5,000	1903	Chester, Pa	Savannah, Ga.
126039		St. p.	City of Malden	487	243	150.6	29.1	12.0	Fer.	4	666	1882	Chelsea, Mass	Boston, Mass.
200755		Ga. s.	City of Manetto	9	6	45.6	10.6	3.2	Fsh.	1		1904	South Seattle, Wash	Pt. Townsend, Wash.
126614		St. s.	City of Marquette	341	295	114.2	25.3	9.1	Pas.	10	268	1890	Manitowoc, Wis	Milwaukee, Wis.
127640	K. R. P. Q.	St. s.	City of Memphis ⊙	5,252	3,931	377.5	49.0	15.8	Pas.	60	5,000	1902	Chester, Pa	Savannah, Ga.
202913		St. s.	City of Milford	264	179	127.3	26.0	7.0	Pas.	19	350	1906	Milford, Del	Washington, D. C.
127294		*St. p.	City of Mobile	209	209	176.0	34.0	4.2	Pas.	50	166	1898	Mobile, Ala	Mobile, Ala.
201942		*St. p.	City of Moline	52	48	80.5	16.5	4.0	Tow.	10	60	1905	Le Claire, Iowa	St. Louis, Mo.
208644		*Ga. p.	City of Mondak	64	64	93.3	27.7	3.5	Fer.	2	60	1909	Mondak, Mont	Pembina, N. Dak.
207362	L. B. K. Q.	St. s.	City of Montgomery ⊙	5,425	4,025	371.6	49.7	15.4	Pas.	74	2,300	1910	Newport News, Va	Savannah, Ga.
126213		St. s.	City of Mt. Clemens	132	97	106.5	23.3	7.5	Frt.	7	300	1884	Mount Clemens, Mich	Toledo, Ohio.
205206		*St. p.	City of Muskogee	85	85	125.0	27.0	3.0	Pas.	11	125	1908	Jeffersonville, Ind	Memphis, Tenn.
126899		St. s.	City of Naples	2,340	1,973	301.0	42.5	22.8	Frt.	16	1,100	1892	West Bay City, Mich	Cleveland, Ohio.
127493		Ga. s.	City of Naples	20	14	49.3	12.8	4.7	Tow.	2		1900	Marco, Fla	Tampa, Fla.
126338		*St. p.	City of Nauvoo	56	56	89.0	21.0	3.6	Fer.	3		1885	Rock Island, Ill	Burlington, Iowa.
125408		St. s.	City of New Baltimore	111	76	94.0	20.0	6.0	Tow.	8		1875	Marine City, Mich	Milwaukee, Wis.
125736		St. p.	*City of Newburgh*	418	301	133.0	29.5	10.8	Fer.	5	600	1879	Newburgh, N. Y	Albany, N. Y.
5033	H. D. W. K.	St. p.	City of Newport	561	468	177.5	28.5	8.8	Pas.	12	750	1863	New York, N. Y	Providence, R. I.
208414	L. B. T. M.	St. s.	City of Norfolk ⊙	2,379	1,617	297.5	46.5	16.2	Pas.	53	2,750	1911	Sparrow Point, Md	Baltimore, Md.
209614		Ga. s.	City of Ocala	13	10	37.6	13.4	3.5	Pas.	1	40	1912	Silver Springs, Fla	Jacksonville, Fla.
127272		St. s.	City of Olympia	51	29	56.4	16.9	7.0	Tow.	4		1898	Olympia, Wash	Pt. Townsend, Wash.
125204	J. N. T. F.	St. s.	*City of Panama* ⊙	1,490	1,046	250.0	36.0	20.2	Pas.	40	800	1873	Chester, Pa	New York, N. Y.
125664	J. S. W. K.	St. s.	*City of Para* ⊙	3,532	2,504	345.0	38.6	19.9	Pas.	69	2,600	1878	do	Do.
126722		St. s.	City of Paris	2,062	1,714	298.0	41.0	21.0	Frt.	16	1,000	1891	West Bay City, Mich	Port Huron, Mich.
125488		St. s.	[3] City of Pekin	95	67	99.2	17.4	6.9	Frt.	4		1875	Chicago, Ill	Peoria, Ill.
126858		†St. p.	City of Peoria	113	113	127.2	26.0	5.0	Pas.	12	450	1892	Jeffersonville, Ind	Do.
127165	K. M. V. T.	St. s.	City of Philadelphia	542	409	140.0	26.7	10.0	Pas.	15	350	1896	Wilmington, Del	Baltimore, Md.
207201		St. s.	City of Philadelphia	749	435	192.9	32.0	11.8	Pas.	24	1,250	1910	do	Wilmington, Del.
208678		*Ga. p.	City of Platte	13	13	44.0	20.0	2.5	Fer.	1	15	1911	Snake Creek Landing, N. Dak.	Sioux City, Iowa.
205437		Ga. s.	City of Port Orchard	23	16	64.7	16.1	3.2	Pas.	1	32	1908	Port Orchard, Wash	Seattle, Wash.
126507		St. p.	*City of Portsmouth*	457	308	145.0	30.0	10.0	Fer.	4	600	1888	Wilmington, Del	Norfolk, Va.
125979	J. V. R. N.	St. s.	*City of Puebla* ⊙	2,623	1,712	320.6	38.6	16.6	Pas.	81	2,300	1881	Philadelphia, Pa	New York, N. Y.
126560		St. p.	*City of Reading*	576	445	145.0	30.1	11.0	Fer.	5	1,000	1889	Wilmington, Del	Camden, N. J.
127545	K. Q. W. G.	St. p.	City of Rockland	1,696	1,026	274.3	38.5	14.4	Pas.	80	1,600	1901	East Boston, Mass	Boston, Mass.
125914		St. s.	City of Rome	1,908	1,594	268.2	40.2	20.3	Frt.	14	500	1881	Cleveland, Ohio	Cleveland, Ohio.
126218		Ga. s.	City of Rome	8	8	41.3	13.6	3.4	Oys.	1		1884	New Orleans, La	Brashear, La.
126333		St. p.	[4] City of St. Ignace ⊙	1,923	1,324	272.0	40.6	14.6	Pas.	75	2,500	1886	Wyandotte, Mich	Detroit, Mich.
207363	L. B. K. R.	St. s.	City of St. Louis ⊙	5,425	4,025	371.6	49.7	15.4	Pas.	74	2,300	1910	Newport News, Va	Savannah, Ga.
205575		*Ga. p.	City of St. Mary	14	14	50.4	16.0	2.6	Fer.	2	15	1908	St. Marys, Mo	St. Louis, Mo.
127453		St. s.	City of Salem	195	137	104.0	23.5	9.0	Frt.	6	125	1900	Wilmington, Del	Camden, N. J.
209390		Ga. s.	City of Saltillo	8	6	53.4	7.6	2.7	Pas.	1	24	1911	Clifton, Tenn	Nashville, Tenn.
208321		St. s.	City of Sarasota	126	75	76.2	20.0	4.0	Pas.	9	85	1911	Tampa, Fla	Tampa, Fla.
127672		*St. p.	City of Savannah	293	293	200.0	36.0	6.0	Pas.	45	410	1902	Jeffersonville, Ind	St. Louis, Mo.
204437	K. W. G. Q.	St. s.	City of Savannah ⊙	5,654	4,379	381.5	49.0	15.8	Pas.	47	5,000	1907	Chester, Pa	Savannah, Ga.
126536		St. p.	City of Seattle	272	186	121.5	33.2	8.6	Fer.	9	270	1888	Portland, Oreg	Seattle, Wash.
126635	K. H. L. J.	St. s.	*City of Seattle* ⊙	1,411	767	244.6	40.0	15.0	Pas.	59	2,500	1890	Philadelphia, Pa	New York, N. Y.
127066		*St. p.	City of Shelton	190	138	99.8	20.5	6.0	Pas.	5	300	1895	Shelton, Wash	Tacoma, Wash.
204946		*St. p.	[5] City of Shreveport	176	176	164.0	30.3	4.0	Pas.	28	200	1908	Bon Secour, Ala	New Orleans, La.
127731		St. s.	City of South Haven ⊙	1,719	1,169	247.7	40.3	21.7	Pas.	65	2,000	1903	Toledo, Ohio	Grand Haven, Mich.
201021		*Ga. p.	City of Springfield	24	24	70.0	21.0	3.0	Fer.	2		1904	Springfield, S. Dak	Sioux City, Iowa.
203910		St. s.	City of Stamford	427	260	140.8	35.6	9.8	Frt.	13	450	1907	Kennebunkport, Me	New York, N. Y.
125470	J. R. M. P.	St. s.	*City of Sydney* ⊙	3,016	1,965	339.0	40.2	20.5	Pas.	67	2,750	1875	Chester, Pa	Do.
161576		St. s.	[6] City of Tampa	125	61	91.3	20.0	3.0	Pas.	6	80	1887	Mason City, W. Va	Pensacola, Fla.
126875		St. p.	City of Taunton ⊙	2,881	1,998	283.0	43.0	18.2	Frt.	40	2,800	1892	Chelsea, Mass	Fall River, Mass.
201757		*Ga. p.	City of Terre Haute	14	11	68.0	12.6	1.5	Pas.	13	16	1905	Terre Haute, Ind	Sioux City, Iowa.
126738		St. p.	City of Toledo	698	389	212.0	31.7	12.8	Pas.	40	1,350	1891	Toledo, Ohio	Detroit, Mich.
126241	K. C. P. L.	St. s.	*City of Topeka* ⊙	1,057	746	198.0	35.2	18.0	Pas.	54	800	1884	Chester, Pa	New York, N. Y.
5928		St. s.	City of Traverse ⊙	1,153	925	214.5	33.2	12.8	Frt.	24	650	1871	Cleveland, Ohio	Chicago, Ill.

[1] Formerly st. p. { a Escort. b U. S. Q. M. D. Escort. c Catskill.

[2] Formerly City of Mackinac.

[3] Formerly st. s. City of Henry.

[4] Formerly st. p. City of Cleveland.

[5] Formerly *st. p. Lucille.

[6] Formerly st. s. Volunteer.

MERCHANT STEAM VESSELS OF THE UNITED STATES—Continued.

Official No.	Signal letters.	Rig.	Name of vessel.	Gross tonnage.	Net tonnage.	Length.	Breadth.	Depth.	Service.	Crew.	Indicated horsepower.	When built.	Where built.	Home port (where permanent document issues).
						Feet.	Feet.	Feet.						
205399		Ga. s.	Coast	13	11	45.2	11.5	4.8	Pas.	1	30	1908	Empire City, Oreg	Coos Bay, Oreg.
208443		Ga. s.	Coast	29	20	58.2	14.7	5.4	Fsh.	2	65	1911	Anacortes, Wash	Pt. Townsend, Wash.
127677		Ga. s.	Coast Club	11	6	34.9	10.1	4.1	Frt.	1		1902	Millbridge, Me	Machias, Me.
162610		St. s.	Coaster	579	353	175.2	38.0	12.3	Frt.	18		1905	Aberdeen, Wash	San Francisco, Cal.
205602		Ga. s.	Coaster	14	10	44.0	12.8	4.5	Fsh.	1	30	1908	Seattle, Wash	Seattle, Wash.
207946		Ga. s.	Coaster	14	10	50.5	13.8	5.0	Frt.	1	60	1910	Marshfield, Oreg	Coos Bay, Oreg.
127415	K.P.S.R.	St. s.	Coastwise	268	182	109.3	24.5	15.0	Tow.	14	600	1900	Perth Amboy, N. J	Perth Amboy, N. J.
207187	L.B.J.H.	St. s	COASTWISE	4,015	2,444	359.0	49.2	25.9	Frt.	32	1,700	1910	Camden, N. J	Boston, Mass.
127248		Ga. y.	[1] Cockawee	16	11	43.5	12.0	4.4	Yct.	2		1898	Boston, Mass	Do.
127767		Ga. s.	Cocoon	13	11	51.0	10.8	4.5	Msc.	2		1903	New York, N. Y	New York, N. Y.
208011	L.B.Q.S.	Ga. y.	Cocopomelo	79	71	69.8	18.5	5.2	Yct.	4	50	1910	Camden, N. J	Key West, Fla.
126886		St. s.	CODORUS	2,165	1,802	275.5	40.1	26.0	Frt.	21	1,170	1892	Buffalo, N. Y	Erie, Pa.
125135		St. s.	Coe F. Young	65	33	74.3	19.0	8.6	Tow.	7		1872	Sleightsburg, N. Y	Albany, N. Y.
127398		St. s.	Cohannet	69	34	71.2	20.0	7.9	Tow.	3		1900	Bath, Me	Fall River, Mass.
209466		Ga. s.	†Coho	19	13	44.6	12.6	4.9	Fsh.	1	27	1911	Seattle, Wash	Seattle, Wash.
207710		Ga. s.	Cohoe	8	5	33.4	9.6	4.3	Fsh.	1	16	1910	do	Do.
207117		Ga. s.	Colla	6	6	29.0	8.0	3.6	Fsh.	2	9	1902	Manitowoc, Wis	Milwaukee Wis.
205998		Ga. s.	Colade II	13	9	37.3	8.7	4.0	Pas.	1	20	1909	Manchester, Wash	Pt. Townsend, Wash.
203173		*Ga. p.	Coldfoot	12	7	54.0	11.0	2.2	Frt.	1		1906	Ballard, Wash	Seattle, Wash.
81445		St. s.	[2] Coleraine	99	49	75.5	21.9	9.6	Tow.	6		1893	Wilmington, Del	New York, N.Y.
208704		Ga. s.	Colima	13	9	40.0	9.2	3.6	Pas.	1	30	1911	Silverdale, Wash	Pt. Townsend, Wash.
208769		Ga. s.	Collingwood	14	12	41.5	14.0	4.0	Fsh.	6	18	1911	Camden, N. J	Camden, N. J.
126548		St. s.	COLLIS	205	102	110.0	23.0	13.0	Tow.	7	600	1889	San Francisco, Cal	San Francisco, Cal.
209225		St. s.	Collis	20	7	46.0	12.0	4.6	Fsh.	2	50	1899	do	Unalaska, Alaska.
92936	K.P.B.W.	St. s.	[3] COLON ⊙	5,667	4,193	360.0	50.0	19.9	Pas.	110	5,000	1899	Philadelphia, Pa	New York, N. Y.
209922		Ga. s.	Colon	10	7	39.3	11.0	4.7	Tow.	1	30	1912	Oakland, Cal	San Francisco, Cal.
127553		St. s.	COLONEL	3,879	3,044	356.0	50.0	28.0	Frt.	14	1,000	1901	Wyandotte, Mich	Detroit, Mich.
127726		Ga. s.	Colonel	7	7	35.0	8.2	3.3	Fsh.	1	10	1903	Atlantic City, N. J	Somers Point, N. J.
203327	K.V.N.H.	Ga. y.	[4] Colonel	37	31	58.4	13.2	5.5	Yct.	2		1906	New York, N. Y	Jacksonville, Fla.
204173		*Ga. p.	Col. De Hart	11	11	38.0	10.0	1.8	Pas.	1		1907	La Fayette, Ind	Evansville, Ind.
126801		*St. p.	Col. Ledyard	203	101	94.9	46.3	8.9	Fer.	7	350	1891	Noank, Conn	New London, Conn.
202019		Ga. s.	Col. Woodward	14	11	49.0	12.3	3.8	Pas.	1	40	1905	Sandusky, Ohio	Sandusky, Ohio.
127743	K.S.J.N.	St. s.	COL. E. L. DRAKE ⊙	4,205	3,307	360.0	50.0	21.5	Frt.	29	5,000	1903	Philadelphia, Pa	San Francisco, Cal.
209185		St. s.	COL. JAMES M. SCHOONMAKER.	8,603	6,650	590.0	64.2	34.2	Frt.	24	2,500	1911	Ecorse, Mich	Detroit, Mich.
126983		St. s.	COL. JOHN F. GAYNOR	153	76	91.5	21.0	10.4	Tow.	12	500	1893	Philadelphia, Pa	New York, N. Y.
145951		Ga. s.	Col. Thomas F. Austin	83	53	78.0	22.8	8.6	Frt.	19		1902	Greenwich, N. J	Philadelphia, Pa.
107474	K.P.H.F.	St. y.	[5] COLONIA	259	151	163.7	22.3	10.9	Yct.	12	2,000	1899	Chester, Pa	Detroit, Mich.
127700		St. s.	Colonia	200	136	103.5	28.2	10.6	Lgt.	10	350	1902	Brooklyn, N. Y	New York, N. Y.
126012		St. s.	Colonial	1,713	1,323	244.5	36.3	22.9	Frt.	15	725	1882	Cleveland, Ohio	Cleveland, Ohio.
127089		St. s.	Colonial	110	80	91.2	17.4	5.7	Pas.	3	125	1895	Baldwinsville, N. Y	Oswego, N. Y.
201980		Ga. s.	Colonial	6	5	29.6	8.3	4.0	Fer.	3	10	1905	Gloucester, Mass	Gloucester, Mass.
205611		St. s.	Colonial	22	18	65.7	11.3	3.6	Pas.	5	20	1899	Indian River, Mich	Pittsburgh, Pa.
106826		St. s.	[6] Colorado	45	22	70.6	15.0	6.2	Tow.	5		1891	St. Louis, Mo	St. Louis, Mo.
125734	J.T.K.C.	St. s.	*Colorado* ⊙	2,764	2,022	306.0	39.6	21.6	Pas.	42	1,600	1879	Chester, Pa	New York, N. Y.
126284		St. p.	*Colorado*	833	541	171.0	36.7	13.4	Fer.	6	600	1885	Wilmington, Del	Do.
5497		St. p.	Columbia	586	416	154.0	31.7	12.3	Fer.	6	325	1867	Brooklyn, N. Y	Do.
5971		St. s.	Columbia	23	15	50.5	13.6	5.9	Pas.	6		1871	Philadelphia, Pa	Baltimore, Md.
91772		St. s.	[7] COLUMBIA	255	142	133.6	30.0	8.6	Pas.	7	350	1885	Wyandotte, Mich	Duluth, Minn.
116244		St. s.	[8] Columbia	62	31	74.0	17.1	9.9	Tow.	4		1888	Buffalo, N. Y	Buffalo N. Y.
125144		St. s.	Columbia	96	48	87.0	20.0	9.0	Tow.	6		1872	Brooklyn, N. Y	Philadelphia, Pa.
125507		St. p.	*Columbia*	663	535	220.0	34.0	7.2	Pas.	20	409	1876	Wilmington, Del	Do.
125592	J.S.K.G.	St. p.	Columbia	1,468	1,098	260.6	39.0	12.0	Pas.	26	1,200	1877	Greenpoint, N. Y	Camden, N. J.
125614		St. p.	*Columbia*	388	284	141.0	30.0	7.7	Fer.	6	437	1877	Wilmington, Del	Do.
125895		Ga. s.	Columbia	11	10	35.5	14.4	3.4	Pas.	1		1881	Patchogue, N. Y	New York, N. Y.
125947		St. s.	Columbia	1,373	1,053	235.4	35.6	18.9	Frt.	15	450	1881	Cleveland, Ohio	Niagara Falls, N. Y.
126445		Ga. s.	Columbia	8	7	28.3	12.4	4.0	Fsh.	1		1877	Edgartown, Mass	Edgartown, Mass.
126578		St. s.	Columbia	130	104	92.7	17.4	9.2	Cnl.	4		1889	Lockport, N. Y	Buffalo, N. Y.
126666		Ga. s.	Columbia	15	14	49.9	15.6	2.9	Frt.	2		1890	New Gretna, N. J	Camden, N. J.
126823		St. s.	Columbia	132	70	102.0	24.3	11.3	Tow.	5	250	1891	North Bend, Oreg	San Francisco, Cal.
126861		St. s.	Columbia	96	65	101.2	20.4	7.0	Pas.	4	300	1892	Grand Haven, Mich	Marquette, Mich.
126864		St. p.	Columbia	260	260	170.0	35.0	6.0	Fer.	7	550	1892	Jeffersonville, Ind	Louisville, Ky.
126870		Ga. s.	Columbia	12	8	39.0	13.6	4.0	Tow.	1		1892	Bay Center, Wash	Pt. Townsend, Wash.
126882		St. s.	Columbia	83	41	81.0	17.2	7.6	Fsh.	4		1892	Grand Haven, Mich	Marquette, Mich.
126903		St. s.	Columbia	19	9	56.5	13.3	4.4	Fer.	2		1892	Middletown, Conn	Gloucester, Mass.
127027		Ga. s.	Columbia	5	5	23.6	11.2	3.8	Fsh.	1		1893	Harwich Port, Mass	Chatham, Mass.
127069		St. p.	*Columbia*	810	660	156.0	36.6	13.3	Fer.	6	500	1895	Chester, Pa	New York, N. Y.
127116		St. s.	COLUMBIA	84	57	77.0	18.0	9.0	Tow.	4		1896	Philadelphia, Pa	Philadelphia, Pa.
127192		St. p.	Columbia	222	222	166.5	33.6	5.0	Pas.	22	423	1897	Clinton, Iowa	Peoria, Ill.
127243		*St. p.	Columbia	73	73	80.5	18.8	3.8	Tow.	12		1898	Osage City, Mo	St. Louis, Mo.
127320		*St. s.	Columbia	9	5	25.8	10.6	2.7	Frt.	2		1894	Fairhaven, Wash	Pt. Townsend, Wash
127364	K.P.H.Q.	St. y.	COLUMBIA	682	349	179.4	33.6	20.1	Yct.	32	1,200	1899	Elizabeth, N. J	New York, N. Y.
127392		Ga. s.	Columbia	11	10	32.8	12.6	5.3	Fsh.	3	14	1899	Bristol, Mass	Gloucester, Mass.

[1] Formerly ga. y. {a Castle Island. b Gloria.
[2] Formerly st. s. Wallace B. Flint.
[3] Formerly st. s. Mexico.
[4] Formerly ga. y. Harmar.
[5] Formerly st. y. Alberta.
[6] Formerly st. s. {a Archie Parker. b Ella St. Clair.
[7] Formerly st. s. Mascotte.
[8] Formerly st. s. {a S. W. Gee. b Yale.
† Sold alien, Mar. 2, 1912.

Merchant STEAM Vessels of the United States—Continued.

Official No.	Signal letters.	Rig.	Name of vessel.	Gross tonnage.	Net tonnage.	Length.	Breadth.	Depth.	Service.	Crew.	Indicated horsepower.	When built.	Where built.	Home port (where permanent document issues).
						Feet.	Feet.	Feet.						
127410		Ga. s.	Columbia	12	10	41.5	16.0	4.0	Msc.	1		1900	Patchogue, N. Y	Patchogue, N. Y.
127422		St. s.	COLUMBIA	114	77	84.0	20.3	11.5	Tow.	3	810	1900	Ferrysburg, Mich	Detroit, Mich.
127427		Ga. s.	Columbia	6	5	29.1	10.2	5.3	Fsh.	1		1900	Bristol, Me	S. W. Harbor, Me.
127436		*St. p.	Columbia	82	82	117.3	24.0	4.6	Pas.	12		1900	Stillwater, Minn	St. Augustine, Fla.
127463		Ga. s	Columbia	5	5	24.6	9.7	5.1	Fsh.	1		1900	Friendship, Me	Waldoboro, Me.
127599		Ga. s.	Columbia	9	8	41.6	10.0	2.8	Msc.	2		1901	Daytona, Fla	St. Augustine, Fla.
127656		Ga. p.	Columbia	9	8	42.4	13.0	3.0	Oys.	1		1902	Amityville, N. Y	Patchogue, N. Y.
127665		St. s.	COLUMBIA	968	549	200.0	45.0	18.0	Pas.	20	2,000	1902	Wyandotte, Mich	Detroit, Mich.
136685		St. s.	[1] Columbia	106	72	90.0	20.5	10.6	Tow.	12		1898	Madison, Md	Norfolk, Va.
201359	K.T.H.W.	St. s.	COLUMBIA	212	144	101.5	23.0	12.5	Tow.	10	500	1904	Camden, N. J	Baltimore, Md.
202431		*St. p.	Columbia	341	215	131.2	25.4	5.0	Pas.	19	350	1905	Wenatchee, Wash	Pt. Townsend, Wash.
202757		Ga. s.	Columbia	14	10	45.0	11.6	3.5	Pas.	1	25	1905	Astoria, Oreg	Astoria, Oreg.
203037		Ga. s.	Columbia	78	65	70.5	22.5	6.4	Oys.	3		1906	Tottenville, N. Y	Bridgeport, Conn.
203213		*Ga. p.	Columbia	11	9	46.3	10.1	3.0	Pas.	1	20	1906	Quincy, Ill	Burlington, Iowa.
203239		Ga. s.	Columbia	21	21	53.5	17.8	3.6	Fsh.	13		1906	Smyrna, N. C	Beaufort, N. C.
203972	K.W.B.D.	St. s.	COLUMBIA ⊙	2,582	1,673	269.0	46.0	14.8	Pas.	46	3,000	1907	Camden, N. J	Baltimore, Md.
204065		Ga. s.	Columbia	12	11	47.0	11.0	3.3	F.t.	2		1901	Port Washington, N. Y.	Norfolk, Va.
204398		St. s.	Columbia	114	90	106.0	18.5	4.6	Pas.	4	100	1907	Portland, Oreg	Pt. Townsend, Wash.
204678		*St. p.	Columbia	69	41	60.8	18.9	4.0	Tow.	3	75	1907	Northport, Wash	Do.
204897		Ga. s.	Columbia	7	6	44.2	7.9	3.9	Pas.	2	60	1906	St. Louis, Mo	St. Louis, Mo.
205470		Ga. s.	Columbia	10	9	39.4	9.0	2.8	Frt.	1	10	1905	Nesco, N. J	Tuckerton, N. J.
205589		Ga. s.	Columbia	6	6	26.4	8.3	6.6	Pas.	1	8	1908	Columbia, N. C	Elizabeth City, N. C.
206836		Ga. s.	Columbia	8	5	37.2	8.8	4.4	Frt.	1	25	1900	Alameda, Cal	San Francisco, Cal.
206955		Ga. s.	Columbia	12	10	48.2	12.5	4.4	Pas.	1		1909	Chicago, Ill	Chicago, Ill.
206977		Ga. s.	Columbia	14	13	54.3	15.0	3.7	Frt.	2	25	1909	Port Royal, S. C	Beaufort, S. C.
206984		Ga. s.	Columbia	13	8	40.0	10.0	3.6	Tow.	0	28	1909	South Bend, Wash	Pt. Townsend, Wash.
207566		Ga. s.	Columbia	19	13	41.0	12.6	5.0	Fsh.	6	25	1910	Port Orchard, Wash	Do.
204601	K.W.H.V.	St. s.	COLUMBIAN	8,579	5,598	472.3	57.2	32.3	Pas.	43	4,000	1907	San Francisco, Cal	New York, N. Y.
201324		*Ga. p.	Columbus	6	6	35.0	8.0	3.0	Msc.	1	12	1904	Johnsonville, Tenn	Chattanooga, Tenn.
202116		Ga. s.	Columbus	23	18	59.9	8.8	4.2	Pas.	6	40	1905	Sandusky, Ohio	Sandusky, Ohio.
206805		*Ga. p.	Columbus	9	7	48.0	11.9	2.1	Tow.	1	10	1909	Napoleonville, La	Brashear, La.
208892		Ga. s.	Columbus	9	6	29.5	10.3	3.9	Fsh.	2	16	1911	Terminal Island, Cal	Los Angeles, Cal.
209994		Ga. s.	Columbus	38	26	57.1	15.8	6.7	Fsh.	7	50	1912	Tacoma, Wash	Tacoma, Wash.
202273		Ga. y.	Columbus Y. C	60	52	66.4	13.8	6.1	Yct.	1	60	1905	Sandusky, Ohio	Duluth, Minn.
209203		St. p.	Colusa	795	737	177.5	41.9	6.3	Frt.	19	275	1911	San Francisco, Cal	San Francisco, Cal.
127207		St. s.	Colwell	20	11	57.0	13.0	3.5	Frt.	2		1897	Ilwaco, Wash	Astoria, Oreg.
126316	K. D. F. C.	St. s.	*Comal* ⊙	2,934	2,251	320.0	42.8	21.5	Pas.	48	1,900	1885	Chester, Pa	New York, N. Y.
127111	K. M. L. R.	St. s.	COMANCHE ⊙	3,856	2,477	348.5	46.0	18.9	Pas.	82	3,528	1895	Philadelphia, Pa	Do.
127662		Ga. y.	Comanche	36	30	58.8	16.0	8.1	Yct.	4		1902	Boston, Mass	Boston, Mass.
201262		Ga. s.	Comanche	14	11	58.0	14.6	4.0	Pas.	2	50	1904	Atlantic City, N. J	Somers Point, N. J.
207715		St. s.	Comanche	78	54	86.4	17.2	5.0	Pas.	4		1895	Baldwinsville, N. Y	Georgetown, S. C.
126660		Ga. s.	Combination	14	13	35.0	14.3	3.9	Pas.	1		1890	Port Washington, N. Y.	New York, N. Y.
205026		Ga. s.	Come On	8	8	40.5	6.5	3.2	Pas.	1		1906	Troy, Ind	Evansville, Ind.
125336		St. s.	Comet	23	11	51.0	12.5	5.2	Pas.	6		1874	Apponaug, R. I	Camden, N. J.
127184		Ga. s.	Comet	13	9	44.4	11.7	4.4	Frt.	1		1895	Astoria, Oreg	Astoria, Oreg.
127338		Ga. y.	Comet	21	13	63.0	11.1	6.0	Yct.	1		1899	Bridgeport, Conn	New York, N. Y.
127361		St. s.	Comet	18	13	50.0	12.4	4.2	Fsh.	6		1899	Buffalo, N. Y	Sandusky, Ohio.
127563		St. s.	Comet	77	47	74.6	22.0	6.1	Pas.	4		1901	Portland, Me	Portland, Me.
127753		Gg. s.	Comet	9	6	34.5	8.2	3.6	Pas.	0		1903	Marshfield, Oreg	Coos Bay, Oreg.
201050		Ga. s.	Comet	9	6	38.6	11.0	4.0	Pas.	1	50	1904	San Francisco, Cal	San Francisco, Cal.
202509		Ga. s.	Comet	42	37	64.2	16.3	6.1	Msc.	2		1905	Greenport, N. Y	Patchogue, N. Y.
206980		Ga. s.	Comet	8	7	31.6	8.6	3.0	Fsh.	4	37	1909	Milwaukee, Wis	Milwaukee, Wis.
207529		Ga. s.	Comet	100	68	94.0	19.5	9.6	Fsh.	18	125	1910	Seattle, Wash	Seattle, Wash.
207584		Ga. s.	Comet	10	9	35.6	12.3	3.5	Pas.	1	21	1910	Woodhaven, N. Y	New York, N. Y.
207699		*Ga. p.	Comet	12	12	59.0	11.8	2.1	Tow.	2	20	1910	Hanging Rock, Ohio	Cincinnati, Ohio.
207726		Ga. s.	Comet	11	10	28.0	9.8	4.2	Pas.	1	35	1910	Santa Barbara, Cal	Los Angeles, Cal.
207822		Ga. s.	Comet	7	5	30.8	8.6	4.8	Frt.	1	16	1910	Atlantic City, N. J	Somers Point, N. J.
207853		Ga. s.	Comet	7	7	36.0	11.0	3.2	Fsh.	5	16	1910	Morehead City, N. C	Beaufort, N. C.
207924		Ga. s.	Comet	6	5	32.8	8.3	2.6	Pas.	1	12	1910	Grand Lake, La	Brashear, La.
207972		*St. p.	Comet	42	42	100.0	20.3	3.4	Frt.	5	300	1910	Paducah, Ky	Paducah, Ky.
208083		St. s.	COMET	104	70	72.3	20.0	9.6	Tow.	8	350	1910	Baltimore, Md	Hartford, Conn.
208337		Ga. s.	Comet	12	9	32.6	9.6	3.6	Fsh.	2	18	1910	Chicago, Ill	Chicago, Ill.
205305		Ga. s.	Comet, jr	20	18	39.7	14.4	5.2	Pas.	2		1908	Brooklyn, N. Y	New York, N. Y.
204905		Ga. y.	Comfort	116	78	103.0	21.6	7.0	Yct.	4	35	1908	Newbern, N. C	Newbern, N. C.
205342		Ga. s.	Comfort	9	9	40.0	7.0	3.5	Pas.	1	8	1904	Savanna, Ill	Galena, Ill.
205749		Ga. y.	Comfort	48	43	65.6	14.8	8.8	Yct.	5	50	1899	Morris Heights, N. J	San Diego, Cal.
206914		Ga. s.	Comfort	12	8	38.2	9.0	4.2	Pas.	1	10	1905	Essington, Pa	Memphis, Tenn.
206192		Ga. y.	Comfort II	29	24	58.0	13.0	4.8	Yct.	3	64	1909	New York, N. Y	New York, N. Y.
126695		Ga. s.	Comique	13	12	38.3	12.9	5.5	Msc.	1		1890	Boothbay, Me	Rockland, Me.
116671		St. s.	[2] Commander	160	90	103.8	24.8	8.9	Pas.	9	150	1895	South Portland, Me	New York, N. Y.
126062		St. s.	Commander	99	49	76.3	21.7	9.6	Pas.	5		1893	Wilmington, Del	Do.
127286		Ga. s.	Commander	47	40	68.0	16.4	5.8	Oys.	3		1898	Baltimore, Md	Do.
203732		Ga. s.	Commander	11	8	40.5	12.9	5.5	Fsh.	4	8	1906	Friendship, Me	Somers Point, N. J.
57510		St. s	[3] Commander Chapin	430	389	144.0	32.0	8.0	Frt.	6		1870	Brooklyn, N. Y	New York, N. Y.
125645		St. s.	Commerce	112	98	99.0	19.0	6.0	Drg.	4	148	1878	Milwaukee, Wis	Toledo, Ohio.

[1] Formerly st. s. E. J. Codd.

[2] Formerly st. s. Sabascodegan.

[3] Formerly barge Sarah Smith.

Merchant STEAM Vessels of the United States—Continued.

Official No.	Signal letter.	Rig.	Name of vessel.	Gross tonnage.	Net tonnage.	Length.	Breadth.	Depth.	Service.	Crew.	Indicated horsepower.	When built.	Where built.	Home port (where permanent document issues).
						Feet.	Feet.	Feet.						
127570		St. s.	Commerce	127	85	85.1	26.8	8.0	Lgt.	6	200	1901	Athens, N. Y.	New York, N. Y.
209367		St. s.	COMMERCE	280	190	114.6	33.0	13.0	Frt.	3	125	1911	Manitowoc, Wis.	Chicago, Ill.
210227		*St. p.	Commerce	32	24	75.0	15.9	3.6	Tow.	6	60	1912	Mount Carmel, Ill.	Evansville, Ind.
207346	L. B. K. J.	St. s.	[1] COMMISSIONER	403	274	122.3	35.4	12.6	Frt.	12	750	1910	Port Richmond, N. Y.	New York, N. Y.
76220		Ga. s.	[2] Commodore	5	5	28.3	12.6	3.1	Pas.	0	10	1881	Providence, R. I.	Providence, R. I.
125145		Ga. s.	Commodore	25	22	58.0	18.4	5.0	Oys.	3	.....	1873	Islip, N. Y.	New York, N. Y.
125452		St. s.	Commodore	2,082	1,927	265.4	42.2	15.4	Frt.	20	700	1875	Cleveland, Ohio	Chicago, Ill.
126412		St. s.	Commodore	125	79	96.0	30.8	8.5	Frt.	5	60	1887	Wilmington, Del.	New York, N. Y.
127353		St. p.	Commodore	32	32	70.0	18.0	3.0	Fer.	2	.....	1898	Lake City, Minn.	St. Paul, Minn.
127370		Ga. s.	Commodore	27	27	61.5	18.4	4.4	Frt.	2	.....	1899	Beaufort, N. C.	Norfolk, Va.
127414		Ga. s.	Commodore	44	33	70.0	21.5	5.6	Oys.	3	.....	1900	San Francisco, Cal.	San Francisco, Cal.
127653		Ga. s.	Commodore	13	10	45.0	12.6	3.0	Pas.	1	.....	1902	Atlantic City, N. J.	Somers Point, N. J.
202060		St. s.	Commodore	145	98	93.7	23.1	7.6	Pas.	6	.....	1905	Kingston, N. Y.	Albany, N. Y.
205678		Ga. s.	Commodore	14	13	44.9	9.7	8.0	Msc.	1	50	1908	Orange, Tex.	Port Arthur, Tex.
208445		Ga. s.	Commodore	23	19	51.0	16.9	4.6	Pas.	2	60	1911	Patchogue, N. Y.	Patchogue, N. Y.
209657		Ga. s.	Commodore	12	8	34.5	11.2	4.3	Fsh.	1	10	1912	Seattle, Wash.	Pt. Townsend, Wash.
127521		St. s.	Commodore Bartlett	58	39	77.8	15.2	5.5	Pas.	12	.....	1901	Croton, N. Y.	Baltimore, Md.
205269		St. s.	Commodore Perry	34	26	62.0	15.7	6.7	Fsh.	3	80	1908	Erie, Pa.	Erie, Pa.
205149	K. W. P. J.	St. p.	COMMONWEALTH ⊙	5,980	2,500	437.9	55.0	19.3	Pas.	250	5,000	1908	Philadelphia, Pa.	Fall River, Mass.
207628		Ga. s.	Commonwealth	88	60	92.0	22.5	9.1	Fsh.	14	100	1910	Tacoma, Wash.	Tacoma, Wash.
80410		St. s.	[3] Communipaw	93	54	98.8	20.8	7.9	Tow.	5	242	1872	Keyport, N. J.	New York, N. Y.
206390	L. B. D. Q.	St. y.	Companero	129	88	88.7	14.9	7.6	Yct.	3	150	1909	Wilmington, Cal.	Los Angeles, Cal.
202645		Ga. s.	Companion	14	10	45.3	12.4	4.4	Frt.	1	.....	1905	Astoria, Oreg.	Pt. Townsend, Wash.
206499		St. y.	Companion	25	21	53.6	11.2	4.3	Yct.	1	60	1909	Sandusky, Ohio	Sandusky, Ohio.
207687		Ga. s.	Companion	13	9	35.0	11.8	3.5	Fsh.	5	12	1910	Port Madison, Wash.	Pt. Townsend, Wash.
203647	K. V. R. H.	St. s.	Comport	180	122	96.4	30.4	9.7	Frt.	7	240	1906	Tottenville, N. Y.	New York, N. Y.
126596		St. s.	*Compton*	213	144	123.4	24.0	8.0	Fsh.	17	.....	1889	Wilmington, Del.	Wilmington, N. C.
127407	K. P. S. B.	St. s.	COMUS ⊙	4,828	3,000	391.6	48.3	15.8	Pas.	66	3,800	1900	Newport News, Va.	New York, N. Y.
126369		St. p.	Conanicut	353	241	125.5	28.0	10.0	Fer.	8	225	1886	Wilmington, Del.	Newport, R. I.
126719	K. J. H. D.	St. s.	CONCHO ⊙	3,724	2,640	329.5	47.0	21.2	Pas.	49	2,600	1891	Chester, Pa.	New York, N. Y.
127289	K. W. V. S.	St. s.	CONCORD	353	186	128.0	26.3	15.0	Tow.	13	.....	1898	Philadelphia, Pa.	Fall River, Mass.
127697	K. S. C. D.	St. s.	Concord	248	149	123.0	26.5	9.8	Frt.	13	160	1902	Boston, Mass.	Boston, Mass.
130526	K. J. C. V.	St. s.	[4] *Concord* ⊙	1,248	697	246.0	46.0	15.5	Pas.	47	1,700	1891	Wilmington, Del.	New York, N. Y.
207264		Ga. s.	Concord	13	9	36.3	11.3	4.6	Fsh.	1	25	1910	Seattle, Wash.	Pt. Townsend, Wash.
203744		*St. p.	Concordia	156	156	152.0	36.6	6.0	Pas.	34	250	1906	Jeffersonville, Ind.	Natchez, Miss.
204567		Ga. s.	Concordia	11	7	45.0	7.0	2.6	Pas.	1	.....	1907	Decatur, Wash.	Pt. Townsend, Wash.
205079		Ga. s.	Concrete	11	11	32.4	7.6	7.4	Pas.	0	20	1908	Memphis, Tenn.	Memphis, Tenn.
127381		*St. p.	Condor	177	177	130.0	30.0	5.0	Tow.	12	574	1899	Paducah, Ky.	Cincinnati, Ohio.
136374	K. L. R. J.	St. y.	[5] †Condor	197	134	149.1	20.1	9.7	Yct.	15	850	1893	Nyack, N. Y.	New York, N. Y.
204621		Ga. s.	Condor	42	28	56.0	19.4	7.0	Frt.	2	.....	1906	Astoria, Oreg.	Yaquina, Oreg.
203196	K. V. L. T.	Ga. y.	Cone	183	166	117.0	27.0	12.8	Yct.	15	.....	1906	Noank, Conn.	Boston, Mass.
206558		St. s.	CONEMAUGH	3,898	2,967	350.0	46.0	31.0	Frt.	27	1,700	1909	Wyandotte, Mich.	Erie, Pa.
125669		St. s.	Conestoga	1,726	1,562	252.8	36.0	16.2	Frt.	16	473	1878	Cleveland, Ohio	Milwaukee, Wis.
200624	K. S. V. L.	St. s.	CONESTOGA	617	420	158.0	29.1	17.0	Tow.	19	1,000	1904	Sparrow Point, Md.	Philadelphia, Pa.
91106		St. s.	[6] Coney Island	89	79	72.1	18.6	4.4	Pas.	5	.....	1878	Espy, Pa.	New York, N. Y.
127057		St. s.	Coney Island	31	15	51.1	14.5	6.6	Tow.	2	.....	1894	Gravesend, N. Y.	Do.
207209		Ga. s.	Coney Island Rose	12	10	30.0	10.0	2.5	Pas.	3	.....	1909	Vicksburg, Miss.	Vicksburg, Miss.
126470		Ga. s.	Confianza	88	84	78.0	25.5	7.0	Whl.	5	.....	1888	Benicia, Cal.	San Francisco, Cal.
126918		St. s.	Confidence	53	26	68.5	17.1	7.3	Tow.	6	.....	1892	Bordentown, N. J.	New York, N. Y.
127307		St. s.	Confidence	65	33	78.7	18.3	8.0	Pas.	6	.....	1898	Baltimore, Md.	Boston, Mass.
127121		Ga. s.	Confidence	11	8	31.4	11.2	4.5	Fsh.	1	.....	1896	Richardson, Wash.	Juneau, Alaska.
210212		Ga. s.	Confidence	33	22	51.5	16.4	6.1	Fsh.	7	40	1912	Gig Harbor, Wash.	Tacoma, Wash.
206221		Ga. s.	Conjurer	7	6	26.0	11.7	3.8	Fsh.	1	.....	1909	Osterville, Mass.	Edgartown, Mass.
127000		St. s.	Conneaut	62	31	69.0	18.0	10.2	Tow.	4	.....	1893	Buffalo, N. Y.	Buffalo, N. Y.
126559		St. p.	Connecticut ⊙	3,399	1,872	345.5	48.8	18.0	Pas.	151	4,000	1889	Noank, Conn.	Fall River, Mass.
205871		St. s.	CONNELLY BROTHERS	9	6	37.0	10.8	4.5	Frt.	3	10	1908	Buffalo, N. Y.	Buffalo, N. Y.
206518		*Ga. p.	Conner	15	10	57.8	10.0	2.5	Pas.	1	12	1909	Ashport, Tenn.	Memphis, Tenn.
126661		Ga. y.	CONNETQUOT	42	31	71.4	14.6	4.5	Yct.	2	70	1890	City Island, N. Y.	Plattsburg, N. Y.
126645		St. s.	Conqueror	18	9	45.0	13.5	6.0	Tow.	4	.....	1890	Brooklyn, N. Y.	Norfolk, Va.
127533		St. s.	Conqueror	21	14	42.9	14.2	6.5	Tow.	3	.....	1901	Long Island City, N. Y.	New York, N. Y.
209190		Ga. s.	Conqueror	33	22	63.5	16.3	5.3	Fsh.	3	50	1911	Jonesport, Me.	Eastport, Me.
5887		Ga. s.	Conquest	14	13	39.2	14.0	5.2	Fsh.	3	.....	1870	New London, Conn.	Stonington, Conn.
125267		*St. p.	Constance	422	377	161.5	32.0	5.5	Pas.	29	75	1874	San Francisco, Cal.	San Francisco, Cal.
127755		Ga. y.	Constance	124	91	104.0	24.1	11.5	Yct.	12	.....	1903	East Boothbay, Me.	Boston, Mass.
205147		Ga. y.	Constance	18	15	55.3	10.0	4.0	Yct.	3	30	1908	New York, N. Y.	Savannah Ga.
206392		Ga. s.	Constance	10	7	38.0	12.0	3.4	Fsh.	4	36	1909	Dunkirk, N. Y.	Dunkirk, N. Y.
207072		Ga. s.	Constance	15	10	37.5	10.8	4.6	Pas.	1	27	1909	Winslow, Wash.	Pt. Townsend, Wash.
127625		Ga. s.	Constellation	137	89	107.6	25.4	11.2	Fsh.	24	100	1902	Essex, Mass.	Gloucester, Mass.
4380		St. s.	Constitution	96	48	89.6	18.8	8.0	Tow.	7	.....	1864	Clayton, N. Y.	Duluth, Minn.
86507		St. s.	[7] Constitution	46	35	72.0	16.5	9.0	Tow.	6	.....	1900	Green Bay, Wis.	Do.
205983		Ga. s.	Constitution	48	36	75.0	17.7	2.9	Pas.	3	50	1909	Holly Hill, Fla.	St. Augustine, Fla.

[1] Formerly st. s. Fleetwood.
[2] Formerly slp. Julia E.
[3] Formerly st. s. Wm. H. Payne.
[4] Formerly st. s. Norfolk.
[5] Formerly st. y. Embla.
[6] Formerly st. s. { *a* Modjeska. *b* Storm Signal. *c* Island Belle. *d* Amanda.
[7] Formerly st. s. Gladys Nau.
† Composite.

Merchant STEAM Vessels of the United States—Continued.

Official No.	Signal letters.	Rig.	Name of vessel.	Gross tonnage.	Net tonnage.	Length.	Breadth.	Depth.	Service.	Crew.	Indicated horsepower.	When built.	Where built.	Home port (where permanent document issues).
						Feet.	Feet.	Feet.						
126945		St. y.	Contaluta	38	19	75.2	13.0	5.0	Yct.	3		1893	Detroit, Mich	Detroit, Mich.
126038		Ga. s.	Contest	12	12	38.1	16.8	4.0	Oys.	1		1882	Northport, N. Y	Bridgeport, Conn.
201902	K. T. S. N.	St. s.	Continental	82	55	84.8	17.6	8.0	Msc.	5		1905	Port Jefferson, N. Y	Do.
206405		Ga. s.	Continental	10	7	36.7	11.6	4.9	Tow.	1	75	1909	Stockton, Cal	San Francisco, Cal.
209198		Ga. s.	Continental	33	22	63.5	16.3	5.3	Fsh.	2	50	1908	Jonesport, Me	Eastport, Me.
204889	K.W.M.J.	Ga. s.	Contra Costa	832	497	190.1	37.2	13.3	Frt.	8	500	1908	San Francisco, Cal	San Francisco, Cal.
209102		Ga. s.	Contractor	9	6	30.8	10.3	4.1	Pas.	2	15	1909	Tunis Mills, Md	Baltimore, Md.
201026		*St. p.	Control	103	65	118.5	27.4	4.6	Tow.	10	350	1904	Jeffersonville, Ind	St. Louis, Mo.
125182		St. s.	*Convoy*	78	39	89.5	19.0	9.2	Tow.	8		1873	Philadelphia, Pa	Baltimore, Md.
126337		Ga. s.	Convoy	20	13	46.4	16.1	4.0	Fsh.	12		1886	Lenoxville, N. C	Beaufort, N. C.
126468		*St. p.	Convoy	170	170	146.0	26.5	8.7	Tow.	11	421	1888	Madison, Ind	Cincinnati, Ohio.
209451		Ga. s.	Convoy	14	12	37.0	15.3	5.0	Oys.	2	25	1911	Tottenville, N. Y	Patchogue, N. Y.
127350		Ga. s.	Cooch	35	26	65.0	17.4	5.3	Fsh.	11		1899	Beaufort, N. C	Beaufort, N. C.
126735		St. p.	*Cooper's Point*	389	261	141.2	30.0	7.7	Fer.	5	453	1879	Wilmington, Del	Camden, N. J.
126223	K.C.M.T.	St. s.	Coos Bay	544	403	180.5	27.0	14.0	Pas.	26	280	1884	Marshfield, Oreg	San Francisco, Cal.
126700		St. s.	Coos River	16	8	44.6	11.6	5.1	Pas.	2		1890	do	Coos Bay, Oreg.
127267		Ga. s.	Coot	8	7	30.8	9.5	2.5	Pas.	1		1898	Jamesport, N. Y	Sag Harbor, N. Y.
204191		Ga. y.	Cooter	16	11	42.0	16.5	2.5	Yct.	2		1906	Jacksonville, Fla	Jacksonville, Fla.
206472		Ga. s.	Copia	11	5	43.4	11.4	4.0	Fsh.	1		1909	Friendship, Me	S. W. Harbor, Me
204268		Ga. s.	Copper Nugget	8	5	29.0	8.7	2.5	Frt.	2		1906	Valdez, Alaska	Valdez, Alaska.
126783		Ga. s.	Coquette	8	8	33.7	13.3	3.7	Fsh.	1		1891	Matagorda, Tex	Port Lavaca, Tex.
205472		St. s.	Coquille	63	46	76.7	15.7	7.9	Pas.	3	160	1908	Coquille, Oreg	Coos Bay, Oreg.
127163	K.M.V.Q.	St. s.	Coquille River	415	265	146.2	34.2	12.4	Pas.	20	260	1896	Prosper, Oreg	San Francisco, Cal.
127746		Ga. s.	Cora	13	9	40.6	9.8	3.8	Pas.	1		1903	Astoria, Oreg	Astoria, Oreg.
204099		*St. p.	Cora	56	56	94.0	20.4	3.6	Frt.	5	30	1907	Abbeville, Ga	Brunswick, Ga.
204723		Ga. s.	Cora	6	6	24.7	11.4	4.0	Fsh.	1		1907	Osterville, Mass	Chatham, Mass.
205656		Ga. s.	Cora	8	8	24.6	11.6	4.0	Pas.	1	6	1898	Westport, Mass	Fall River, Mass.
207296		Ga. s.	Cora	17	11	41.4	14.0	5.4	Frt.	2	20	1910	Odessa, Del	Bridgeton, N. J.
209356		Ga. p.	Cora	10	10	55.3	12.4	2.4	Fer.	2	10	1911	Webb City, Ark	Memphis, Tenn.
207801		Ga. s.	Cora II	15	9	40.4	10.3	5.0	Pas.	2	20	1910	Cape May, N. J	Somers Point, N. J.
204414		*Ga. p.	Cora Belle	13	13	35.0	11.0	8.5	Tow.	2		1907	Covington, Tenn	Memphis, Tenn.
126563		Ga. s.	Cora D	8	7	29.9	10.6	5.6	Fsh.	3		1890	Swans Island, Me	Mt. Desert Ferry, Me.
204734		Ga. s.	Cora Edna	9	7	36.7	8.8	2.7	Frt.	1		1907	Fernandina, Fla	Fernandina, Fla.
208599		*Ga. p.	Cora Lee	14	14	42.0	9.3	7.3	Pas.	1		1906	St. Charles, Ark	Memphis, Tenn.
209717		Ga. s.	Cora Lee	12	11	47.6	12.0	3.0	Pas.	2		1911	Fillmore City, Ky	Cairo, Ill.
201642		Ga. s.	Cora Price	9	9	35.4	12.0	3.2	Pas.	1		1902	Orange, Tex	Galveston, Tex.
126228		St. s.	Cora A. Sheldon	54	27	65.1	16.6	9.2	Tow.	8		1884	Saugatuck, Mich	Marquette, Mich.
207698		*St. p.	Cora L. Roberts	157	157	133.0	30.7	5.6	Frt.	6		1910	Helena, Ark	Memphis, Tenn.
125369		St. s.	Cora L. Staples	92	46	100.0	20.3	6.2	Tow.	9		1872	Wilmington, Del	Fall River, Mass.
125598		St. s.	Cora P. White	98	49	95.4	18.7	9.0	Fsh.	21		1877	Fall River, Mass	Somers Point, N. J.
126451		Ga. s.	Cora T. Ruark	12	5	39.0	14.0	3.5	Msc.	2		1875	Dorchester County, Md	Newport News, Va.
126454		Ga. s.	Cora and Albert	7	6	27.0	12.5	3.7	Pas.	0	15	1887	Edgartown, Mass	Providence, R. I.
127129		St. s.	Coralia	4,330	3,351	413.2	48.0	24.0	Frt.	23	1,350	1896	Cleveland, Ohio	Duluth, Minn.
201338		Ga. s.	[1]Corbett	14	13	47.2	13.8	2.4	Pas.	1		1904	Wilmington, N. C	St. Augustine, Fla.
201065		St. s.	Cordova	18	12	41.0	11.8	4.7	Frt.	3	35	1904	Klinquam, Alaska	Ketchikan, Alaska.
209655	L. C. H. P.	St. s.	Cordova ⊙	2,273	1,406	238.7	41.2	20.9	Pas.	27	1,200	1912	Wilmington, Del	Wilmington, Del.
205627		Ga. s.	Cordova II	7	7	29.0	6.5	4.0	Fer.	1	5	1908	Clinton, Iowa	Rock Island, Ill.
127356		St. s.	Corinna	45	33	64.1	15.6	6.2	Pas.	6		1899	Portland, Me	Portland, Me.
127592		Ga. s.	Corinne	21	14	43.8	15.7	4.3	Tow.	3		1901	Key West, Fla	St. Augustine, Fla.
207087		Ga. s.	Corinne	15	10	46.4	10.8	3.5	Pas.	1	30	1909	Tacoma, Wash	Tacoma, Wash.
127124	K. M. P. T.	Ga. y.	Corinthia	27	24	66.8	11.7	5.0	Yct.	4		1896	New York, N. Y	Philadelphia, Pa.
206537	L. B. F. S.	Ga. y.	Corinthia	66	45	78.7	14.4	7.1	Yct.	4	160	1909	do	New York, N. Y.
210187		*St. p.	Corker	100	100	130.0	30.0	3.7	Pas.	10	125	1912	Jeffersonville, Ind	Cincinnati, Ohio.
201449		Ga. s.	Cormorant	11	5	43.2	11.2	4.7	Fsh.	4		1893	Gloucester, Mass	Boothbay, Me.
92880	K. N. J. W.	St. y.	[2]Cornelia	59	40	87.7	15.1	8.4	Yct.	2		1898	New York, N. Y	Chicago, Ill.
126920		St. s.	Cornelia	41	21	66.2	16.2	7.3	Tow.	4		1881	Tottenville, N. Y	Portland, Me.
126018		St. s.	Cornelia	38	19	61.6	16.0	8.3	Pas.	4		1882	Buffalo, N. Y	Oswego, N. Y.
203402		St. s.	Cornelia	285	163	128.0	30.9	9.1	Frt.	7		1906	Noank, Conn	New York, N. Y.
127417		St. s.	Cornelia Cook	51	27	73.6	18.4	5.6	Tow.	7		1900	Portland, Oreg	Seattle, Wash.
204028		Ga. s.	Cornelia Pauline	9	7	46.0	14.3	2.8	Msc.	2		1907	Bon Secour, Ala	Mobile, Ala.
125890		St. s.	Cornelius Van Cott	41	26	64.3	14.5	5.9	Tow.	4		1881	Brooklyn, N. Y	New York, N. Y.
205535		St. s.	Cornelius W. Lawrence.	172	117	92.8	22.4	11.5	Fbt.	8	600	1908	Newburgh, N. Y	Do.
86017		St. s.	[3]Cornell	65	32	72.0	17.4	10.0	Tow.	5		1888	Buffalo, N. Y	Buffalo, N. Y.
27451		St. s.	Cornell	5,082	3,986	454.0	50.2	24.5	Frt.	24	2,000	1900	South Chicago, Ill	Duluth, Minn.
200400		St. s.	Cornell	435	296	149.7	28.1	15.2	Pas.	12		1902	Shooter Island, N. Y	Albany, N. Y.
208766		Ga. s.	Cornell	12	8	28.4	9.2	4.6	Pas.	2	20	1911	San Pedro, Cal	Los Angeles, Cal.
126430		Ga. s.	Cornet	11	10	38.3	15.9	3.4	Fsh.	4		1887	Atlantic City, N. J	Somers Point, N. J.
204980		St. s.	Corning	204	102	89.0	25.1	12.2	Tow.	7	600	1908	Newport News, Va	New York, N. Y.
3227		Ga. y.	[4]Corona	42	36	91.0	13.0	5.2	Yct.	4		1882	Providence, R. I	Do.
81564		*St. p.	[5]Corona	356	356	156.0	36.0	6.0	Fer.	10		1897	Jeffersonville, Ind	Louisville, Ky.
126505		St. s.	Corona	2,408	1,828	299.5	40.8	21.0	Frt.	20	1,200	1888	Cleveland, Ohio	Duluth, Minn.
126850		St. s.	Corona	51	18	64.3	17.0	6.0	Tow.	5		1892	Duluth, Minn	Do.

[1] Formerly ga. s. Charlotte Cause.

[2] Formerly st. y. {a Margaret. b Laurita.

[3] Formerly st. s. Grace Danforth.

[4] Formerly st. y. Barracuda.

[5] Formerly *st. p. W. C. Hite.

Merchant STEAM Vessels of the United States—Continued.

Official No.	Signal letters.	Rig.	Name of vessel.	Gross tonnage.	Net tonnage.	Length.	Breadth.	Depth.	Service.	Crew.	Indicated horsepower.	When built.	Where built.	Home port (where permanent document issues).
						Feet.	Feet.	Feet.						
126939		St. s.	Corona	23	12	51.4	12.7	5.2	Tow.	4		1892	Astoria, N. Y	Baltimore, Md.
205585		*St. p.	Corona	16	10	57.1	16.6	3.0	Pas.	8	75	1908	Alva, Fla	Key West, Fla.
207806		Ga. s.	Corona	36	19	59.0	16.2	9.9	Fsh.	10	50	1910	Seattle, Wash	Pt. Townsend, Wash.
210098		Ga. y.	Corona	13	8	41.8	10.4	4.8	Yct.	1	40	1909	Manitowoc, Wis	Chicago, Ill.
210099		Ga. y.	Corona II	14	10	41.2	9.2	3.8	Yct.	1	40	1909	St. Joseph, Mich	Do.
126373		St. p.	Coronado	308	222	100.0	26.0	9.2	Fer.	5	75	1886	San Francisco, Cal	San Diego, Cal.
127468	K. Q. H. T.	St. s.	Coronado ⊙	578	381	186.1	36.2	12.5	Pas.	21	550	1900	Aberdeen, Wash	San Francisco, Cal.
127714		*Ga. p.	Coronado	10	10	67.0	13.0	1.4	Msc.	2		1902	West Economy, Pa	Nashville, Tenn.
202075		Ga. y.	Coronet	57	39	80.9	14.0	5.9	Yct.	4		1905	New York, N. Y	New York, N. Y.
208330	L. B. S. V.	St. s.	Corozal	3,063	1,942	335.0	46.8	22.7	Frt.	32	1,500	1911	Newport News, Va	Do.
208175	L. B. R. N.	St. s.	Correction	778	422	159.7	36.5	12.0	Pas.	14		1910	Noank, Conn	Do.
202437		Ga. s.	Corrin	7	5	33.0	9.5	4.6	Tow.	2		1905	Carolina City, N. C	Newbern, N. C.
126184		St. s.	*Corsair*	95	47	82.5	18.0	8.5	Tow.	9		1884	Camden, N. J	Pittsburgh, Pa.
127327		Ga. s.	Corsair	11	8	37.5	12.1	3.5	Wat.	1		1899	Brunswick, Ga	Brunswick, Ga.
127328	K. N. W. S.	St. y.	Corsair ⊙	1,136	772	270.0	33.3	20.9	Yct.	52	4,550	1899	Newburgh, N. Y	New York, N. Y.
203585		Ga. s.	Corsair	15	10	53.8	13.1	4.6	Msc.	2		1906	Puyallup, Wash	Cordova, Alaska.
203948		Ga. s.	Corsair	14	13	38.0	14.0	5.1	Fsh.	2		1907	Friendship, Me	New York, N. Y.
208712		Ga. y.	Corsair	18	12	43.8	11.0	5.3	Yct.	1	24	1911	Tacoma, Wash	Tacoma, Wash.
126023		St. s.	*Corsica*	368	306	145.5	26.2	7.5	Pas.	21	293	1882	Wilmington, Del	Baltimore, Md.
126474		St. s.	*Corsica*	2,364	1,786	299.5	40.8	21.0	Frt.	21	1,200	1888	Cleveland, Ohio	Duluth, Minn.
24964		St. s.	[1] Cortland	80	40	87.1	19.6	10.0	Tow.	4		1868	Brooklyn, N. Y	New York, N. Y.
161077		St. s.	[2] Cortland	48	33	58.2	17.3	6.6	Pas.	4		1895	Buffalo, N. Y	Oswego, N. Y.
127423		St. s.	[3] Corwin ⊙	447	239	138.0	24.0	13.2	Pas.	12		1876	Portland, Oreg	Boston, Mass.
91664	K. C. J. D.	St. y.	[4] Cosette	42	21	80.0	12.8	7.8	Yct.	4		1884	Bristol, R. I	Jacksonville, Fla.
201592		Ga. y.	Cosme	6	6	33.8	10.9	4.4	Yct.	1	10	1904	Stamford, Conn	New York, N. Y.
126741	K. J. N. P.	St. s.	Costa Rica	1,783	1,166	221.5	36.0	19.3	Pas.	38	700	1891	Chester, Pa	Do.
204679		Ga. s.	Coston	25	11	55.0	15.8	4.0	Msc.	4		1907	Pocomoke City, Md	Newport News, Va.
208928		*Ga. p.	Cottonwood	13	10	49.2	10.5	3.0	Pas.	2	20	1911	Cottonwood Point, Mo	Memphis, Tenn.
5418		Ga. s.	[5] Count Pulaski	12	11	33.0	12.7	5.2	Pas.	1		1867	Bristol, R. I	New York, N. Y.
126291		*St. p.	Courier	296	296	163.8	32.2	4.6	Pas.	18	347	1885	Freedom, Pa	Wheeling, W. Va.
127179	K. N. B. L.	St. y.	Courier	65	44	91.3	15.8	8.5	Yct.	9		1897	South Boston, Mass	Boston, Mass.
207712		Ga. s.	Court House	14	12	37.3	10.6	4.0	Pas.	1	20	1910	Westville, N. J	Philadelphia, Pa.
206926		St. s.	Courtney L	48	33	61.0	16.0	8.0	Fsh.	5	55	1909	Lorain, Ohio	Chicago, Ill.
127397	K. P. Q. G.	St. s.	Covington	401	196	135.0	27.5	15.7	Pas.	16	900	1899	Philadelphia, Pa	New York, N. Y.
125678		St. p.	Coxsackie	77	41	66.4	33.4	7.4	Fer.	3		1878	New Baltimore, N. Y	Albany, N. Y.
127191	K. N. C. B.	Ga. y.	Coyote	44	30	72.5	14.0	7.4	Yct.	3		1897	Long Island City, N. Y	Fall River, Mass.
208843		Ga. s.	Coyote	6	5	35.0	10.0	3.5	Frt.	1	12	1909	Cambridge, Md	Crisfield, Md.
127195		Ga. s.	Cozy	39	27	61.2	23.5	4.3	Frt.	1		1897	Northport, N. Y	Patchogue, N. Y.
205994		Ga. s.	Craftsman	7	5	37.5	9.6	2.6	Frt.	1	15	1909	Wanchese, N. C	Manteo, N. C.
202136		St. s.	Craig	32	21	53.0	15.0	7.0	Tow.	4	190	1905	Toledo, Ohio	Toledo, Ohio.
202704		St. s.	Cranford	1,197	814	191.4	44.0	15.8	Fer.	8	1,500	1905	Wilmington, Del	New York, N. Y.
208088		Ga. s.	Crawford	6	5	24.0	8.4	2.8	Fsh.	2	6	1902	St. James, Mich	Grand Haven, Mich.
205173		Ga. s.	Cream	9	7	42.2	9.6	2.3	Frt.	2	20	1907	Henrici Landing, Wash	Portland Oreg.
200217		St. s.	Credenda	34	23	57.0	16.5	6.4	Tow.	5		1903	Paulsboro, N. J	Camden, N. J.
126243		St. s.	Creedmoor	19	11	52.6	14.0	5.0	Pas.	2		1884	Brewer, Me	Deer Isle, Me.
202902		Ga. s.	Creel	14	10	50.0	12.8	4.7	Frt.	0	30	1906	Decatur, Wash	Pt. Townsend, Wash.
204256	K. W. D. R.	†St. s.	Creole ⊙	6,754	4,302	407.0	53.0	26.7	Pas.	138		1907	Quincy, Mass	New York, N. Y.
75486		*St. p.	[6] Crescent	239	239	144.0	28.0	5.0	Tow.	15		1871	Pittsburgh, Pa	Pittsburgh, Pa.
115279		St. s.	[7] Crescent	68	46	71.9	18.0	8.0	Tow.	5		1872	Philadelphia, Pa	New York, N. Y.
126641		St. s.	Crescent	71	50	77.2	16.1	6.0	Frt.	2		1890	Grand Haven, Mich	Duluth, Minn.
126896		St. s.	Crescent	9	6	49.4	10.6	2.6	Fsh.	1		1892	Tacoma, Wash	Pt. Townsend, Wash.
127013		St. s.	Crescent	253	139	121.5	23.5	6.9	Pas.	8	100	1893	Jacksonville, Fla	Jacksonville, Fla.
127138		St. s.	Crescent	33	20	67.8	12.2	3.4	Tow.	7	15	1896	Bridgeton, N. J	Norfolk, Va.
127219		Ga. s.	Crescent	21	14	49.9	15.3	5.3	Pas.	1		1897	Coupeville, Wash	Pt. Townsend, Wash.
127543		Ga. s.	Crescent	14	12	46.5	13.6	3.9	Oys.	1		1901	Rockaway Beach, N. Y	Newport, R. I.
201171		Ga. s.	Crescent	13	9	37.5	14.0	6.1	Fsh.	2		1904	Friendship, Me	Provincetown, Mass.
201416		Ga. s.	Crescent	14	7	45.3	13.9	4.0	Oys.	2	20	1904	Bowlers, Va	Tappahannock, Va.
201907		*Ga. p.	Crescent	14	7	51.0	14.5	2.9	Frt.	3		1905	Westwego, La	New Orleans, La.
203273		Ga. s.	Crescent	14	12	34.4	11.4	4.0	Yct.	1	10	1905	Groton, Conn	New London, Conn.
207404		St. s.	Crescent	385	297	135.0	34.0	9.6	Frt.	5	200	1910	Buffalo, N. Y	Buffalo, N. Y.
206160		St. s.	Crescent	22	15	57.5	10.6	2.8	Pas.	2		1909	Bonners Ferry, Idaho	Great Falls, Mont.
209589		Ga. s.	Crescent	14	9	58.4	12.4	2.0	Oys.	2	21	1912	Grand Chenier, La	Brashear, La.
209935		Ga. s.	Crescent	11	9	35.0	12.0	3.6	Pas.	1	24	1899	La Porte, Tex	Houston, Tex.
209974		Ga. y.	Crescent	11	8	50.0	8.5	2.5	Yct.	1	60	1890	Brooklyn, N. Y	Cape Vincent, N. Y.
127186		Ga. s.	Crescent Beach	22	20	45.6	16.7	5.5	Frt.	3		1897	Greenport, N. Y	Fall River, Mass.
127176		St. s.	Crescent City	4,213	3,675	406.0	48.2	23.9	Frt.	24	1,600	1897	Chicago, Ill	Duluth, Minn.
127728		Ga. s.	Crescent City	6	5	34.6	12.4	3.2	Oys.	2		1902	Morgan City, La	Brashear, La.
145134		St. p.	[8] Crescent City	154	107	107.0	22.8	6.0	Pas.	14		1877	Northport, N. Y	Apalachicola, Fla.
127705		Ga. s.	Crescite	14	10	46.6	14.0	3.4	Oys.	4		1902	Bridgeport, Conn	Bridgeport, Conn.
92362		St. s.	[9] Cresco	90	45	84.0	20.4	8.0	Tow.	6		1891	Berkley, Va	Philadelphia, Pa.
110529		St. s.	[10] Cresswell	35	15	56.0	15.0	5.8	Tow.	4		1882	East Saginaw, Mich	Buffalo, N. Y.
127432		St. s.	Crest	99	67	91.2	20.0	5.9	Pas.	4		1900	Tacoma, Wash	Tacoma, Wash.

[1] Formerly st. s. Titan.
[2] Formerly st. s. Katharine T. Wilbur.
[3] Formerly U. S. R. C. Thomas Corwin.
[4] Formerly st. y. Marina.
[5] Formerly ga. s. Clytie.
[6] Formerly st. s. Joseph A. Stone.
[7] Formerly st. s. Sammie.
[8] Formerly st. p. {a Tourist. b Harry Hill.
[9] Formerly st. s. Mercy B.
[10] Formerly st. s. Robert Boyd.
† Turbine.

Merchant STEAM Vessels of the United States—Continued.

Official No.	Signal letters.	Rig.	Name of vessel.	Gross tonnage.	Net tonnage.	Length.	Breadth.	Depth.	Service.	Crew.	Indicated horsepower.	When built.	Where built.	Home port (where permanent document issues).
						Feet.	Feet.	Feet.						
203077		Ga. s.	Crest	8	6	30.7	9.2	3.6	Pas.	0		1906	Somerset, Mass	Fall River, Mass.
208553	L. B. V. J.	St. s.	CREST	244	113	114.3	22.5	11.6	Fsh.	18	450	1911	Quincy, Mass	Boston, Mass.
85715	J. W. B. H.	St. s.	[1] *Cretan* ⊙	2,350	1,651	267.0	40.5	16.4	Pas.	34	1,800	1882	Chester, Pa	Baltimore, Md.
204587		St. s.	CRETE	6,189	4,764	480.0	52.0	30.0	Frt.	18	1,600	1907	Lorain, Ohio	Cleveland, Ohio.
126910		Ga. s.	Cricket	12	11	29.2	13.2	5.2	Msc.	1		1892	Harrison, N. J	New York, N. Y.
127770		Ga. y.	Cricket	19	11	44.7	13.2	5.3	Yct.	2	38	1903	Wilmington, Cal	Los Angeles, Cal.
209555		Ga. s.	Cricket	10	7	40.0	10.0	2.8	Frt.	1	16	1912	Seattle, Wash	Seattle, Wash.
126955		St. s.	Cris Grover	56	28	68.8	18.3	9.8	Tow.	4		1893	Buffalo, N. Y	Cleveland, Ohio.
200448	K. S. R. Q.	St. s.	CRISFIELD	236	160	110.5	24.1	12.6	Tow.	16	604	1903	Sparrow Point, Md	Philadelphia, Pa.
201015		Ga. s.	Crisis	8	6	40.0	10.0	3.6	Pas.	1		1903	Patchogue, N. Y	Patchogue, N. Y.
200890	L. C. J. W.	St. y.	CRISTINA	456	272	161.3	26.3	15.0	Yct.	25	500	1912	Wilmington, Del	Boston, Mass.
145934	K. R. S. V.	St. s.	[2] CRISTOBAL ⊙	9,606	6,195	489.5	58.0	28.9	Pas.	98	4,000	1902	Sparrow Point, Md	New York, N. Y.
4919		St. s.	*Croatan*	22	12	53.6	14.8	4.4	Tow.	6		1864	Chester, Pa	Norfolk, Va.
126677		St. s.	[3] CROLONA	163	81	101.2	23.2	9.4	Tow.	6	486	1898	Seattle, Wash	San Francisco, Cal.
126617		St. s.	Crosby	35	17	66.4	15.6	6.8	Tow.	4		1889	Benton Harbor, Mich	Duluth, Minn.
206729		Ga. s.	Crosby No. 1	14	10	37.9	11.5	3.6	Tow.	1	50	1909	Seattle, Wash	Pt. Townsend, Wash.
125893		St. s.	Croton	54	27	64.5	18.4	7.6	Wat.	3		1881	Athens, N. Y	New York, N. Y.
208568		Ga. s.	Croton	15	10	44.7	11.6	5.3	Pol.	2	50	1910	New York, N. Y	Do.
204666		Ga. s.	Crowley No. 1	15	7	46.0	12.5	4.7	Frt.	1	65	1907	San Francisco, Cal	San Francisco, Cal.
204667		Ga. s.	Crowley No. 2	15	7	45.9	12.5	4.7	Frt.	1	65	1907	do	Do.
206933		Ga. s.	Crowley No. 3	9	6	39.9	11.5	4.4	Pas.	1	40	1911	Oakland, Cal	Do.
209204		Ga. s.	Crowley No. 4	9	6	40.0	11.6	4.4	Tow.	1	40	1911	do	Do.
205163		Ga. s.	Crowley No. 5	15	10	49.2	15.2	4.5	Pas.	1	50	1908	do	Do.
205164		Ga. s.	Crowley No. 6	15	10	49.4	16.2	4.0	Pas.	1	50	1908	San Francisco, Cal	Do.
205176		Ga. s.	Crowley No. 7	15	10	49.5	16.2	4.0	Pas.	1	50	1908	do	Do.
205165		Ga. s.	Crowley No. 8	9	6	37.4	10.7	4.9	Pas.	1	20	1908	do	Do.
205166		Ga. s.	Crowley No. 9	9	6	37.3	10.7	4.8	Pas.	1	20	1908	do	Do.
206785		Ga. s.	Crowley No. 11	14	10	43.8	11.3	5.8	Pas.	1	50	1909	Oakland, Cal	Do.
206708		Ga. s.	Crowley No. 14	15	10	50.1	13.5	5.3	Tow.	1	100	1908	San Francisco, Cal	Do.
207465		Ga. s.	Crowley No. 15	15	10	50.0	13.2	5.1	Frt.	1	100	1910	do	Do.
209236		Ga. s.	Crowley No. 16	37	19	62.2	18.0	6.0	Frt.	1	75	1911	do	Do.
202947		*St. p.	Crown Hill	366	134	132.4	26.0	4.6	Tow.	12	100	1906	Jeffersonville, Ind	Cincinnati, Ohio.
126368		St. s.	Cruiser	62	33	70.0	16.0	6.1	Tow.	3		1886	North Bend, Oreg	Portland, Oreg.
126687		*St. p.	CRUISER	341	240	152.0	30.0	5.0	Tow.	23		1890	Pittsburgh, Pa	Pittsburgh, Pa.
127713		*Ga. p.	Cruiser	13	13	50.0	14.6	3.3	Pas.	1		1902	Cincinnati, Ohio	Evansville, Ind.
204076		Ga. s.	Cruiser	10	6	28.0	9.2	3.0	Pas.	1		1907	Fir, Wash	Seattle, Wash.
206191		Ga. y.	[4] Cruiser	46	31	79.8	13.7	6.9	Yct.	3	200	1909	New York, N. Y	Albany, N. Y.
207040		Ga. s.	Cruiser	10	9	34.0	12.0	3.0	Pas.	1	15	1909	Patchogue, N. Y	Patchogue, N. Y.
209345		Ga. s.	Cruiser	8	6	32.7	9.1	3.2	Pas.	1	20	1911	Jacksonville, Fla	Jacksonville, Fla.
125823	K. D. G. T.	Ga. y.	Crusader	71	65	83.2	21.5	8.5	Yct.	3		1880	Brooklyn, N. Y	Newport News, Va.
200869		*St. p.	Crusader	89	89	117.0	23.0	4.1	Tow.	14		1904	Elizabeth, Pa	Pittsburgh, Pa.
206596		Ga. s.	Cruso	207	162	86.6	20.4	8.8	Tow.	2	80	1909	Chicago, Ill	Chicago, Ill.
127194		Ga. s.	Crusoe	14	11	37.0	14.0	4.7	Pas.	1		1897	Freeport, N. Y	New York, N. Y.
127759		Ga. p	Crusoe	14	14	54.0	14.0	2.5	Fer.	1		1902	Congo, W. Va	Wheeling, W. Va.
127747		Ga. s.	Crustacean	13	11	40.9	13.3	5.7	Msc.	2		1903	Bristol, Me	Newport, R. I.
207839		St. s.	Crustacean	12	12	45.0	15.2	4.0	Fsh.	2		1910	Swans Island, Me	Deer Isle, Me.
201562		St. s.	Crystal	25	17	45.0	12.0	3.0	Pas.	2	50	1904	Gig Harbor, Wash	Tacoma, Wash.
202695		St. s.	Crystal	24	16	39.0	10.2	4.9	Fsh.	4	18	1905	Manitowoc, Wis	Milwaukee, Wis.
206669		Ga. y.	Crystal	37	33	58.0	13.4	5.6	Yct.	2	60	1909	St. Joseph, Mich	Fall River, Mass.
201252		Ga. s.	Cub	13	9	35.2	12.2	4.2	Fsh.	2		1904	Douglas, Alaska	Juneau, Alaska.
208750		St. y.	Cub	31	21	64.0	9.6	7.2	Yct.	2	40	1911	Massena, N. Y	Ogdensburg, N. Y.
209060		*Ga. p.	Cub	40	40	64.3	24.2	3.8	Fer.	2	35	1911	Garrison, N. Dak	Pembina, N. Dak.
127524	K. Q. S. M.	St. s.	CUBA ⊙	594	266	150.5	29.4	17.7	Tow.	21	1.050	1901	Bath, Me	Fall River, Mass.
204273		St. s.	Cuckoo	28	16	51.7	13.7	5.3	Tow.	5		1907	Saugatuck, Mich	Grand Haven, Mich.
110501		Ga. s.	[5] Cuevas	32	15	58.6	21.6	3.9	Frt.	3		1881	Madisonville, La	Gulfport, Miss.
85800	K. B. N. R.	St. s.	[6] Culligan	1,748	1,464	263.0	39.1	22.0	Frt.	16	850	1883	West Bay City, Mich	Buffalo, N. Y.
127608		Ga. s.	Cultivator	14	10	44.2	15.5	4.0	Fsh.	2		1902	Quincy, Mass	Provincetown, Mass
15405		St. s.	[7] Cumberland	50	25	75.4	17.5	6.5	Tow.	4		1868	Philadelphia, Pa	Rockland, Me.
125607		Ga. s.	Cumberland	6	6	35.1	10.3	3.4	Frt.	2		1877	Nansemond County, Va	Norfolk, Va.
126918		St. s.	Cumberland	1,601	1,280	251.5	38.3	19.7	Frt.	15	700	1881	Cleveland, Ohio	Cleveland, Ohio.
127257	K. N. H. D.	St. s.	CUMBERLAND	377	209	135.0	27.0	15.0	Tow.	16	810	1898	Baltimore, Md	Baltimore, Md.
127568		Ga. s.	Cumberland	7	7	28.8	10.8	5.7	Fsh.	1		1901	Friendship, Me	S. W. Harbor, Me.
207003		Ga. s.	†Cumberland	18	10	47.2	10.3	3.6	Pas.	3		1909	Gulfport, Miss	Gulfport, Miss.
207368		St. s.	Cumberland	115	57	87.5	20.9	11.2	Tow.	6	500	1910	Rockland, Me	Portland, Me.
208240		Ga. s.	Cumberland	50	34	66.0	17.3	7.2	Plt.	3	50	1910	Morehead City, N. C	Fernandina, Fla.
127488		Ga. s.	Cupid	14	11	45.6	15.9	4.6	Fsh.	4		1900	Patchogue, N. Y	Greenport, N. Y.
208315		Ga. s.	Cupid	9	6	40.3	9.0	6.0	Pas.	2	12	1910	Tarpon, Tex	Corpus Christi, Tex.
208749		Ga. s.	Cupid	21	19	45.6	11.9	4.3	Pas.	2	40	1911	Ashtabula, Ohio	Cleveland, Ohio.
127113	K. M. N. J.	St. s.	CURAÇAO	1,503	895	241.3	38.0	16.3	Pas.	40	1,170	1895	Philadelphia, Pa	New York, N. Y.
207814		Ga. s.	Curio	15	10	44.2	10.4	2.5	Frt.	1	10	1910	McAllister Creek, Wash	Tacoma, Wash.
127086		Ga. s.	Curiosity	34	21	76.7	18.4	3.8	Oys.	4		1894	Patchogue, N. Y	Bridgeport, Conn.
5556		Ga. s.	Curlew	23	22	48.5	17.7	4.0	Frt.	1		1866	Moriches, N. Y	Do.

[1] Formerly st. s. Guyandotte.
[2] Formerly st. s. Tremont.
[3] Formerly st. s. Ernest A. Hamill.
[4] Formerly ga. y. Inspector.
[5] Formerly sch. R. O Elliott.
[6] Formerly st. s. George T. Hope.
[7] Formerly st. s. L. A. Belknap.
† Burned June 2, 1910.

Merchant STEAM Vessels of the United States—Continued.

Official No.	Signal letters.	Rig.	Name of vessel.	Gross tonnage.	Net tonnage.	Length.	Breadth.	Depth.	Service.	Crew.	Indicated horsepower.	When built.	Where built.	Home port (where permanent document issues).
						Feet.	Feet.	Feet.						
127080	.....	Ga. s.	Curlew	26	18	59.4	14.6	6.0	Fsh.	2	80	1895	Millbridge, Me	Machias, Me.
208114	L. B. R. F.	St. s.	CURRIER ⊙	4,711	2,869	370.0	52.1	27.0	Frt.	38	2,100	1910	Quincy, Mass	New York, N. Y.
127282	.....	St. s.	Curtin	85	58	86.5	19.2	8.8	Tow.	4	.....	1898	Cramer Hill, N. J	Camden, N. J.
126696	.....	St. s.	[1] *Curtis Bay*	133	66	90.0	22.3	10.5	Tow.	6	476	1890	Newburgh, N. Y	Baltimore, Md.
207794	.....	Ga. s.	Cycle	13	12	40.0	10.0	4.6	Pas.	2	18	1910	Port Republic, N. J	Somers Point, N. J.
125192	.....	St. s.	[2] Cyclone	128	64	110.6	22.5	9.6	Tow.	6	320	1873	Tottenville, N. Y	New York, N. Y.
125511	.....	St. s.	Cygnet	43	38	62.2	16.4	6.0	Pas.	2	.....	1876	Noank, Conn	Do.
126436	.....	Ga. s.	Cygnet	8	7	32.0	10.8	4.7	Msc.	1	.....	1887	New Rochelle, N. Y	Do.
126713	.....	St. s.	Cygnet	25	12	59.5	13.8	5.4	Pas.	2	.....	1891	Boston, Mass	Camden, N. J.
126829	.....	Ga. s.	Cygnet	6	6	25.9	12.7	3.8	Fsh.	0	.....	1887	Newport, R. I	Newport, R. I.
205604	.....	St. s.	Cygnet	59	40	69.5	15.8	7.2	Pas.	4	65	1908	Indian River, Mich	Grand Haven, Mich.
125900	.....	St. p.	*Cygnus*	857	555	212.6	31.4	11.3	Pas.	21	900	1881	Chester, Pa	New York, N. Y.
127106	K.V.L.W.	St. y.	CYNTHIA	103	70	120.0	17.5	6.6	Yct.	8	350	1895	Detroit, Mich	Do.
127531	.....	St. s.	Cynthia	26	19	52.1	17.6	4.8	Fer.	2	.....	1900	Saybrook, Conn	New Haven, Conn.
207505	.....	Ga. s.	Cynthia	9	8	32.0	10.3	4.2	Fsh.	2	10	1904	Osterville, Mass	Barnstable, Mass.
207314	.....	Ga. s.	Cynthia	15	13	38.6	9.7	5.0	Pas.	1	40	1904	Indian River, Mich	Grand Haven, Mich.
209140	.....	Ga. y.	Cynthia	11	10	35.0	9.0	4.2	Yct.	0	16	1905	Muskegon, Mich	Do.
208277	L. B. S. G.	Ga. y.	Cynthia III	139	112	102.0	20.0	8.9	Yct.	7	200	1911	New York, N. Y	New York, N. Y.
125994	.....	St. s.	*Cynthia No. 8*	108	54	92.4	19.5	9.0	Pas.	7	500	1882	Philadelphia, Pa	Savannah, Ga.
208112	.....	Ga. y.	Cynthiana	25	17	50.0	15.0	5.0	Yct.	2	25	1910	St. Joseph, Mich	Chicago, Ill.
208967	.....	Ga. s.	Cynthie	7	6	27.2	8.7	3.3	Fsh.	2	8	1907	Sturgeon Bay, Wis	Milwaukee, Wis.
127162	.....	St. s.	Cypher	31	21	53.3	16.2	6.6	Pol.	5	.....	1896	South Boston, Mass	Bridgeton, N. J.
126774	.....	St. s.	Cyrene	25	17	94.0	11.6	3.6	Pas.	2	.....	1891	Seattle, Wash	Pt. Townsend, Wash.
207133	.....	Ga. s.	Cyrene	12	6	37.6	11.6	2.7	Msc.	3	.....	1910	Lacy, Ga	Brunswick, Ga.
127025	.....	Ga. s.	Czar	7	7	29.0	13.0	3.6	Pas.	0	7	1894	Warwick, R. I	Providence, R. I.
			D.											
157175	.....	St. s.	D. Dussault	55	39	76.5	18.3	5.0	Drg.	3	.....	1886	Sandusky, Ohio	Toledo, Ohio.
6829	.....	Ga. s.	D. Joline	13	11	40.2	15.4	3.5	Pas.	1	.....	1874	Tottenville, N. Y	New York, N. Y.
6653	.....	*St. p.	*D. Murchison*	249	217	120.0	20.0	5.2	Pas.	6	250	1869	Wilmington, Del	Savannah, Ga.
205934	.....	*Ga. p.	D. W	12	11	60.0	12.0	2.0	Tow.	1	25	1908	Wheeling, W. Va	Wheeling, W. Va.
157257	.....	*St. p.	D. A. Nisbet	64	64	106.8	20.9	3.7	Pas.	16	.....	1880	Evansville, Ind	Evansville, Ind.
201498	.....	Ga. s.	D. A. Trumpour	9	5	40.0	9.3	3.8	Fsh.	3	.....	1904	Au Gres, Mich	Port Huron, Mich.
203182	.....	Ga. y.	D. B. C. III	30	25	59.4	11.6	4.6	Yct.	2	.....	1906	Muskegon, Mich	Detroit, Mich.
208706	.....	St. s.	D. C. Shaw	64	43	77.0	19.4	8.7	Tow.	5	300	1911	Toledo, Ohio	Toledo, Ohio.
6997	.....	St. p.	D. D. Kelley	550	275	150.5	33.2	12.2	Pas.	6	.....	1879	Boston, Mass	Boston, Mass.
203713	.....	Ga. s.	D. E. Christian	8	6	36.0	9.2	4.2	Pas.	1	25	1906	Detroit, Mich	Sandusky, Ohio.
157391	.....	Ga. s.	D. G. Callis	13	6	47.0	13.8	3.6	Msc.	2	.....	1893	Poquoson, Va	Newport News, Va.
157696	.....	St. s.	D. G. KERR ⊙	5,531	3,991	468.0	52.0	28.0	Frt.	24	1,800	1903	West Superior, Wis	Duluth, Minn.
208489	.....	Ga. s.	D. H. Penton	12	7	42.0	10.3	4.0	Plt.	3	50	1911	Morehead City, N. C	Wilmington, N. C.
200602	.....	St. s.	D. J. Swenie	143	71	98.2	23.4	10.4	Frb.	12	500	1886	Chicago, Ill	Chicago, Ill.
6830	.....	St. s.	D. K. Neal	37	19	57.0	16.8	6.5	Tow.	4	.....	1873	Brooklyn, N. Y	Norfolk, Va.
6939	.....	St. s.	D. M. Key	16	8	50.7	12.0	5.2	Tow.	3	.....	1877	Glenwood, N. Y	Washington, D. C.
96476	K.P.N.T.	St. s.	[3] *D. N. Luckenbach*	2,929	1,851	330.2	38.3	20.2	Frt.	28	1,304	1883	Newcastle, England	New York, N. Y.
157271	.....	St. s.	D. N. Runnels	37	18	58.9	15.3	6.9	Tow.	3	.....	1890	Port Huron, Mich	Detroit, Mich.
203979	.....	St. s.	D. O. MILLS	6,598	4,850	532.0	58.2	32.0	Frt.	18	1,800	1907	Ecorse, Mich	Cleveland, Ohio.
27687	.....	St. s.	[4] D. P. Perry	37	29	74.8	14.4	5.6	Pas.	4	130	1902	Manitowoc, Wis	Grand Haven, Mich.
157509	.....	*St. p.	D. R. Campbell	718	409	176.1	35.4	5.9	Pas.	27	700	1898	Seattle, Wash	St. Michael, Alaska.
203676	.....	St. s.	D. R. HANNA	7,023	5,491	532.0	56.0	31.0	Frt.	18	1,760	1906	Lorain, Ohio	Cleveland, Ohio.
157388	.....	Ga. s.	D. R. Meekins	8	6	49.0	12.4	3.0	Oys.	2	.....	1893	Taylors Island, Md	Annapolis, Md.
157390	.....	St. s.	D. S. Arnott	93	46	78.5	20.5	9.7	Tow.	7	500	1893	Tottenville, N. Y	New York, N. Y.
157378	.....	St. s.	D. T. Helm	64	32	68.0	18.0	9.3	Tow.	5	.....	1893	Benton Harbor, Mich	Duluth, Minn.
205762	.....	*St. p.	D. T. Lane	135	135	141.3	29.0	4.3	Tow.	18	500	1908	Danan, W. Va	Cincinnati, Ohio.
200550	.....	St. s.	D. W. Hughes	7	7	41.0	8.5	4.6	Tow.	3	.....	1903	Chattanooga, Tenn	Chattanooga, Tenn.
204366	.....	Ga. s.	D. Y. C. III	13	11	46.5	10.6	3.6	Fer.	1	.....	1907	Detroit, Mich	Detroit, Mich.
208506	.....	Ga. s.	D & T	14	10	60.0	10.5	3.0	Oys.	2	24	1911	Morgan City, La	Brashear, La.
203691	K.V.R.Q.	Ga. y.	Dacota	36	30	55.8	13.3	7.3	Yct.	2	.....	1906	Long Island City, N. Y	Washington, D. C.
208968	.....	Ga. s.	Dahlia	8	7	27.0	8.8	3.4	Fsh.	3	7	1910	Gills Rock, Wis	Milwaukee, Wis.
93019	.....	St. s.	[5] Dailey	9	6	41.8	12.5	3.6	Tow.	1	.....	1900	Toledo, Ohio	Sandusky, Ohio.
157004	.....	St. s.	Daisy	10	5	37.0	12.4	4.2	Tow.	2	.....	1880	Brooklyn, N. Y	New York, N. Y.
157014	.....	St. s.	Daisy	33	16	60.1	13.4	5.4	Frt.	5	.....	1880	New Orleans, La	New Orleans, La.
157245	.....	St. s.	Daisy	6	5	34.0	10.3	4.0	Oys.	1	.....	1889	Patchogue, N. Y	Bridgeport, Conn.
157339	.....	Ga. y.	Daisy	31	30	49.2	11.2	4.0	Yct.	3	.....	1896	New London, Conn	Fall River, Mass.
157479	.....	St. s.	Daisy	30	20	69.0	12.0	4.5	Tow.	2	.....	1897	Peekskill, N. Y	New York, N. Y.
157642	.....	Ga. s.	Daisy	12	6	45.2	16.6	3.3	Frt.	1	.....	1901	Smyrna, N. C	Newbern, N. C.
157681	.....	Ga. s.	Daisy	26	18	55.9	15.9	5.7	Fsh.	6	.....	1902	Ballard, Wash	Seattle, Wash.
200507	.....	*St. p.	Daisy	17	17	75.0	14.0	2.0	Pas.	8	.....	1903	Antiquity, Ohio	Wheeling, W. Va.
201168	K. T. G. L.	Ga. y.	Daisy	46	42	69.2	18.0	5.7	Yct.	3	.....	1904	Toms River, N. J	Tampa, Fla.
203044	K. V. H. S.	Ga. y.	Daisy	85	78	85.7	16.6	7.2	Yct.	5	.....	1906	New Rochelle, N. Y	Memphis, Tenn.
204901	.....	Ga. s.	Daisy	12	8	42.4	12.8	4.5	Frt.	3	20	1908	Barrel Landing, S. C	Beaufort, S. C.
205082	K.W.P.C.	St. s.	Daisy	679	379	175.0	38.7	14.0	Frt.	20	375	1908	Bandon, Oreg	San Francisco, Cal.

[1] Formerly st. s. { a Chauncey M. Depew. b New York Central No. 2. c Gerard H. Keller, jr.

[2] Formerly st. s. Cyclops.

[3] Formerly { a British st. s. Lilburn Tower. b Spanish st. s. Pedro. c st. s. Hector.

[4] Formerly st. s. York.

[5] Formerly st. s. Miller Bros.

MERCHANT STEAM VESSELS OF THE UNITED STATES—Continued.

Official No.	Signal letters.	Rig.	Name of vessel.	Gross tonnage.	Net tonnage.	Length.	Breadth.	Depth.	Service.	Crew.	Indicated horsepower.	When built.	Where built.	Home port (where permanent document issues).
						Feet.	Feet.	Feet.						
205785	.....	Ga. s.	Daisy	8	5	38.0	12.0	2.8	Frt.	3	30	1908	Point Pleasant, La.	New Orleans, La.
207777	.....	Ga. s.	Daisy	6	5	23.0	7.6	3.2	Fsh.	3	6	1900	Northport, Mich.	Grand Haven, Mich.
208174	.....	St. s.	[1] Daisy	37	25	69.0	16.6	5.5	Pas.	5	100	1910	Tottenville, N. Y.	New York, N. Y.
209414	.....	*Ga. p.	Daisy	12	11	45.0	10.0	3.0	Pas.	2	20	1909	Hickman, Ky.	Cairo, Ill.
210100	.....	Ga. y.	Daisy	13	9	36.6	8.4	3.2	Yct.	1	20	1899	Holland, Mich.	Chicago, Ill.
208747	K.V.S.F.	St. s.	Daisy Freeman	613	436	173.5	38.6	13.3	Frt.	22	.....	1906	Fairhaven, Cal.	San Francisco, Cal.
209439	L.C.G.J.	St. s.	Daisy Gadsby	818	478	189.5	41.1	14.3	Frt.	18	550	1911	Hoquiam, Wash.	Do.
208356	.....	Ga. s.	Daisy L.	12	11	32.8	10.3	4.0	Frt.	2	14	1911	Charleston, S. C.	Charleston, S. C.
202221	K.T.W.J.	St. s.	Daisy Mitchell	612	395	171.0	37.3	13.1	Pas.	20	.....	1905	Fairhaven, Cal.	San Francisco, Cal.
208271	.....	*Ga. p.	Daisy Wamsley	10	10	50.7	12.8	2.1	Tow.	2	.....	1906	Rome, Ohio.	Cincinnati, Ohio.
157050	.....	St. s.	Daisy E. Smith	69	34	65.4	20.0	5.2	Oys.	6	.....	1881	New Haven, Conn.	Bridgeport, Conn.
157021	.....	St. p.	Dakota	553	407	147.0	34.9	12.0	Fer.	6	400	1880	Brooklyn, N. Y.	New York, N. Y.
207330	.....	*St. p.	Dalles City	345	284	151.0	27.3	6.8	Pas.	27	750	1910	Portland, Oreg.	Portland, Oreg.
117153	.....	St. s.	[2] Dalzelline	135	92	92.0	22.4	11.0	Pas.	7	300	1902	Noank, Conn.	New York, N. Y.
115163	.....	St. s.	[3] Damarin	55	35	67.6	13.7	7.2	Pas.	5	.....	1873	Bath, Me.	Bath, Me.
205536	.....	Ga. s.	Damfino	13	10	49.3	9.6	4.3	Msc.	2	40	1908	Richmond, Va.	Richmond, Va.
207507	.....	*Ga. p.	Dan	13	8	60.0	12.4	2.3	Frt.	2	40	1910	Seattle, Wash.	Pt. Townsend, Wash.
126707	.....	St. s.	[4] Dana	118	59	84.7	26.2	8.0	Frt.	4	.....	1891	Boston, Mass.	New York, N. Y.
205308	.....	*Ga. p.	Dana	10	10	39.0	8.3	2.7	Pas.	1	10	1908	Montezuma, Ind.	Evansville, Ind.
208195	.....	Ga. s.	Dancing Star	8	5	30.6	9.9	3.7	Frt.	1	12	1909	Arletta, Wash.	Tacoma, Wash.
157205	.....	St. s.	*Dandy*	115	57	92.8	20.0	9.6	Tow.	5	425	1888	Camden, N. J.	Fernandina, Fla.
204330	.....	Ga. s.	Dandy	8	6	31.9	12.0	4.8	Fsh.	2	.....	1907	Surry, Me.	Ellsworth, Me.
205809	.....	Ga. s.	Dandy	8	5	42.6	10.5	3.2	Frt.	1	20	1894	Peekskill, N. Y.	New York, N. Y.
6854	.....	St. s.	Dan Costello	27	13	47.1	14.2	6.7	Fsh.	6	.....	1874	Milwaukee, Wis.	Milwaukee, Wis.
202181	.....	*Ga. p.	Dan Patch	15	15	79.4	12.0	2.0	Pas.	2	.....	1905	Levanna, Ohio.	Wheeling, W. Va.
6669	.....	Ga. s.	Dan Sooy	15	14	43.7	16.7	4.0	Oys.	2	.....	1870	Smith Landing, N. J.	New Haven, Conn.
157539	.....	St. s.	Dan W. Miller	10	8	39.8	13.0	3.0	Tow.	1	.....	1899	Toledo, Ohio.	Toledo, Ohio.
157639	.....	Ga. s.	Daniel	8	6	40.8	14.8	3.4	Oys.	1	.....	1901	Guilford, Va.	Cape Charles, Va.
203863	.....	Ga. s.	Daniel	18	18	51.2	13.8	3.0	Msc.	0	14	1907	Wit, N. C.	Beaufort, N. C.
204643	.....	*St. p.	Daniel	66	66	95.3	25.7	3.3	Pas.	3	.....	1907	Clarington, Ohio.	Wheeling, W. Va.
157241	.....	Ga. s.	Daniel Bell	15	11	54.3	14.2	3.7	Fsh.	12	.....	1889	Morehead City, N. C.	Beaufort, N. C.
204110	K.W.C.L.	St. s.	[5] Daniel Kern	297	112	153.2	26.0	11.5	Tow.	12	300	1879	Baltimore, Md.	Portland, Oreg.
206954	.....	*St. p.	Daniel Lindsey	65	52	111.0	22.7	3.3	Drg.	4	125	1909	Nashville, Tenn.	Nashville, Tenn.
204877	.....	St. s.	Daniel McAllister	93	63	75.0	22.2	9.5	Tow.	5	250	1907	Athens, N. Y.	New York, N. Y.
203567	.....	St. s.	Daniel McElroy	151	102	89.4	28.5	8.1	Frt.	7	250	1906	Tomkins Cove, N. Y.	Do.
6952	.....	St. s.	Daniel Wheeler	216	115	131.0	29.5	9.0	Frt.	7	175	1878	Mobile, Ala.	Do.
126647	K.H.F.W.	St. s.	[6] *Daniel Willard*	361	180	134.5	25.5	15.3	Tow.	14	800	1890	Camden, N. J.	Do.
205349	.....	St. s.	DANIEL B. MEACHAM	6,971	5,482	530.0	56.2	32.0	Frt.	27	1,800	1908	Ecorse, Mich.	Niagara Falls, N. Y.
6197	.....	Ga. s.	Daniel C. Baker	43	26	76.0	18.8	7.2	Frt.	4	.....	1853	Salisbury, Mass.	Lubec, Me.
157260	.....	Ga. s.	Daniel G. Fowle	19	12	60.2	15.6	4.6	Fsh.	12	.....	1889	Smyrna, N. C.	Beaufort, N. C.
203507	.....	St. s.	DANIEL J. MORRELL	7,239	5,419	580.0	58.0	27.4	Frt.	20	2,000	1906	West Bay City, Mich.	Cleveland, Ohio.
157655	.....	St. s.	Dan'l K. Jackson	71	57	81.2	22.2	4.7	Frt.	4	.....	1902	Washington, D. C.	Washington, D. C.
150033	.....	St. s.	[7] Daniel L. Hebard	159	79	98.5	22.0	8.8	Tow.	10	500	1875	Cleveland, Ohio.	Marquette, Mich.
202805	.....	Ga. s.	Daniel and Carrie	14	8	51.6	13.9	4.4	Oys.	1	.....	1906	Bristol, Me.	Newport, R. I.
90113	.....	St. s.	[8] *Dannie*	20	10	48.9	13.0	5.6	Tow.	3	.....	1869	Philadelphia, Pa.	Philadelphia, Pa.
150626	.....	Ga. s.	[9] Daphne	14	12	46.0	14.3	5.0	Msc.	1	.....	1885	South Brooklyn, N. Y.	New York, N. Y.
157616	.....	Ga. s.	Daphne	14	10	42.0	12.7	4.7	Tow.	1	.....	1901	South Bend, Wash.	Pt. Townsend, Wash.
201274	.....	St. s.	Daphne	27	13	53.9	14.2	5.5	Tow.	3	.....	1904	Lubec, Me.	Bangor, Me.
204783	.....	*Ga. p.	Darcus	9	9	55.0	11.0	2.0	Frt.	2	20	1907	McGhee, Tenn.	Chattanooga, Tenn.
140116	.....	Ga. s.	Dare	29	25	58.9	17.2	5.5	.....	2	.....	1875	Bristol, R. I.	New York, N. Y.
201092	.....	St. s.	Daring	227	135	104.3	26.2	10.9	Tow.	15	800	1904	Aberdeen, Wash.	Pt. Townsend, Wash.
206115	.....	St. s.	Daring	163	111	98.0	21.0	6.9	Pas.	6	400	1909	Tacoma, Wash.	Tacoma, Wash.
208598	.....	Ga. y.	Dark Island	17	12	60.0	10.5	4.7	Yct.	3	200	1912	New York, N. Y.	New York, N. Y.
208937	.....	Ga. s.	Darline	7	7	26.4	9.4	3.6	Fsh.	1	8	1905	Jackson Harbor, Wis.	Milwaukee, Wis.
157535	.....	*St. p.	Darling	78	78	102.0	22.3	4.0	Tow.	10	.....	1899	Parkersburg, W. Va.	Wheeling, W. Va.
157300	.....	Ga. s.	[10] Dart	12	12	39.5	13.0	4.7	Frt.	1	.....	1880	Rothsay, N. B.	Eastport, Me.
157635	.....	St. s.	Dart	21	14	42.9	14.2	6.5	Tow.	3	.....	1901	Long Island City, N. Y.	New York, N. Y.
157647	.....	Ga.	Dart	15	15	41.3	14.6	6.4	Fsh.	2	.....	1902	Gloucester, Mass.	Provincetown, Mass.
208721	.....	St. s.	Dart	74	50	57.2	17.4	5.2	Pas.	2	145	1911	Caledonia, Wash.	Tacoma, Wash.
200972	.....	St. s.	D'Artagnan	26	18	84.3	10.1	5.0	Pas.	3	.....	1904	St. Louis, Mo.	Chicago, Ill.
157548	.....	St. p.	Dartmouth	420	353	126.6	27.0	11.3	Fer.	4	425	1899	East Boston, Mass.	Boston, Mass.
6667	.....	Ga. s.	Dauntless	19	18	45.0	18.0	4.7	Fsh.	3	.....	1870	Greenport, N. Y.	Newport, R. I.
6899	.....	St. p.	*Dauntless*	301	178	149.0	32.6	8.6	Fer.	5	450	1876	Wilmington, Del.	Camden, N. J.
157201	.....	St. s.	Dauntless	11	5	45.5	10.4	4.8	Tow.	3	.....	1887	Berkley, Va.	Norfolk, Va.
157353	.....	*St. p.	Dauntless	612	501	174.5	36.5	8.0	Frt.	13	350	1892	San Francisco, Cal.	San Francisco, Cal.
157368	K.R.H.T.	St. s.	DAUNTLESS	153	76	102.0	20.7	10.6	Tow.	9	500	1893	Camden, N. J.	Newport News, Va.
157387	.....	Ga. s	Dauntless	7	6	28.7	11.4	3.3	Frt.	1	.....	1893	Cedar Grove, Tex.	Houston, Tex.
157422	.....	Ga. s.	Dauntless	12	8	39.3	13.0	4.7	Fsh.	1	.....	1895	Everett, Wash.	Juneau, Alaska.
157481	.....	St. s.	Dauntless	13	9	52.3	9.7	4.5	Tow.	3	.....	1897	Middleport, Ohio.	Pittsburgh, Pa.
157495	.....	Ga. s.	Dauntless	11	7	35.3	13.9	3.7	Pas.	1	.....	1897	Willapa, Wash.	Pt. Townsend, Wash.
157540	.....	Ga. s.	Dauntless	6	5	26.4	10.0	5.0	Msc.	1	.....	1899	Bristol, Me.	S. W. Harbor, Me.
157543	.....	St. s.	Dauntless	125	85	93.1	19.7	5.9	Pas.	2	234	1899	Tacoma, Wash.	Pt. Townsend, Wash.

[1] Formerly st. s. Clara M.
[2] Formerly st. s. Samuel E. Bouker.
[3] Formerly st. s. Samoset.
[4] Formerly st. s. Catherine James.
[5] Formerly U. S. L. H. B. st. s. Manzanita.
[6] Formerly st. s. Carbonero.
[7] Formerly st. s. P. L. Johnson.
[8] Formerly st. s. {a Minnie. b J. McAtier
[9] Formerly slp. y. Polly.
[10] Formerly British sch. Mabel.

Merchant STEAM Vessels of the United States—Continued.

Official No.	Signal letters.	Rig.	Name of vessel.	Gross tonnage.	Net tonnage.	Length.	Breadth.	Depth.	Service.	Crew.	Indicated horsepower.	When built.	Where built.	Home port (where permanent document issues).
						Feet.	Feet.	Feet.						
157637		St. s.	Dauntless	123	83	97.2	22.0	10.5	Tow.	9	300	1901	Baltimore, Md	Baltimore, Md.
157685		Ga. s.	Dauntless	8	5	31.5	7.0	2.7	Pas.	1	16	1902	Whatcom, Wash	Pt. Townsend, Wash.
200465	K. S. R. T.	St. s.	DAUNTLESS	269	144	121.5	24.5	15.0	Pas.	14	700	1903	San Francisco, Cal	San Francisco, Cal.
209745		Ga. s.	Dauntless	7	7	32.0	7.2	3.4	Pas.	1	18	1910	New Haven, Conn	New Haven, Conn.
201064		*St. p.	Davenport	195	195	112.5	36.5	3.5	Fer.	8	300	1904	Rock Island, Ill	Rock Island, Ill.
4741		St. s.	[1] David	87	67	72.0	25.5	6.6	Frt.	3		1835	Mount Pleasant, N. Y	Albany, N. Y.
204795		St. s.	David Gibb	21	11	50.0	11.8	3.6	Tow.	3		1907	Charleston, S. C	Charleston, S. C.
205225		*Ga. p.	David Neale	9	6	41.9	12.0	3.0	Tow.	1	12	1908	Rob Roy, Ark	Memphis, Tenn.
207183		St. s.	DAVID SCANNELL	244	140	120.0	26.0	10.6	Frb.	19	945	1909	San Francisco, Cal	San Francisco, Cal.
203258		St. p.	David Swain	146	92	136.6	26.0	4.5	Pas.	15	450	1906	Stillwater, Minn	Peoria, Ill.
157349		St. s.	David A. Boody	94	63	93.8	23.6	8.6	Frb.	19		1892	Noank, Conn	New York, N. Y.
157678		St. s.	David B. Dearborn	135	92	92.0	22.4	11.0	Pas.	5	100	1902	do	Do.
157499		Ga. s.	David H. Schuyler	9	9	31.4	12.2	4.2	Pas.	1		1899	Atlantic City, N. J	Somers Point, N. J.
6930		St. s.	David K. Phillips	116	73	125.6	18.6	10.0	Fsh.	3		1877	Damariscotta, Me	Tappahannock, Va.
157601		St. s.	DAVID M. WHITNEY	4,626	3,584	412.9	51.5	28.0	Frt.	20	1,200	1900	Wyandotte, Mich	Cleveland, Ohio.
201669		Ga. s.	David R. Dodge	19	17	56.0	14.0	4.0	Oys.	2	21	1905	Bridgeport, Conn	Providence, R. I.
115242		St. s.	[2] David W. Mills	925	654	202.0	34.0	13.2	Frt.	12		1874	Cleveland, Ohio	Port Huron, Mich.
202931		St. s.	DAVID Z. NORTON	5,667	4,250	480.0	52.0	30.0	Frt.	20	1,600	1906	do	Cleveland, Ohio.
157473		St. s.	Dawn	23	9	54.6	17.3	5.6	Pas.	4		1897	Scranton, Miss	Mobile, Ala.
208673		Ga. s.	Dawn	12	11	35.0	10.9	3.5	Fsh.	1	16	1911	Ketchikan, Alaska	Ketchikan, Alaska.
200029	K. S. N. T.	Ga. y.	Dawn II	24	21	40.3	14.5	5.9	Yct.	3		1903	Fall River, Mass	New York, N. Y.
204062		*Ga. p.	Dawson	13	13	51.0	15.6	2.0	Fer.	2	8	1907	Carthage, Tenn	Nashville, Tenn.
76121		St. y.	[3] Day Dream	36	18	88.3	13.5	5.0	Yct.	3		1880	Greenpoint, N. Y	Boston, Mass.
157291		St. s.	Dayton	409	349	105.7	30.3	9.6	Frt.	4	300	1891	Wilmington, Del	New York, N. Y.
209473		Ga. y.	Dazlayne	13	8	34.5	10.5	3.7	Yct.	1	20	1910	Tacoma, Wash	Seattle, Wash.
205533		*St. p.	Deapolis	77	77	100.9	25.9	3.8	Tow.	6	38	1908	Bismarck, N. Dak	Pembina, N. Dak.
205511		Ga. s.	Deborah	14	10	39.4	9.6	3.5	Fsh.	2	16	1906	Philadelphia, Pa	Somers Point, N. J.
6980		St. s.	De Boss Lennox	13	6	49.4	12.0	5.3	Tow.	3		1874	Bordentown, N. J	Norfolk, Va.
157583		*St. p.	Decatur No. 1	48	48	108.0	19.6	2.7	Pas.	7		1900	Decatur, Ala	Nashville, Tenn.
157640		Ga. s.	Decker	10	8	37.5	11.6	3.4	Oys.	1		1890	Freeport, N. Y	Patchogue, N. Y.
201077		Ga. s.	Decomah	9	7	34.0	12.2	3.8	Oys.	1		1904	Stratford, Conn	Do.
209503		Ga. s.	Decorah	39	26	59.5	16.8	7.0	Fsh.	10	50	1911	Seattle, Wash	Seattle, Wash.
206929		Ga. y.	Decoy	24	16	46.5	15.2	3.8	Yct.	4	20	1909	Baltimore, Md	Baltimore, Md.
208209		Ga. s.	Deep Creek	30	20	60.0	16.5	4.0	Frt.	2		1910	Portsmouth, Va	Norfolk, Va.
205156		St. s.	Deep Water	17	12	72.0	10.0	5.5	Msc.	3		1907	Morgan City, La	Brashear, La.
157436		St. s.	DEFENDER	87	59	85.3	18.0	8.9	Frt.	6	250	1895	Baltimore, Md	Plattsburg, N. Y.
157454		St. s.	Defender	36	24	52.7	15.2	7.4	Tow.	4		1896	Long Island City, N. Y	New York, N. Y.
157470		Ga. s.	Defender	6	6	35.4	13.4	3.1	Frt.	1		1895	Poplar Island, Md	Norfolk, Va.
157483		Ga. s.	Defender	5	5	25.0	11.4	3.4	Fsh.	2		1897	Monument Beach, Mass	Chatham, Mass.
157584		Ga. s.	Defender	18	18	44.0	15.3	6.4	Fsh.	6		1900	Gloucester, Mass	Deer Isle, Me.
157587		St. s.	Defender	25	17	63.2	16.2	5.8	Tow.	4		1900	Tacoma, Wash	Seattle, Wash.
203634		Ga. s.	Defender	14	7	56.0	11.0	3.6	Msc.	2	14	1906	Lake Charles, La	Brashear, La.
206069		St. s.	Defender	48	33	64.0	16.0	6.2	Tow.	4	250	1909	Astoria, Oreg	Pt. Townsend, Wash.
210138		Ga. s.	Defender	35	24	53.0	15.7	6.7	Fsh.	8	40	1912	Tacoma, Wash	Tacoma, Wash.
6960		Ga. y.	Defiance	20	18	44.5	15.8	4.8	Yct.	1		1877	Jersey City, N. J	New York, N. Y.
141021	K. G. P. H.	St. s.	[4] *Defiance*	255	127	122.0	22.2	14.2	Tow.	7	750	1889	Camden, N. J	San Francisco, Cal.
157099		St. s.	Defiance	42	21	64.0	16.2	7.1	Tow.	4		1883	Philadelphia, Pa	New York, N. Y.
157326		Ga. s.	Defiance	7	6	29.0	12.0	3.0	Msc.	1		1891	Patchogue, N. Y	Patchogue, N. Y.
157488		St. s.	Defiance	85	58	60.5	16.0	5.9	Pas.	4		1897	Tacoma, Wash	Seattle, Wash.
157607		St. s.	Defiance	171	116	93.0	24.5	6.7	Pas.	5	300	1901	do	Tacoma, Wash.
157683	K. S. G. D.	St. s.	Defiance	154	104	107.0	22.5	10.7	Tow.	9	370	1903	Baltimore, Md	Baltimore, Md.
157692		Ga. s.	Defiance	6	6	38.0	9.8	2.4	Msc.	1	10	1903	Morehead City, N. C	Beaufort, N. C.
204154		Ga. s.	Defiance	7	5	37.0	9.4	3.8	Pas.	2	16	1907	Seattle, Wash	Nome, Alaska.
157651		Ga. s.	De Haro	9	6	32.4	8.8	3.2	Pas.	1	14	1902	Whatcom, Wash	Pt. Townsend, Wash.
157410		St. p.	De Koven	399	399	232.3	37.0	6.1	Fer.	8	876	1894	Jeffersonville, Ind	Evansville, Ind.
157196		St. s.	Deland	136	109	94.7	17.8	9.0	Cnl.	4	88	1887	Lockport, N. Y	Buffalo, N. Y.
6884		St. p.	Delaware	370	255	135.0	29.5	8.8	Fer.	6	247	1875	Wilmington, Del	Camden, N. J.
157097		St. s.	Delaware	99	49	89.0	20.6	9.3	Tow.	4	230	1883	South Amboy, N. J	New York, N. Y.
155192		St. s.	[5] Delaware	50	25	65.0	16.2	7.4	Tow.	5		1891	Philadelphia, Pa	Philadelphia, Pa.
202625		St. s.	DELAWARE	3,901	3,250	350.0	46.2	30.2	Frt.	20	1,700	1905	Ecorse, Mich	Erie, Pa.
203811	K. V. T. D.	St. s.	DELAWARE	1,907	1,382	250.5	40.0	25.0	Frt.	21	1,200	1907	Wilmington, Del	New York, N. Y.
204872		Ga. s.	DELENA	14	14	40.2	9.5	7.4	Pas.	1		1908	Grafton, Ill	Memphis, Tenn.
141627		Ga. y.	[6] Delfa	28	27	41.0	16.1	4.0	Yct.	2		1897	Islip, N. Y	New York, N. Y.
203502	K. V. P. J.	St. s.	Delhi ⊙	986	582	227.4	39.2	16.6	Pas.	24	800	1906	Winslow, Wash	Do.
157429		Ga. s.	Delia	7	5	25.3	10.0	6.3	Fsh.	2		1895	Portland, Me	Boothbay, Me.
207816		Ga. s.	Delia	7	6	27.7	8.2	3.0	Fsh.	2	7	1907	Marinette, Wis	Marquette, Mich.
203035		Ga. s.	Delight	11	7	35.0	14.0	2.9	Pas.	1		1906	Eagle Harbor, Wash	Seattle, Wash.
203094		Ga. s.	Delivery	13	11	42.6	10.0	4.9	Frt.	2		1901	Canastota, N. Y	New York, N. Y.
203642		Ga. s.	Delivery II	45	30	69.2	15.2	6.0	Frt.	2		1906	Tottenville, N. Y	Do.
209867		Ga. s.	DELIVERY No. 3	98	66	94.5	18.0	7.6	Frt.	3	100	1912	Port Richmond, N. Y	Do.
207919		Ga. s.	Dell B	13	9	50.0	10.2	3.8	Pas.	1	50	1910	Stockton, Cal	San Francisco, Cal.
157638		Ga. s.	Della	30	20	45.1	14.5	4.4	Frt.	3		1901	Woods, Oreg	Astoria, Oreg.
157656		St. s.	Della	55	37	74.0	18.6	7.5	Tow.	6		1902	Scranton, Miss	Galveston, Tex.
209455		Ga. s.	Della C	6	6	33.7	9.8	3.2	Frt.	1	16	1911	Glen Cove Springs, Fla	Jacksonville, Fla.

[1] Formerly st. s. Charles Lynch.
[2] Formerly st. s. Sparta.
[3] Formerly st. y. Julia.
[4] Formerly st. s. L. Luckenbach.
[5] Formerly st. s. Owen Brady.
[6] Formerly slp. Lawrence J.

Merchant STEAM Vessels of the United States—Continued.

Official No.	Signal letters.	Rig.	Name of vessel.	Gross tonnage.	Net tonnage.	Length.	Breadth.	Depth.	Service.	Crew.	Indicated horsepower.	When built.	Where built.	Home port (where permanent document issues.
						Feet.	Feet.	Feet.						
204769		*Ga. p.	Della M.	7	6	37.3	9.0	2.4	Pas.	1		1907	Mingo Junction, Ohio	Wheeling, W. Va.
157568	K.Q.G.F.	St. s.	DELMAR	294	138	122.3	26.9	11.7	Pas.	14	873	1900	Newburgh, N. Y	Philadelphia, Pa.
209619		Ga. s.	Delmatia	10	8	43.4	10.5	4.4	Fsh.	2	25	1907	San Pedro, Cal	San Diego, Cal.
157161		Ga. s.	Delmay	8	6	47.0	11.9	3.1	Msc.	2		1885	Somerset Co., Md	Annapolis, Md.
25327		Ga. y.	[1] Delna	21	6	43.2	15.5	5.5	Yct.	3		1900	Gloucester, Mass	Boston, Mass.
157295		St. s.	Del Norte	450	279	158.0	32.2	12.5	Pas.	19	308	1890	Tiburon, Cal	San Francisco, Cal.
116786		St. s.	[2] DELOS W. COOKE	3,398	2,067	326.5	44.0	29.3	Frt.	20	1,500	1897	Buffalo, N. Y	Buffalo, N. Y.
202438		Ga. y.	[3] Delphine	27	18	68.0	11.3	3.5	Yct.	2		1904	St. Joseph, Mich	Milwaukee, Wis.
209265		Ga. s.	Delphine	8	8	37.6	9.8	4.8	Fsh.	2	20	1911	Neponset, Mass	Provincetown, Mass.
6279		Ga. s.	Delphinia	12	12	40.1	13.6	3.4	Oys.	2				Perth Amboy, N. J.
6568		St. s.	[4] Delta	31	23	61.2	13.3	6.3	Tow.	3	225	1863	Philadelphia, Pa	Bath, Me.
157109		St. s.	Delta	47	23	64.9	18.9	8.7	Tow.	3		1883	Saugatuck, Mich	Duluth, Minn.
157224		St. s.	Delta	46	31	69.0	17.7	4.8	Tow.	5		1888	Stanwood, Wash	Pt. Townsend, Wash.
157455		St. s.	DELTA	145	98	79.7	17.9	11.1	Frt.	2	325	1896	Elizabeth, N. J	New York, N. Y.
157461		Ga. s.	Delta	7	5	40.6	13.4	3.6	Oys.	1		1896	Morgan City, La	Brashear, La.
157573		Ga. s.	Delta	34	34	62.1	19.1	5.5	Frt.	2		1900	Easton, Md	Baltimore, Md.
202463		*St. p.	Delta	293	237	120.3	26.0	4.4	Pas.	14	125	1905	St. Michael, Alaska	St. Michael, Alaska.
202988		Ga. s.	Delta	8	6	35.5	11.2	4.4	Pas.	3		1906	East Boothbay, Me	Marblehead, Mass.
208292		St. s.	DELUGE	313	212	115.0	28.0	14.0	Frb.	20	950	1911	Baltimore, Md	Baltimore, Md.
6976		Ga. s.	Democrat	16	15	44.5	15.7	4.2	Frt.	2		1879	Freeport, N. Y	Bridgeport, Conn.
204541		Ga. s.	Dena	7	6	35.4	8.6	4.7	Pas.	2		1906	Mariner Harbor, N. Y	New York, N. Y.
206152		St. s.	DENMARK	5,448	4,434	440.0	56.0	28.0	Frt.	21	1,500	1909	Toledo, Ohio	Oswego, N. Y.
157310		St. s.	Dennis Simmons	199	149	132.5	23.2	8.5	Frt.	10	80	1891	Wilmington, Del	Edenton, N. C.
207182		St. s.	DENNIS T. SULLIVAN	244	140	120.0	26.0	10.6	Frb.	19	945	1909	San Francisco, Cal	San Francisco, Cal.
209068		St. s.	Denny Brothers	93	53	97.6	22.6	6.4	Frt.	6	160	1911	Milford, Del	Camden, N. J.
157628	K.R.F.N.	St. s.	DENVER ⊙	4,549	2,819	368.0	48.0	23.0	Pas.	86	5,200	1901	Wilmington, Del	New York, N. Y.
209757		Ga. s.	Denver	8	5	29.5	10.0	3.5	Fsh.	2	10	1912	Tacoma, Wash	Tacoma, Wash.
6788		St. s.	Deo Volente	40	20	65.6	17.4	7.0	Tow.	4		1873	New London, Conn	Mobile, Ala.
157570		Ga. s.	Deo Volente	8	8	30.6	12.1	5.8	Fsh.	1		1900	Bremen, Me	Waldoboro, Me.
203627		Ga. s.	Dependent	48	25	83.0	18.6	4.7	Pas.	9		1906	New Orleans, La	New Orleans, La.
210144		Ga. s.	Dependent	14	7	55.1	14.1	3.6	Pas.	1		1912	Washington, N. C	Newbern, N. C.
204406		*Ga. p.	Des Moines	7	7	34.0	8.7	3.0	Pas.	1	8	1907	Keokuk, Iowa	Burlington, Iowa.
157350		St. s.	Desmond	456	355	149.0	30.5	9.5	Frt.	8	300	1892	Port Huron, Mich	Milwaukee, Wis.
203433		Ga. y.	De Soto	38	6	76.0	11.8	7.8	Yct.	3		1906	New Orleans, La	Chicago, Ill.
157216		St. s.	Despatch	127	71	93.5	28.0	8.0	Tow.	5	175	1888	South Amboy, N. J	New York, N. Y.
157556	K.P.M.F.	St. s.	Despatch	698	539	175.0	36.0	14.0	Pas.	19	400	1899	Fairhaven, Cal	San Francisco, Cal.
205255		Ga. s.	Despatch	14	9	45.9	10.1	4.1	Frt.	1	40	1908	Oakland, Cal	Do.
200452		Ga. s.	Detective	8	5	38.0	11.0	3.0	Tow.	1		1903	Seattle, Wash	Seattle, Wash.
201607		St. s.	DETROIT	2,089	1,307	296.0	64.1	20.0	Fer.	17	1,800	1904	Ecorse, Mich	Detroit, Mich.
206731		Ga. s.	Devella	12	11	36.7	9.4	4.4	Msc.	1	15	1909	Green Bay, Wis	Memphis, Tenn.
204310		Ga. s.	Dewdrop	12	8	31.5	13.6	3.0	Pas.	2	10	1907	Miami, Fla	Key West, Fla.
208764		Ga. s	De Wet	12	11	31.0	9.8	3.0	Fsh.	2	12	1911	Northport, Mich	Grand Haven, Mich.
157530		Ga. s.	Dewey	27	23	60.0	16.5	4.9	Fsh.	12		1898	Smyrna, N. C	Beaufort, N. C.
157544		*St. p.	Dewey	30	26	68.0	20.6	3.0	Tow.	4		1899	Portland, Fla	Pensacola, Fla.
157610		*Ga. p.	Dewey	12	8	46.0	10.3	2.2	Pas.	2		1901	Ste. Genevieve, Mo	St. Louis, Mo.
157663		St. s.	Dewey	13	6	45.0	11.6	4.0	Pas.	3		1899	Dexter, N. Y	Oswego, N. Y.
201953		*Ga. p.	Dewey	14	14	50.0	11.0	3.0	Tow.	2		1905	Moline, Ill	Rock Island, Ill.
205704		Ga. s.	Dewey	10	6	34.6	9.1	2.0	Msc.	2	12	1908	Grand Lake, La	Brashear, La.
157406		*St. p.	Dewing & Sons	59	59	92.0	12.5	3.1	Tow.	5		1894	Pittsburgh, Pa	Pittsburgh, Pa.
203033		*Ga. p.	De Witt	25	25	65.2	15.9	3.0	Pas.	1		1906	De Witt, Mo	St. Louis, Mo.
157564		St. s.	DE WITT C. IVINS	121	82	84.6	19.0	8.8	Pas.	8	500	1900	Philadelphia, Pa	New York, N. Y.
205300		Ga. s.	Dezway	13	8	32.5	11.6	2.8	Tow.	1		1908	Blounts Creek, N. C	Newbern, N. C.
157035		Ga. s.	Diamond	5	5	26.6	12.6	3.8	Pas.	0		1881	Pawtuxet, R. I	Providence, R. I.
157653		St. s.	Diamond	16	10	49.0	11.4	3.6	Fsh.	4		1902	Muskegon, Mich	Milwaukee, Wis.
202587		Ga. s.	Diamond	9	8	31.9	14.2	3.9	Frt.	1		1904	Marinette, Wis	Grand Haven, Mich.
206821		St. p.	Diamond	62	39	72.5	28.0	5.7	Tow.	6		1909	Cambridge, Me	Portland, Me.
208531		Ga. s.	Diamond B	14	9	39.5	10.0	3.8	Frt.	2	25	1911	Seattle, Wash	Pt. Townsend, Wash.
208302		Ga. s.	Diamond K	14	10	60.5	11.0	4.0	Pas.	1	50	1911	Utsalady, Wash	Do.
202461		Ga. s.	Diamond L	13	9	43.0	11.5	4.2	Pas.	2		1905	Nome, Alaska	Seattle, Wash.
120685		*St. p.	[5] Diamond O	316	276	142.5	28.4	6.6	Pas.	10		1887	Portland, Oreg	Portland, Oreg.
209865		*Ga. p.	Dian	7	6	45.3	9.3	2.2	Pas.	1	12	1910	Union Mills, W. Va	Wheeling, W. Va.
157581		Ga. y.	Diana	26	17	55.0	11.5	3.9	Yct.	2		1900	New York, N. Y	Boston, Mass.
200431		Ga. s.	Diana	17	17	44.8	15.0	6.4	Fsh.	7		1903	Gloucester, Mass	Gloucester, Mass.
204451		Ga. y.	Diana	25	20	60.5	12.4	6.0	Yct.	2	60	1906	Manitowoc, Wis	Chicago, Ill.
210042		Ga. y.	Diana	31	21	52.7	14.1	3.3	Yct.	1	50	1912	Baltimore, Md	Baltimore, Md.
207818		Ga. s.	Dick	15	10	39.0	11.9	4.5	Fsh.	1	20	1910	Seattle, Wash	Pt. Townsend, Wash.
130254		*St. p.	[6] Dick Clyde	76	76	95.8	17.4	3.9	Pas.	10		1881	Rock Island, Ill	Nashville, Tenn.
157360		*St. p.	Dick Fowler	367	367	175.0	31.0	6.5	Pas.	65	556	1892	Evansville, Ind	Paducah, Ky.
92809		*St. p.	[7] Dick C. Pape	98	86	120.0	23.0	4.6	Tow.	10		1897	Madison, Ind	Evansville, Ind.
157563		St. s.	Dictator	96	65	75.0	20.9	9.5	Tow.	6		1899	Tottenville, N. Y	New York, N. Y.
200758		Ga. s.	Dictator	8	6	31.4	10.6	5.4	Fsh.	1		1904	Bremen, Me	Mt. Desert Ferry, Me.
207587	L.B.N.P.	Ga. y.	Dielta	79	54	84.0	18.0	8.7	Yct.	6	125	1910	Camden, N. J	New York, N. Y.
208429		Ga. s.	Dig	6	5	33.8	9.5	2.3	Tow.	1	15	1906	Boomer, W. Va	Wheeling, W. Va.

[1] Formerly ga. y. Unific.
[2] Formerly st. s. Starrucca.
[3] Formerly ga. y. Nanine.
[4] Formerly {a st. s. Linda. b U. S. S. Delta.
[5] Formerly *st. p. Fannie.
[6] Formerly st. p. Nellie.
[7] Formerly *st. p. Mary Lacy.

MERCHANT STEAM VESSELS OF THE UNITED STATES—Continued.

Official No.	Signal letters.	Rig.	Name of vessel.	Gross tonnage.	Net tonnage.	Length.	Breadth.	Depth.	Service.	Crew.	Indicated horsepower.	When built.	Where built.	Home port (where permanent document issues).
						Feet.	Feet.	Feet.						
201849		Ga. s.	Dillard	12	6	42.0	13.7	3.5	Oys.	1		1905	Wheelton, Va	Tappahannock, Va.
20618		*St. p.	[1] Dimond	225	212	120.0	25.6	5.0	Frt.	8	175	1898	San Francisco, Cal	San Francisco, Cal.
135874		St. s.	[2] Dione	33	16	60.0	16.0	6.6	Tow.	4		1886	Philadelphia, Pa	Boston, Mass.
157578		Ga. y.	Dione	18	15	42.5	14.2	5.6	Yct.	3		1900	Baltimore, Md	Do.
204850		Ga. s.	Dione	5	5	29.9	12.6	2.7	Frt.	0		1907	Bayview, Tex	Galveston, Tex.
200555		Ga. s.	Dippioca	52	38	68.3	21.6	5.1	Frt.	2		1903	Punta Gorda, Fla	Tampa, Fla.
157537		St. s.	Director	21	14	43.5	14.0	6.3	Tow.	2		1899	Long Island City, N. Y	New York, N. Y.
207129		Ga. s.	Director	18	12	43.0	12.8	4.8	Fsh.	4	30	1910	Seattle, Wash	Seattle, Wash.
157428		Ga. s.	Dirigo	14	14	39.0	11.0	7.0	Fsh.	3		1895	Swans Island, Me	Castine, Me.
157502	K.N.G.W.	St. s.	Dirigo ⊙	823	521	165.0	35.0	22.5	Pas.	25	600	1898	Hoquiam, Wash	Seattle, Wash.
208454		Ga. s.	Dirigo	14	8	48.0	9.0	3.0	Pas.	3	40	1909	Lake Geneva, Wis	Vicksburg, Miss.
208681		Ga. s.	Discovery	17	11	41.6	12.8	4.7	Fsh.	6	30	1911	Tacoma, Wash	Seattle, Wash.
157303		St. s.	Dispatch	24	13	52.0	13.8	6.1	Fsh.	2		1891	Astoria, Oreg	Pt. Townsend, Wash.
200081		*St. p.	Dispatch	250	167	111.4	24.5	4.7	Pas.	5		1903	Parkersburg, Oreg	Coos Bay, Oreg.
203743		Ga. s.	Dispatch	8	6	34.5	8.2	3.0	Pas.	0		1906	Marshfield, Oreg	Do.
208045		St. s.	Dispatch	46	31	58.0	16.5	7.4	Tow.	3	150	1910	Solomons, Md	Baltimore, Md.
207646		Ga. s.	Dix	15	10	51.1	12.5	3.8	Frt.	1	90	1910	Portland, Oreg	Portland, Oreg.
6889		St. s.	Dixie	12	6	52.0	8.0	3.6	Tow.	3		1875	Norfolk, Va	Washington, D. C.
157694		Ga. s.	Dixie	8	5	35.5	7.7	2.8	Pas.	0		1903	Marshfield, Oreg	Coos Bay, Oreg.
201508		*St. p.	Dixie	72	72	120.4	17.3	3.9	Pas.	16	60	1904	Rome, Ga	Mobile, Ala.
201515		*St. p.	Dixie	50	31	72.6	13.1	4.3	Pas.	3		1904	Omro, Wis	Milwaukee, Wis.
201730		*St. p.	[3] Dixie	85	85	108.0	21.7	3.0	Frt.	11		1904	New Albany, Ind	Chicago, Ill.
201824		Ga. s.	Dixie	13	11	37.2	12.2	4.2	Oys.	1		1905	Brooklyn, N. Y	New York, N. Y.
201924		Ga. s.	Dixie	11	7	41.7	9.5	3.5	Tow.	3		1905	Jacksonville, Fla	Jacksonville, Fla.
202608		St. s.	Dixie	74	50	75.0	18.5	8.6	Tow.	7	280	1905	Madison, Md	Philadelphia, Pa.
202796		*Ga. p.	Dixie	14	14	52.0	12.0	2.4	Fer.	2	15	1906	Brookport, Ill	Paducah, Ky.
202835		Ga. s.	Dixie	5	5	32.6	11.1	2.6	Pas.	1	12	1906	Daytona, Fla	St. Augustine, Fla.
203014		Ga. s.	Dixie	14	14	54.0	10.8	7.8	Pas.	0		1906	Fort Smith, Ark	Memphis, Tenn.
203060	K.V.J.B.	Ga. y.	Dixie	52	35	86.4	13.6	6.7	Yct.	4		1906	Bayonne, N. J	Galveston, Tex.
203073		Ga. s.	Dixie	13	9	40.6	10.0	4.8	Pas.	1		1906	Bellingham, Wash	Pt. Townsend, Wash.
203302		Ga. s.	Dixie	11	11	33.2	12.0	3.8	Frt.	1		1906	Darien, Ga	Brunswick, Ga.
204187		St. s.	Dixie	37	20	60.0	14.0	4.0	Frt.	7		1907	Georgetown, S. C	Georgetown, S. C.
204315		Ga. s.	Dixie	11	6	36.7	12.7	5.3	Frt.	2		1907	Lubec, Me	Lubec, Me.
204430		St. s.	Dixie	26	6	53.4	14.0	5.6	Tow.	3	50	1907	Scranton, Miss	Pensacola, Fla.
204642		Ga. s.	Dixie	14	9	43.5	11.4	4.8	Tow.	1		1907	Marshfield, Oreg	Coos Bay, Oreg.
204994		Ga. s.	Dixie	28	19	61.9	10.8	6.3	Tow.	1	125	1908	Oakland, Cal	San Francisco, Cal.
205473		Ga. s.	Dixie	8	5	40.0	8.5	2.9	Pas.	1	8	1906	Kitty Hawk, N. C	Elizabeth City, N. C.
205773		Ga. s.	Dixie	10	7	36.6	9.8	4.9	Frt.	1		1908	Newbern, N. C	Newbern, N. C.
205821		Ga. s.	Dixie	6	5	31.1	8.5	3.3	Pas.	2	15	1907	New York, N. Y	New York, N. Y.
208103		*St. p.	Dixie	96	58	89.5	15.0	3.5	Tow.	2	80	1910	Madison, Ind	Louisville, Ky.
208768		Ga. s.	Dixie	14	14	44.0	9.0	4.0	Pas.	1	25	1911	Treadwell, Alaska	Juneau, Alaska.
208979	L.C.B.T.	Ga. y.	Dixie	27	18	64.1	10.5	6.3	Yct.	2	50	1911	Essington, Pa	Philadelphia, Pa.
206068		*Ga. p.	Dixie No. 1	6	5	26.1	6.1	1.9	Pas.	1	6	1909	Memphis, Tenn	Memphis, Tenn.
209353		Ga. s.	Dixie Farm	6	5	32.0	10.2	3.5	Frt.	1	9	1911	Charleston, S. C	Charleston, S. C.
203703		Ga. s.	Dixieland	14	9	57.0	20.0	2.8	Fer.	2		1906	Jacksonville, Fla	Jacksonville, Fla.
210222		Ga. s.	Dixie Queen	25	17	53.4	17.3	3.6	Frt.	2	60	1912	Bellingham, Wash	Pt. Townsend, Wash.
205192		Ga. s.	Dixland	11	7	41.0	10.7	3.1	Fsh.	2	30	1908	Hadlock, Wash	Seattle, Wash.
207266		Ga. s.	Dixon	8	8	37.8	7.6	3.0	Pas.	1	20	1910	Clinton, Iowa	Rock Island, Ill.
208361		Ga. s.	Dixon's No. 7	11	7	42.6	11.0	4.7	Frt.	1	65	1911	Stockton, Cal	San Francisco, Cal.
157249		Ga. s.	Doctor	14	7	42.0	10.5	4.8	Frt.	2		1889	New York, N. Y	Eastport, Me.
157615		St. s.	Doctor	20	15	56.5	13.5	5.6	Fsh.	8		1901	Erie, Pa	Erie, Pa.
157559		Ga. s.	Doctor Lykes	89	75	109.5	22.1	6.3	Pas.	5		1899	Tampa, Fla	Key West, Fla.
157011		St. s.	Dr. David Kennedy	16	10	46.1	13.1	4.3	Tow.	4		1880	Rondout, N. Y	Albany, N. Y.
6679		*St. p.	Dr. Frederick Hill	160	160	140.4	36.8	4.3	Fer.	5	367	1870	Metropolis, Ill	St. Louis, Mo.
201651		St. s.	Dr. Geo. J. Moser	77	52	69.7	20.7	9.0	Tow.	4		1904	Tottenville, N. Y	New York, N. Y.
6637		St. s.	Dr. S. N. Briggs	22	11	57.0	14.5	5.8	Tow.	3	50	1869	Philadelphia, Pa	New London, Conn.
209083		Ga. p.	Dodge	14	12	57.2	16.6	1.8	Fer.	0	8	1909	Ashland City, Tenn	Nashville, Tenn.
201773		Ga. y.	DODGER	41	28	92.4	11.0	6.7	Yct.	6		1904	New York, N. Y	New York, N. Y.
208969		Ga. s.	Dodger	6	6	26.4	8.2	3.0	Fsh.	1	6	1905	Sturgeon Bay, Wis	Milwaukee, Wis.
209008		Ga. s.	Dogfish	82	64	87.3	23.2	5.2	Frt.	3	48	1911	Calais, Me	Calais, Me.
209482		Ga. y.	Dohema	16	14	39.9	10.8	3.9	Yct.	2	30	1911	Morehead City, N. C	Beaufort, N. C.
157231		Ga. s.	Dola Lawson	15	8	57.2	14.7	3.6	Oys.	1		1888	Oriole, Md	Newport News, Va.
95598		Ga. s.	[4] Dolauradora	33	29	50.2	18.3	7.0	Pas.	2		1880	Mystic, Conn	Bridgeport, Conn.
206074		Ga. s.	Doll	10	8	32.7	9.4	4.8	Pas.	2	8	1908	Brooklyn, N. Y	New York, N. Y.
206589		Ga. s.	Dollie G	11	7	49.6	12.7	3.7	Tow.	2	50	1909	South Jacksonville, Fla	Jacksonville, Fla.
200992		*Ga. p.	Dolly	5	5	35.0	9.3	2.0	Msc.	1		1904	Oquawka, Ill	Burlington, Iowa.
204378		Ga. y.	Doloma	43	29	65.9	14.0	6.6	Yct.	2		1907	Spring Lake, Mich	Grand Haven, Mich.
210110		Ga. y.	Dolph II	38	26	55.0	13.6	6.8	Yct.	2	50	1912	Port Clinton, Ohio	Rochester, N. Y.
6726		Ga. s.	Dolphin	15	13	48.0	16.0	4.0	Pas.	1		1871	Patchogue, N. Y	Patchogue, N. Y.
92543	K.L.S.P.	St. y.	[5] DOLPHIN	74	42	100.2	16.1	8.2	Yct.	5		1893	Wilmington, Del	Chicago, Ill.

[1] Formerly *st. p. Queen of the Yukon.
[2] Formerly st. s. Emma S. Bradford.
[3] Formerly st. p. {a Marie. b Nellie.
[4] Formerly slp. y. {a Henry Butler. b Venitzia.
[5] Formerly st. y. {a Marietta. b Judge. c Albatross. d Rebemar.

MERCHANT STEAM VESSELS OF THE UNITED STATES—Continued.

Official No.	Signal letters.	Rig.	Name of vessel.	Gross tonnage.	Net tonnage.	Length.	Breadth.	Depth.	Service.	Crew.	Indicated horsepower.	When built.	Where built.	Home port (where permanent document issues).
						Feet.	*Feet.*	*Feet.*						
106938	K. L.H.D.	St. s.	[1] DOLPHIN ⊙	824	498	213.0	32.0	15.0	Pas.	60	1,500	1892	Wilmington, Del	Pt. Townsend, Wash.
155278		Ga. s.	[2] Dolphin	82	68	86.0	24.0	6.6	Drg.	6		1895	Gibraltar, Mich	Grand Haven, Mich.
157183		St. s.	Dolphin	149	88	87.5	22.4	8.7	Tow.	18		1886	Astoria, Oreg	Juneau, Alaska.
157421		Ga. s.	Dolphin	10	5	39.6	11.6	3.7	Pas.	2		1894	Santa Barbara, Cal	San Diego, Cal.
157448		St. s.	Dolphin	47	32	69.8	17.3	6.8	Tow.	4		1896	Brooklyn, N. Y	Lubec, Me.
157567		St. s.	DOLPHIN	62	32	69.5	15.5	9.5	Tow.	5		1900	Seattle, Wash	Pt. Townsend, Wash.
157688		Ga. s.	Dolphin	6	5	44.0	11.4	2.9	Fsh.	1		1903	Pocomoke City, Md	Cape Charles, Va.
157691		Ga. s.	Dolphin	6	6	24.5	11.6	3.7	Fsh.	1		1903	Osterville, Mass	Chatham, Mass.
157702		Ga. s.	Dolphin	7	7	37.6	10.6	2.4	Msc.	1	10	1903	Morehead City, N. C	Beaufort, N. C.
202944		Ga. s.	Dolphin	12	7	42.0	10.9	3.5	Fsh.	4	18	1906	East Boothbay, Me	Boothbay, Me.
203250		Ga. s.	Dolphin	7	7	30.0	7.0	3.5	Fer.	1		1906	Clinton, Iowa	Rock Island, Ill.
203272		Ga. y.	[3] Dolphin	24	21	45.5	12.3	5.0	Yct.	2		1906	Saco, Me	Charleston, S. C.
203386		Ga. s.	Dolphin	11	7	35.0	11.7	3.8	Pas.	1		1906	Ballard, Wash	Pt. Townsend, Wash.
204794		Ga. s.	Dolphin	16	11	45.0	12.1	4.1	Fsh.	3		1907	Tacoma, Wash	Tacoma, Wash.
205187		Ga. s.	Dolphin	9	6	35.7	12.0	3.0	Tow.	2	45	1908	Alameda, Cal	San Francisco, Cal.
206112		St. s.	Dolphin	176	86	128.0	19.7	9.4	Oys.	26	200	1908	Pocomoke City, Md	Tappahannock, Va.
206126		Ga. s.	Dolphin	11	10	31.2	10.4	4.2	Fsh.	3	16	1903	Racine, Wis	Milwaukee, Wis.
206254		Ga. s.	Dolphin	14	10	42.9	11.5	4.0	Tow.	3	50	1909	Clinton, Wash	Pt. Townsend, Wash.
207318		Ga. s.	Dolphin	7	6	32.0	8.2	3.3	Pas.	1	20	1908	Ludington, Mich	Grand Haven, Mich.
207983		Ga. s.	Dolphin	11	7	35.3	11.0	5.6	Fsh.	4	16	1910	Seattle, Wash	Pt. Townsend, Wash.
208163		Ga. s.	Dolphin	14	12	37.2	13.8	5.1	Pas.	1	10	1910	Jacksonville, Fla	Key West, Fla.
208611		Ga. s.	Dolphin	19	13	41.0	13.5	5.0	Fsh.	5	23	1911	Seattle, Wash	Pt. Townsend, Wash.
208962		Ga. s.	Dolphin	6	5	30.8	10.8	3.4	Fsh.	1	10	1911	Greenport, N. Y	Greenport, N. Y.
208988		St. s.	Dolphin	13	9	43.2	12.0	4.0	Tow.	2	30	1911	Hoquiam, Wash	Pt. Townsend, Wash.
209166		Ga. s.	Dolphin	25	13	64.9	11.3	4.1	Pas.	2	56	1911	Hog Island, Nueces Co., Tex.	Corpus Christi, Tex.
206853		Ga. s.	Dolphin No. 2	12	8	46.9	10.1	4.5	Tow.	1	60	1911	Alameda, Cal	San Francisco, Cal.
157476		*St. p.	Dolphin No. 3	564	355	155.0	32.0	5.0	Tow.	19	899	1897	Jeffersonville, Ind	Memphis, Tenn.
157619		St. s.	Don	11	8	44.0	12.0	4.5	Fsh.	6		1901	Erie, Pa	Erie, Pa.
206782		Ga. s.	Don	11	7	36.9	8.6	2.7	Tow.	2	24	1909	Mount Dora, Fla	Jacksonville, Fla.
207517		Ga. s.	Don	14	10	42.5	13.8	3.7	Wat.	2	15	1910	Jacksonville, Fla	Do.
210225		Ga. s.	Don-Mar	9	6	44.0	11.6	3.2	Fsh.	1	60	1910	Port Clinton, Ohio	Toledo, Ohio.
205741		St. s.	Donald E	5	5	31.3	8.3	3.8	Pas.	1	12	1904	Portage Entry, Mich	Marquette, Mich.
157393		Ga. s.	Doncaster	22	15	52.0	15.3	6.2	Fsh.	6		1894	Tacoma, Wash	Seattle, Wash.
208539		Ga. s.	Donna	9	8	29.0	8.0	3.1	Fsh.	2	8	1904	Manitowoc, Wis	Milwaukee, Wis.
208951		Ga. y.	Doodlebug	18	16	49.2	11.1	2.5	Yct.	1	24	1907	St. Louis, Mo	St. Louis, Mo.
209966		Ga. s.	Doodle Bug	9	6	37.0	9.0	4.5	Pas.	0	10	1907	Wallisville, Tex	Houston, Tex.
157649		Ga. y.	DOOZIE	47	27	80.0	13.0	3.6	Yct.	5		1901	Racine, Wis	Chicago, Ill.
157000		St. s.	Dora ⊙	320	217	112.0	27.2	13.2	Pas.	13	80	1880	San Francisco, Cal	Pt. Townsend, Wash.
157242		Ga. s.	Dora	6	5	31.0	12.5	4.0	Fsh.	1		1886	Hyannis, Mass	Hyannis, Mass.
201107		Ga. s.	Dora	13	10	43.9	12.5	4.4	Pas.	2		1904	Hoboken, N. J	New York, N. Y.
207034		Ga. s.	Dora	9	8	28.0	8.6	3.7	Fsh.	2	10	1907	Grand Haven, Mich	Grand Haven, Mich.
208076		*St. p.	Dora	77	64	70.3	15.8	4.1	Pas.	2	55	1910	Randolph, Oreg	Coos Bay, Oreg.
208686		Ga. s.	Dora	8	5	32.5	10.2	2.5	Fsh.	5	9	1911	Seattle, Wash	Pt. Townsend, Wash.
208938		Ga. s.	Dora	6	5	24.2	7.6	3.2	Fsh.	2	6	1903	Green Bay, Wis	Milwaukee, Wis.
202808		*Ga. p.	Dora Clark	14	14	50.0	12.0	2.8	Pas.	1		1906	Shawneetown, Ill	Evansville, Ind.
209544		Ga. s.	Dora H	22	15	43.0	13.5	5.2	Fsh.	2	65	1912	Seattle, Wash	Seattle, Wash.
157365		Ga. s.	Dora Rasmussen	10	9	46.0	14.5	3.8	Frt.	2		1893	Pocomoke City, Md	Crisfield, Md.
6946		Ga. s.	Dora Wicks	6	6	32.5	12.6	2.9	Frt.	2		1877	Patchogue, N. Y	Norfolk, Va.
209637		*Ga. p.	Doran	7	7	45.5	11.8	2.4	Tow.	2	25	1912	Bridgeport, Ala	Chattanooga, Tenn.
203171		*Ga. p.	Dorance	12	9	54.0	9.7	3.5	Tow.	4	14	1906	Vicksburg, Miss	Vicksburg, Miss.
157600		Ga. s.	Dorcas	28	14	53.4	18.0	6.6	Fsh.	8		1901	Essex, Mass	Portland, Me.
200421		*Ga. p.	Dorcas Bowman	53	40	83.0	14.5	1.5	Tow.	8		1903	Grayville, Ill	Evansville, Ind.
157238	K.G. D.Q.	St. s.	*Dorchester* ⊙	2,537	1,875	261.0	40.0	15.3	Pas.	38	1,500	1889	Wilmington, Del	Baltimore, Md.
205556		Ga. s.	Doreen	14	12	61.0	13.4	4.1	Pas.	3		1908	Dexter, N. Y	Cape Vincent, N. Y.
201406		Ga. s.	Doris	15	9	53.0	12.8	5.5	Frt.	2		1904	Roque Bluff, Me	Eastport, Me.
205272	K.W.Q.B.	St. s.	Doris	725	425	178.5	40.0	13.3	Pas.	18		1908	Raymond, Wash	San Francisco, Cal.
205374		Ga. s.	Doris	7	7	43.7	9.9	2.1	Pas.	1	12	1908	Tuckerton, N. J	Tuckerton, N. J.
206953		Ga. s.	Doris	10	9	32.7	11.1	2.3	Msc.	2		1909	Valona, Ga	Savannah, Ga.
209033		*Ga. p.	Doris M	10	6	34.2	8.9	2.6	Pas.	1	8	1911	Pine Bluff, Ark	Memphis, Tenn.
205695		Ga. s.	Dork	11	9	37.0	9.0	3.6	Pas.	1	14	1906	Atlantic City, N. J	Somers Point, N. J.
206293	L. B.C. V.	Ga. y.	[4] Dormarbea	52	45	79.4	14.4	6.6	Yct.	4	60	1909	New York, N. Y	Boston, Mass.
203688		Ga. s.	Dorotha M	7	7	31.6	13.3	3.0	Pas.	1		1906	Double Bayou, Tex	Galveston, Tex.
157377		St. s.	[5] DOROTHEA	79	39	80.3	17.0	8.4	Tow.	6	250	1893	Sparrow Point, Md	Norfolk, Va.
116413		St. s.	[6] Dorothy	74	57	72.6	16.2	6.0	Pas.	8		1891	Westerly, R. I	Brunswick, Ga.
157505		*St. p.	Dorothy	126	62	75.3	21.0	3.8	Frt.	7		1898	Seattle, Wash	Tacoma, Wash.
157569		Ga. s.	Dorothy	11	7	37.0	10.3	3.5	Pas.	3		1900	San Francisco, Cal	Nome, Alaska.
157605		St. s.	DOROTHY	90	62	72.4	16.7	5.0	Pas.	4		1901	Buffalo, N. Y	Buffalo, N. Y.
157621		St. s.	Dorothy	33	22	71.5	15.6	6.2	Pas.	6		1901	Scranton, Miss	Galveston, Tex.
157662	K. R. S. Q.	St. s.	[7] DOROTHY	2,214	1,629	284.2	42.2	19.3	Frt.	27	850	1898	West Hartlepool, Eng	New York, N. Y.
200176		St. p.	[8] *Dorothy*	30	19	82.9	12.7	3.6	Tow.	6		1882	Carondelet, Mo	St. Joseph, Mo.

[1] Formerly st. s. {a Al Foster. b The Foster.
[2] Formerly schooner Oak Leaf.
[3] Formerly ga. y. Dorothy.
[4] Formerly ga. y. {a Reomar. b Natchez.
[5] Formerly st. s. Dorothy.
[6] Formerly st. s. {a Surf City. b Pauline.
[7] Formerly British st. Wilsters.
[8] Formerly U. S. Eng. *st. p. Melusina.

MERCHANT STEAM VESSELS OF THE UNITED STATES—Continued.

Official No.	Signal letters.	Rig.	Name of vessel.	Gross tonnage.	Net tonnage.	Length.	Breadth.	Depth.	Service.	Crew.	Indicated horsepower.	When built.	Where built.	Home port (where permanent document issues).
						Feet.	Feet.	Feet.						
201220	.....	St. y.	Dorothy	25	17	47.7	13.8	5.3	Yct.	2	40	1904	Clinton, Conn	New Haven, Conn.
201397	K.T.J.Q.	St. s.	[1] DOROTHY	505	287	147.0	24.8	16.8	Frt.	17	.....	1891	Bergen, Norway	Wilmington, Del.
202081	.....	Ga. s.	Dorothy	14	8	50.6	11.4	7.0	Msc.	2	16	1902	Tottenville, N. Y	Cape Charles, Va.
205607	.....	Ga. s.	Dorothy	10	9	31.5	13.3	4.4	Pas.	2	12	1893	Brooklyn, N. Y	New York, N. Y.
205822	.....	Ga. s.	Dorothy	14	7	50.0	12.0	6.5	Fsh.	1	50	1908	Elizabeth City, N. C	Charleston, S. C.
206579	.....	*St. p.	Dorothy	57	57	80.6	22.0	3.9	Fer.	4	60	1909	Boonville, Mo	Kansas City, Mo.
206637	.....	Ga. s.	Dorothy	9	8	35.0	10.5	4.3	Pas.	1	14	1909	Friendship, Me	Boston, Mass.
207178	.....	*Ga. p.	Dorothy	21	21	46.0	15.7	3.3	Frt.	1	15	1910	Madisonville, La	Port Arthur, Tex.
208200	.....	Ga. s.	Dorothy	6	6	30.1	9.6	2.5	Pas.	1	16	1910	Terminal Island, Cal	Los Angeles, Cal.
208583	.....	Ga. s.	Dorothy	7	6	25.3	8.5	3.0	Fsh.	1	10	1910	Leland, Mich	Grand Haven, Mich.
207161	.....	Ga. s.	Dorothy A	9	8	28.0	9.6	3.6	Fsh.	2	14	1906	Two Rivers, Wis	Milwaukee, Wis.
206513	.....	Ga. y.	Dorothy B	17	14	55.0	10.1	5.1	Yct.	1	60	1907	New York, N. Y	New York, N. Y.
126597	K. G. P. Q.	St. s.	[1] *Dorothy Bradford* ⊙	1,746	1,197	228.9	38.0	22.0	Pas.	30	1,453	1889	Philadelphia, Pa	Boston, Mass.
206508	.....	Ga. s.	Dorothy D	9	7	36.0	10.6	4.5	Fsh.	1	15	1909	Yarmouth, Me	Portland, Me.
209078	L. C. D. R.	Ga. y.	Dorothy G	24	16	48.0	12.0	6.0	Yct.	1	85	1911	Cambridge, Mass	Boston, Mass.
202950	.....	Ga. s.	Dorothy H	9	6	35.6	10.3	3.2	Pas.	1	.....	1906	Astoria, Oreg	Astoria, Oreg.
205804	.....	Ga. s.	Dorothy K	10	9	39.8	9.4	3.8	Pas.	2	10	1908	Northport, Mich	Grand Haven, Mich.
209477	.....	Ga. s.	Dorothy R	7	7	28.4	8.4	3.4	Fsh.	2	8	1906	Bay Settlement, Wis	Milwaukee, Wis.
157416	.....	Ga. s.	Dorothy T	7	7	24.8	12.0	3.6	Fsh.	1	.....	1895	New Bedford, Mass	New Bedford, Mass.
157485	.....	St. s.	Dorothy F. Wacker	221	128	129.2	23.8	10.8	Fsh.	27	450	1897	Pocomoke City, Md	Tappahannock, Va.
203146	.....	Ga. s.	Dorris	9	6	37.5	11.5	4.0	Wat.	2	.....	1906	South Portland, Me	Portland, Me.
208679	.....	Ga. s.	Dorris	8	5	34.5	8.4	3.9	Frt.	1	12	1911	Wit, N. C	Beaufort, N. C.
157648	.....	Ga. y.	Dort	20	20	49.0	15.3	3.6	Yct.	1	.....	1897	New York, N. Y	Annapolis, Md.
157289	.....	St. s.	Dot	6	5	36.4	7.9	3.0	Msc.	1	.....	1891	Berwick, La	Brashear, La.
200696	.....	Ga. s.	Dot	7	6	35.4	12.2	2.6	Pas.	1	.....	1904	Belle Isle, La	Houston, Tex.
206168	.....	Ga. s.	Dots	14	10	44.1	10.0	3.1	Tow.	3	36	1909	Lake Charles, La	Brashear, La.
209373	.....	Ga. s.	Dott	8	5	35.4	11.2	3.8	Frt.	3	35	1909	Black Diamond, Cal	San Francisco, Cal.
205172	.....	*Ga. p.	Double Trouble	79	68	107.2	21.3	4.6	Frt.	2	40	1908	Westwego, La	Brashear, La.
157064	.....	St. s.	Douglas	230	123	120.2	22.9	8.7	Frt.	8	250	1882	Saugatuck, Mich	Detroit, Mich.
157204	.....	St. s.	Douglas	97	67	82.6	18.4	7.7	Pas.	5	.....	1888	Toledo, Ohio	Do.
202472	.....	Ga. s.	Douglas	8	7	36.0	14.7	2.8	Msc.	2	.....	1905	Mon Louis Island, Ala	Mobile, Ala.
207791	.....	Ga. s.	Douglas	10	10	41.0	10.5	3.5	Pas.	2	30	1905	Saugatuck, Mich	Grand Haven, Mich.
210164	.....	Ga. p.	Douglas	31	19	30.0	10.5	3.5	Msc.	4	20	1911	....do	Do.
76075	.....	St. s.	[2] *Douglas Alexander*	248	168	109.0	22.0	7.0	Frt.	8	109	1879	Philadelphia, Pa	New York, N. Y.
157589	.....	*St. p.	Douglas Hall	122	122	127.5	27.2	4.3	Tow.	11	350	1900	Cincinnati, Ohio	Cincinnati, Ohio.
207643	.....	*Ga. p.	Douglass II	13	11	54.0	12.3	2.8	Frt.	1	15	1910	Cedar Bayou, Tex	Houston, Tex.
157552	.....	St. s.	DOUGLASS HOUGHTON	5,332	4,034	456.0	50.0	24.2	Frt.	30	2,300	1899	Cleveland, Ohio	Duluth, Minn.
205104	.....	Ga. s.	Doushka	14	12	45.0	11.5	4.2	Pas.	2	24	1907	Brigantine, N. J	Somers Point, N. J.
145547	.....	St. s.	[4] Dove	85	58	74.5	17.0	5.1	Pas.	4	.....	1889	Portland, Oreg	Tacoma, Wash.
157327	.....	Ga. s.	Dove	6	5	26.5	11.9	3.9	Msc.	2	.....	1875	Newport, R. I	Providence, R. I.
206142	.....	Ga. s.	Dove	8	5	33.0	10.0	3.5	Frt.	1	20	1909	Edison, Wash	Pt. Townsend, Wash.
8668	.....	St. s.	[5] Dover	51	25	80.0	18.0	7.6	Tow.	5	.....	1870	New Brunswick, N. J	New York, N. Y.
80390	J. N. M. S.	St. s.	[6] *Dover*	617	397	165.0	28.0	12.0	Frt.	11	400	1873	Wilmington, Del	Do.
157318	.....	*St. p.	Dover	244	191	150.0	33.5	3.5	Pas.	30	160	1891	Sacramento, Cal	San Francisco, Cal.
206582	.....	Ga. s.	Dow No. 1	15	10	49.3	15.2	4.1	Frt.	1	50	1909	San Francisco, Cal	Do.
202405	.....	St. s.	Downer	65	44	64.7	19.0	8.0	Tow.	4	.....	1905	Tottenville, N. Y	New York, N. Y.
206913	.....	St. s.	Downer VIII	64	43	62.0	18.5	8.1	Tow.	4	300	1909	....do	Do.
208991	.....	St. s.	Downer IX	70	48	65.3	19.7	8.1	Tow.	5	150	1911	....do	Do.
209256	.....	St. s.	Downer X	69	47	65.4	19.7	8.1	Tow.	4	150	1911	....do	Do.
6103	.....	St. s.	Dragon	28	14	62.6	14.7	6.0	Tow.	5	.....	1866	Buffalo, N. Y	Grand Haven, Mich.
203290	.....	Ga. s.	Dragon	12	8	49.8	8.2	2.8	Pas.	2	.....	1906	Seattle, Wash	Tacoma, Wash.
204446	.....	Ga. y.	Dragon	19	16	50.6	13.2	3.8	Yct.	2	20	1907	Tottenville, N. Y	Kansas City, Mo.
203881	.....	Ga. s.	Drake	10	7	29.0	11.7	2.6	Frt.	2	.....	1907	James Island, S. C	Charleston, S. C.
206205	.....	Ga. s.	Drake	7	6	26.0	8.1	2.4	Fsh.	2	10	1904	High Island, Mich	Grand Haven, Mich.
205583	.....	Ga. s.	Drayton	13	9	44.6	14.2	3.8	Fsh.	1	20	1908	Eliza Island, Wash	Pt. Townsend, Wash.
157031	.....	St. s.	Dreadnaught	31	15	69.8	15.4	6.0	Tow.	5	.....	1881	Cleveland, Ohio	Duluth, Minn.
157667	.....	Ga. s.	Dreamer	8	7	37.5	12.2	5.4	Fsh.	1	.....	1902	Bremen, Me	Castine, Me.
110352	.....	St. p.	[7] *Dreamland*	1,285	978	272.9	37.0	10.8	Pas.	29	1,997	1878	Wilmington, Del	Baltimore, Md.
157504	.....	*St. p.	Dredger No. 1	282	222	100.0	26.2	6.7	Frt.	6	64	1898	Portland, Oreg	Pt. Townsend, Wash.
106692	.....	St. s.	[8] Dresden	99	49	76.2	18.5	9.6	Tow.	7	.....	1889	Gloucester, Mass	Boston, Mass.
201072	.....	St. s.	Dresden	30	18	61.0	10.6	5.8	Frt.	2	.....	1899	Clemons, N. Y	Plattsburg, N. Y.
157333	.....	Ga. s.	Drift	6	6	31.8	11.6	3.7	Pas.	2	.....	1891	Red Bluff, Tex	Galveston, Tex.
206432	.....	Ga. s.	Drift	8	5	37.0	10.0	2.3	Tow.	1	12	1909	Everett, Wash	Pt. Townsend, Wash.
209884	.....	Ga. s.	Driva	35	23	56.1	15.9	6.5	Fsh.	6	80	1912	Tacoma, Wash	Tacoma, Wash.
206860	.....	Ga. y.	Drone	26	23	41.6	13.8	7.0	Yct.	2	10	1909	New Rochelle, N. Y	New York, N. Y.
6955	.....	St. s.	Drusilla M. Cox	38	19	58.7	16.2	6.6	Tow.	4	.....	1878	Philadelphia, Pa	Do.
203264	.....	Ga. y.	[9] Dryad	16	16	38.0	12.9	5.7	Yct.	2	.....	1906	Manitowoc, Wis	Chicago, Ill.
126733	.....	Ga. s.	[10] Duane	17	16	41.3	14.3	4.5	Msc.	1	.....	1890	Tottenville, N. Y	New York, N. Y.
157113	.....	St. s.	Du Bois	136	107	95.0	17.8	9.0	Cnl.	5	65	1883	Buffalo, N. Y	Buffalo, N. Y.
157626	K. R. F. J.	St. s.	Dubois	223	151	105.4	25.4	12.0	Tow.	9	450	1901	Tottenville, N. Y	New York, N. Y.
205205	.....	*St. p.	Dubuque	747	747	256.6	50.7	6.2	Pas.	6	858	1908	Dubuque, Iowa	Rock Island, Ill.
200382	.....	*St. p.	[11] Duce	8	6	50.2	10.4	2.0	Tow.	4	.....	1891	St. Louis, Mo	Cincinnati, Ohio.

[1] Formerly Norwegian st. s. Iberia.
[2] Formerly st. s. Charlotte.
[3] Formerly st. s. John E. Tygert.
[4] Formerly st. s. Typhoon.
[5] Formerly st. s. Edmund L. Levy.
[6] Formerly st. s. Westover.
[7] Formerly st. p. {a Republic. b Cape May.
[8] Formerly st. s. A. W. Chesterton.
[9] Formerly sch. Sea Gem.
[10] Formerly sloop Chief.
[11] Formerly U. S. Eng. *st. p. Tender No 3.

Merchant STEAM Vessels of the United States—Continued.

Official No.	Signal letters.	Rig.	Name of vessel.	Gross tonnage.	Net tonnage.	Length.	Breadth.	Depth.	Service.	Crew.	Indicated horsepower.	When built.	Where built.	Home port (where permanent document issues).
						Feet.	Feet.	Feet.						
111080	K. M. H. C.	St. y.	[1] Duchess	55	33	99.5	13.3	8.2	Yct.	8	.....	1895	Braintree, Mass	New York, N. Y.
140891	.....	St. s.	[2] Duchess	30	24	68.0	13.8	5.6	Fsh.	7	.....	1887	Geneva, N. Y.	Port Huron, Mich.
141490	.....	Ga. y.	[3] Duchess	16	12	46.0	10.4	3.1	Yct.	2	.....	1897	Chicago, Ill.	Memphis, Tenn.
157599	.....	St. s.	Duchess	7	5	37.0	8.2	3.0	Msc.	10	.....	1901	Peoria, Ill.	Peoria, Ill.
206043	.....	Ga. s.	Duchess	69	45	79.7	15.6	8.4	Pas.	4	150	1909	Oakland, Cal.	San Francisco, Cal.
205277	.....	Ga. s.	Duckland	10	7	42.0	9.0	4.0	Fsh.	2	.....	1908	Wrangell, Alaska	Wrangell, Alaska.
202853	.....	St. s.	[4] Dudly	12	9	50.0	9.0	3.0	Pas.	2	.....	1906	Georgetown, S. C.	Georgetown, S. C.
205728	.....	*St. p.	Duffy	98	98	118.1	24.8	4.0	Tow.	6	396	1909	Marietta, Ohio	Louisville, Ky.
157654	.....	Ga. s.	Dulcena	14	10	45.0	12.4	3.8	Frt.	1	.....	1902	Cedar Bayou, Tex.	Houston, Tex.
200593	.....	St. s.	DULUTH	4,623	3,785	381.6	50.2	26.0	Frt.	23	1,500	1903	Chicago, Ill.	Buffalo, N. Y.
157215	.....	St. s.	Dumpling	16	8	37.4	11.2	4.2	Tow.	2	.....	1887	Fall River, Mass.	Boston, Mass.
157404	.....	St. s.	Dunbar	23	21	67.3	14.6	4.8	Msc.	5	.....	1894	Peoria, Ill.	Peoria, Ill.
157096	.....	St. s.	Duncan City	179	89	104.4	18.5	9.3	Tow.	5	250	1883	Manitowoc, Wis.	Chicago, Ill.
157127	.....	St. s.	Duncan Robertson	37	23	62.5	15.6	6.8	Tow.	4	.....	1884	Grand Haven, Mich.	Duluth, Minn.
209591	.....	Ga. s.	Dundas	12	8	33.0	11.5	4.5	Fsh.	1	10	1912	Seattle, Wash.	Pt. Townsend, Wash.
207694	.....	St. s.	DUNKIRK	71	37	68.7	17.0	11.0	Tow.	4	250	1910	Cleveland, Ohio	Duluth, Minn.
207966	.....	St. s.	DUNKIRK	41	28	65.4	16.0	6.0	Fsh.	6	125	1910	Dunkirk, N. Y.	Dunkirk, N. Y.
98220	.....	St. s.	[5] Dunmore	71	35	81.5	18.5	8.4	Tow.	5	.....	1873	Brooklyn, N. Y.	New York, N. Y.
200635	.....	*St. p.	Duplin	59	37	69.3	20.5	3.8	Pas.	9	.....	1904	Chinquapin, N. C.	Wilmington, N. C.
208722	.....	Ga. s.	Dupont	40	27	52.6	16.0	7.2	Frt.	2	30	1911	Manitou, Wash.	Seattle, Wash.
95967	.....	*St. p.	[6] Duquesne	622	622	213.2	34.3	5.6	Tow.	33	1,420	1887	Cincinnati, Ohio	Pittsburgh, Pa.
157418	K. M. F. T.	St. y.	Duquesne	82	41	119.6	15.7	8.9	Yct.	11	.....	1895	Bristol, R. I.	St. Louis, Mo.
202727	.....	*St. p.	Dura	22	22	60.0	14.5	3.5	Msc.	4	.....	1905	Deweyville, Tex.	Port Arthur, Tex.
201895	.....	St. s.	Duro	18	12	45.6	12.0	3.0	Msc.	3	.....	1905	Youngstown, N. Y.	Erie, Pa.
206766	.....	Ga. s.	Duro 4	7	6	39.4	7.4	3.4	Pas.	2	22	1909	St. Joseph, Mich.	St. Louis, Mo.
157522	.....	*St. p.	Dusty Diamond	101	86	75.0	17.0	4.0	Frt.	15	.....	1898	St. Michael, Alaska	St. Michael, Alaska.
157301	.....	St. s.	*Dutchess*	21	10	46.0	13.0	5.4	Tow.	2	.....	1891	Newburgh, N. Y.	Albany, N. Y.
207745	.....	St. s.	DUTCHESS	596	405	134.9	56.0	14.0	Fer.	5	700	1910	....do	Do.
201345	.....	St. s.	Duval	348	316	112.0	40.5	10.0	Fer.	18	200	1904	Jacksonville, Fla.	Jacksonville, Fla.
208453	.....	Ga. s.	Dux	7	6	34.2	11.7	2.8	Fsh.	1	12	1910	Patchogue, N. Y.	Patchogue, N. Y.
157456	.....	Ga. s.	Duxbury	47	25	61.5	19.0	5.1	Pas.	8	.....	1896	Benicia, Cal.	Nome, Alaska.
			E.											
136542	.....	*St. p.	E. Douglas	93	93	112.0	24.0	4.0	Tow.	25	.....	1896	Wabasha, Minn.	Mobile, Ala.
136105	.....	Ga. s.	E. Glennan	8	7	40.8	12.9	2.9	Msc.	2	.....	1889	Biloxi, Miss.	Do.
136012	.....	Ga. s.	E. Goldstrom	9	8	48.0	12.8	3.5	Frt.	1	.....	1883	Monie, Md.	Crisfield, Md.
210114	.....	St. s.	E. GUNNELL	688	468	162.0	35.6	10.6	Frt.	9	1,500	1912	Manitowoc, Wis.	Chicago, Ill.
136502	.....	Ga. s.	E. McNichol	28	21	53.0	16.7	6.8	Fsh.	3	.....	1895	Bristol, Me.	Boston, Mass.
207258	.....	Ga. s.	E. Z	7	7	32.0	7.5	3.0	Pas.	1	8	1910	Andalusia, Ill.	Rock Island, Ill.
207722	.....	Ga. s.	E Z	9	7	42.1	9.0	2.5	Pas.	1	20	1908	Palacios, Tex.	Port Lavaca, Tex.
208223	.....	Ga. s.	E. A. Clayton	9	8	29.3	9.4	4.0	Fsh.	2	12	1907	Gills Rock, Wis.	Milwaukee, Wis.
200750	.....	Ga. s.	E. A. Hegg	11	7	40.0	10.5	4.0	Pas.	1	.....	1904	Seattle, Wash.	Skagway, Alaska.
136539	.....	Ga. s.	E. A. Hooper	9	8	36.2	11.6	4.8	Fsh.	3	.....	1896	Manchester, Mass.	Perth Amboy, N. J.
8854	.....	St. s.	E. A. Packer	72	36	84.0	21.3	7.8	Tow.	6	.....	1872	Philadelphia, Pa.	New York, N. Y.
136315	.....	St. s.	E. A. Shores, jr.	519	396	176.0	34.2	10.2	Frt.	14	450	1892	Sheboygan, Wis.	Detroit, Mich.
205644	.....	*St. p.	E. A. Voight	85	85	125.0	24.0	3.5	Frt.	6	250	1908	Paducah, Ky.	Paducah, Ky.
93356	.....	St. s.	[7] E. B. Malone	14	10	37.4	14.0	4.3	Pas.	4	200	1903	Camden, N. J.	Georgetown, S. C.
136062	.....	St. s.	*E. C. Baker*	153	76	102.0	21.6	9.0	Tow.	10	550	1889	Philadelphia, Pa.	Albany, N. Y.
207815	.....	St. s.	E. C. DEMPSEY	87	38	77.0	20.0	10.5	Tow.	4	400	1910	Cleveland, Ohio	Sandusky, Ohio.
209722	.....	Ga. s.	E. C. Grace	13	9	48.0	10.0	3.6	Msc.	2	50	1905	Gulfport, Miss.	Mobile, Ala.
137010	.....	Ga. s.	E. C. Knight	13	9	44.2	13.0	3.0	Fsh.	3	.....	1902	Punta Gorda, Fla.	Key West, Fla.
136192	.....	St. s.	E. C. POPE	2,637	2,064	317.2	42.2	20.5	Frt.	20	1,150	1891	Wyandotte, Mich.	Duluth, Minn.
202866	.....	St. s.	E. D. CARTER	6,359	5,063	504.0	54.1	30.0	Frt.	23	1,650	1906	....do	Erie, Pa.
205790	.....	St. s.	E. D. Haley	55	37	70.0	17.6	7.6	Tow.	7	150	1908	Belfast, Me.	Bath, Me.
135116	.....	St. s.	E. D. Holton	24	12	58.8	14.6	6.7	Tow.	3	.....	1874	Milwaukee, Wis.	Marquette, Mich.
201159	.....	Ga. s.	E. D. M.	14	11	33.3	10.1	3.6	Frt.	1	.....	1904	Seattle, Wash.	Juneau, Alaska.
207580	.....	Ga. y.	E. E. E. E.	57	39	79.8	13.6	6.4	Yct.	2	100	1910	Detroit, Mich.	Detroit, Mich.
135317	.....	St. s.	*E. E. Simpson*	109	54	93.4	20.1	10.8	Tow.	11	250	1877	Camden, N. J.	Pensacola, Fla.
135926	.....	Ga. s.	E. E. Smith	6	5	28.0	11.6	3.2	Fsh.	1	.....	1886	Patchogue, N. Y.	Patchogue, N. Y.
204265	.....	*Ga. p.	E. F. Daws	21	21	60.0	18.5	2.8	Fer.	1	.....	1906	Maple Landing, Iowa	Sioux City, Iowa.
207592	.....	St. s.	E. G. Bateman	71	65	72.0	14.5	4.5	Pas.	2	70	1910	St. Johns, Oreg.	Portland, Oreg.
80861	.....	St. s.	[8] *E. G. Crosby*	2,142	1,457	203.9	40.0	24.6	Pas.	61	650	1881	Wyandotte, Mich.	Milwaukee, Wis.
136320	.....	St. s.	E. G. Crosby	84	42	89.0	18.2	9.5	Tow.	3	.....	1892	Grand Haven, Mich.	Buffalo, N. Y.
136357	.....	St. s.	E. G. Maxwell	88	56	96.3	20.0	8.0	Tow.	8	.....	1893	....do	Marquette, Mich.
206452	.....	St. s.	E. H. Fall	14	11	42.4	13.0	3.8	Pas.	2	47	1909	Port Clinton, Ohio	Sandusky, Ohio.
135239	.....	St. s.	E. H. Heath	99	75	100.8	17.6	7.0	Cnl.	4	.....	1876	Lockport, Ill.	Chicago, Ill.
209564	.....	*Ga. p.	E. H. Hudgins	6	6	37.9	9.0	2.0	Tow.	1	21	1912	Coppocks Landing, Tenn.	Chattanooga, Tenn.
136258	.....	St. s.	E. H. Jackson	81	63	80.6	15.9	10.7	Pas.	5	.....	1891	Charleston, S. C.	Charleston, S. C.
207568	.....	St. s.	E. H. UTLEY	6,287	4,861	504.0	54.2	31.0	Frt.	24	1,650	1910	Wyandotte, Mich.	Duluth, Minn.
137066	.....	St. s.	E. J. Codd	141	90	125.0	22.0	9.0	Fsh.	23	300	1903	Pocomoke City, Md.	New London, Conn.
203108	.....	St. s.	E. J. EARLING	6,657	5,140	535.5	55.0	31.0	Frt.	24	.....	1906	Superior, Wis.	Duluth, Minn.
8465	.....	Ga. s.	E. J. Henkle	14	7	42.0	15.0	4.1	Oys.	2	.....	1868	Baltimore, Md.	Annapolis, Md.

[1] Formerly st. y. { a Rajah. b Marcella.
[2] Formerly st. s. Loretta Englesbe.
[3] Formerly st. s. La Tosca.
[4] Formerly ga. s. Carrie M. Dudley.
[5] Formerly st. s. H. B. Whipple.
[6] Formerly * st. p. H. M. Hoxie.
[7] Formerly st. s. Morris.
[8] Formerly st. s. Naomi.

Merchant STEAM Vessels of the United States—Continued.

Official No.	Signal letters.	Rig.	Name of vessel.	Gross tonnage.	Net tonnage.	Length.	Breadth.	Depth.	Service.	Crew.	Indicated horsepower.	When built.	Where built.	Home port (where permanent document issues).
						Feet.	Feet.	Feet.						
204108	.....	St. s.	[1] E. J. McCormack	117	58	97.0	29.0	9.0	Frt.	6	300	1907	Milford, Del.	New York, N. Y.
209136	.....	Ga. s.	E. J. Parks	7	6	47.8	11.0	3.2	Frt.	2	14	1902	Rappahannock, Va.	Cape Charles, Va.
136983	.....	St. s.	E. J. Tull	119	73	112.0	18.0	7.7	Fsh.	24	200	1902	Pocomoke City, Md	Tappahannock, Va.
207166	.....	Ga. s.	E. J. Vandrenil, jr	7	7	29.0	8.0	3.6	Fsh.	2	9	1902	Manitowoc, Wis	Milwaukee, Wis.
207658	.....	*Ga. p.	E. L. Clipper	20	13	50.0	18.0	2.8	Fer.	1	.....	1910	Wynot, Nebr	Sioux City, Iowa.
136267	.....	Ga. s.	E. L. Dwyer	54	36	64.2	17.2	7.5	Tow.	4	.....	1892	Astoria, Oreg.	Seattle, Wash.
135980	.....	St. s.	*E. L. Levy*	142	71	104.5	21.5	8.6	Tow.	10	550	1888	Philadelphia, Pa	Albany, N. Y.
136724	K. N. T. S.	St. s.	E. L. Russell	206	100	108.9	22.6	12.2	Tow.	13	600	1899	Camden, N. J.	Port Arthur, Tex.
203540	.....	St. s.	E. L. Wallace	4,956	3,678	420.0	52.2	29.0	Frt.	22	1,600	1906	Ecorse, Mich	Detroit, Mich.
136186	.....	St. s.	E. M. B. A.	44	21	71.6	17.8	7.6	Fsh.	3	.....	1891	Grand Haven, Mich	Chicago, Ill.
135370	.....	Ga. s.	E. M. Darling	9	9	27.5	12.5	4.5	Pas.	1	.....	1878	Noank Conn	Providence, R. I.
209074	.....	Ga. s.	E. M. Marvin	7	7	27.7	8.4	3.0	Fsh.	3	8	1899	Manitowoc, Wis	Milwaukee, Wis.
135475	.....	St. s.	E. M. Millard	91	49	90.4	20.0	9.4	Tow.	4	.....	1880	Athens, N. Y	New York, N. Y.
135983	.....	St. s.	†E. M. Peck	1,809	1,572	252.6	40.2	18.6	Frt.	17	875	1888	Wyandotte, Mich	Duluth, Minn.
206840	.....	St. s.	E. M. Pierce	112	61	71.0	20.0	12.5	Tow.	6	750	1909	Cleveland, Ohio	Cleveland, Ohio.
136777	.....	St. s.	E. M. Short	27	16	52.0	14.2	3.7	Tow.	3	.....	1899	Washington, N. C	Newbern, N. C.
208725	.....	Ga. s.	E. M. Willis	44	38	61.0	20.0	5.0	Frt.	2	50	1911	Williston, N. C	Beaufort, N. C.
206770	.....	St. s.	E. N. Brown	13	5	46.3	11.7	4.4	Fsh.	4	47	1909	Portland, Me	Portland, Me.
136976	.....	St. s.	E. N. Saunders	4,305	3,366	380.0	50.0	28.0	Frt.	21	1,450	1902	Lorain, Ohio	Cleveland, Ohio.
200406	.....	Ga. s.	E. O. Gladdys	29	25	57.6	17.9	4.2	Frt.	3	.....	1903	Lake Charles, La	Brashear, La.
135500	.....	St. s.	E. P. Cook	135	115	96.4	17.8	8.9	Cnl.	4	50	1881	Havana, N. Y	New York, N. Y.
136145	.....	St. s.	E. P. Dickson	17	9	48.5	11.7	4.4	Pas.	2	.....	1888	Laconia, N. H	Ellsworth, Me.
204695	K. W. J. T.	St. s.	E. P. Ripley	170	91	115.5	24.0	11.6	Tow.	6	.....	1907	Marshfield, Oreg.	Kansas City, Mo.
136461	.....	*St. p.	E. R. Andrews	469	351	165.0	32.5	5.2	Pas.	17	800	1894	Jeffersonville, Ind	Cincinnati, Ohio.
136758	.....	Ga. s.	E. R. Daniels	14	9	60.0	15.0	3.1	Frt.	1	.....	1899	Roanoke Island, N. C	Manteo, N. C.
136152	.....	St. s.	E. S. Atwood	94	47	84.4	21.0	9.7	Tow.	6	.....	1890	Noank, Conn	New York, N. Y.
96147	.....	St. s.	[2] E. S. Booth	38	19	54.0	16.1	6.8	Tow.	3	.....	1892	Philadelphia, Pa	Baltimore, Md.
135745	.....	Ga. s.	E. S. Dickerson	33	30	52.0	20.5	5.4	Frt.	2	.....	1883	Bayshore, N. Y	Patchogue, N. Y.
136013	.....	Ga. s.	E. S. Mace	9	9	52.4	13.9	3.4	Frt.	2	.....	1888	Monie, Md	Crisfield, Md.
136522	.....	St. s.	E. T. Douglass	137	93	91.4	17.7	9.6	Cnl.	4	103	1895	Buffalo, N. Y	New York, N. Y.
136848	.....	*St. p.	E. T. Slider	92	92	110.0	24.0	3.5	Tow.	10	.....	1900	Jeffersonville, Ind	Cincinnati, Ohio.
136712	.....	St. s.	E. T. Williams	97	48	81.0	21.0	9.0	Pas.	7	.....	1898	Baltimore, Md	New York, N. Y.
135958	.....	St. s.	*E. V. McCaulley*	136	68	96.5	20.5	10.8	Tow.	9	350	1887	Camden, N. J.	Norfolk, Va.
136872	.....	St. s.	E. W. Edwards	181	99	122.5	20.4	9.8	Fsh.	28	220	1901	Baltimore, Md	Tappahannock, Va.
207583	.....	Ga. s.	E. W. Harris	12	8	45.0	11.0	4.5	Tow.	2	45	1910	Dalkena, Wash	Great Falls, Mont.
136263	.....	St. s.	E. W. Marts	27	13	51.0	14.1	6.9	Tow.	6	80	1892	Baltimore, Md	Baltimore, Md.
136547	.....	St. s.	E. W. Oglebay	3,666	3,019	375.6	45.8	23.2	Frt.	19	1,285	1896	West Bay City, Mich	Cleveland, Ohio.
137026	.....	St. s.	E. W. Sutton, jr	33	22	59.1	13.2	6.0	Fsh.	5	.....	1902	Buffalo, N. Y	Buffalo, N. Y.
96464	.....	St. s.	[3] E. A. S. Clarke	4,713	3,159	416.0	50.0	24.0	Frt.	22	1,700	1899	Cleveland, Ohio	Cleveland, Ohio.
136877	.....	St. s.	E. Benson Dennis	100	64	100.0	19.2	9.8	Fsh.	28	.....	1901	Pocomoke City, Md	Cape Charles, Va.
201388	.....	St. s.	[4] E. Clay Timanus	61	41	72.0	18.0	8.4	Tow.	3	200	1904	Baltimore, Md	Baltimore, Md.
136530	.....	St. s.	E. Frank Coe	153	104	103.1	28.9	7.8	Frt	6	270	1895	Athens, N. Y	New York, N. Y.
135606	.....	Ga. s.	E. James Tull	19	12	55.0	16.6	4.7	Frt.	2	.....	1882	Pocomoke City, Md	Annapolis, Md.
136732	.....	St. s.	E. Warren Reed	156	82	122.2	19.8	9.7	Fsh.	24	220	1899	.....do	Tappahannock, Va.
204280	.....	Ga. s.	E. and S	9	7	46.4	12.2	2.8	Pas.	2	.....	1907	Georgetown, S. C	Georgetown, S. C.
205915	.....	Ga. s.	Eadem	14	12	55.1	11.1	3.3	Tow.	1	30	1908	Portland, Oreg	Portland, Oreg.
77317	.....	*St. p.	[5] Eagle	188	188	145.0	28.0	4.0	Tow.	13	375	1898	Jeffersonville, Ind	St. Louis, Mo.
135820	.....	Ga. s.	Eagle	8	8	36.5	12.5	3.4	Frt.	1	.....	1884	Wallisville, Tex	Galveston, Tex.
135956	.....	St. s.	Eagle	65	43	61.3	21.4	5.8	Frt.	2	.....	1887	Gloucester, Mass	Gloucester, Mass.
136588	.....	Ga. s.	Eagle	9	8	35.0	10.6	3.3	Msc.	1	.....	1896	Patchogue, N. Y	Patchogue, N. Y.
136857	.....	Ga. s.	Eagle	14	10	48.9	10.4	3.5	Pas.	1	.....	1900	Warrenton, Oreg	Pt. Townsend, Wash.
136901	.....	St. y.	Eagle	49	33	76.2	15.4	4.4	Yct.	2	.....	1901	Croton, N. Y	New York, N. Y.
136906	.....	Ga. s.	Eagle	9	8	37.5	8.7	2.1	Tow.	1	.....	1900	Seattle, Wash	Juneau, Alaska.
200019	.....	Ga. s.	Eagle	12	9	46.6	8.5	4.0	Pas.	1	.....	1903	Marshfield, Oreg	Coos Bay, Oreg.
200030	.....	St. s.	Eagle	16	11	47.0	14.0	5.0	Fsh.	5	.....	1903	Erie, Pa	Erie, Pa.
200826	.....	*Ga. p.	Eagle	11	8	64.0	10.0	1.9	Pas.	1	.....	1904	Grantsville, W. Va	Wheeling, W. Va.
201399	.....	Ga. s.	Eagle	9	6	38.0	9.0	3.5	Tow.	1	15	1904	Southbend, Wash	Pt. Townsend, Wash.
201976	.....	St. s.	Eagle	14	9	50.0	10.0	5.0	Fsh.	3	16	1905	West De Pere, Wis	Milwaukee, Wis.
202456	.....	Ga. s.	Eagle	10	10	38.6	10.2	3.0	Msc.	1	.....	1905	East San Pedro, Cal	Los Angeles, Cal.
204177	.....	Ga. s.	Eagle	26	5	57.5	13.1	3.9	Frt.	1	.....	1907	Morehead City, N. C	Newbern, N. C.
204589	.....	Ga. s.	Eagle	14	13	43.6	11.5	6.0	Pas.	2	30	1907	Manitowoc, Wis	Chicago, Ill.
204696	.....	Ga. s.	Eagle	44	17	74.7	22.3	4.2	Frt.	3	120	1907	San Francisco, Cal	San Francisco, Cal.
205307	.....	Ga. s.	Eagle	20	12	44.0	16.0	6.0	Fsh.	2	.....	1908	East Machias, Me	Eastport, Me.
205839	.....	Ga. s.	Eagle	7	6	29.0	9.5	3.4	Fsh.	2	9	1906	Marinette, Wis	Milwaukee, Wis.
206642	.....	Ga. s.	Eagle	13	10	30.3	9.9	4.0	Fsh.	2	28	1908	Petoskey, Mich	Gloucester, Mass.
206780	.....	*Ga. p.	Eagle	18	18	54.5	20.0	3.5	Pas.	1	.....	1908	Blair, Nebr	Omaha, Nebr.
207406	.....	Ga. y.	Eagle	19	15	45.0	12.0	6.4	Yct.	2	25	1910	Stamford, Conn	New York, N. Y.
208702	.....	Ga. s.	Eagle	9	8	37.7	9.8	1.8	Pas.	2	14	1904	Key West, Fla	Key West, Fla.
208879	.....	Ga. s.	Eagle	7	6	33.8	9.8	3.1	Fsh.	1	10	1911	Fish Egg Island, Alaska	Ketchikan, Alaska.
209575	.....	Ga. s.	Eagle	10	9	38.2	8.4	3.0	Frt.	1	30	1901	Morris Heights, N. Y	New Haven, Conn.
136607	.....	Ga. s.	Eagle Bird	14	9	41.6	14.3	3.5	Fsh.	2	.....	1896	Mount Pleasant, S. C	Charleston, S. C.
207411	.....	Ga. s.	Eagle No. 2	15	10	47.5	12.2	4.7	Pas.	2	24	1910	Long Branch, Wash	Tacoma, Wash.
201049	.....	Ga. s.	Eagle Point	7	6	35.0	7.0	6.2	Pas.	1	.....	1904	East Dubuque, Ill	Dubuque, Iowa.
135758	.....	St. s.	Eaglet	386	339	160.4	23.4	8.5	Frt.	9	175	1884	Wilmington, Del	Boston, Mass.
208707	.....	Ga. y.	Eaglet	62	36	79.8	15.0	6.8	Yct.	5	240	1911	Boston, Mass	New York, N. Y.

[1] Formerly st. s. Edith.
[2] Formerly st. s. Harry A. Berwind.
[3] Formerly st. s. H. C. Frick.
[4] Formerly st. s. Hunter.
[5] Formerly * st. p. Julien Poydras.
† Composite.

Merchant STEAM Vessels of the United States—Continued.

Official No.	Signal letters.	Rig.	Name of vessel.	Gross tonnage.	Net tonnage.	Length.	Breadth.	Depth.	Service.	Crew.	Indicated horsepower.	When built.	Where built.	Home port (where permanent document issues).
						Feet.	Feet.	Feet.						
205360		*Ga. p.	Earl	13	11	43.6	9.3	3.2	Pas.	2	15	1908	Crocketts Bluff, Ark	Memphis, Tenn.
136581		Ga. s.	Earl	6	6	38.9	13.1	2.8	Frt.	1		1896	Hudson, Md	Norfolk, Va.
208800		Ga. s.	Earl	8	6	29.5	9.3	3.2	Pas.	0	16	1911	Seattle, Wash	Seattle, Wash.
207157		Ga. s.	Earl A	11	10	34.0	9.5	3.6	Fsh.	4	24	1908	Manitowoc, Wis	Milwaukee, Wis.
208182		Ga. s.	Earl K	8	5	36.7	10.5	3.6	Frt.	1	30	1903	San Francisco, Cal	San Francisco, Cal.
136415		Ga. s.	Earl and Nettie	24	23	46.6	15.5	6.5	Msc.	6		1893	Bath, Me	New York, N. Y.
136651		Ga. s.	Earl Paul Crabtree	5	5	28.5	9.7	5.0	Fsh.	2		1896	Friendship, Me	Deer Isle, Me.
136946		Ga. s.	Earle	14	9	41.2	15.7	3.6	Oys.	1		1901	Tottenville, N. Y	Bridgeport, Conn.
207093		Ga. s.	Earline	14	14	46.8	15.3	3.1	Msc.	1	36	1910	Beaufort, N. C	Elizabeth City, N. C.
208854		*Ga. p.	Early Bird	13	13	56.0	10.5	3.0	Tow.	5	12	1907	Yazoo City, Miss	Vicksburg, Miss.
207743		Ga. s.	Early Rose	7	5	41.0	11.5	3.0	Msc.	2	20	1909	Montegut, La	Brashear, La.
136999		St. s.	Easby	28	14	60.1	15.9	6.4	Tow.	7		1888	Baltimore, Md	Baltimore, Md.
81296		St. s.	[1] East Chester	39	19	57.1	18.5	6.5	Tow.	4	85	1890	Tottenville, N. Y	New York, N. Y.
202774		Ga. y.	East Wind	16	14	42.0	11.2	3.8	Yct.	2		1905	Boston, Mass	St. Augustine, Fla.
135672		St. p.	*Eastern Shore*	791	654	176.0	35.0	9.5	Pas.	33	800	1883	Wilmington, Del	Baltimore, Md.
136981		St. p.	EASTERN STATES ⊙	3,077	1,566	350.0	44.0	19.9	Pas.	[1]36	4,200	1902	Wyandotte, Mich	Detroit, Mich.
200031		St. s.	EASTLAND ⊙	1,961	1,218	265.0	38.2	19.5	Pas.	60	3,000	1903	Port Huron, Mich	Cleveland, Ohio.
136568		St. s.	EASTON ⊙	460	313	154.8	30.0	9.7	Pas.	26	500	1896	Baltimore, Md	Duluth, Minn.
205883		St. s.	EASTON	465	316	99.8	30.1	12.3	Frt.	9	250	1908	Wilmington, Del	New York, N. Y.
136007		Ga. s.	Eastport	7	7	31.2	13.3	3.5	Msc.	1		1886	Eastport, N. Y	Greenport, N. Y.
136912		St. s.	Eastport	64	33	76.0	19.5	6.5	Fer.	4		1901	Dennysville, Me	Lubec, Me.
110627		St. s.	[2] Eastside	22	11	63.0	16.2	4.5	Pas.	3		1882	Philadelphia, Pa	Philadelphia, Pa.
203325		Ga. s.	Easy Times	10	9	30.1	13.8	3.5	Msc.	2		1902	New York, N. Y	New York, N. Y.
136904		*St. p.	Ebaugh	50	50	94.5	17.5	3.5	Pas.	5	90	1902	Pekin, Ill	Peoria, Ill.
135604		Ga. s.	Eben Baldwin	9	9	32.0	13.4	2.2	Pas.	1		1883	Patchogue, N. Y	St. Augustine, Fla.
206197		Ga. s.	Eben A. Thacher	14	8	37.0	15.3	4.7	Frt.	1	20	1909	Chelsea, Mass	Boston, Mass.
135132		St. s.	Echo	16	12	66.3	12.0	5.0	Pas.	2		1875	New York, N. Y	Albany, N. Y.
135641		St. s.	*Echo*	136	68	103.8	21.0	10.6	Tow.	12	450	1883	Camden, N. J	Mobile, Ala.
136286		St. s.	Echo	15	10	48.0	11.3	4.7	Pas.	5		1892	Benton Harbor, Mich	St. Louis, Mo.
136289		Ga. s.	[3] Echo	19	18	40.0	16.0	4.0	Frt.	2		1866	St. Johns, N. B	Lubec, Me.
136760		Ga. y.	Echo	24	21	57.5	10.6	4.0	Yct.	1		1894	New York, N. Y	Patchogue, N. Y.
136791		St. s.	Echo	56	38	66.5	18.2	7.3	Tow.	5		1900	Tacoma, Wash	Tacoma, Wash.
200993		*Ga. p.	Echo	10	10	37.0	8.0	2.0	Pas.	1		1904	Terre Haute, Ind	Evansville Ind.
201236		Ga. s.	Echo	15	5	47.5	10.9	3.6	Frt.	1	25	1904	Fogartyville, Fla	Tampa, Fla.
202558		Ga. s.	Echo	42	24	65.8	19.2	4.2	Frt.	3		1905	Cedar Bayou, Tex	Galveston, Tex.
203739		*Ga. p.	Echo	12	12	50.0	12.0	2.0	Pas.	2		1906	Brookport, Ill	Paducah, Ky.
207542		Ga. s.	Echo	15	11	58.2	12.3	3.5	Tow.	1	100	1910	Portland, Oreg	Portland, Oreg.
209528		Ga. s.	Echo	29	19	54.1	14.2	4.2	Pas.	1	60	1911	St. Andrews, Fla	Pensacola, Fla.
210094		Ga. s.	Echo	31	21	53.6	18.0	4.9	Frt.	4	38	1912	Miami, Fla	Key West, Fla.
205084		Ga. y.	Eclectic	21	18	53.3	12.5	3.4	Yct.	1		1908	Grant, Fla	St. Augustine, Fla.
135504	K. D. W. N.	Ga. y.	Eclipse	25	23	48.8	16.7	5.9	Yct.	2		1881	Port Washington, N. Y	Norfolk, Va.
136008		Ga. s.	Eclipse	10	9	30.0	12.8	4.3	Fsh.	1		1888	Boothbay, Me	Edgartown, Mass.
136785	K. P. S. G.	Ga. s.	Eclipse	211	163	104.0	27.0	10.2	Frt.	14	125	1900	Benicia, Cal	Honolulu, Hawaii.
201728		*St. p.	Eclipse	148	148	136.9	24.6	4.1	Pas.	12	300	1905	Dubuque, Iowa	Rock Island, Ill.
202227		Ga. s.	Eclipse	11	10	32.4	9.0	3.4	Frt.	2		1905	Two Rivers, Wis	Chicago, Ill.
204751		Ga. s.	Eclipse	13	11	36.5	12.0	2.8	Frt.	1	7	1907	Long Mott, Tex	Port Lavaca, Tex.
206904		Ga. s.	Eclipse	17	6	46.8	13.9	5.8	Fsh.	1	37	1909	East Machias, Me	Machias, Me.
208424		Ga. s.	Eclipse	36	24	54.0	15.7	5.2	Fsh.	2	75	1911	Anacortes, Wash	Pt. Townsend, Wash.
208771		Ga. s.	Eclipse	7	6	27.5	10.5	3.5	Fsh.	1	10	1900	Bay City, Mich	Grand Haven, Mich.
204271		*St. p.	Economic	58	58	93.4	20.2	3.9	Tow.	8	40	1907	Rome, Ga	Mobile, Ala.
209057		*Ga. p.	Economist	9	9	70.0	11.8	3.1	Tow.	4	30	1911	Seven Islands, Tenn	Chattanooga, Tenn.
205648		St. s.	ECORSE	52	35	60.0	18.0	8.6	Pas.	1	7	1908	Elizabeth City, N. C	Elizabeth City, N. C.
136493		Ga. s.	Eda	5	5	32.4	11.0	3.2	Msc.	1		1892	Bayou Vermilion, La	Brashear, La.
136204		Ga. s.	Eda J. Morse	9	8	31.6	12.3	5.6	Fsh.	2		1891	Friendship, Me	New Bedford, Mass.
207870	L. B. N. J.	Ga. y.	Edamena	56	51	69.6	14.0	8.8	Yct.	3		1910	Greenwich, Conn	Fall River, Mass.
136935		Ga. s.	Edco	12	11	46.6	10.5	2.9	Msc.	4		1901	St. Joseph, Mich	Brashear, La.
135993		*St. p.	Ed Davison	92	92	122.0	25.0	4.1	Drg.	10		1888	Pittsburgh, Pa	Pittsburgh, Pa.
206775		*St. p.	Ed Myer	66	66	124.8	22.0	3.0	Pas.	21	100	1909	Jeffersonville, Ind	Nashville, Tenn.
207781		Ga. s.	Ed Richards	19	19	45.5	13.5	3.7	Pas.	2	9	1910	Roslyn, N. Y	New York, N. Y.
135437		Ga. s.	Eddie	5	5	25.5	11.0	3.4	Fsh.	1		1880	Hyannisport, Mass	Provincetown, Mass.
135869		St. s.	Eddie	17	8	47.0	13.0	6.0	Tow.	3	40	1885	Baltimore, Md	Boston, Mass.
136198		Ga. s.	Eddie Pert	11	9	32.5	11.0	4.7	Fsh.	1		1891	Lynn, Mass	Machias, Me.
8022		Ga. s.	Eddie A. Minot	13	8	45.6	14.6	5.0	Fsh.	6		1870	Harpswell, Me	Gloucester, Mass.
136006		St. s.	Eddie H. Garrison	38	19	61.0	16.2	6.8	Tow.	4		1888	Brooklyn, N. Y	New York, N. Y.
136781		*St. p.	Ed. Roberts	253	253	173.0	32.5	5.6	Tow.	30		1884	Madison, Ind	Pittsburgh, Pa.
136765		Ga. s.	Ed E. Kalkins	7	5	36.7	9.2	3.2	Frt.	1		1899	Fairhaven, Wash	Ketchikan, Alaska.
150223		St. s.	[4] Ed. F. Murray	54	27	68.7	17.5	8.1	Tow.	8		1881	Brooklyn, N. Y	Albany, N. Y.
200902		Ga. s.	Eddiewill	6	5	25.9	8.8	3.6	Tow.	1		1902	Seattle, Wash	Seattle, Wash.
127040		Ga. s.	Edenia	13	7	42.4	16.0	4.0	Oys.	2		1902	Tottenville, N. Y	New York, N. Y.
2759		St. s.	[5] *Edenton*	265	215	120.0	22.4	8.3	Pas.	12	28	1871	Philadelphia, Pa	Baltimore, Md.
136127		St. s.	Edgar	26	13	60.0	14.0	6.0	Pas.	3	50	1890	San Francisco, Cal	Pt. Townsend, Wash.
136895		St. s.	Edgar	46	28	81.9	16.4	6.4	Pas.	7		1901	Scranton, Miss	Gulfport, Miss.
8523		St. s.	Edgar Baxter	60	30	68.2	17.5	8.6	Tow.	4		1869	Chester, Pa	New York, N. Y.
204123		Ga. y.	[6] Edgar Bixley	20	20	44.5	12.5	3.4	Yct.	1	15	1903	New York, N. Y	Do.

[1] Formerly st. s. West Farms.
[2] Formerly st. s. Relief.
[3] Formerly British sch. Linnet.
[4] Formerly st. s. Pontiac.
[5] Formerly {a st. p. Bristol. b barge Bristol.
[6] Formerly ga. y. Onaway.

Merchant STEAM Vessels of the United States—Continued.

Official No.	Signal letters.	Rig.	Name of vessel.	Gross tonnage.	Net tonnage.	Length.	Breadth.	Depth.	Service.	Crew.	Indicated horsepower.	When built.	Where built.	Home port (where permanent document issues).
						Feet.	Feet.	Feet.						
201104	K. T. F. P.	St. s.	EDGAR F. CONEY	153	104	102.0	20.8	10.6	Tow.	9	1,000	1904	Camden, N. J	Brunswick, Ga.
136173	K. J. C. L.	St. s.	*Edgar F. Luckenbach*	272	136	120.2	25.0	14.0	Tow.	12	1,200	1891	do	New York, N. Y.
136640		St. s.	Edgecombe	59	30	94.0	16.9	5.7	Pas.	4		1897	Tottenville, N. Y	Elizabeth City, N. C.
209022		*Ga. p.	Edgefield	17	12	54.8	17.0	2.2	Fer.	1	8	1909	Nashville, Tenn	Nashville, Tenn.
115856	J. W. G. K.	St. p.	[1] Edgemont	1,409	818	241.0	37.1	14.6	Pas.	65	1,200	1882	Bath, Me	Hartford, Conn.
76688		St. y.	[2] Edgewater	20	10	52.8	13.0	6.0	Yct.	2		1887	Salisbury, Mass	Bridgeport, Conn.
136971		St. s.	EDGEWATER	709	482	146.6	39.9	15.5	Fer.	9	850	1902	Wilmington, Del	New York, N. Y.
201371		*St. p.	Edison	137	93	85.0	20.5	4.1	Frt.	5		1904	Edison, Wash	Pt. Townsend, Wash.
209918		Ga. s.	Edison	26	17	44.0	13.0	5.4	Fsh.	6	40	1912	Poulsbo, Wash	Tacoma, Wash.
205051		St. s.	Edisto	18	13	46.8	13.3	3.9	Frt.	5		1908	Cottageville, S. C	Charleston, S. C.
135120		St. s.	Edith	15	7	46.2	9.7	4.2	Tow.	3		1873	Philadelphia, Pa	Norfolk, Va.
135292		St. s.	Edith	74	37	78.7	17.7	9.3	Pas.	4		1877	Portland, Oreg	Portland, Oreg.
135498		Ga. s.	Edith	16	12	56.0	9.4	5.0	Pas.	2		1881	Bristol, R. I	Jacksonville, Fla.
135621		St. s.	Edith	192	78	120.0	24.0	9.0	Frt.	9	325	1882	San Francisco, Cal	Seattle, Wash.
136123		*St. p.	Edith	24	24	67.0	18.3	2.2	Pas.	10	10	1890	Evansville, Ind	Evansville, Ind.
136401		Ga. s.	Edith	6	6	27.2	10.3	4.2	Msc.	1		1891	Bristol, Me	Boston, Mass.
136559		Ga. s.	Edith	10	10	52.6	14.8	3.6	Frt.	1		1896	Hatteras, N. C	Elizabeth City, N. C.
136571		Ga. s.	Edith	22	14	50.0	14.0	5.0	Msc.	3		1896	Walport, Oreg	Los Angeles, Cal.
136606		St. s.	Edith	37	25	58.1	16.0	6.5	Tow.	3		1897	Tottenville, N. Y	New York, N. Y.
136735		Ga. s.	Edith	8	8	33.0	13.2	4.5	Pas.	2		1899	Atlantic City, N. J	Somers Point, N. J.
136858	K. Q. N. L.	St. s.	[3] *Edith* ⊙	2,369	1,495	276.4	37.3	27.4	Frt.	31	1,000	1882	Sunderland, England	Seattle, Wash.
150201		Ga. s.	Edith	12	12	37.2	13.7	4.2	Pas.	1		1880	New London, Conn	New York, N. Y.
201269		*Ga. p.	Edith	16	8	55.0	14.5	2.5	Frt.	4		1904	New Orleans, La	New Orleans, La.
208346		*Ga. p.	Edith	12	9	46.7	11.6	3.3	Pas.	1	15	1911	Rosedale, Miss	Memphis, Tenn.
208624		Ga. s.	Edith	7	6	28.7	11.6	3.4	Pas.	1	6		Flushing, N. Y	New York, N. Y.
209786		Ga. s.	Edith	10	7	33.6	12.1	3.3	Fsh.	3	16	1909	Dockton, Wash	Tacoma, Wash.
136452		St. s.	Edith Beard	34	17	57.4	16.6	6.5	Tow.	3		1894	Brooklyn, N. Y	New York, N. Y.
208727		Ga. s.	Edith Davison	15	12	46.2	10.5	4.9	Frt.	2	30	1911	Baltimore, Md	Baltimore, Md.
204362		Ga. s.	Edith G	9	5	35.2	8.5	3.4	Pas.	2		1906	Mount Vernon, Wash	Seattle, Wash.
203865		*Ga. p.	Edith H	10	10	64.6	12.3	5.0	Pas.	2		1907	Parkersburg, W. Va	Wheeling, W. Va.
210032		Ga. s.	Edith H	11	8	37.6	9.8	4.2	Pas.	1	20	1912	Seattle, Wash	Seattle, Wash.
136040		Ga. s.	Edith L	7	7	29.0	11.5	4.9	Fsh.	3		(†)	Gloucester, Mass	Gloucester, Mass.
209038		Ga. s.	Edith L. II	6	6	27.7	10.0	2.3	Pas.	2	8	1905	New York, N. Y	Boston, Mass.
136864		Ga. s.	Edith Louise	15	12	44.0	15.9	4.4	Oys.	4		1900	Atlantic City, N. J	Somers Point, N. J.
206304		Ga. y.	Edith M. III	22	15	49.1	15.3	4.5	Yct.	2		1909	Croton on Hudson, N. Y.	New York, N. Y.
136317		Ga. s.	Edith S	7	6	33.0	13.8	3.8	Msc.	1		1892	Patchogue, N. Y	Patchogue, N. Y.
136752		Ga. s.	Edith T	13	11	44.0	14.3	6.7	Frt.	1		1899	Perry, Me	Eastport, Me.
136594		St. s.	Edith Goddard Winship	36	24	63.3	16.0	6.1	Tow.	4		1897	Baltimore, Md	Baltimore, Md.
136318		Ga. s.	Edith M. Dryden	9	7	52.5	14.2	3.5	Frt.	1		1892	Oriole, Md	Annapolis, Md.
136100		Ga. s.	Edith M. Thompson	21	20	48.5	15.8	6.0	Frt.	2		1889	Bristol, Me	Portland, Me.
204524		Ga. s.	Edithia	17	14	53.7	10.0	4.0	Pas.	3		(‡)	New Rochelle, N. Y	New York, N. Y.
209943		Ga. y.	Edithia	56	49	84.0	15.6	6.6	Yct.	5	90	1911	Port Chester, N. Y	New York, N. Y.
136576		Ga. s.	Editor	6	5	34.4	12.3	3.2	Oys.	1		1896	Wax Bayou, La	Brashear, La.
203389		Ga. s.	Edla	12	8	39.1	9.5	3.0	Pas.	1		1906	Warroad, Minn	St. Paul, Minn.
208658		Ga. s.	Edlina	9	7	28.0	9.5	4.0	Fsh.	2	16	1911	San Pedro, Cal	Los Angeles, Cal.
136696		St. s.	Edmond Parkin	34	19	60.0	16.2	5.2	Tow.	4		1898	Newbern, N. C	Norfolk, Va.
203547	K. V. P. W.	St. s.	EDMUND MORAN	102	70	72.5	20.1	8.4	Tow.	8	300	1906	Philadelphia, Pa	New York, N. Y.
206386		Ga. s.	Edmund F. Black	66	35	72.2	20.0	8.7	Fsh.	14	20	1909	East Boothbay, Me	Portland, Me.
76332		St. s.	[4] Edna	53	26	74.6	17.0	7.0	Tow.	4		1882	Philadelphia, Pa	New York, N. Y.
135655		St. s.	Edna	32	14	58.0	12.6	6.0	Tow.	4		1883	Seattle, Wash	Pt. Townsend, Wash.
135825		Ga. s.	Edna	5	5	27.0	11.4	3.7	Msc.	2		1884	Osterville, Mass	Greenport, N. Y.
135875		Ga. s.	Edna	8	8	27.2	13.1	3.6	Frt.	2		1886	Noank, Conn	New Haven, Conn.
136335		St. s.	Edna	23	11	49.8	14.0	5.8	Tow.	3		1892	Philadelphia, Pa	Philadelphia, Pa.
136447		Ga. s.	Edna	11	9	28.7	10.3	2.3	Pas.	1		1894	Canaveral, Fla	St. Augustine, Fla.
136718		*St. p.	Edna	78	50	70.0	21.4	3.0	Tow.	8		1898	Shandy, Tenn	Vicksburg, Miss.
137029		St. s.	Edna	28	19	55.0	14.0	5.8	Tow.	4		1902	Mobile, Ala	Mobile, Ala.
201539		Ga. s.	Edna	6	5	32.4	10.5	3.8	Fsh.	2		1904	Mount Pleasant, S. C	Charleston, S. C.
204657		Ga. s.	Edna	6	6	41.6	10.0	5.2	Frt.	1		1907	Mansfield, Pa	Norfolk, Va.
205978		Ga. s.	Edna	9	7	35.9	9.2	4.5	Fsh.	2	16	1899	Saugatuck, Mich	Grand Haven, Mich.
207908		*Ga. p.	Edna	15	9	50.8	12.9	2.8	Frt.	6		1910	Nome, Alaska	Nome, Alaska.
208557		Ga. s.	Edna	6	6	26.9	7.2	3.2	Frt.	1	10	1911	Hoquiam, Wash	Pt. Townsend, Wash.
208970		Ga. s.	Edna	7	6	25.0	10.0	2.7	Fsh.	2	10	1905	Appleport, Wis	Milwaukee, Wis.
209310		Ga. s.	Edna	11	7	42.8	11.2	5.2	Frt.	1	40	1910	Stockton, Cal	San Francisco, Cal.
209495		Ga. s.	Edna	5	5	27.2	7.6	3.0	Frt.	1	10	1911	Georgetown, S. C	Georgetown, S. C.
210016		Ga. y.	Edna	17	12	46.0	11.5	5.6	Yct.	1	35	1912	Los Angeles, Cal	Los Angeles, Cal.
201488		Ga. s.	Edna A	8	7	31.2	13.5	3.6	Oys.	1		1882	Bay Shore, N. Y	Patchogue, N. Y.
210132		Ga. s.	Edna A	24	11	52.2	13.3	4.3	Frt.	2	40	1912	Knife River, Minn	Duluth, Minn.
136226		Ga. s.	Edna B	8	8	36.9	11.8	3.0	Frt.	1		1891	Suffolk, Va	Norfolk, Va.
210171		Ga. s.	Edna B	10	7	34.2	8.2	5.5	Pas.	1	27	1912	Los Angeles, Cal	Los Angeles, Cal.
200926		*St. p.	Edna C	90	75	101.4	25.0	4.9	Frt.	4	40	1904	Vernon, Fla	Pensacola, Fla.
205564		Ga. s.	Edna C	8	7	30.1	8.5	3.4	Fsh.	2	8	1905	Marinette, Wis	Milwaukee, Wis.
136869		St. s.	Edna Chase	113	71	76.5	19.4	5.8	Oys.	10	125	1901	Northport, N. Y	Cold Spring, N. Y.
208020		Ga. s.	Edna Earl	9	9	40.0	10.6	2.8	Fsh.	5	13	1910	Morehead City, N. C	Beaufort, N. C.
136545		St. s.	EDNA G	154	67	92.5	23.0	7.5	Tow.	6	700	1896	Cleveland, Ohio	Duluth, Minn.

[1] Formerly st. p. State of Maine.
[2] Formerly st. y. Josie M.
[3] Formerly British st. s. Glenochil.
[4] Formerly st. s. James D. Nicol.
† Rebuilt, 1889.
‡ Rebuilt, 1904.

MERCHANT STEAM VESSELS OF THE UNITED STATES—Continued.

Official No.	Signal letters.	Rig.	Name of vessel.	Gross tonnage.	Net tonnage.	Length.	Breadth.	Depth.	Service.	Crew.	Indicated horsepower.	When built.	Where built.	Home port (where permanent document issues).
						Feet.	Feet.	Feet.						
210108		Ga. s.	Edna L.	16	11	38.5	13.1	4.0	Pas.	1	36	1911	Mandarin, Fla.	Jacksonville, Fla.
209606		Ga. s.	Edna M.	12	10	42.0	14.5	4.5	Pas.	2	30	1912	Palatka, Fla.	Key West, Fla.
136249		Ga. s.	Edna May	10	9	46.0	14.5	3.8	Frt.	2		1891	Pocomoke City, Md.	Norfolk, Va.
209279		*St. p.	Edna Riley	15	15	64.1	15.9	2.0	Pas.	2	100	1911	Louisa, Ky.	Cincinnati, Ohio.
136883		Ga. s.	Edna Virginia	19	12	63.0	15.0	4.4	Mse.	2		1901	Pocomoke City, Md.	Newport News, Va.
8836		St. s.	Edna B. King	29	14	58.0	15.5	6.4	Tow.	4		1872	Philadelphia, Pa.	Newark, N. J.
136843		Ga. s.	Edna D. Lightheiser	31	23	68.0	18.9	5.1	Mse.	3		1900	Baltimore, Md.	Annapolis, Md.
135888		Ga. s.	Edna H. Hulse	6	5	27.8	12.6	3.4	Frt.	1		1884	Patchogue, N. Y.	Patchogue, N. Y.
136863		St. s.	Edna V. Crew	161	109	98.0	25.0	11.6	Tow.	7	600	1901	Noank, Conn.	Norfolk, Va.
136886	K. Q. V. H.	Ga. y.	EDRIS	53	49	69.3	19.5	6.2	Yct.	6		1901	Elizabeth, N. J.	San Francisco, Cal.
202694		Ga. s.	Edvina	18	12	52.0	17.8	3.1	Frt.	2		1905	Crittenden, Va.	Norfolk, Va.
120758		St. s.	[1] Edward	37	18	57.5	16.0	7.0	Tow.	4		1889	Jersey City, N. J.	New York, N. Y.
205865		Ga. s.	Edward	12	8	40.0	10.3	3.4	Frt.	1	15	1908	Cathlamet, Wash.	Astoria, Oreg.
208998		Ga. s.	Edward	12	6	45.8	11.3	4.0	Tow.	1	50	1911	Cedar Bayou, Tex.	Galveston, Tex.
209715		Ga. s.	Edward	6	5	40.0	9.5	3.0	Fsh.	1	15	1911	Patchogue, N. Y.	Patchogue, N. Y.
6978		St. s.	Edward Annan	46	23	78.0	17.9	7.1	Tow.	5		1873	Philadelphia, Pa.	New York, N. Y.
80737		St. s.	[2] Edward Begley	39	19	65.0	17.0	7.0	Tow.	7		1879	Newburgh, N. Y.	Newark, N. J.
136252		St. s.	Edward Buckley	414	313	154.3	31.7	10.6	Frt.	12	500	1891	Manitowoc, Wis.	Grand Haven, Mich.
209957		St. s.	Edward C.	41	28	62.0	17.6	6.6	Fsh.	3	120	1912	Erie, Pa.	Cleveland, Ohio.
135228		St. s.	Edward Clark	242	185	109.6	23.5	8.4	Pas.	9	450	1876	Philadelphia, Pa.	New York, N. Y.
136214		St. s.	Edward Gillen	57	28	68.5	18.0	10.3	Tow.	5		1891	Buffalo, N. Y.	Duluth, Minn.
209221		*Ga. p.	Edward H.	19	19	38.0	12.0	5.0	Frt.	2	22	1911	Galena, Ill.	Galena, Ill.
206682		Ga. s.	Edward K.	9	8	32.8	9.6	4.2	Fsh.	2	12	1909	West De Pere, Wis.	Milwaukee, Wis.
136776	K. P. N. J.	St. s.	EDWARD LUCKENBACH	401	198	135.0	27.5	15.7	Tow.	14	900	1899	Philadelphia, Pa.	New York, N. Y.
205608		Ga. s.	Edward S.	14	11	44.4	16.0	4.8	Fsh.	2	16	1908	Charleston, S. C.	Charleston, S. C.
135660		St. s.	Edward Smith	700	523	194.0	32.9	16.5	Frt.	13	720	1883	Marine City, Mich.	Buffalo, N. Y.
136032		St. s.	[3] Edward Watkins	20	10	45.2	15.5	6.0	Tow.	3		1873	Milwaukee, Wis.	Milwaukee, Wis.
136537		Ga. s.	Edward Westerbeke	9	7	35.5	14.1	3.6	Frt.	1		1896	Oakdale, N. Y.	Patchogue, N. Y.
136431		Ga. s.	Edward H. Smeed	26	25	48.8	16.5	6.2	Fsh.	7		1894	Noank, Conn.	Newport, R. I.
137037		St. s.	EDWARD J. BERWIND	193	131	104.4	22.6	12.5	Pas.	6	950	1902	Port Richmond, N. Y.	New York, N. Y.
85524		St. s.	[4] Edward J. McKeever	153	109	112.0	18.5	10.7	Ltg.	24		1878	East Deering, Me.	Do.
208272		St. s.	Edward J. McKeever, jr.	223	104	128.0	22.2	10.0	Fsh.	18	275	1910	Noank, Conn.	Do.
136468		Ga. s.	Edward J. Roberts	14	12	55.0	15.6	2.7	Pas.	2		1894	Fish River, Ala.	Mobile, Ala.
96017		St. s.	[5] Edward M. Timmins	68	47	82.0	18.5	7.8	Pas.	6		1889	Sleightsburg, N. Y.	New York, N. Y.
136221		St. s.	Edward P. Avery	11	5	46.2	12.2	4.0	Tow.	3		1876	Fairhaven, Conn.	Norfolk, Va.
136991		St. s.	Edward P. Recor	368	232	123.0	30.0	9.9	Frt.	8	450	1902	Marine City, Mich.	Sandusky, Ohio.
206478		Ga. s.	Edward R. Gilman	14	14	58.2	14.8	2.5	Mse.	1	40	1909	Morehead City, N. C.	New York, N. Y.
208572		St. s.	Edward S. Atwood	111	75	82.3	21.7	10.2	Tow.	5	250	1911	Tottenville, N. Y.	Do.
206269		Ga. s.	Edward S. Gamble	20	14	47.2	15.2	4.2	Pas.	2		1908	Washington, D. C.	Washington, D. C.
26320		St. s.	[6] Edward T. Dalzell	96	65	78.9	20.3	10.1	Tow.	5		1900	Brooklyn, N. Y.	New York, N. Y.
208449		St. s.	EDWARD Y. TOWNSEND	7,438	5,673	586.0	58.0	32.0	Frt.	20	1,878	1906	Superior, Wis.	Cleveland, Ohio.
136574		Ga. s.	Edward and Lesta	11	5	50.2	13.6	3.9	Oys.	2		1896	Port Haywood, Va.	Newport News, Va.
201862		St. s.	Edwin Brandow	124	84	83.9	23.0	10.1	Tow.	7	550	1905	Tottenville, N. Y.	New York, N. Y.
136810		St. s.	Edwin C.	8	7	51.0	9.0	4.0	Pas.	3		1898	Stillwater, Minn.	St. Paul, Minn.
135496		St. s.	Edwin Dayton	95	51	96.7	20.0	8.2	Frt.	6		1881	Mystic Bridge, Conn.	New York, N. Y.
135671		St. s.	*Edwin Terry*	90	45	84.5	19.4	10.2	Tow.	8		1883	Camden, N. J.	Albany, N. Y.
127205		St. s.	[7] Edwin B. Gardner	122	99	86.8	17.1	6.2	Pas.	5	175	1897	Monroe, Mich.	Do.
200666		St. s.	EDWIN F. HOLMES	4,787	3,517	420.0	50.0	28.0	Frt.	25	1,500	1904	Lorain, Ohio	Cleveland, Ohio.
136322		St. s.	*Edwin H. Mead*	248	124	122.4	26.0	12.0	Tow.	12	750	1892	Newburgh, N. Y.	Albany, N. Y.
208002		St. s.	Edwin L. Pilsbury	83	48	75.1	20.0	9.7	Tow.	5	250	1906	Boston, Mass.	Boston, Mass.
204630		St. s.	EDWIN N. OHL	5,141	3,818	420.0	54.2	29.0	Frt.	20	1,650	1907	Wyandotte, Mich.	Cleveland, Ohio.
136388		St. s.	EDWIN S. STUART	150	75	105.9	22.3	10.0	Frb.	5	400	1893	Brooklyn, N. Y.	Philadelphia, Pa.
207253		Ga. s.	Edyth H.	6	6	30.0	6.5	3.2	Frt.	1	6	1910	Calhoun, Ky.	Memphis, Tenn.
135017		Ga. s.	Effie	10	7	47.0	12.0	2.8	Frt.	2		1887	Pleasantville, N. J.	Somers Point, N. J.
137014		Ga. s.	Effie	7	6	38.5	12.4	2.5	Frt.	3	20	1902	Madison, Md.	Baltimore, Md.
136558		St. s.	Effie B.	43	24	72.1	16.9	5.3	Tow.	6		1896	Ashtabula, Ohio	Chicago, Ill.
206879		Ga. s.	Effie Cox	9	8	41.6	11.5	3.2	Frt.	1	16	1909	Fairmount, Md.	Crisfield, Md.
135155		St. s.	Effie L.	41	28	63.7	17.4	7.0	Tow.	5		1875	Cleveland, Ohio	Duluth, Minn.
136897		Ga. s.	Effie R.	9	8	44.0	15.0	3.0	Oys.	1		1901	Bridgetown, Va.	Cape Charles, Va.
136077		Ga. s.	Effie A. Pearl	10	9	39.0	13.9	2.8	Frt.	2		1889	Messongo Wharf, Va.	Norfolk, Va.
136829		Ga. s.	Effie M. Gillikin	16	11	50.1	16.0	3.6	Fsh.	2		1900	Smyrna, N. C.	Key West, Fla.
207639		Ga. y.	Efra	20	18	51.2	11.5	5.0	Yct.	2	80	1910	Bay Shore, N. Y.	Patchogue, N. Y.
75764		*St. p.	[8] Egan	92	92	128.0	24.0	3.8	Tow.	19	284	1875	Industry, Pa.	Paducah, Ky.
92373	K. S. J. V.	Ga. y.	[9] Egania	55	47	71.5	14.8	5.8	Yct.	3		1903	Nyack, N. Y.	New York, N. Y.
208099		St. s.	Egerton	81	55	64.7	21.0	9.2	Tow.	5	150	1910	Tottenville, N. Y.	Do.
135640		Ga. s.	Egmont	14	9	54.7	12.4	3.9	Tow.	2		1882	Brooklyn, N. Y.	Jacksonville, Fla.
208463	L. B. V. M.	Ga. y.	Eileen	31	29	60.0	12.6	7.4	Yct.	3	40	1911	Greenport, N. Y.	New York, N. Y.
208852		Ga. s.	Eileen	11	11	36.0	12.1	3.5	Frt.	2	15	1911	Chippewa Bay, N. Y.	Ogdensburg, N. Y.
202978		Ga. s.	Elmogene	7	7	26.8	12.0	3.8	Fsh.	2		1906	Osterville, Mass.	Chatham, Mass.
136962	K. R. L. C.	St. s.	EL ALBA ⊙	4,614	2,897	391.7	48.3	15.8	Frt.	51	3,800	1901	Newport News, Va.	New York, N. Y.
136755		St. s.	EL AMIGO	150	82	96.0	22.0	12.0	Tow.	8	490	1899	do	Do.

[1] Formerly st. s. Fred J. Fenner.
[2] Formerly st. s. Walter J. Tice.
[3] Formerly U. S. Eng. Dept. st. s. {a General W. W. Belknap. b General A. A. Humphreys.
[4] Formerly st. s. George F. Morse.
[5] Formerly st. s. Hewitt Boyce.
[6] Formerly st. s. Unity.
[7] Formerly st. s. Celina.
[8] Formerly *st. p. Jacob Heatherington.
[9] Formerly ga. y. Mareta III.

MERCHANT STEAM VESSELS OF THE UNITED STATES—Continued.

Official No.	Signal letters.	Rig.	Name of vessel.	Gross tonnage.	Net tonnage.	Length.	Breadth.	Depth.	Service.	Crew.	Indicated horsepower.	When built.	Where built.	Home port (where permanent document issues).
						Feet.	Feet.	Feet.						
136672		St. s.	Elk No. 1	61	51	56.7	15.5	7.2	Pas.	6		1898	Pt. Townsend, Wash	Pt. Townsend, Wash.
203174		Ga. y.	Elkhorn	63	47	81.5	13.7	7.0	Yct.	5		1906	Boston, Mass	Boston, Mass.
207127		Ga. s.	Elkhorn	14	9	40.0	10.7	4.6	Pas.	1	30	1909	Sacramento, Cal	San Francisco, Cal.
137002		St. s.	Elkkader	31	21	61.0	10.0	4.0	Pas.	2	100	1902	Portland, Oreg	Portland, Oreg.
8676		Ga. s.	Ella	55	44	70.7	23.5	5.6	Frt.	3		1869	Northport, N. Y	Patchogue, N. Y.
135084		Ga. s.	Ella	7	6	36.9	12.0	3.8	Msc.	1		(†)	Rockaway, N. Y	Do.
135087		St. s.	Ella	103	70	93.0	22.0	7.0	Frt.	7	93	1888	Wilmington, Del	Newark, N. J.
136092		Ga. s.	Ella	9	8	33.0	14.4	3.7	Fsh.	2		1889	Christ Church, S. C	Charleston, S. C.
136241		Ga. s.	Ella	9	8	37.2	13.6	3.9	Frt.	1		1891	Clearcreek, Tex	Galveston, Tex.
136450		Ga. s.	Ella	5	5	23.0	11.1	3.5	Fsh.	1		1891	Osterville, Mass	Hyannis, Mass.
136508		St. s.	Ella	27	18	47.7	18.0	5.5	Pas.	2		1893	Boston, Mass	Boston, Mass.
136683		St. s.	Ella	25	22	56.5	12.2	6.0	Pas.	3		1896	Grand Rapids, Mich	Chicago, Ill.
136955		*El. p.	Ella	7	5	38.3	10.2	2.4	Pas.	2		1901	Franklin City, Va	Chincoteague, Va.
137064		Ga. s.	Ella	12	8	45.6	10.4	4.4	Tow.	1		1903	Whatcom, Wash	Pt. Townsend, Wash.
203938		Ga. s.	Ella	11	10	43.0	14.4	3.3	Fsh.	1		1896	Peekskill, N. Y	New York, N. Y.
204214		*Ga. p.	Ella	11	8	49.0	9.2	2.6	Tow.	1		1907	Millwood, W. Va	Wheeling, W. Va.
205713		Ga. s.	Ella	9	5	27.0	8.9	2.8	Oys.	1	6	1908	Port Republic, N. J	Somers Point, N. J.
206440		Ga. s.	Ella	6	6	27.0	11.6	3.4	Pas.	1	7	1897	Atlantic City, N. J	Do.
207047		*St. p.	Ella	42	42	74.0	17.3	3.5	Tow.	4	36	1909	Plaquemine, La	Brashear, La.
210169	L. C. M. B.	St. y.	ELLA	97	66	67.0	17.0	7.3	Yct.	4	75	1909	New York, N. Y	Wilmington, N. C.
204788		*Ga. p.	Ella A	7	6	50.0	10.7	2.0	Pas.	1		1907	East Liverpool, Ohio	Wheeling, W. Va.
135380		St. s.	*Ella Andrews*	64	32	73.2	17.2	7.2	Pas.	8		1879	Philadelphia, Pa	New Orleans, La.
136611		St. p.	Ella B	23	23	57.7	19.1	3.4	Fer.	2		1897	Delhi, Ohio	Pittsburgh, Pa.
202740		Ga. s.	Ella B	5	5	28.5	11.5	3.6	Fsh.	1		1885	East Providence, R. I	Chatham, Mass.
136359		Ga. s.	Ella C	7	7	30.9	11.2	4.5	Fsh.	1		1893	Harpswell, Me	Bath, Me.
135457		Ga. s.	Ella Dail	9	6	47.0	11.9	3.4	Msc.	2		1880	Dorchester, Md	Annapolis, Md.
205719		Ga. s.	Ella F	9	6	36.2	10.0	6.4	Pas.	1	12	1906	Kitty Hawk, N. C	Edenton, N. C.
135588		St. s.	Ella G	115	109	108.8	27.2	6.5	Drg.	5	139	1882	Port Clinton, Ohio	Toledo, Ohio.
136741		Ga. s.	Ella G	11	10	29.4	14.3	4.3	Pas.	1		1899	Jersey City, N. J	New York, N. Y.
205567		Ga. s.	Ella H	6	6	26.8	9.0	3.4	Fsh.	1	7	1907	Brigantine, N. J	Somers Point, N. J.
208584		Ga. s.	Ella H	8	7	26.0	9.0	3.0	Fsh.	3	8	1910	Ludington, Mich	Grand Haven, Mich.
207759		Ga. s.	Ella Lee	9	8	35.2	7.2	3.8	Pas.	1	16	1910	Georgetown, S. C	Georgetown, S. C.
205833		Ga. s.	Ella M	12	12	38.4	9.2	5.8	Pas.	1	24	1908	St. Joseph, Mich	Burlington, Iowa.
136730		Ga. s.	Ella Marie	40	40	52.0	18.6	5.0	Msc.	3		1899	Wickford, R. I	Newport, R. I.
202338		Ga. s.	Ella Marie	13	9	69.8	9.3	3.0	Pas.	2		1905	Seattle, Wash	Pt. Townsend, Wash.
135269		Ga. s.	Ella May	14	14	35.3	14.5	5.9	Fsh.	3		1877	Mystic, Conn	Stonington, Conn.
135561		Ga. s.	Ella May	9	8	35.0	13.7	3.3	Msc.	1		1874	Port Chester, N. Y	New York, N. Y.
135609		Ga. s.	Ella May	12	11	42.0	12.4	3.4	Oys.	2		1882	Patchogue, N. Y	Perth Amboy, N. J.
137062		*St. p.	Ella May	66	66	99.1	27.6	3.0	Fer.	4		1903	St. Louis, Mo	Kansas City, Mo.
205565		Ga. s.	Ella May	5	5	30.6	8.0	5.8	Frt.	2	20	1908	Weeksville, N. C	Richmond, Va.
136033		St. s.	Ella Rohlffs	144	98	75.5	20.0	7.4	Pas.	8		1889	San Francisco, Cal	Ketchikan, Alaska.
135964		Ga. s.	Ella S	5	5	21.2	11.0	3.7	Fsh.	1		1884	New Bedford, Mass	Edgartown, Mass.
207956		Ga. s.	Ella T	10	9	36.0	10.2	3.6	Pas.	1		1910	Fairton, N. J	Bridgeton, N. J.
208090		Ga. s.	Ella W	11	10	29.8	9.6	3.6	Fsh.	3	10	1906	Two Rivers, Wis	Grand Haven, Mich.
135527		St. s.	[1] Ella G. Stone	42	21	69.0	15.4	9.0	Tow.	6		1881	Algonac, Mich	Duluth, Minn.
8373		Ga. s.	Ella K. Wilson	12	11	33.4	11.8	2.9	Frt.	2		1867	Worcester Co., Md	Chincoteague, Va.
8963		Ga. s.	Ella V. Lillie	9	9	35.3	13.7	3.6	Oys.	2		1873	Barnegat, N. J	Perth Amboy, N. J.
7224		St. s.	Ellen	37	18	56.7	14.0	6.7	Tow.	3		1863	Philadelphia, Pa	Eastport, Me.
8825		Ga. s.	Ellen	8	8	34.5	13.0	3.8	Fsh.	2		1872	Mystic, Conn	Newport News, Va.
135740		St. p.	Ellen	328	226	133.0	24.8	7.4	Fer.	5	120	1883	Vallejo, Cal	San Francisco, Cal.
135843		*St. p.	Ellen	57	39	65.5	16.0	6.3	Tow.	2		1885	Fairhaven, Cal	Do.
136358		St. s.	Ellen	349	194	121.0	30.0	8.0	Frt.	6	190	1893	Milwaukee, Wis	Milwaukee, Wis.
202395		Ga. s.	Ellen	14	11	39.0	10.6	4.2	Pas.	1	25	1902	San Francisco, Cal	San Francisco, Cal.
203675		Ga. p.	Ellen	9	6	30.2	13.0	7.8	Pas.	1		1906	Weber, Ark	Memphis, Tenn.
203798		Ga. s.	Ellen	8	8	36.9	13.0	3.0	Frt.	3		1906	Smith Point, Tex	Galveston, Tex.
205806		*St. p.	Ellen	37	37	86.4	18.1	2.9	Tow.	9		1908	Fulton, Ark	New Orleans, La.
207394		St. s.	Ellen	41	28	59.2	12.5	6.1	Pas.	5		1910	Brunswick, Ga	Brunswick, Ga.
208617	L. B. V. Q.	Ga. y.	Ellen	28	19	67.4	12.2	5.0	Yct.	4	75	1911	Port Richmond, N. Y	New York, N. Y.
208739		*Ga. p.	Ellen	7	7	54.8	11.8	2.2	Fer.	1	11	1911	Morrison Bluff, Ark	Memphis, Tenn.
202726		Ga. s.	Ellen Blake	10	8	36.5	13.2	3.8	Pas.	1	10	1905	Port Republic, N. J	Somers Point, N. J.
135830		Ga. s.	Ellen Burr	21	20	47.6	17.2	4.3	Frt.	1	25	1885	Merrick, N. Y	Patchogue, N. Y.
208040		Ga. s.	Ellen Charlotta	27	27	53.5	16.7	6.4	Fsh.	8		1910	Gloucester, Mass	Perth Amboy, N. J.
136554		St. s.	Ellen Gertrude	14	10	52.0	13.0	5.0	Fsh.	5		1896	Harbor Springs, Mich	Port Huron, Mich.
202906		Ga. s.	Ellen H	7	5	31.6	8.4	3.4	Tow.	0		1906	Bellingham, Wash	Pt. Townsend, Wash.
206761		Ga. s.	Ellen Hall	9	6	29.6	8.0	3.6	Tow.	3	6	1896	Grand Rapids, Mich	Grand Haven, Mich.
137033		Ga. s.	Ellen J	13	7	42.4	16.0	4.0	Oys.	3		1902	Tottenville, N. Y	New York, N. Y.
126418		St. s.	[2] Ellen A. O'Day	139	83	93.5	17.6	9.4	Cnl.	4		1887	Lockport, N. Y	Buffalo, N. Y.
18688		Ga. s.	Ellen M. Miller	19	17	52.0	15.6	3.5	Frt.	1		1871	Patchogue, N. Y	Patchogue, N. Y.
135696		St. s.	Ellen M. Ronan	73	36	79.4	19.7	8.6	Tow.	9		1883	Athens, N. Y	Albany, N. Y.
200100		Ga. s.	Ellen S	33	30	66.2	18.4	4.2	Oys.	6	36	1903	Bridgeport, Conn	New Haven, Conn.
201623		St. s.	Ellen S	57	37	69.7	21.3	8.0	Frt.	4		1904	Newbern, N. C	Newbern, N. C.
203950		Ga. s.	Ellen Silsbe	6	5	30.0	12.1	3.0	Fsh.	1		1907	Patchogue, N. Y	Patchogue, N. Y.
209819		St. s.	Ellenora	20	16	40.0	11.8	5.6	Tow.	1	35	1912	Hoquiam, Wash	Pt. Townsend, Wash
136434		Ga. s.	Ellida	19	13	38.7	12.4	6.0	Fsh.	2		1894	Tacoma, Wash	Juneau, Alaska.

[1] Formerly st. s. E. L. Mason.

[2] Formerly st. s. {a C. D. Rousseau. b Ella G. O'Day.

† Rebuilt, 1874.

Merchant STEAM Vessels of the United States—Continued.

Official No.	Signal letters.	Rig.	Name of vessel.	Gross tonnage.	Net tonnage.	Length.	Breadth.	Depth.	Service.	Crew.	Indicated horsepower.	When built.	Where built.	Home port (where permanent document issues).
						Feet.	Feet.	Feet.						
136440		Ga. s.	Ellouise	7	6	25.9	11.8	3.6	Fsh.	1	.....	1894	Orleans, Mass	Hyannis, Mass.
137079		St. s.	Ellwood	77	52	88.0	19.5	8.2	Pas.	9	.....	1903	Belle Isle, La	Chicago, Ill.
136600		St. s.	Elma	29	20	63.3	14.4	4.6	Fsh.	6	.....	1897	Buffalo, N. Y	Erie, Pa.
202564		Ga. s.	Elma	7	7	32.0	12.5	3.5	Frt.	1	.....	1905	Port Republic, N. J	Somers Point, N. J.
207534		Ga. s.	Elma	16	10	58.4	7.8	4.6	Pas.	2	70	1905	Detroit, Mich	Port Huron, Mich.
210156		Ga. s.	Elma	11	11	35.2	11.6	4.5	Pas.	2	24	1910	Taunton, Mass	Boston, Mass.
202813		Ga. y.	Elmar	42	34	69.5	13.0	6.2	Yct.	4	70	1906	New York, N. Y	New York, N. Y.
206447		Ga. y.	Elmasada	47	41	66.7	15.2	6.4	Yct.	3	80	1909	City Island, N. Y	Do.
135647		St. s.	Elm City	125	81	120.0	21.4	6.2	Pas.	7	85	1883	Norfolk, Va	Richmond, Va.
208268	L. B. S. D.	St. s.	Elm City	379	249	118.2	27.0	11.3	Frt.	9	80	1910	Port Richmond, N. Y	New Haven, Conn.
135581		St. s.	Elmer	31	15	60.8	16.6	6.8	Tow.	7	.....	1882	Mount Clemens, Mich	Cleveland, Ohio.
207433		Ga. s.	Elmer C	7	6	35.0	9.9	3.6	Pas.	2	20	1909	Eufaula, Ala	Apalachicola, Fla.
201556	K.T.M.R.	St. s.	Elmer A. Keeler ⊙	236	160	111.4	23.9	12.9	Tow.	10	700	1904	Port Richmond, N. Y	New York, N. Y.
136923		Ga. s.	Elmer E. Osier	7	7	27.8	11.2	5.5	Fsh.	1	.....	1901	Friendship, Me	Boothbay, Me.
135558		St. s.	Elmira	94	47	88.0	20.8	10.2	Tow.	6	.....	1882	Brooklyn, N. Y	New York, N. Y.
201684		St. s.	Elmira	1,460	675	187.5	43.4	16.5	Fer.	8	1,400	1905	Newport News, Va	Do.
136491		*St. p.	Elmore	493	467	160.0	34.0	4.5	Pas.	20	125	1895	Portland, Oreg	Portland, Oreg.
202031		Ga. s.	Elmore	7	5	35.4	9.0	3.8	Pas.	0	.....	1905	Empire City, Oreg	Coos Bay, Oreg.
204091		*Ga. p.	Eloisa	14	11	66.8	9.3	2.6	Pas.	2	.....	1907	Creston, W. Va	Wheeling, W. Va.
125499		St. s.	Eloise	40	30	67.9	15.0	5.6	Pas.	3	.....	1881	Athens, N. Y	Odgensburg, N. Y.
136238		Ga. s.	Eloise	6	5	30.6	12.9	3.3	Msc.	1	.....	1883	Islip, N. Y	Patchogue, N. Y.
136921		*St. p.	Eloise	8	5	37.9	9.8	2.2	Tow.	3	.....	1901	Jacksonville, Fla	Jacksonville, Fla.
208901		Ga. p.	Eloise	22	14	55.0	16.6	3.3	Fer.	2	30	1910	Wyota, Mont	Great Falls, Mont.
8341		Ga. s.	Elouise	6	5	29.5	11.9	2.8	Msc.	1	.....	1866	Brook Haven, N. Y	Patchogue, N. Y.
136695	K.N.P.R.	St. y.	Elreba	201	136	132.7	21.5	10.6	Yct.	17	800	1898	Elizabeth, N. J	New York, N. Y.
200401		Ga. s.	Elrena	11	8	32.0	12.9	3.8	Oys.	2	.....	1903	Glenwood, N. Y	Cold Spring, N. Y.
201818		St. s.	Elsa	10	7	31.6	11.6	5.0	Pas.	1	.....	1905	Seattle, Wash	Pt. Townsend, Wash.
137078	K.S.M.H.	St. y.	Elsa II	99	77	100.3	18.9	9.6	Yct.	10	375	1903	Port Jefferson, N. Y	Pittsburgh, Pa.
136455		St. s.	Elsa M	14	7	41.5	11.3	4.2	Fsh.	4	.....	1893	Oshkosh, Wis	Milwaukee, Wis.
207648		Ga. y.	Elsana	26	24	48.2	15.2	8.0	Yct.	2	.....	1910	Friendship, Me	New York, N. Y.
8715		St. s.	Elsie	49	24	73.7	17.2	7.2	Tow.	4	.....	1871	East Boston, Mass	Salem, Mass.
136047		Ga. s.	Elsie	6	6	27.4	11.0	3.4	Oys.	1	.....	1889	Bayville, N. Y	Stamford, Conn.
136280		Ga. s.	Elsie	5	5	25.3	11.9	3.7	Fsh.	1	.....	1889	Boston, Mass	Barnstable, Mass.
136368		St. s.	Elsie	39	19	57.6	14.8	7.2	Pas.	4	.....	1893	Baltimore, Md	Baltimore, Md.
137063		Ga. s.	Elsie	34	16	59.5	17.8	8.0	Msc.	8	.....	1903	East Boothbay, Me	Apalachicola, Fla.
200846		Ga. s.	Elsie	6	6	27.2	11.4	3.5	Fsh.	1	.....	1896	Gloucester, Mass	Hyannis, Mass.
201097		Ga. s.	Elsie	23	13	50.5	13.5	4.8	Pas.	2	100	1904	San Francisco, Cal	San Francisco, Cal.
202334		Ga. y.	Elsie	21	13	48.0	12.6	5.8	Yct.	1	10	1905	Providence, R. I	Providence, R. I.
206626		Ga. s.	Elsie	6	6	35.6	9.7	3.5	Pas.	1	12	1909	Atlantic City, N. J	Somers Point, N. J.
208047		Ga. s.	Elsie	22	13	59.6	15.7	5.1	Pas.	5	50	1910	New Orleans, La	New Orleans, La.
208723		Ga. s.	Elsie	22	14	44.0	12.5	5.0	Fsh.	5	30	1911	Seattle, Wash	Seattle, Wash.
210047		Ga. s.	Elsie	9	6	44.0	9.0	4.6	Pas.	3	28	1912	Franklin, La	Brashear, La.
210106		Ga. y.	Elsie III	24	21	46.2	11.5	5.1	Yct.	2	45	1912	New York, N. Y	New York, N. Y.
206359		Ga. s.	Elsie Allen	14	9	35.5	12.2	5.5	Frt.	2	20	1909	Tacoma, Wash	Seattle, Wash.
206227		Ga. s.	Elsie E	14	9	47.4	12.4	2.9	Pas.	1	18	1909	....do	Tacoma, Wash.
205550		Ga. s.	Elsie J	9	8	30.2	10.2	4.6	Fsh.	2	16	1908	East Greenwich, R. I	Providence, R. I.
80704		St. s.	[1] Elsie K	30	15	66.8	15.0	6.0	Tow.	3	.....	1879	Yantacaw, N. J	Newark, N. J.
136875		Ga. s.	Elsie K	12	9	42.0	14.0	4.5	Oys.	2	.....	1901	South Norwalk, Conn	New York, N. Y.
201316		Ga. s.	Elsie M	9	7	41.0	11.7	5.6	Frt.	1	.....	1904	Eastport, Me	Eastport, Me.
204489		Ga. s.	Elsie Marie	15	14	35.5	10.3	5.6	Fsh.	3	.....	1907	Milwaukee, Wis	Marquette, Mich.
201792		Ga. s.	Elsie May	7	7	37.0	12.0	3.8	Pas.	1	.....	1905	Atlantic City, N. J	Somers Point, N. J.
204662		*Ga. p.	Elsie May	26	16	53.5	18.0	3.3	Pas.	2	15	1907	Wallula, Wash	Pt. Townsend, Wash.
136927		St. s.	Elsie Nell	41	28	62.2	16.0	8.0	Fsh.	3	.....	1901	Sturgeon Bay, Wis	Milwaukee, Wis.
209129		St. s.	Elsie Nell	27	19	52.8	15.4	6.0	Fsh.	3	35	1911	Erie, Pa	Chicago, Ill.
207377		Ga. s.	Elsie W	14	9	40.3	12.0	6.3	Frt.	1	25	1910	Belhaven, N. C	Edenton, N. C.
136481		Ga. s.	Elsie A. Bridges	10	10	31.4	12.3	6.0	Fsh.	1	.....	1894	Friendship, Me	Machias, Me.
136657		St. s.	Elthier	19	7	49.7	12.4	5.9	Fsh.	4	.....	1897	Portland, Me	Portland, Me.
37546		St. s.	[2] Elva	257	174	113.0	22.1	11.2	Tow.	7	.....	1892	Elkton, Md	Camden, N. J.
86059		St. s.	[3] Elva	85	50	90.5	18.5	9.0	Pas.	8	.....	1889	Chicago, Ill	Marquette, Mich.
136790		*St. p.	Elva	36	36	90.0	20.3	3.0	Pas.	10	.....	1899	Leavenworth, Ind	Memphis, Tenn.
200700		Ga. s.	Elva L. Spurling	74	49	79.8	21.4	9.2	Fsh.	16	.....	1904	Essex, Mass	Boston, Mass.
209683	L.C.H.Q.	Ga. y.	Elver III	68	40	83.5	15.3	9.0	Yct.	4	120	1912	West Mystic, Conn	New York, N. Y.
137055		Ga. s.	Elvia Alice	10	7	33.1	11.4	6.0	Fsh.	1	.....	1903	Bremen, Me	Bath, Me.
136744		Ga. s.	Elvina	7	5	29.7	9.2	3.5	Tow.	1	.....	1899	Port Ludlow, Wash	Seattle, Wash.
207508		Ga. s.	Elvina	14	11	44.0	11.5	4.5	Pas.	1	40	1910	Brule, Wis	Duluth, Minn.
208039		Ga. s.	Elvira	109	60	86.0	22.3	9.9	Whl.	14	.....	1898	Misato, Japan	Unalaska, Alaska.
136820		St. s.	Elwood	9	8	46.8	10.0	3.0	Fsh.	2	.....	1900	Skagway, Alaska	Juneau, Alaska.
210200		Ga. y.	Elysian	8	6	32.6	10.0	6.2	Yct.	1	20	1909	Toledo, Ohio	Toledo, Ohio.
208530		Ga. s.	Emala	13	9	37.4	9.6	2.4	Frt.	3	25	1907	Miami, Fla	St. Augustine, Fla.
7225		St. p.	[4] Emeline	383	261	162.5	25.8	8.1	Pas.	16	450	1857	New York, N. Y	New York, N. Y.
200940		Ga. y.	Emeline	16	10	37.7	11.0	3.8	Yct.	1	16	1909	Seattle, Wash	Seattle, Wash.
8652		Ga. s.	Emeline Mersereau	11	9	35.5	15.7	3.8	Msc.	1	.....	1870	Staten Island, N. Y	New York, N. Y.
136962	K.L.R.B.	Ga. y.	Emerald	104	99	100.5	21.7	11.4	Yct.	16	.....	1893	Elizabeth, N. J	Bangor, Me.

[1] Formerly st. s. Wesley Stoney.
[2] Formerly st. s. Fonda.
[3] Formerly st. y. Glad Tidings.
[4] Formerly {a st. p. Nantasket. b U. S. Q. M. D. Nantasket.

Merchant STEAM Vessels of the United States—Continued.

Official No.	Signal letters.	Rig.	Name of vessel.	Gross tonnage.	Net tonnage.	Length.	Breadth.	Depth.	Service.	Crew.	Indicated horsepower.	When built.	Where built.	Home port (where permanent document issues.
						Feet.	Feet.	Feet.						
135978		St. s.	Erie	21	10	56.3	14.0	6.1	Fsh.	2		1888	Sandusky, Ohio	Sandusky, Ohio.
136602		St. s.	Erie	43	29	60.0	16.0	8.5	Tow.	7		1897	Detroit, Mich	Chicago, Ill.
137042		St. s.	Erie	21	16	57.0	14.0	5.4	Fsh.	5	100	1902	Erie, Pa	Erie, Pa.
203503		St. s.	ERIE	290	198	124.6	28.4	7.4	Msc.	2		1906	Buffalo, N. Y	Do.
292		St. s.	[1] Erin	67	33	75.0	18.3	7.6	Tow.	5		1861	Chester, Pa	New York, N. Y.
209026		Ga. s.	Erin	14	12	51.2	10.8	4.0	Pas.	2	20	1911	Georgetown, S. C	Georgetown, S. C.
210092		Ga. y.	Erlira	9	6	33.2	9.4	4.2	Yct.	2	20	1912	Chicago, Ill	Chicago, Ill.
206778		Ga. s.	Erma	14	10	40.0	10.8	4.5	Pas.	1	36	1909	Mt. Vernon, Wash	Seattle, Wash.
209936		Ga. s.	Erma	18	13	45.0	13.0	4.0	Pas.	2	24	1912	Harrisburg, Tex	Houston, Tex.
209754		Ga. s.	Erma May	9	7	25.9	10.7	2.9	Pas.	1	12	1901	Smiths Point, Tex	Galveston, Tex.
136427		St. s.	Erna	14	7	51.5	13.1	4.9	Tow.	3	60	1894	Benton Harbor, Mich	Milwaukee, Wis.
201952		Ga. s.	Erna M. Lucas	21	20	40.5	12.3	3.9	Pas.	3		1905	Charleston, S. C	Charleston, S. C.
206756		Ga. s.	Ernestine D	19	10	51.5	17.8	3.8	Oys.	3	35	1909	Biloxi, Miss	Gulfport, Miss.
207130		Ga. y.	[2] Ertanax	52	43	66.6	13.7	7.1	Yct.	4	250	1909	Marblehead, Mass	New York, N. Y.
207617		St. s.	ERWIN L. FISHER	1,184	805	220.0	40.0	15.3	Frt.	15	800	1910	Toledo, Ohio	Cleveland, Ohio.
207452		Ga. s.	Esco	6	6	29.8	8.8	3.3	Pas.	1	15	1910	Atlantic City, N. J	Somers Point, N. J.
135400		St. s.	Escort	16	9	54.8	13.2	4.5	Tow.	2		1878	Pawtucket, R. I	Eastport, Me.
204145		Ga. s.	Escort	8	6	40.7	9.6	3.6	Pas.	1		1907	Bellevue, Wash	Pt. Townsend, Wash.
206335		Ga. s.	Escort	9	6	36.8	9.0	4.3	Pas.	1	20	1905	San Francisco, Cal	San Francisco, Cal.
208929		St. s.	Escort	35	24	60.1	16.3	4.9	Frt.	2	175	1911	Prosper, Oreg	Do.
210195		Ga. s.	Escort	26	25	59.7	13.6	5.5	Pas.	1	80	1912	Winthrop, Mass	Boston, Mass.
210054	L. C. K. S.	Ga. y.	Esolanie	62	51	85.2	13.4	7.3	Yct.	6	300	1911	East Portchester, Conn	New York, N. Y.
136870	K. Q. R. N.	St. s.	ESPERANZA ⊙	4,702	2,948	341.0	47.7	16.9	Pas.	90	5,000	1901	Philadelphia, Pa	Do.
200626		St. s.	Esperanza	17	11	45.9	10.4	4.3	Tow.	5	50	1903	New Orleans, La	Do.
205494	K. W. Q. T.	Ga. y.	[3] ESPERANZA	123	78	103.3	17.3	9.2	Yct.	8	200	1908	Boston, Mass	Pittsburgh, Pa.
135690	K. C. D. W.	Ga. y.	Espirito	19	17	40.0	16.0	5.4	Yct.	1		1883	New Rochelle, N. Y	New York, N. Y.
136285		St. s.	Essen	334	324	158.0	31.8	7.6	Frt.	7	45	1892	Cleveland, Ohio	Cleveland, Ohio.
135855		St. s.	Essex	375	255	141.5	28.0	12.2	Pas.	30	450	1885	Baltimore, Md	Tappahannock, Va.
136138	K. J. L. W.	St. s.	*Essex* ⊙	3,018	2,155	295.0	40.0	15.4	Pas.	39	1,900	1890	Philadelphia, Pa	Baltimore, Md.
136967		Ga. s.	Essie	18	8	55.5	10.2	4.4	Tow.	5		1902	Lutcher, La	Vicksburg, Miss.
205128		Ga. s.	Esta V. Bueno	10	7	35.6	10.6	3.6	Pas.	1	20	1908	Hoquiam, Wash	Pt. Townsend, Wash.
208510		Ga. s.	Estel	8	8	54.5	14.2	2.0	Pas.	1	25	1907	Cincinnati, Ohio	Cincinnati, Ohio.
201127		Ga. s.	Estella	13	9	36.0	11.5	4.0	Pas.	1		1904	Ballard, Wash	Pt. Townsend, Wash.
201627		Ga. s.	Estella A	10	7	34.1	11.8	6.0	Fsh.	1		1904	Bremen, Me	Rockland, Me.
136794		Ga. s.	Estella F	8	8	31.0	14.4	4.0	Msc.	1		1900	Atlantic City, N. J	Somers Point, N. J.
136738		Ga. s.	Estella Townsend	6	6	36.0	13.3	3.6	Pas.	1		1899	do	Do.
135429		St. s.	Estelle	164	109	123.0	18.3	10.6	Fsh.	10		1880	East Deering, Me	Tappahannock, Va.
136072		Ga. s.	Estelle	13	6	41.6	11.5	4.0	Tow.	2		1889	East Providence, R. I	Newbern, N. C.
136592		Ga. s.	Estelle	9	8	32.0	13.7	3.7	Frt.	2		1896	Woodville, S. C	Charleston, S. C.
207017		*Ga. p.	Estelle D	13	13	62.5	19.4	2.2	Msc.	2	20	1909	Ravenswood, W. Va	Pittsburgh, Pa.
206935		Ga. s.	Estelle G	7	6	32.4	9.4	2.2	Frt.	1	12	1907	Port Lavaca, Tex	Port Lavaca, Tex.
91919		St. s.	[4] Esther	137	108	95.6	17.8	9.0	Cnl.	4	60	1887	Buffalo, N. Y	Buffalo, N. Y.
136512		St. s.	Esther	27	21	46.1	14.0	5.9	Tow.	3		1895	Camden, N. J	Philadelphia, Pa.
137011		St. s.	Esther	7	5	42.3	10.4	2.7	Frt.	2	35	1902	Chincoteague, Va	Chincoteague, Va.
202954		Ga. s.	Esther	10	7	27.0	13.8	3.8	Msc.	1		1905	Huntington, N. Y	Cold Spring, N. Y.
204089		Ga. s.	Esther	11	7	50.0	9.6	4.0	Pas.	2		1902	Wayzata, Minn	St. Paul, Minn.
205655		Ga. s.	Esther	5	5	23.7	11.3	3.8	Fsh.	1	6	1908	Osterville, Mass	Chatham, Mass.
206795		St. s.	Esther	12	8	41.2	9.9	4.2	Tow.	2	30	1907	Ripley, Mich	Marquette, Mich.
207007		Ga. s.	Esther	14	10	41.0	12.0	3.6	Fsh.	6	30	1909	Seattle, Wash	Pt. Townsend, Wash
209171		Ga. s.	Esther B	18	16	34.4	11.3	4.0	Frt.	2	16	1911	Bois Blanc Island, Mich	Grand Haven, Mich.
8470		Ga. s.	Esther Fraser	23	21	44.8	17.8	4.7	Oys.	2		1868	Patchogue, N. Y	Perth Amboy, N. J.
137075		Ga. s.	Esther Gray	30	14	52.1	16.5	8.0	Fsh.	6		1903	Gloucester, Mass	Gloucester, Mass.
201839		Ga. s.	Esther Madeline	10	10	31.6	11.0	5.5	Fsh.	3		1905	do	Do.
205432		St. s.	Esther Phillips	46	31	60.3	16.9	8.0	Tow.	7	197	1908	Solomons, Md	Baltimore, Md.
136670		St. s.	[5] Esther Stewart	11	7	35.5	11.4	5.4	Tow.	2		1898	Buffalo, N. Y	New York, N. Y.
206398		Ga. s.	Ethal M	12	11	34.5	9.7	4.1	Tow.	2	24	1909	Green Bay, Wis	Milwaukee, Wis.
205158		Ga. s.	Ethan Allen II	9	6	60.0	14.6	3.0	Fer.	1	20	1908	Champlain, N. Y	Plattsburg, N. Y.
86595		*St. p.	[6] Ethel	98	77	119.0	27.2	4.0	Frt.	13	80	1901	Washington, N. C	Georgetown, S. C.
107716		St. s.	[7] Ethel	93	63	72.1	19.2	8.5	Tow.	4		1901	Athens, N. Y	Salem, Mass.
135141		Ga. y.	Ethel	15	13	42.7	14.5	4.8	Yct.	2		1875	Jersey City, N. J	Toledo, Ohio.
136300		Ga. s.	Ethel	8	8	30.2	10.8	6.3	Fsh.	1		1892	Deer Isle, Me	St. George, Me.
136365		Ga. s.	Ethel	8	8	34.4	14.3	3.6	Msc.	2		1893	Patchogue, N. Y	Greenport, N. Y.
136413		St. s.	Ethel	25	12	65.5	13.2	5.6	Pas.	4		1893	Scranton, Miss	Mobile, Ala.
136493		St. s.	Ethel	28	16	56.6	16.0	6.3	Fsh.	4		1895	Noank, Conn	Gloucester, Mass.
136649		Ga. s.	Ethel	8	8	33.0	10.6	5.0	Fsh.	1		1897	Friendship, Me	Portland, Me.
136668		Ga. s.	Ethel	12	8	47.0	10.3	3.3	Frt.	1		1898	Warrenton, Oreg	Astoria, Oreg.
137005		St. s.	Ethel	266	161	145.0	26.0	8.0	Frt.	4	200	1902	Wilmington, Del	Philadelphia, Pa.
137017		Ga. s.	Ethel	6	6	27.0	10.8	5.2	Fsh.	2		1902	Friendship, Me	Portland, Me.
202094		Ga. s.	Ethel	19	14	46.8	15.3	8.0	Fsh.	2		1905	Swans Island, Me	Deer Isle, Me.
204355		Ga. s.	Ethel	14	11	47.8	14.3	3.7	Frt.	3	25	1907	Neponset, Mass	Newport, R. I.
205764		Ga. s.	Ethel	12	8	38.0	12.2	3.9	Pas.	2	25	1908	Holly Oak, Del	Baltimore, Md.
207733		Ga. s.	Ethel	15	13	36.7	11.1	4.0	Pas.	1	20	1905	Charleston, S. C	Charleston, S. C.

[1] Formerly st. s. { a American Eagle. b N. Y. Centl. Ltg. Co. No. 1. c New York Central No. 1.

[2] Formerly ga. y. Sepoy.

[3] Formerly ga. y. Cristina.

[4] Formerly st. c. bt. M. and J. Tracy.

[5] Formerly st. s. { a Ella B. b Dark. c Stewart.

[6] Formerly *st. p. Ohio.

[7] Formerly st. s. Alison Briggs.

MERCHANT STEAM VESSELS OF THE UNITED STATES—Continued.

Official No.	Signal letters.	Rig.	Name of vessel.	Gross tonnage.	Net tonnage.	Length.	Breadth.	Depth.	Service.	Crew.	Indicated horsepower.	When built.	Where built.	Home port (where permanent document issues).
						Feet.	Feet.	Feet.						
205779		*Ga. p.	Ethel B	14	9	40.9	18.0	2.7	Tow.	3	14	1908	St. Francis, Ark	Memphis, Tenn.
200890		Ga. s.	Ethel C	9	8	30.0	8.1	4.2	Frt.	2		1904	Bridgeton, N. J	Bridgeton, N. J.
136394		Ga. s.	Ethel H	18	9	57.0	14.8	4.3	Msc.	1		1893	Fairmount, Md	Newport News, Va.
204228		Ga. s.	Ethel H	11	10	30.2	12.0	3.2	Pas.	1	10	1907	Providence, R. I	Providence, R. I.
208202		Ga. s.	Ethel H	14	10	44.8	7.7	4.6	Fsh.	1	38	1910	Wilmington, Cal	Los Angeles, Cal.
135763		St. s.	Ethel J	21	10	59.4	13.7	5.5	Fsh.	3		1884	Fairport, Ohio	Marquette, Mich.
208999		Ga. s.	Ethel J	12	9	44.0	11.3	4.4	Fsh.	4	60	1911	Barcelona, N. Y	Cleveland, Ohio.
206202		Ga. s.	Ethel K	9	9	35.5	7.9	3.8	Pas.	1	12	1907	Superior, Wis	Marquette, Mich.
136835		Ga. s.	Ethel M	8	8	31.2	10.3	5.3	Fsh.	2		1900	Deer Isle, Me	Deer Isle, Me.
204403		*Ga. p.	Ethel M	6	6	33.8	9.2	2.7	Pas.	1		1904	Grand Rapids, Mich	Burlington, Iowa.
207288		Ga. s.	Ethel M	12	10	33.5	15.0	4.0	Fsh.	2	20	1910	Edgartown, Mass	Edgartown, Mass.
206599		Ga. y.	Ethel May	24	21	60.0	13.0	6.8	Yct.	2	25	1909	Stamford, Conn	Port Huron, Mich.
207512	L. B. N. C.	Ga. y.	Ethel May II	74	50	98.4	16.2	8.1	Yct.	5	150	1910	Bayonne, N. J	New York, N. Y.
201289		Ga. s.	Ethel P. Nelson	13	13	47.2	13.9	3.0	Msc.	1		1904	Morehead City, N. C	Beaufort, N. C.
136728		Ga. s.	Ethel Q	18	12	38.7	14.9	4.7	Frt.	3		1899	Marco, Fla	Key West, Fla.
206743		Ga. s.	Ethel W	8	8	34.9	8.0	3.8	Pas.	1	10	1911	Shawneetown, Ill	Evansville, Ind.
120804		Ga. s.	Ethel E. Young	5	5	26.0	10.9	3.5	Fsh.	1		1900	Wellfleet, Mass	Provincetown, Mass.
136120		St. s.	Ethel J. Pryor	18	9	45.9	12.4	5.6	Tow.	4		1890	Houghton, Mich	Marquette, Mich.
208738	L. B. W. J.	Ga. y.	Ethel M. Ward	40	18	70.2	13.5	6.4	Yct.	3	70	1910	Port Clinton, Ohio	Brashear, La.
138726		St. s.	Ethel and Marion	13	6	43.9	12.5	5.3	Msc.	2		1883	San Francisco, Cal	Seattle, Wash.
203493	K. V. P. L.	Ga. y.	Ethelsa	25	17	66.0	10.0	6.5	Yct.	3	300	1906	East Greenwich, R. I	New York, N. Y.
203622		*St. p.	Etna	41	40	59.8	11.4	3.6	Pas.	2	30	1906	Portland, Oreg	Portland, Oreg.
209587		Ga. s.	Etolin	18	12	43.0	13.0	5.0	Fsh.	0	30	1912	Seattle, Wash	Pt. Townsend, Wash.
209947		Ga. s.	Etolin	18	12	53.0	12.9	5.1	Frt.	1	60	1912	Astoria, Oreg	Astoria, Oreg.
135704		Ga. s.	Etta	25	17	60.3	11.6	5.6	Fsh.	2	60	1883	Boston, Mass	Machias, Me.
208325		Ga. s.	Etta	9	8	29.8	12.4	3.9	Frt.	2	8	1911	Remleys Point, S. C	Charleston, S. C.
136503		Ga. s.	Etta B	33	24	67.0	18.0	4.9	Frt.	3		1895	Benicia, Cal	San Francisco, Cal.
136792		Ga. s.	Etta B	13	11	44.0	13.6	7.0	Fsh.	4		1900	St. George, Me	Gloucester, Mass.
206706		*Ga. p.	Etta D	14	9	49.0	12.0	3.5	Oys.	4		1908	Des Allemand, La	Brashear, La.
136708		Ga. s.	Etta Davis	10	10	35.5	12.6	5.5	Frt.	4		1883	Long Island, Me	Deer Isle, Me.
136767		Ga. s.	Etta E	5	5	31.2	9.4	3.6	Pas.	1		1895	Long Island City, N. Y	Hyannis, Mass.
117088		Ga. s.	[1] Etta K	13	12	44.0	15.0	4.0	Fsh.	4		1901	Atlantic City, N. J	Somers Point, N. J.
106578		St. s.	[2] Etta May	99	49	75.5	16.5	4.7	Frt.	6		1888	Port Jefferson, N. Y	Bridgeport, Conn.
2572		St. s.	[3] *Etta McElroy*	174	118	95.0	21.2	8.6	Frt.	4	181	1867	Philadelphia, Pa	New York, N. Y.
137047		Ga. s.	Etta M. Burns	40	15	60.1	18.3	8.0	Frt.	3		1902	East Boothbay, Me	Portland, Me.
203046		Ga. s.	Etta M. Wilson	13	8	46.3	12.4	4.2	Frt.	2		1906	Eastport, Me	Eastport, Me.
136480		Ga. s.	Etta V. Phillips	8	8	48.7	13.6	3.2	Frt.	1		1894	Taylors Island, Md	Crisfield, Md.
137003		Ga. s.	Etta and Lena	9	6	27.0	13.0	4.6	Fsh.	2		1902	Mystic, Conn	Stonington, Conn.
207458		*Ga. p.	Eudora	20	20	50.0	20.3	2.8	Fer.	1		1910	Wheeler, S. Dak	Sioux City, Iowa.
203091		Ga. s.	Eufala	8	6	28.0	6.4	2.0	Pas.	1	15	1906	Bull Creek, Ind	Louisville, Ky.
200075		St. s.	Eugen Loesch	19	11	45.7	14.0	5.6	Fsh.	3		1903	Erie, Pa	Erie, Pa.
136053		St. s.	Eugene	70	35	83.2	16.3	4.0	Tow.	11	100	1889	Lynchburg, Tex	Houston, Tex.
136557		Ga. s.	Eugene	5	5	23.0	11.1	3.6	Fsh.	1		1896	Osterville, Mass	Chatham, Mass.
202919		*St. p.	Eugene	73	65	102.0	22.7	4.2	Pas.	4	80	1906	Whitfield, Fla	Pensacola, Fla.
208187		St. s.	Eugene	20	13	56.0	13.2	4.9	Pas.	4		1906	Mobile, Ala	Mobile, Ala.
208526		Ga. s.	Eugene	10	10	27.6	9.0	3.7	Fsh.	2	8	1906	Marinette, Wis	Milwaukee, Wis.
136743		St. s.	EUGENE GRASSELLI	157	106	92.0	26.0	8.2	Frt.	5	250	1899	Camden, N. J	New York, N. Y.
136489	K. M. D. V.	St. s.	EUGENE HUGHES	111	55	84.5	19.0	9.6	Tow.	11	350	1895	Philadelphia, Pa	Do.
202711		St. s.	EUGENE ZIMMERMAN	5,630	4,772	488.6	52.0	31.0	Frt.	23	1,200	1905	Toledo, Ohio	Toledo, Ohio.
136181		St. s.	Eugene C. Hart	522	470	152.5	25.0	9.4	Pas.	26	280	1890	Manitowoc, Wis	Marquette, Mich.
127682	K. R. W. F.	St. s.	[4] EUGENE F. MORAN	164	111	91.0	22.0	9.4	Tow.	9	1,000	1902	Philadelphia, Pa	New York, N. Y.
135962		St. s.	Eugene F. Price	168	96	121.5	18.9	8.8	Fsh.	17		1874	Bristol, Me	Newport, R. I.
136327		Ga. s.	Eugene H. Brown	14	10	58.0	15.4	4.0	Msc.	2		1892	Oriole, Md	Cape Charles, Va.
206147		St. s	EUGENE J. BUFFINGTON	7,528	5,839	580.0	58.0	32.0	Frt.	25	1,880	1909	Lorain, Ohio	Duluth, Minn.
85339		St. s.	[5] Eugenia	10	5	39.8	11.6	5.8	Msc.	3		1874	Buffalo, N. Y	Alexandria, Va.
115110		St. s.	[6] Eugenia	15	7	43.0	12.0	5.0	Tow.	2		1865	....do	Albany, N. Y.
200588	K. S. V. C.	St. y.	Eugenia	113	77	97.2	18.0	8.8	Yct.	6		1904	Bristol, R. I	Bristol, R. I.
207752		Ga. s.	Eugenia	11	8	30.8	11.0	3.0	Pas.	1	35	1910	Millsboro, Del	Wilmington, Del.
136881		Ga. s.	Eula	10	6	39.0	14.1	2.4	Frt.	1		1901	Dresden, Me	Portland, Me.
136391		Ga. s.	Eulalia	11	9	34.0	13.5	4.0	Msc.	1		1893	Patchogue, N. Y	New York, N. Y.
136556		*St. p.	Eulalia	231	125	94.0	27.6	4.8	Pas.	7	200	1896	Palatka, Fla	Jacksonville, Fla.
204754		Ga. s.	Eunice	12	9	43.6	13.3	4.0	Pas.	1	24	1907	Elizabeth City, N. C	Elizabeth City, N. C.
204829		*Ga. p.	Eunice	12	10	57.7	11.8	2.0	Pas.	1		1907	Steubenville, Ohio	Wheeling, W. Va.
209590		Ga. y.	Eunice K	7	6	26.8	8.5	3.9	Yct.	2	8	1911	Green Bay, Wis	Milwaukee, Wis.
201041		Ga. s.	Eunomia	33	22	54.1	13.0	5.6	Eng.	4		1904	Essington, Pa	Philadelphia, Pa.
135514		Ga. s.	Euphemia Purton	6	5	30.2	12.5	2.9	Msc.	1		1880	Patchogue, N. Y	Patchogue, N. Y.
37548		St. s.	[7] Eureka	223	151	102.3	21.7	11.2	Frt.	5		1892	Elkton, Md	New York, N. Y.
136602	K. N. P. J.	St. s.	EUREKA	353	186	128.0	26.3	15.0	Tow.	13		1898	Philadelphia, Pa	Fall River, Mass.
136740	K. Q. G. J.	St. s.	EUREKA	2,122	1,399	237.5	42.0	23.4	Pas.	30		1899	Lorain, Ohio	New York, N. Y.
136808	K. Q. D. S.	St. s.	Eureka	484	312	142.5	26.0	12.0	Pas.	15	1,000	1900	Wilmington, Cal	San Francisco, Cal.
137048		Ga. s.	Eureka	12	10	42.0	14.2	3.8	Oys.	3	315	1902	Patchogue, N. Y	Patchogue, N. Y.
137077		St. s.	Eureka	48	33	70.0	19.0	7.5	Tow.	5		1903	Athens, N. Y	New York, N. Y.
201499		*Ga. p.	Eureka	20	9	58.0	15.5	4.3	Oys.	7		1904	New Orleans, La	New Orleans, La.
202952		Ga. s.	Eureka	24	23	51.0	16.0	4.2	Frt.	1		1906	Marco, Fla	Tampa, Fla.

[1] Formerly ga. y. Sinbad.
[2] Formerly st. s. Albert J. Hoyt.
[3] Formerly st. bge. {a Bruce. b Peter Hagan.
[4] Formerly st. s. Charles E. Matthews.
[5] Formerly st. s. Goldsmith Maid No. 2.
[6] Formerly st. s. Saratoga.
[7] Formerly st. s. Fairport.

Merchant STEAM Vessels of the United States—Continued.

Official No.	Signal letters.	Rig.	Name of vessel.	Gross tonnage.	Net tonnage.	Length.	Breadth.	Depth.	Service.	Crew.	Indicated horsepower.	When built.	Where built.	Home port (where permanent document issues).
						Feet.	Feet.	Feet.						
204616		*Ga. p.	[1] Eureka	6	5	48.0	7.7	2.0	Pas.	1		1907	Bellaire, Ohio	Wheeling, W. Va.
205015		*Ga. p.	Eureka	7	7	41.5	11.3	2.8	Tow.	2	15	1908	Ironton, Ohio	Cincinnati, Ohio.
206157		Ga. s.	Eureka	11	6	38.0	12.2	5.2	Fsh.	1	6	1909	Lubec, Me	Lubec, Me.
207020		St. s.	EUREKA	44	30	64.6	16.0	6.4	Fsh.	5	100	1909	Buffalo, N. Y	Cleveland, Ohio.
209832		Ga. s.	Eureka	11	8	44.2	12.3	3.8	Frt.	1	35	1912	Astoria, Oreg	Astoria, Oreg.
210172		Ga. s.	Eureka	35	24	56.7	15.6	5.9	Fsh.	7	50	1912	Tacoma, Wash	Tacoma, Wash.
136993		Ga. s.	Eurus	15	10	38.0	12.6	6.4	Pas.	1	15	1902	Hoquiam, Wash	Ketchikan, Alaska.
135603	J.W.K.P.	St. p.	Eutaw	547	503	156.0	29.8	7.8	Frt.	15	30	1882	Charleston, S. C	Charleston, S. C.
135669		Ga. s.	Eva	14	7	42.3	12.6	4.3	Fsh.	5	347	1883	Noank, Conn	Newport, R. I.
135784		Ga. s.	Eva	7	5	31.5	13.0	3.4	Msc.	1		1883	Bellmore, N.Y	New York, N. Y.
135847		Ga. s.	Eva	10	9	46.5	14.4	3.4	Frt.	5		1885	St. Michaels, Md	Bridgeton, N. J.
136026		St. s.	Eva	27	13	56.1	16.1	4.6	Pas.	4		1889	Moss Point, Miss	New Orleans, La.
136459		*St. p.	Eva	130	66	90.4	19.4	4.6	Pas.	2	50	1894	Portland, Oreg	Coos Bay, Oreg.
136587		St. s.	Eva	7	7	39.0	9.0	3.2	Tow.	5	70	1896	Minneiska, Minn	Memphis, Tenn.
137035		Ga. s.	Eva	5	5	32.0	7.0	2.5	Pas.	1		1902	Bellevue, Iowa	Rock Island, Ill.
200832		Ga. s.	Eva	10	6	36.0	12.0	3.2	Pas.	0		1904	Portland, Oreg	Astoria, Oreg.
204890		Ga. s.	Eva	14	9	55.3	11.2	3.4	Pas.	1		1907	Smiths Point, Tex	Galveston, Tex.
205237		*Ga. p.	Eva	8	7	27.0	7.6	6.5	Pas.	1	4	1907	Sand Slough, Ark	Memphis, Tenn.
205519		Ga. s.	Eva	13	7	50.4	13.1	3.0	Tow.	2		1908	Belhaven, N. C	Elizabeth City, N. C.
207654		Ga. s.	Eva	10	7	50.0	10.4	3.5	Pas.	1	30	1910	Portland, Oreg	Portland, Oreg.
136456		Ga. s.	Eva Bell	13	9	42.0	13.0	3.6	Msc.	2		1894	Penngrove, N. J	Camden, N. J.
135725		Ga. s.	Eva Blanche	23	17	56.4	17.2	5.3	Frt.	1		1883	Pocomoke City, Md	Norfolk, Va.
135863		Ga. s.	Eva Booze	10	9	53.3	15.3	3.0	Frt.	2		1885	Cambridge, Md	Baltimore, Md.
135529		Ga. s.	Eva Bramble	23	16	61.5	16.3	4.8	Oys.	2		1881	Dorchester County, Md	Tappahannock, Va.
207289		Ga. s.	Eva C	10	7	28.7	7.5	2.1	Pas.	1	10	1910	Arkansas Post, Ark	Memphis, Tenn.
206480		Ga. s.	Eva Claire	8	6	41.8	9.4	2.1	Pas.	1	10	1909	Kanauga, Ohio	Wheeling, W. Va.
208545		Ga. s.	Eva D	10	9	36.5	9.9	4.5	Pas.	1	12	1909	Winthrop, Mass	Boston, Mass.
207674		Ga. s.	Eva-Dor	14	8	40.2	10.9	6.2	Pas.	1	25	1910	Ocean City, N. J	Somers Point, N. J.
136802		*St. p.	Eva Evartt	35	35	61.0	29.0	4.0	Fer.	4		1900	Vevay, Ind	Cincinnati, Ohio.
203311		Ga. s.	Eva Lilian	10	5	42.0	10.0	2.7	Oys.	2		1906	Pocomoke City, Md	Tappahannock, Va.
80939		St. s.	[2] Eva May	48	33	58.7	17.4	8.2	Pas.	5		1882	Athens, N. Y	New York, N. Y.
136759		Ga. s.	Eva May	17	12	53.0	15.5	3.3	Fsh.	10		1899	Smyrna, N. C	Beaufort, N. C.
208366		Ga. s.	Eva May	10	8	37.8	10.1	4.0	Frt.	3	20	1911	Conway, S. C	Georgetown, S. C.
136911		Ga. s.	Eva N	9	9	30.9	12.0	5.9	Msc.	3		1901	Friendship, Me	Castine, Me.
202307		Ga. s.	Eva Pearl	10	9	47.4	14.0	2.6	Frt.	1		1905	Morehead City, N. C	Key West, Fla.
204059		Ga. s.	Eva R	7	5	30.0	11.0	5.2	Fsh.	2	4	1907	Vinalhaven, Me	Vinalhaven, Me.
135014		Ga. s.	Eva Smith	5	5	28.5	12.0	2.8		0		1874	Islip, N. Y	Greenport, N. Y.
203873		Ga. s.	Eva W	11	10	46.0	14.5	3.0	Frt.	1		1907	Crittenden, Va	Norfolk, Va.
135397		Ga. s.	Eva A. Race	12	12	43.2	13.8	5.1	Fsh.	2		1879	Boothbay, Me	Machias, Me.
136643		Ga. s.	Eva L. Gibson	8	5	38.4	13.4	3.6	Frt.	1		1897	Crisfield, Md	Norfolk, Va.
136543		Ga. s.	Eva M. Martin	21	11	48.0	15.3	6.4	Frt.	2		1896	East Boothbay, Me	Portland, Me.
135540		Ga. s.	Eva and Belle	14	14	40.4	14.3	6.1	Msc.	1		1881	Deer Isle, Me	Boston, Mass.
136304		Ga. s.	Eva and Mildred	46	43	67.0	19.7	8.1	Fsh.	14		1892	Bath, Me	Portland, Me.
206791		Ga. s.	Evade II	14	10	41.5	10.3	4.8	Frt.	1	32	1909	Oyster Bay, N. Y	Cold Spring, N. Y.
136909		Ga. s.	Evanelia	7	7	30.0	10.0	5.3	Fsh.	1		1901	Deer Isle, Me	Castine, Me.
135957		Ga. s.	Evangeline	8	7	28.2	11.4	4.2	Fsh.	3		1872	Edgartown, Mass	Providence, R. I.
204879		Ga. s.	Evangeline	37	18	67.8	20.6	4.9	Oys.	6		1905	Biloxi, Miss	Gulfport, Miss.
136956		Ga. s.	Evagelistria	7	7	27.2	13.0	4.4	Fsh.	3		1901	Newport, R. I	Newport, R. I.
207970		Ga. y.	Evans	16	12	44.1	10.1	4.6	Yct.	2	30	1910	Hoquiam, Wash	Pt. Townsend, Wash.
203353		*St. p.	Evansville	144	144	120.2	30.0	5.2	Pas.	28	391	1906	Madison, Ind	Evansville, Ind.
204814		Ga. s.	[3] Eve	7	5	31.6	8.5	2.8	Pas.	1		1907	Juneau, Alaska	Juneau, Alaska.
136595		St. s.	Eveleth	42	28	56.5	15.0	7.2	Tow.	4		1897	Gloucester, Mass	Gloucester, Mass.
208697		Ga. s.	Eveline	7	6	32.2	9.3	4.4	Fsh.	1	16	1911	Klinquan, Alaska	Ketchikan, Alaska.
107183	K.N.G.S.	St. y.	[4] † Evelyn	93	53	108.6	16.1	8.7	Yct.	10	300	1895	South Boston, Mass	New York, N. Y.
135894		St. s.	Evelyn	48	27	64.8	16.0	8.0	Tow.	4		1886	New Baltimore, N. Y	Do.
136620	K.N.C.S.	St. s.	[5] *Evelyn*	1,963	1,185	252.8	36.3	24.5	Frt.	22	700	1883	Southampton, England	Philadelphia, Pa.
141213		St. y.	[6] Evelyn	40	28	73.2	14.0	6.0	Yct.	2		1892	Nyack, N. Y	New York, N. Y.
155054	J.W.C.B.	St. y.	[7] † Evelyn	110	75	133.3	17.3	8.4	Yct.	12	546	1882	Bristol, R. I	Do.
200601		Ga. s.	Evelyn	24	16	46.7	14.5	4.1	Oys.	4		1904	West Haven, Conn	New Haven, Conn.
204711		Ga. s.	Evelyn	6	5	23.8	11.2	3.8	Fsh.	1		1907	Osterville, Mass	Chatham, Mass.
205767		*St. p.	Evelyn	352	221	122.0	28.6	4.4	Frt.	20	150	1908	St. Michael, Alaska	St. Michael, Alaska.
205875		Ga. s.	Evelyn	8	6	35.0	8.4	3.8	Pas.	0	10	1904	St. Augustine, Fla	St. Augustine, Fla.
208121		*Ga. p.	Evelyn	14	12	68.6	12.0	2.0	Pas.	1	25	1910	Clarington, Ohio	Wheeling, W. Va.
210004	L.C.K.Q.	St, s.	EVELYN ⊙	3,140	2,443	313.6	46.1	22.9	Frt.	30	1,200	1912	Newport News, Va	New York, N. Y.
208077		Ga. s.	Evelyn C	9	6	46.3	9.2	4.1	Tow.	2	50	1901	Scranton, Miss	Galveston, Tex.
205097		Ga. s.	Evelyn G	12	7	41.0	11.6	6.3	Fsh.	3	28	1907	Manset, Me	S. W. Harbor, Me.
210166		Ga. s.	Evelyn H	25	24	49.2	12.1	5.6	Fsh.	4		1912	Rockport, Mass	Gloucester, Mass.
205721		Ga. s.	Evelyn M. Thompson	97	57	104.4	22.7	9.8	Fsh.	16		1908	Gloucester, Mass	Boston, Mass.
204381		Ga. s.	Evelyn N. Thaw	48	34	60.3	22.9	5.9	Frt.	3		1907	Rockland, Me	Rockland, Me.
136628		St. s.	Evening Star	37	19	60.4	16.0	7.2	Tow.	4		1897	Bordentown, N. J	Philadelphia, Pa.
136959		St. s.	Evening Star	40	28	61.0	12.2	6.0	Tow.	16		1901	Newport, Ark	Memphis, Tenn.
202289		Ga. s.	Everest	5	5	29.8	10.0	4.6	Msc.	0		1905	Bristol, Me	Damariscotta, Me.
135880		*St. p.	Everett	85	85	110.0	19.0	3.5	Tow.	5		1886	South Stillwater, Minn	Burlington, Iowa.

[1] Formerly *ga. p. Push.
[2] Formerly st. s. William Fuller.
[3] Formerly ga. s. Nikatola.
[4] Formerly st. y. { a Alcedo. b Viola. c Doll. d Viola.
[5] Formerly British st. s. Badsworth.
[6] Formerly st. y. Linta.
[7] Formerly st. y. { a Altair. b Orienta.
† Composite.

MERCHANT STEAM VESSELS OF THE UNITED STATES—Continued.

Official No.	Signal letters.	Rig.	Name of vessel.	Gross tonnage.	Net tonnage.	Length.	Breadth.	Depth.	Service.	Crew.	Indicated horsepower.	When built.	Where built.	Home port (where permanent document issues).
						Feet.	Feet.	Feet.						
204579	K.W.H.T.	St. s.	EVERETT	5,107	3,301	373.2	52.7	29.8	Frt.	45	2,700	1907	Quincy, Mass.	Boston, Mass.
201063		Ga. y.	Everglade	257	217	111.0	23.0	4.0	Yct.	5	70	1904	Jensen, Fla.	Sag Harbor, N. Y.
137013		*St. p.	Evergreen	99	99	119.5	22.5	3.5	Pas.	13		1902	Parkersburg, W. Va.	Wheeling, W. Va.
202792		St. s.	Everaley Childs	130	88	75.5	27.8	8.0	Frt.	6	200	1906	Tomkins Cove, N. Y.	New York, N. Y.
136505		Ga. s.	Evey Wells	7	7	38.0	11.4	3.7	Frt.	1		1895	Turtle Bayou, Tex.	Galveston, Tex.
127390		Ga. y.	[1] Evian	28	25	51.2	17.0	5.0	Yct.	2		1899	Tottenville, N. Y.	San Francisco, Cal.
136211		Ga. s.	Evie	91	79	71.5	26.0	5.9	Frt.	3		1891	Alameda, Cal.	Portland, Oreg.
209545		Ga. s.	Evolution	25	17	43.0	13.5	5.5	Fsh.	2	65	1912	Seattle, Wash.	Seattle, Wash.
201385		Ga. s.	Example	11	7	43.9	12.6	3.6	Oys.	2		1904	Empire, La.	New Orleans, La.
202468		Ga. s.	Excellent	14	10	52.0	18.9	4.2	Oys.	1		1905	Bridgetown, Va.	Cape Charles, Va.
135209		St. s.	Excelsior	229	129	116.0	29.3	10.8	Fer.	8	360	1876	Detroit, Mich.	Detroit, Mich.
135477		St. s.	Excelsior	65	32	74.6	18.6	8.1	Tow.	5		1881	Athens, N. Y.	New York, N. Y.
135568		Ga. s.	Excelsior	7	6	27.0	11.8	3.2	Msc.	1		1880	New York, N. Y.	Do.
135508		St. s.	Excelsior	92	64	104.3	18.4	6.1	Cnl.	8		1882	Lockport, Ill.	Chicago, Ill.
135626	J.W.N.R.	St. s.	*Excelsior* ⊙	3,542	1,876	340.0	42.5	23.5	Pas.	53	1,900	1882	Wilmington, Del.	New York, N. Y.
135892		Ga. s.	Excelsior	6	5	27.6	12.7	3.3	Fsh.	1		1886	Patchogue, N. Y.	Patchogue, N. Y.
136325		St. s.	Excelsior	73	36	72.5	19.2	10.5	Tow.	5		1892	Buffalo, N. Y.	Duluth, Minn.
136354	K.L.P.G.	St. s.	Excelsior	526	261	175.5	35.0	13.0	Frt.	20	366	1893	Eureka, Cal.	Portland, Oreg.
136816		St. s.	Excelsior	597	406	143.1	33.9	16.1	Elr.	9	300	1900	West Haven, Conn.	New York, N. Y.
203768		Ga. s.	Excelsior	9	8	38.0	13.3	3.6	Oys.	4		1906	Patchogue, N. Y.	Patchogue, N. Y.
201724		Ga. s.	Exchange	12	8	33.0	9.0	3.3	Tow.	1		1905	North Bend, Oreg.	Coos Bay, Oreg.
209645		Ga. s.	Excursion	46	31	65.0	14.7	6.5	Ten.	4	65	1912	Astoria, Oreg.	Juneau, Alaska.
200749		Ga. s.	Expansion	175	113	104.6	24.6	8.2	Frt.	13	100	1904	Oakland, Cal.	San Francisco, Cal.
208042		*Ga. p.	Expansion	91	91	122.3	23.5	3.6	Frt.	9		1910	Bismarck, N. Dak.	Pembina, N. Dak.
201916		Ga. s.	Experiment	11	8	39.7	10.1	4.2	Frt.	2		1905	Mount Pleasant, S. C.	Charleston, S. C.
138885		St. s.	Expert	32	7	64.8	13.3	5.7	Tow.	5		1901	Madisonville, La.	New Orleans, La.
136607		*St. p.	Exporter	578	578	186.5	35.0	6.1	Tow.	35		1895	Madison, Ind.	Pittsburgh, Pa.
57205		St. s.	[2] Express	178	159	86.0	20.4	6.2	Frt.	7	87	1852	Belleville, N. J.	Newark, N. J.
136079	K.G.N.P.	St. s.	*Express*	945	538	272.0	44.1	12.6	Fer.	26		1889	Wilmington, Del.	New Haven, Conn.
204143		Ga. s.	Express	14	10	43.0	10.2	3.8	Pas.	1		1907	Marshfield, Oreg.	Coos Bay, Oreg.
205400		*Ga. p.	Express	15	12	76.0	14.0	2.0	Pas.	2	32	1909	Marietta, Ohio	Wheeling, W. Va.
208455		Ga. s.	Extenuate	12	6	50.0	11.5	2.5	Pas.	4	60	1910	Vicksburg, Miss.	Vicksburg, Miss.
136809		St. y.	Ezra Cornell	30	15	72.0	11.4	7.4	Yct.	3		1900	Ithaca, N. Y.	Cape Vincent, N. Y.
205204		Ga. s.	EZY	9	8	34.1	6.6	6.9	Pas.	0	24	1908	Poplar Bluff, Mo.	Memphis, Tenn.
			F.											
202548		Ga. s.	F. Diersseen	14	13	36.4	11.2	3.6	Msc.	2		1905	Manitowoc, Wis.	Milwaukee, Wis.
203686		*Ga. p.	F. Gent	32	32	68.0	20.0	2.5	Pas.	2		1903	Paducah, Ky.	Paducah, Ky.
120080		*St. y.	F. Weyerhaeuser	216	216	140.0	31.0	4.5	Yct.	12	503	1893	Rock Island, Ill.	Rock Island, Ill.
120062		St. s.	F. A. Churchman	64	38	73.4	17.8	9.4	Tow.	5		1894	Philadelphia, Pa.	Philadelphia, Pa.
200640	K.S.V.R.	St. s.	F. A. Kilburn ⊙	997	612	201.2	29.7	20.0	Pas.	23	1,000	1904	Fairhaven, Cal.	San Francisco, Cal.
121184		*St. p.	F. B. Jones	303	271	143.4	27.0	6.2	Tow.	8		1901	Portland, Oreg.	Portland, Oreg.
200660		St. s.	F. B. SQUIRE	4,582	3,694	410.0	50.2	24.0	Frt.	23	2,000	1903	Port Huron, Mich.	Cleveland, Ohio.
120091		Ga. s.	F. C. Burrows	5	5	24.0	10.3	3.5	Fsh.	1		1886	Hyannisport, Mass.	Provincetown, Mass.
209523		Ga. y.	F. C. L.	7	7	28.4	9.8	3.6	Yct.	2	15	1907	Green Bay, Wis.	Milwaukee, Wis.
120083		St. p.	*F. C. Latrobe*	726	382	200.0	65.0	14.0	Pas.	34	1,000	1879	Baltimore, Md.	Baltimore, Md.
121179		St. s.	F. C. Woodworth	89	78	68.0	15.4	5.0	Pas.	4		1901	West Webster, N. Y.	Rochester, N. Y.
204114		St. s.	F. D. Merchant	12	8	42.4	10.8	4.0	Tow.	1		1905	Alanson, Mich.	Grand Haven, Mich.
111123		St. s.	[3] F. D. UNDERWOOD	3,314	2,499	319.5	44.0	27.8	Frt.	21	1,500	1896	Buffalo, N. Y.	Buffalo, N. Y.
121063		St. p.	F. G. Burroughs	100	84	120.0	20.0	5.0	Pas.	12	160	1897	Conway, S. C.	Georgetown, S. C.
200822	K.T.B.Q.	St. s.	F. H. Beckwith	195	118	130.7	22.0	9.3	Fsh.	22		1904	Pocomoke City, Md.	New London, Conn.
120661		St. s.	F. H. Grove	26	13	49.4	15.0	6.4	Wat.	2		1886	Athens, N. Y.	New York, N. Y.
121062		Ga. s.	F. H. Lake	15	11	47.8	14.2	3.5	Frt.	2		1897	Crittenden, Va.	Norfolk, Va.
121004		St. s.	F. J. Haynes	27	18	50.0	14.2	7.5	Tow.	5		1895	Port Huron, Mich.	Detroit, Mich.
209191	L.C.F.D.	St. s.	F. J. LISMAN	2,294	1,666	247.0	43.7	28.4	Frt.	22	1,300	1907	Ecorse, Mich.	Philadelphia, Pa.
203965	K.V.W.Q.	St. s.	[4] *F. J. Luckenbach*	2,564	1,615	282.4	38.7	25.7	Frt.	30	950	1886	Sunderland, England	New York, N. Y.
121071		*St. p.	F. K. Gustin	718	409	176.1	35.4	5.9	Pas.	36	700	1898	Seattle, Wash.	St. Michael, Alaska.
121103		Ga. s.	F. L. Godman	10	9	43.5	14.0	3.8	Fsh.	3		1899	Crisfield, Md.	Charleston, S. C.
121218		St. s.	F. M. OSBORNE	4,309	3,377	380.0	50.0	28.0	Frt.	21	1,450	1902	Lorain, Ohio	Cleveland, Ohio.
207528		*St. p.	F. M. Owens	129	129	155.0	35.3	5.0	Pas.	20		1910	Helena, Ark.	New Orleans, La.
80476		St. s.	[5] F. M. Stinson	28	14	50.6	14.0	6.5	Tow.	3		1873	Athens, N. Y.	New York, N. Y.
120650		St. s.	F. O. Earnshaw	33	16	54.8	14.1	6.2	Tow.	8		1886	Saugatuck, Mich.	Chicago, Ill.
120720		St. s.	F. R. Buell	951	743	194.0	35.5	13.9	Pas.	13	400	1888	Mount Clemens, Mich.	Niagara Falls, N. Y.
204464	K.W.H.C.	St. s.	F. S. Loop	794	445	193.0	39.0	13.6	Frt.	21		1907	Marshfield, Oreg.	San Francisco, Cal.
201475		*St. p.	[6] F. S. Warren	34	34	72.5	18.0	2.8	Tow.	4		1904	Berwick, La.	Brashear, La.
121074		St. s.	F. S. Willard	97	66	99.1	17.2	8.0	Fsh.	23		1898	South Portland, Me.	Newport, R. I.
210049		*Ga. p.	F. T. Nicholls	21	13	65.0	15.0	3.0	Frt.	12	30	1912	New Orleans, La.	Brashear, La.
9496		St. s.	*F. W. Brune*	296	201	129.0	23.0	7.6	Frt.	8	350	1860	Wilmington, Del.	Burlington, N. J.
120834		St. s.	F. W. Fletcher	495	314	161.0	32.0	11.3	Frt.	13	400	1891	Marine City, Mich.	Grand Haven, Mich.
19301		St. s.	[7] F. W. Gillett	28	14	54.5	15.1	7.1	Tow.	2		1869	Huron River, Ohio	Duluth, Minn.
120583		Ga. s.	F. W. Gordon	13	13	41.5	15.7	4.3	Oys.	2		1884	Bayshore, N. Y.	Newport News, Va.
209460		Ga. s.	F. W. Johnson & Son	11	9	40.5	11.5	3.7	Fsh.	2	20	1911	Hamilton, R. I.	Newport, R. I.
120893		Ga. s.	F. W. Rogers	9	8	29.4	11.5	5.6	Fsh.	1		1892	Vinalhaven, Me.	Vinalhaven, Me.
209893		*St. p.	F. W. Tucker No. 2	52	52	89.2	21.0	3.8	Tow.	6	60	1912	Black Rock, Ark.	Memphis, Tenn.

[1] Formerly ga. y. Crescent.
[2] Formerly st. s. Stephens.
[3] Formerly st. s. Ramapo.
[4] Formerly {a Spanish st. s. Euskaro. b st. s. Marie.
[5] Formerly st. s. Walter W. Betts.
[6] Formerly *st. p. T. L. Morse.
[7] Formerly st. s. Odd Fellow.

MERCHANT STEAM VESSELS OF THE UNITED STATES—Continued.

Official No.	Signal letters.	Rig.	Name of vessel.	Gross tonnage.	Net tonnage.	Length.	Breadth.	Depth.	Service.	Crew.	Indicated horsepower.	When built.	Where built.	Home port (where permanent document issues).
						Feet.	Feet.	Feet.						
106527		St. s.	[1]F. Y. Robertson	65	44	65.8	18.2	9.1	Tow.	4		1888	Tottenville, N. Y	New York, N. Y.
201573		*Ga. p.	F. & J	27	12	58.6	15.0	3.2	Frt.	5		1904	Grand Isle, La	New Orleans, La.
120584		St. s.	F.C. and A. E. Rowland	96	48	70.0	21.2	5.4	Oys.	6		1884	Darien, Conn	Greenport, N. Y.
205383		Ga. y.	Faalua	48	28	71.5	13.1	7.0	Yct.	3	100	1907	Boston, Mass	New York, N. Y.
121080		Ga. s.	Faber	7	5	36.0	10.8	3.4	Pas.	1		1897	Berwick, La	Galveston, Tex.
120969		St. s.	Fabian	71	35	70.7	19.4	9.4	Tow.	3		1894	Buffalo, N. Y	Buffalo, N. Y.
121212		Ga. s.	Fairchild	27	15	49.0	17.5	5.0	Oys.	6		1901	Scranton, Miss	Gulfport, Miss.
121089		St. s.	Fairfield	53	36	60.6	17.5	7.9	Tow.	5		1898	Tacoma, Wash	Tacoma, Wash.
121141		St. s.	Fairfield	131	83	115.0	18.2	9.1	Fsh.	26	225	1900	Pocomoke City, Md	Tappahannock, Va.
207455		Ga. s.	Fairfield	27	18	56.2	14.5	4.7	Msc.	2	37	1910	Jacksonville, Fla	Jacksonville, Fla.
203335		St. s.	[2] *Fairhope*	98	73	100.0	16.6	6.5	Pas.	4		1899	Wilmington, Del	Mobile, Ala.
120762		*St. p.	Fairhaven	337	212	130.2	26.5	6.2	Pas.	10	196	1889	Tacoma, Wash	Pt. Townsend, Wash.
121013		St. p.	Fairhaven	279	237	94.0	26.2	10.0	Fer.	5	300	1896	Chelsea, Mass	New Bedford, Mass.
205102		Ga. s.	[3]Fair Haven	10	7	35.0	9.3	4.0	Frt.	2	24	1887	Portsmouth, N. H	Baltimore, Md.
205054	K.W.N.R.	St. s.	Fairhaven	751	437	185.5	38.0	14.0	Frt.	19	450	1908	North Bend, Oreg	San Francisco, Cal.
3630		St. s.	[4]Fairmount	59	29	74.8	17.0	9.0	Tow.	3		1894	Charlevoix, Mich	Grand Haven, Mich.
120910		St. s.	Fairmount	24	12	54.0	15.0	6.1	Tow.	3	45	1892	Cambridge, Md	New York, N. Y.
111262	K. P. Q. J.	St. s.	[5]Fair Oaks	798	533	199.0	38.0	13.1	Pas.	22	555	1900	Hoquiam, Wash	San Francisco, Cal.
207645		Ga. s.	Fairplay	17	11	40.7	13.0	4.9	Fsh.	6	40	1910	Dockton, Wash	Tacoma, Wash.
208698		*Ga. p.	Fairy Belle	9	9	50.0	12.0	2.6	Pas.	3	20	1911	Terre Haute, Ind	Evansville, Ind.
120352		Ga. s.	Falcon	15	10	47.4	13.0	3.5	Pas.	2		1878	Chicago, Ill	Key West, Fla.
120356		St. s.	Falcon	176	107	130.0	20.3	9.6	Fsh.	19		1879	East Deering, Me	Newport, R. I.
120404		St. s.	*Falcon*	130	88	102.5	15.0	6.6	Pas.	5	200	1880	Wilmington, Del	Jacksonville, Fla.
120593		St. s.	Falcon	46	23	68.0	15.0	6.0	Oys.	4		1884	South Norwalk, Conn	New York, N. Y.
120632		St. s.	Falcon	117	59	100.0	23.0	9.5	Pas.	7	200	1886	San Francisco, Cal	Los Angeles, Cal.
120687		St. s.	*Falcon*	82	60	90.2	16.7	6.8	Pas.	12		1887	Buffalo, N. Y	Toledo, Ohio.
120826		Ga. s.	Falcon	11	10	40.8	14.9	3.8	Msc.	2		1890	Fish River, Ala	Mobile, Ala.
120977		Ga. s.	Falcon	5	5	23.3	10.1	3.5	Fsh.	1		1892	Osterville, Mass	Chatham, Mass.
121237		St. s.	Falcon	43	29	60.0	17.0	6.5	Pas.	5		1902	Tacoma, Wash	Tacoma, Wash.
121249		Ga. s.	Falcon	28	25	58.5	16.3	6.0	Pas.	2		1902	Biloxi, Miss	Patchogue, N. Y.
204927		Ga. s.	Falcon	46	26	67.9	14.9	4.8	Pas.	2	100	1908	Anacortes, Wash	Pt. Townsend, Wash.
205095	K.W.P.F.	St. s.	FALCON ⊙	1,838	955	240.0	41.0	20.0	Frt.	23	1,000	1908	Seattle, Wash	San Francisco, Cal.
207533		Ga. s.	Falcon	15	10	39.0	12.7	4.5	Fsh.	6	20	1910	Tacoma, Wash	Tacoma, Wash.
208475		St. s.	Falcon	34	13	68.6	14.7	5.9	Fsh.	2	80	1911	San Francisco, Cal	San Francisco, Cal.
209161		Ga. y.	Falcon	7	6	26.5	9.6	3.7	Yct.	4	25	1911	Racine, Wis	Milwaukee, Wis.
121092		*St. p.	Falls City	233	235	132.0	32.6	6.0	Pas.	22	160	1898	Cincinnati, Ohio	Vicksburg, Miss.
120987		*St. p.	Fallie	302	201	150.0	27.0	4.7	Tow.	16		1894	Pittsburgh, Pa	Pittsburgh, Pa.
108297		St. s.	[6]Falmouth	37	18	61.0	15.4	6.7	Tow.	3		1884	Brooklyn, N. Y	Portland, Me.
121180		St. s.	Famous	39	26	53.5	16.0	5.7	Tow.	4		1901	Laconner, Wash	Pt. Townsend, Wash.
120376		St. s.	Fanchon	13	6	45.4	12.3	4.5	Tow.	3		1879	Grand Island, N. Y	Marquette, Mich.
120857		Ga. s.	Fancy	6	5	32.0	10.4	3.0	Oys.	1		1888	Lafourche Parish, La	Brashear, La.
120405		Ga. s.	Fanita	21	20	45.4	17.0	5.5	Frt.	2		1880	Greenpoint, N. Y	New York, N. Y.
120443		Ga. s.	Fannie	8	7	33.0	12.3	3.0	Oys.	1		1881	Patchogue, N. Y	Patchogue, N. Y.
120485		Ga. s.	Fannie	6	5	31.0	13.5	3.3	Msc.	1		1880	Islip, N. Y	Do.
120648		St. s.	Fannie	292	224	132.0	22.9	7.6	Frt.	10	250	1886	Wilmington, Del	New York, N. Y.
120844		Ga. s.	Fannie	7	7	38.7	12.3	4.0	Pas.	2		1893	New London, Conn	Greenport, N. Y.
208431		Ga. s.	Fannie	13	12	40.3	10.6	7.5	Pas.	1	28	1910	Harrisburg, Tex	Brashear, La.
209989		Ga. s.	Fannie A	10	10	41.0	12.0	4.2	Fsh.	2		1906	Erie, Pa	Port Huron, Mich.
121258		Ga. s.	Fannie Belle	35	16	57.4	17.5	7.0	Frt.	2		1903	East Boothbay, Me	Portland, Me.
120986		Ga. s.	Fannie Brevard	9	8	48.0	13.0	3.6	Frt.	1		1894	North River, N. C	Newbern, N. C.
120701		Ga. s.	Fannie D	12	11	41.0	12.6	3.6	Pas.	2		1887	Wallisville, Tex	Houston, Tex.
120997		Ga. s.	Fannie Ellen	13	12	38.8	13.5	4.5	Frt.	2		1895	Millbridge, Me	Lubec, Me.
121264		Ga. s.	Fannie H	11	7	43.0	10.0	4.1	Frt.	3		1903	Havre de Grace, Md	Baltimore, Md.
120562		Ga. s.	Fannie Hayden	31	20	58.7	19.3	6.4	Fsh.	5		1883	Bucksport, Me	Portland, Me
121130		Ga. s.	Fannie L	9	8	32.0	8.4	3.5	Pas.	1		1900	Seattle, Wash	Ketchikan, Alaska.
121177		Ga. s.	Fannie L	7	7	27.5	11.0	5.9	Fsh.	1		1901	Bremen, Me	Portland, Me.
120421		St. s.	Fannie Lennox	39	19	68.2	17.0	7.0	Tow.	4		1880	Bordentown, N. J	Boston, Mass.
209452		St. s.	Fannie M	26	12	59.5	15.8	5.0	Fsh.	2	65	1911	Pocomoke City, Md	Cape Charles, Va.
201280		*Ga. p.	Fannie R	13	8	50.0	14.3	3.3	Frt.	2		1904	Westwego, La	New Orleans, La.
205938		Ga. s.	Fannie S	7	6	27.0	9.8	2.6	Pas.	0	9	1908	St. Augustine, Fla	St. Augustine, Fla.
[7]30327		Ga. s.	Fannie Samos	11	10	33.0	12.8	5.0	Frt.	1		1878	Vallejo, Cal	San Francisco, Cal.
9731		Ga. s.	Fannie Scofield	7	6	30.0	12.2	3.3	Oys.	2		1868	Williamsburg, N. Y	Bridgeport, Conn.
121027		Ga. s.	Fannie W	8	6	34.0	10.0	3.9	Oys.	2		1896	Patchogue, N. Y	Patchogue, N. Y.
203339		Ga. s.	Fannie W	23	19	58.7	18.6	5.2	Fsh.	6		1906	Greenport, N. Y	Greenport, N. Y.
120337		St. s.	Fannie Woodall	167	146	112.0	21.5	7.0	Frt.	12	140	1878	Wilmington, Del	New York, N. Y.
120124		Ga. s.	Fannie A. Wilcox	9	9	38.0	14.6	4.1	Frt.	2		1874	Mystic, Conn	Norfolk, Va.
120349		St. s.	Fannie M. Gilbert	26	13	51.0	14.0	6.0	Tow.	3		1876	Georgetown, D. C	Do.
205539		St. s.	[7]Fanniebelle Stewart	15	10	44.4	14.0	5.0	Tow.	4	75	1908	Newburgh, N. Y	New York, N. Y.
120667		Ga. s.	Fanny Fern	8	7	39.0	12.0	3.0	Msc.	1		1884	Brook Haven, N. Y	Patchogue, N. Y.
207449		Ga. y.	Fanny M	25	17	50.0	14.5	4.4	Yct.	2	40	1910	Seattle, Wash	Pt. Townsend, Wash.
120016		Ga. s.	Fanny Reed	21	20	48.8	16.3	5.4	Fsh.	7		1872	Kennebunk, Me	Portland, Me.
120030		St. s.	Fanny Sprague	89	45	105.0	16.6	7.6	Fsh.	5		1872	South Boston, Mass	Tappahannock, Va.
120939		St. s.	Fanny M. Rose	33	17	75.4	14.2	5.6	Pas.	3		1893	Grand Haven, Mich	Grand Haven, Mich.
150945	L. B. F. H.	Ga. y.	[8]Fantana	27	16	58.7	11.0	5.0	Yct.	3		1902	Boston, Mass	New York, N. Y.
207501		Ga. y.	Fantasy	22	22	47.5	11.5	5.8	Yct.	1	28	1910	New Bedford, Mass	New Bedford, Mass.

[1] Formerly st. s. Annie L.
[2] Formerly U. S. M. H. S. st. s. William Welch.
[3] Formerly C. & G. S. st. s. No. 25.
[4] Formerly st. s. Ben Campbell.
[5] Formerly st. s. Robert Dollar.
[6] Formerly st. s. A. Demerest.
[7] Formerly st. s. Shanley.
[8] Formerly ga. y. { a Pharamond. b Marie M.

MERCHANT STEAM VESSELS OF THE UNITED STATES—Continued.

Official No.	Signal letters.	Rig.	Name of vessel.	Gross tonnage.	Net tonnage.	Length.	Breadth.	Depth.	Service.	Crew.	Indicated horsepower.	When built.	Where built.	Home port (where permanent document issues).
						Feet.	Feet.	Feet.						
207474		Ga. s.	Fantie	22	15	57.0	12.9	4.5	Pas.	2		1905	New Orleans, La.	Gulfport, Miss.
206250		*Ga. p.	Fargo	9	6	45.7	10.6	2.7	Pas.	2	25	1909	Georgetown, Wash.	Seward, Alaska.
145960		*St. p.	[1] Farmer	99	67	101.0	21.2	4.5	Frt.	5		1903	Wilmington, N. C.	Charleston, S. C.
201784		Ga. s.	Far Niente	14	9	43.4	10.0	3.8	Pas.	1		1905	Seattle, Wash.	Wrangell, Alaska.
77555		St. s.	[2] Farnsworth	41	28	74.0	17.5	7.1	Pas.	8		1902	Scranton, Miss.	New Orleans, La.
120294		St. s.	Farnsworth	34	17	64.5	15.3	6.5	Tow.	5		1877	Allowaystown, N. J.	Bath, Me.
9982		St. p.	*Farragut*	647	455	153.0	33.2	12.1	Fer.	6	325	1871	Brooklyn, N. Y.	New York, N. Y.
120814		St. s.	Farragut	47	23	66.0	18.0	7.3	Fsh.	3	80	1890	San Francisco, Cal.	San Francisco, Cal.
120772		St. s.	Fashion	48	26	64.2	16.3	7.3	Fsh.	3		1889	St. Joseph, Mich.	Duluth, Minn.
121237		Ga. s.	Fashion	13	13	45.7	10.6	4.0	Pas.	2	20	1902	do	Los Angeles, Cal.
136048		St. s.	[3] Faustin	256	166	123.0	24.0	10.0	Frt.	9	160	1882	Port Dover, Ontario	Detroit, Mich.
121049		Ga. s.	Faustina	6	6	25.3	11.8	3.9	Fsh.	1		1897	Osterville, Mass.	Edgartown, Mass.
206790		Ga. s.	Favoretta	10	9	41.0	9.3	4.0	Pas.	2	21	1909	Bayonne, N. J.	New York, N. Y.
9835		St. p.	Favorite	269	269	132.0	28.2	9.8	Pas.	10	150	1868	Utsaladdy, Wash.	Pt. Townsend, Wash.
120459		St. s.	Favorite	20	11	42.4	11.4	6.3	Tow.	5		1881	Chinook, Wash.	Do.
120663		Ga. s.	Favorite	39	27	59.0	15.0	6.0	Tow.	5		1886	Astoria, Oreg.	Tacoma, Wash.
120734		Ga. s.	Favorite	9	8	31.1	12.8	4.4	Oys.	1		1888	Seabright, N. J.	New York, N. Y.
120967		St. s.	Favorite	399	271	127.6	30.6	8.2	Pas.	11	450	1894	Tomkins Cove, N. Y.	Tampa, Fla.
121067		St. s.	Favorite	40	27	63.7	16.2	7.2	Tow.	8		1898	Baltimore, Md.	Baltimore, Md.
121136		St. s.	Favorite	63	46	72.4	15.6	4.3	Pas.	2		1900	Coquille City, Oreg.	Coos Bay, Oreg.
203914		Ga. s.	Favorite	11	7	39.0	9.5	2.4	Pas.	1		1907	Coupeville, Wash.	Pt. Townsend, Wash.
203983		St. s.	FAVORITE	1,223	691	180.7	43.0	20.6	Frt.	18		1907	Buffalo, N. Y.	Duluth, Minn.
206433		St. s.	FAVORITE	155	105	110.0	33.0	4.0	Pas.	4	200	1909	do	Buffalo, N. Y.
206595		Ga. s.	Favorite	9	8	33.7	11.0	5.3	Pas.	2		1909	Cleveland, Ohio	Cleveland, Ohio.
121035		*St. p.	Fawn	46	46	95.0	18.5	3.3	Tow.	7		1896	Evansville, Ind.	Vicksburg, Miss.
121132		St. s.	Fawn	9	6	37.0	10.4	4.3	Fsh.	1		1900	Decatur, Wash.	Tacoma, Wash.
121195		St. s.	Fawn	24	16	60.6	10.8	4.6	Pas.	3		1896	Appleton, Wis.	Milwaukee, Wis.
207295		Ga. s.	Fawn	17	11	41.0	13.3	4.9	Pas.	2	50	1910	Burton, Wash.	Tacoma, Wash.
208792		Ga. s.	Fawn	7	6	32.6	9.2	4.3	Pas.	1	20	1906	West De Pere, Wis.	Milwaukee, Wis.
208877		Ga. s.	Fawn	8	5	31.7	9.4	3.5	Pas.	1	20	1911	Bellingham, Wash.	Pt. Townsend, Wash.
121066		St. s.	Fay	25	16	55.9	19.8	3.4	Pld.	3		1898	Pittston, Me.	Bath, Me.
203383		*Ga. p.	Fay	8	8	46.1	6.7	1.5	Tow.	2		1906	Cloverport, Ky.	Louisville, Ky.
207510		Ga. s.	Fay	12	8	48.0	11.9	4.0	Tow.	1	50	1910	Cove, Tex.	New York, N. Y.
209396		Ga. s.	Fay	6	5	43.3	11.0	3.0	Frt.	1	16	1891	Jones Creek, Md.	Crisfield, Md.
9923		Ga. s.	Fearless	30	20	54.0	16.0	6.4	Oys.	4		1870	Bath, Me.	New York, N. Y.
9983		St. s.	Fearless	18	10	58.0	11.0	4.0	Tow.	6		1871	Brooklyn, N. Y.	Georgetown, S. C.
120286		St. s.	Fearless	121	82	103.0	17.8	8.9	Fsh.	23		1877	Fall River, Mass.	Wilmington, Del.
120943		St. s.	Fearless	28	17	59.2	14.8	6.8	Fsh.	6		1893	Manitowoc, Wis.	Milwaukee, Wis.
120945		St. s.	FEARLESS	656	471	160.0	35.0	15.6	Fer.	6	450	1893	Wilmington, Del.	Camden, N. J.
121098		St. s.	FEARLESS ⊙	167	85	99.6	22.7	12.6	Tow.	9	600	1899	San Francisco, Cal.	San Francisco, Cal.
121166		St. s.	Fearless	86	58	76.0	21.3	9.3	Tow.	7		1900	Tacoma, Wash.	Tacoma, Wash.
121171		St. s.	Fearless	70	33	79.7	22.0	6.7	Frt.	9		1901	Handsboro, Miss.	Mobile, Ala.
200727		Ga. s.	Fearless	15	10	50.8	11.9	3.0	Pas.	1		1904	Southbend, Wash.	Pt. Townsend, Wash.
205544		Ga. s.	Fearless	10	7	46.0	9.0	3.6	Fsh.	1		1908	Wrangell, Alaska	Wrangell, Alaska.
209158		Ga. s.	Fearless	15	10	39.5	12.0	4.8	Fsh.	6	15	1911	Seattle, Wash.	Seattle, Wash.
210192		Ga. s.	Fearless ⊙	62	42	66.7	17.4	6.2	Frt.	1	80	1912	Decatur, Wash.	Pt. Townsend, Wash.
121082	K.N.Q.S.	St. y.	FELICIA	213	145	144.2	20.1	10.9	Yct.	17	1,100	1898	Brooklyn, N. Y.	Providence, R. I.
76204		St. s.	[4] Felix Carbray	591	451	218.0	32.0	12.8	Frt.	14	550	1881	Buffalo, N. Y.	Camden, N. J.
201144		Ga. s.	Felma	58	44	85.0	17.0	5.0	Pas.	12	100	1904	Beaumont, Tex.	Galveston, Tex.
121275	K.V.M.H.	Ga. y.	Felstedquin	43	39	64.1	17.3	8.3	Yct.	3	30	1903	South Boston, Mass.	Philadelphia, Pa.
120127		Ga. s.	Fenella	23	22	53.8	16.2	4.4	Fsh.	8		1872	Northport, N. Y.	Perth Amboy, N. J.
120722	K.H.B.R.	Ga. y.	Fenella	41	40	57.2	17.0	9.0	Yct.	4		1888	Noank, Conn.	Washington, D. C.
120810		*St. p.	FERD HEROLD	544	544	244.6	34.0	7.3	Pas.	30	740	1890	Dubuque, Iowa	Memphis, Tenn.
120841		St. s.	Ferdinand Schlesinger	2,607	2,081	305.7	43.4	20.7	Frt.	18	1,100	1891	Milwaukee, Wis.	Milwaukee, Wis.
206343		St. p.	FERNINANDO GORGES	1,312	826	240.0	47.4	15.7	Fer.	6	2,000	1909	Bath, Me.	Portland, Me.
202199		Ga. s.	Fern	6	6	30.0	7.5	3.0	Pas.	1		1905	Muscatine, Iowa	Rock Island, Ill.
203180	K.V.L.N.	Ga. y.	Fern	24	16	53.8	10.5	5.8	Yct.	2		1906	New York, N. Y.	Chicago, Ill.
204736		St. s.	Fernwood	1,160	789	194.3	38.1	19.2	Fer.	13	2,000	1907	Oakland, Cal.	San Francisco, Cal.
207210		Ga. s.	Ferro	9	8	30.0	8.0	2.0	Pas.	2		1909	Vicksburg, Miss.	Vicksburg, Miss.
207514		Ga. s.	Ferro	7	7	35.0	10.0	2.5	Pas.	1	25	1910	Mays Landing, N. J.	Somers Point, N. J.
208626		Ga. s.	Ferro	11	8	34.0	9.3	3.0	Pas.	2	25	1911	Cedarville, Mich.	Marquette, Mich.
200817		*St. p.	Fidalgo	393	235	110.5	26.5	6.9	Frt.	10		1904	Laconner, Wash.	Pt. Townsend, Wash.
120192		St. s.	Fidelity	152	103	93.0	22.5	9.0	Pas.	4	300	1873	Brooklyn, N. Y.	New York, N. Y.
207616		St. s.	Fidelity	28	19	57.0	14.7	3.8	Tow.	3	80	1910	Newport, Wash.	Great Falls, Mont.
209018		Ga. s.	FIDELITY	14	9	36.4	12.3	2.0	Frt.	2	27	1910	Miami, Fla.	Baltimore, Md.
210048		Ga. s.	Fido	12	8	39.0	11.1	3.4	Pas.	1	6	1911	Abbeville, La.	Galveston, Tex.
206438	K.W.Q.P.	St. s.	Fifield ⊙	634	440	173.6	39.0	12.1	Pas.	19	500	1908	North Bend, Oreg.	San Francisco, Cal.
205111		Ga. s.	Fighting Bob	15	10	52.6	14.7	4.0	Pas.	1	51	1908	Oakland, Cal.	Do.
120696		Ga. s.	Fillmore A. Baker	8	7	39.0	10.7	3.2	Pas.	1		1879	Patchogue, N. Y.	Cold Spring, N. Y.
121238	K.S.B.C.	St. s.	FINLAND	12,760	7,927	560.0	60.2	21.2	Pas.	257	9,300	1902	Philadelphia, Pa.	New York, N. Y.
202037		St. s.	FIREFIGHTER	192	130	91.3	23.4	13.1	Frb.	10		1905	Wilmington, Del.	Washington, D. C.
209692		Ga. s.	Fire Island	25	23	64.0	15.9	3.3	Frt.	1	40	1912	Islip, N. Y.	Patchogue, N. Y.
121276		St. s.	FIREPROOFER	173	118	103.0	21.0	12.0	Tow.	9	400	1903	Baltimore, Md.	Perth Amboy, N. J.
200610		St. s.	Fire Queen	47	9	63.9	16.7	4.8	Pas.	8	50	1893	Chicago, Ill.	Chicago, Ill.
92742		St. s.	[5] Fischer	9	7	37.7	9.0	3.3	Frt.	5		1896	Buffalo, N. Y.	Buffalo, N. Y.
200581		Ga. s.	Fish	11	9	39.7	11.0	4.2	Pas.	1		1903	Empire City, Oreg.	Coos Bay, Oreg.

[1] Formerly *st. p. Tar Heel.
[2] Formerly st. s. John W. Auchincloss.
[3] Formerly st. s. {a British E. M. Foster. b Edward H. Jenks.
[4] Formerly st. s. John C. Gault.
[5] Formerly st. s. Maud Moon.

MERCHANT STEAM VESSELS OF THE UNITED STATES—Continued.

Official No.	Signal letters.	Rig.	Name of vessel.	Gross tonnage.	Net tonnage.	Length.	Breadth.	Depth.	Service.	Crew.	Indicated horsepower.	When built.	Where built.	Home port (where permanent document issues).
						Feet.	Feet.	Feet.						
121201	.....	Ga. s.	Fish Hawk	11	11	45.0	12.8	3.0	Fsh.	12	.....	1901	Morehead City, N. C.	Beaufort, N. C.
207609	.....	Ga. s.	Fish Hawk	6	5	25.0	8.9	3.0	Fsh.	1	10	1909	Traverse City, Mich.	Grand Haven, Mich.
208316	.....	Ga. s.	Fishhawk	56	20	75.0	17.0	8.4	Frt.	4	75	1911	Seattle, Wash.	Pt. Townsend, Wash.
208368	.....	Ga. s.	Fish Hawk	13	9	49.0	12.6	3.1	Frt.	2	37	1911	Saxis, Va.	Cape Charles, Va.
206273	.....	Ga. s.	Fisher	9	7	29.4	8.5	2.8	Fsh.	2	8	1905	Oconto, Wis.	Milwaukee, Wis.
208126	.....	Ga. s.	Fisher	9	8	37.2	9.7	3.8	Fsh.	1	10	1910	Ketchikan, Alaska	Ketchikan, Alaska.
207613	.....	Ga. s.	Fisher Boy	16	10	39.0	12.8	4.5	Fsh.	2	20	1910	Dockton, Wash.	Pt. Townsend, Wash.
120397	.....	St. s.	Fisherman	18	9	54.1	12.2	5.2	Fsh.	6	.....	1880	Detroit, Mich.	Grand Haven, Mich.
206978	.....	Ga. s.	Fisherman	9	7	29.5	8.9	2.8	Fsh.	2	10	1909	Charlevoix, Mich.	Do.
120580	.....	St. p.	*Fishkill-on-Hudson*	484	345	141.5	29.5	11.6	Fer.	5	900	1884	Newburgh, N. Y.	Albany, N. Y.
200842	.....	*Ga. p.	Five Sisters	14	5	55.0	16.6	4.5	Oys.	2	.....	1904	Sandy Bottom, Va.	Tappahannock, Va.
204083	K.W.C.F.	Ga. y.	Flamingo	23	21	41.3	15.2	7.2	Yct.	2	.....	1907	Brooklyn, N. Y.	New York, N. Y.
207395	.....	Ga. s.	Flamingo	19	13	45.0	13.0	4.7	Fsh.	1	30	1910	Ballard, Wash.	Pt. Townsend, Wash.
121280	.....	Ga. s.	Flaneur	11	9	32.8	13.8	4.8	Pas.	2	.....	1903	Oyster Bay, N. Y.	Tampa, Fla.
202124	.....	Ga. y.	Flaneur	17	15	43.2	14.0	4.8	Yct.	1	.....	1905	Patchogue, N. Y.	Patchogue, N Y.
120338	.....	Ga. s.	Flash	9	7	31.0	11.6	3.9	Pas.	3	.....	1877	Lubec, Me.	New York, N. Y.
203808	K.V.T.C.	St. s.	Flaurence Ward	266	152	105.9	24.4	14.2	Frt.	10	85	1907	Fairhaven, Cal.	Do.
121231	.....	Ga. s.	Flavilla	66	36	76.4	21.3	9.2	Fsh.	15	.....	1902	East Boothbay, Me.	Boston, Mass.
120329	.....	Ga. s.	Fleetwing	12	10	34.5	13.8	3.9	Msc.	1	.....	1874	Canarsie, N. Y.	New York, N. Y.
205666	.....	*Ga. p.	Fleetwing	14	6	31.0	7.0	5.9	Frt.	2	.....	1908	Louisville, Ky.	Cairo, Ill.
81145	.....	St. s.	[1] Fleetwood	1,687	1,175	265.5	40.5	19.4	Frt.	17	1,350	1887	West Bay City, Mich.	Niagara Falls, N. Y.
121213	.....	St. s.	Fleetwood	62	27	73.8	16.0	4.6	Pas.	4	.....	1902	Aberdeen, Wash.	Pt. Townsend, Wash.
206216	.....	Ga. s.	Fleetwood	14	10	46.0	11.0	4.4	Pas.	1	45	1908	Port Blakeley, Wash.	Seattle, Wash.
204590	.....	Ga. s.	Fleming's Island No. 3	8	6	30.3	10.4	3.2	Frt.	2	7	1907	Kissimmee, Fla.	Tampa, Fla.
200156	.....	St. s.	FLEMINGTON	220	149	98.0	24.5	13.8	Tow.	10	500	1903	Philadelphia, Pa.	New York, N. Y.
202996	.....	Ga. s.	Fleur-de-lis	15	13	36.2	14.3	5.2	Frt.	2	10	1906	New Haven, Conn.	New Haven, Conn.
209926	.....	Ga. y.	Fleur de Lis	8	5	31.5	9.0	3.7	Yct.	1	25	1910	Muskegon, Mich.	Chicago, Ill.
120840	.....	Ga. s.	Flight	8	8	30.5	13.3	4.1	Msc.	1	.....	1881	New Bedford, Mass.	New Bedford, Mass.
209924	.....	Ga. y.	Fli Hawk	35	19	74.7	12.1	6.2	Yct.	5	100	1912	Boothbay Harbor, Me.	Providence, R. I.
121183	.....	Ga. s.	Flirt	10	6	37.0	11.6	4.0	Pas.	2	.....	1901	Ballard, Wash.	Valdez, Alaska.
204335	.....	Ga. s.	Flo and Ruby	14	13	48.9	13.0	5.6	Pas.	3	25	1905	Camden, Me.	Portsmouth, N. H.
207438	.....	Ga. s.	Floella C	6	5	41.3	7.7	3.3	Pas.	2	28	1908	St. Louis, Mo.	St. Louis, Mo.
120027	.....	St. s.	Flora	17	8	39.2	12.4	5.5	Wat.	2	.....	1872	Boston, Mass.	Boston, Mass.
120137	.....	Ga. s.	Flora	10	10	37.7	14.5	4.0	Msc.	2	.....	1874	Jamesport, N. Y.	Greenport, N. Y.
120210	.....	St. p.	[2] Flora	561	455	174.3	27.7	10.6	Pas.	30	750	1875	Milwaukee, Wis.	Port Huron, Mich.
120448	.....	Ga. s.	Flora	9	8	33.6	14.0	4.4	Msc.	1	.....	1881	New London, Conn.	Cold Spring, N. Y.
120618	.....	*St. p.	Flora	185	94	141.0	30.5	4.0	Frt.	30	180	1885	Sacramento, Cal.	San Francisco, Cal.
203263	.....	Ga. s.	Flora	30	20	51.3	16.7	4.6	Tow.	2	40	1906	Bridgeport, Conn.	Bristol, R. I.
208964	.....	Ga. s.	Flora	10	9	33.5	10.5	3.2	Fsh.	1	10	1911	Ketchikan, Alaska	Ketchikan, Alaska.
121167	.....	St. s.	Flora Brown	15	8	40.7	10.7	3.3	Tow.	3	.....	1900	Southbend, Wash.	Pt. Townsend, Wash.
203138	.....	Ga. s.	Flora C	8	6	36.6	9.1	4.5	Fsh.	6	.....	1906	Boothbay Harbor, Me.	Bath, Me.
121057	.....	Ga. s.	Flora M	5	5	27.0	10.6	5.5	Frt.	1	.....	1897	Friendship, Me.	Machias, Me.
208519	.....	St. s.	Flora May	10	9	57.8	14.0	3.0	Frt.	3	25	1910	Jordanville, S. C.	Georgetown, S. C.
9221	.....	Ga. s.	Flora Temple	7	7	32.4	12.7	3.2	Oys.	1	.....	1860	Patchogue, N. Y.	Bridgeport, Conn.
9539	.....	St. p.	Flora Temple	47	25	83.6	18.5	6.0	Frt.	6	.....	1860	New Brunswick, N. J.	Newbern, N. C.
9651	.....	Ga. s.	Flora Temple	34	21	57.7	17.8	6.5	Frt.	2	.....	1860	Kennebunk, Me.	Eastport, Me.
120635	.....	Ga. s.	Flora V	6	6	29.9	10.3	3.2	Tow.	2	.....	1886	Menekaunee, Wis.	Grand Haven, Mich.
210101	.....	Ga. s.	Flora and Margaret	22	15	44.0	14.0	5.4	Fsh.	5	27	1912	Seattle, Wash.	Pt. Townsend, Wash.
121020	.....	Ga. s.	Florance	8	8	34.0	11.0	4.0	Fsh.	2	.....	1896	Rockland, Me.	New Bedford, Mass.
208867	L.C.B.G.	Ga. y.	Flora Del Mar	34	29	64.0	14.1	8.3	Yct.	5	65	1911	Stamford, Conn.	New York, N. Y.
205446	.....	Ga. s.	Floreane	7	6	34.2	8.0	3.2	Pas.	3	12	1903	Perth Amboy, N. J.	Newark, N. J.
9859	.....	St. s.	*Florence*	26	13	71.0	14.0	4.0	Pas.	5	.....	1869	Baltimore, Md.	Grand Haven, Mich.
20635	K.R.M.T.	St. y.	[3]† Florence ⊙	104	71	107.6	18.2	12.0	Yct.	7	250	1902	Bristol, R. I.	New York, N. Y.
120350	.....	Ga. s.	Florence	8	7	35.0	13.2	3.6	Oys.	2	.....	1878	Oyster Bay, N. Y.	Bridgeport, Conn.
120519	.....	St. s.	Florence	102	75	81.0	18.3	5.7	Oys.	6	60	1882	Setauket, N. Y.	Do.
120532	.....	St. s.	Florence	42	21	61.5	16.3	6.8	Tow.	4	.....	1883	South Brooklyn, N. Y.	New York, N. Y.
120557	.....	St. s.	Florence	36	18	56.0	15.0	7.0	Tow.	4	.....	1883	Boston, Mass.	Portland, Me.
120771	.....	St. s.	[4] Florence	29	14	57.6	10.5	5.0	Tow.	2	15	1874	New York, N. Y.	Pensacola, Fla.
120901	.....	St. s.	Florence	110	67	84.0	27.0	7.5	Frt.	4	40	1892	Wilmington, Del.	New York, N. Y.
120912	.....	Ga. s.	Florence	14	10	55.1	14.2	4.6	Pas.	2	.....	1892	New Orleans, La.	Galveston, Tex.
120963	.....	Ga. s.	Florence	5	5	31.0	11.0	2.6	.....	0	.....	1887	Elizabeth City, N. C.	Greenport, N. Y.
120974	.....	Ga. s.	Florence	17	16	36.1	14.2	7.2	Frt.	1	.....	1894	Bristol, Me.	Eastport, Me.
121033	.....	St. s.	Florence	20	13	48.2	12.2	4.0	Tow.	3	.....	1896	Washington, D. C.	Newbern, N. C.
121052	.....	Ga. s.	Florence	10	9	32.4	11.9	4.0	Tow.	2	.....	1897	Sag Harbor, N. Y.	New York, N. Y.
121107	.....	St. s.	Florence	248	168	115.0	24.0	8.6	Frt.	5	190	1899	Wilmington, Del.	Do.
121220	.....	*St. p.	Florence	30	30	80.5	16.8	2.8	Tow.	10	.....	1902	Harvey, La.	New Orleans, La.
130016	.....	St. s.	[5] Florence	27	13	51.5	13.5	6.5	Tow.	2	.....	1867	Buffalo, N. Y.	Newark, N. J.
200893	.....	Ga. s.	Florence	10	8	33.9	13.0	4.0	Msc.	2	10	1901	Philadelphia, Pa.	Camden, N. J.
201512	.....	Ga. s.	Florence	18	6	46.1	16.9	3.9	Msc.	4	.....	1904	Crittenden, Va.	Newport News, Va.
203365	.....	Ga. s.	FLORENCE	20	13	44.3	12.0	5.2	Pas.	1	100	1906	Camden, N. J.	New York, N. Y.
203718	.....	Ga. s.	Florence	14	13	46.0	10.0	4.6	Frt.	2	.....	1906	Baltimore, Md.	Norfolk, Va.
205451	.....	Ga. s.	Florence	7	6	38.4	10.4	3.8	Pas.	2	.....	1902	Manitowoc, Wis.	Chicago, Ill.
205792	.....	Ga. s.	Florence	9	6	39.3	12.3	4.0	Frt.	2	20	1908	Secretary, Md.	Baltimore, Md.
206399	.....	Ga. s.	Florence	10	9	31.2	8.6	3.6	Pas.	2	10	1909	Racine, Wis.	Milwaukee, Wis.
206757	.....	Ga. s.	Florence	10	7	36.0	8.0	2.4	Pas.	2	25	1909	Neshota, Ala.	Mobile, Ala.

[1] Formerly st. s. William H. Gratwick.

[2] Formerly {a st. p. Flora. / b British st. p. Flora.

[3] Formerly st. s. Quickstep.

[4] Formerly U. S. Q. M. D. st. s. Barrancas.

[5] Formerly st. s. Nellie Flagg.

† Composite.

Merchant STEAM Vessels of the United States—Continued.

Official No.	Signal letters.	Rig.	Name of vessel.	Gross tonnage.	Net tonnage.	Length.	Breadth.	Depth.	Service.	Crew.	Indicated horsepower.	When built.	Where built.	Home port (where permanent document issues).
						Feet.	Feet.	Feet.						
207494		Ga. s.	Florence	6	5	40.0	8.0	4.0	Pas.	2	24	1905	Racine, Wis	Apalachicola, Fla.
207871		Ga. s.	Florence	10	9	35.6	10.0	4.0	Fsh.	2	12	1910	St. Ignace, Mich	Grand Haven, Mich.
209784		*Ga. p.	Florence	7	6	41.0	10.0	3.2	Tow.	1	15	1912	Henderson, W. Va	Wheeling, W. Va.
209150		Ga. y.	Florence II	9	8	28.6	8.9	3.9	Yct.	2	20	1910	Traverse City, Mich	Grand Haven, Mich.
209522		Ga. y.	Florence II	16	15	45.5	11.8	4.8	Yct.	1	50	1909	Chicago, Ill	Chicago, Ill.
202417		*Ga. p.	Florence B	9	5	46.5	12.2	2.6	Frt.	2		1905	Westwego, La	New Orleans, La.
120871		Ga. s.	Florence B	7	6	28.0	12.3	4.3	Oys.	1		1891	South Norwalk, Conn	Bridgeport, Conn.
204396		Ga. s.	Florence B	14	9	41.6	12.1	3.7	Frt.	1		1907	Aberdeen, Wash	Pt. Townsend, Wash.
120247		Ga. s.	Florence Bell	10	9	32.8	12.2	4.2	Msc.	1		1876	Norwalk, Conn	Cold Spring, N. Y.
120990		*St. p.	Florence Belle	150	150	150.0	27.0	3.0	Pas.	13		1895	Pittsburgh, Pa	Pittsburgh, Pa.
205125		St. s.	Florence D	23	10	60.0	11.0	5.0	Tow.	3	50	1908	Pekin, Ill	Peoria, Ill.
121031		Ga. s.	Florence E	7	5	26.8	11.1	5.4	Fsh.	2		1896	Boothbay, Me	Salem, Mass.
206320		*Ga. p.	Florence E	10	10	51.0	10.0	2.5	Pas.	3	15	1909	Rome, Ind	Evansville, Ind.
121281		St. s.	Florence K	143	97	93.0	20.0	6.5	Frt.	8		1903	Tacoma, Wash	Pt. Townsend, Wash.
121153		*St. p.	Florence Marmet	263	263	155.0	30.8	5.0	Tow.	19	832	1900	Point Pleasant, W. Va	Cincinnati, Ohio.
205357		Ga. y.	Florence Maul	16	15	43.4	11.2	4.4	Yct.	2	24	1908	Muskegon, Mich	Chicago, Ill.
120954		Ga. s.	Florence Rosenbaum	31	18	63.5	18.2	5.1	Msc.	2		1893	Oriole, Md	Newport News, Va.
121085		St. p.	Florence S	100	50	75.0	16.0	3.6	Frt.	5		1898	St. Michael, Alaska	Pt. Townsend, Wash.
205127		*Ga. p.	Florence S	12	12	46.5	10.0	2.7	Frt.	3	15	1908	Jeffersonville, Ind	Nashville, Tenn.
203516		St. s.	Florence W	35	24	55.7	16.6	6.5	Tow.	2		1906	New Baltimore, N. Y	Albany, N. Y.
205993		Ga. y.	Florence W	22	13	53.0	17.8	3.7	Yct.	1		1909	Thunderbolt, Ga	Savannah, Ga.
200994		Ga. s.	Florence Warren	11	10	31.0	9.0	4.3	Frt.	1	16	1902	Touisset, Mass	Fall River, Mass.
120932		Ga. s.	Florence E. Simmons	7	7	28.6	10.9	4.9	Frt.	1		1893	Bremen, Me	Portland, Me.
121083		Ga. s.	Florence and Annie	9	6	45.0	12.0	3.6	Frt.	1		1898	Galloway, Md	Baltimore, Md.
206235		Ga. y.	Floretta	25	22	50.0	12.0	3.4	Yct.	2	60	1907	Oshkosh, Wis	Milwaukee, Wis.
121129		St. y.	[1] Florette	53	36	87.0	13.8	7.6	Yct.	6		1900	Bristol, R. I	New York, N. Y.
120792		*St. p.	Florida	140	127	113.7	29.4	4.8	Tow.	8	280	1890	Pensacola, Fla	Pensacola, Fla.
120826	K.L.P.D.	St. s	[2] Florida	1,596	1,052	230.0	35.5	18.5	Oil.	23	1,200	1887	Port Glasgow, Scotland	Port Arthur, Tex.
121032		St. p.	*Florida*	818	667	156.0	36.6	13.3	Fer.	6	500	1896	Chester, Pa	New York, N. Y.
121134		St. s.	Florida	57	39	86.0	18.2	6.5	Plt.	12		1900	Scranton, Miss	Port Arthur, Tex.
204629	K.W.J.F.	St. s.	Florida ⊙	2,185	1,486	298.0	45.0	16.1	Pas.	54	2,600	1907	Sparrows Point, Md	Baltimore, Md.
206258		Ga. y.	Florida	31	31	46.6	12.5	4.4	Yct.	3	30	1907	Oshkosh, Wis	Sioux City, Iowa.
209369		Ga. s.	Florida	22	12	49.0	15.5	3.4	Fsh.	1	36	1911	Cleveland, Fla	Key West, Fla.
207092		Ga. s.	Floridian	14	11	45.4	12.0	2.5	Pas.	1	24	1909	Daytona, Fla	St. Augustine, Fla.
120740		Ga. s.	Florine	6	6	25.0	12.4	3.2	Frt.	2		1889	Charleston, S. C	Charleston, S. C.
120854		St. s.	Florine	90	25	99.8	25.3	5.6	Frt.	14	201	1891	New Orleans, La	New Orleans, La.
209857		*Ga. p.	Florine F	12	10	40.1	10.4	2.4	Pas.	1	18	1911	Fort Smith, Ark	Memphis, Tenn.
121145		Ga. s.	Flossie	6	6	24.6	11.4	3.7	Fsh.	1		1900	Osterville, Mass	Chatham, Mass.
120911		Ga. s.	Flossy M. Muir	13	12	57.5	15.4	4.1	Pas.	2		1892	Oriole, Md	Elizabeth City, N. C.
120873		Ga. s.	Flotilla	12	11	41.4	12.0	4.1	Frt.	2		1891	Jackson Harbor, Wis	Milwaukee, Wis.
205859		Ga. y.	[3] Flowin	30	28	50.7	13.0	5.7	Yct.	1	50	1908	New York, N. Y	New York, N. Y.
120282		St. p.	*Flushing*	521	383	163.0	32.5	9.5	Fer.	11	300	1877	Wilmington, Del	Do.
120904		St. s.	Flushing	49	24	59.4	17.6	7.0	Tow.	6	84	1892	Tottenville, N. Y	Do.
27641		St. s.	[4] Flyer	57	42	65.8	16.4	5.2	Pas.	2		1890	Porter, Oreg	Coos Bay, Oreg.
120876		St. s.	Flyer	452	283	170.0	21.0	15.0	Pas.	23		1891	Portland, Oreg	Pt. Townsend, Wash.
121263		Ga. s.	Flyer	17	11	42.2	12.5	3.2	Pas.	3		1903	Seattle, Wash	Nome, Alaska.
131005	K.S.H.T.	St. y.	[5] Flyer	50	34	110.4	12.2	7.0	Yct.	12		1903	New York, N. Y	Newport, R. I.
145931		St. s.	[6] Flyer	45	30	71.2	15.8	6.6	Tow.	3		1864	Brooklyn, N. Y	Boston, Mass.
200858		Ga. s.	Flyer	12	8	47.7	10.2	4.3	Pas.	3		1904	Wayzata, Minn	St. Paul, Minn.
204242		Ga. s.	Flyer	13	9	41.8	11.1	3.1	Pas.	2		1907	Aberdeen, Wash	Pt. Townsend, Wash.
205771		*Ga. p.	Flyer	6	5	50.0	8.6	2.2	Frt.	1	15	1905	Keewalik, Alaska	Nome, Alaska.
206530		Ga. s.	Flyer	14	10	49.8	11.0	4.7	Frt.	1	75	1903	Belvedere, Cal	Newark, N. J.
209208		Ga. s.	Flyer	14	10	35.0	11.2	4.5	Pas.	1	24	1908	East San Pedro, Cal	Los Angeles, Cal.
120891		Ga. s.	Flying Cloud	8	7	34.4	13.3	3.0	Oys.	2		1879	Patchogue, N. Y	New York, N. Y.
120951	K.M.R.H.	Ga. y.	Flying Cloud	27	25	53.0	15.5	6.3	Yct.	4		1893	Boston, Mass	Philadelphia, Pa.
206973		Ga. s.	Flying Cloud	14	10	37.0	11.9	4.3	Frt.	1	20	1909	Dockton, Wash	Tacoma, Wash.
203939		Ga. s.	Flying D	9	8	42.0	12.4	3.3	Fsh.	1		1898	Long Island City, N. Y	New York, N. Y.
9430		Ga. s.	Flying Scud	17	9	58.0	14.7	4.3	Frt.	2		1867	Brooklyn, N. Y	Newport, News, Va.
207916	L.B.Q.J.	St. s.	Foam	244	114	114.3	22.5	11.6	Fsh.	18	500	1910	Quincy, Mass	Boston, Mass.
120838		Ga. s.	Folly	19	18	51.6	15.2	4.0	Frt.	2		1891	New Orleans, La	Houston, Tex.
120759		*St. p.	Ford City	93	73	103.8	18.8	3.0	Tow.	8		1889	Pittsburgh, Pa	Pittsburgh, Pa.
116146		St. p.	[7] *Fordham*	728	543	173.2	34.4	12.6	Fer.	6	450	1887	Newburgh, N. Y	New York, N. Y.
121102		Ga. s.	Fordyce	6	6	25.0	11.4	3.4	Fsh.	1		1893	Monument Beach, Mass	Hyannis, Mass.
205777		St. s.	Forelle	46	31	54.6	15.8	7.5	Fsh.	5	200	1908	Ferrysburg, Mich	Milwaukee, Wis.
204096		*Ga. p.	Forest B	9	9	42.0	10.5	2.4	Tow.	2		1907	Kansas City, Mo	Kansas City, Mo.
121269		Ga. s.	Forest Burr	26	24	46.4	18.9	5.2	Frt.	1		1903	Patchogue, N. Y	Patchogue, N. Y.
120689		St. s.	Forest Queen	138	69	100.8	22.2	7.2	Pas.	8	180	1887	Athens, N. Y	Portland, Me.
121072		Ga. s.	Forester	5	5	38.3	12.4	2.5	Frt.	1		1898	Golden Hill, Md	Baltimore, Md.
202404		*Ga. p.	Forester	14	9	48.0	10.5	2.6	Pas.	1	20	1905	Terre Haute, Ind	Memphis, Tenn.
204111		Ga. s.	Forester	11	7	33.0	8.5	3.7	Pas.	1		1904	Tacoma, Wash	Tacoma, Wash.
207622		St. s.	Forester	39	24	58.3	16.0	5.6	Tow.	3	175	1910	Hoquiam, Wash	Pt. Townsend, Wash.
209556		Ga. s.	Forester	40	27	63.0	15.0	7.0	Fsh.	2	65	1912	Seattle, Wash	Ketchikan, Alaska.
121001		Ga. s.	Forsyth II	9	8	36.5	12.3	5.0	Pas.	1		1895	Jersey City, N. J	New York, N. Y.

[1] Formerly st. y. Florence.
[2] Formerly British st. s. Hondo.
[3] Formerly ga. y. Flobunk.
[4] Formerly st. s. Yarrow.
[5] Formerly st. y. {a Niagara IV. b Ednada II.
[6] Formerly {a st. s. Tourist. b U. S. Eng. Tourist.
[7] Formerly st. p. South Brooklyn.

Merchant STEAM Vessels of the United States—Continued.

Official No.	Signal letters.	Rig.	Name of vessel.	Gross tonnage.	Net tonnage.	Length.	Breadth.	Depth.	Service.	Crew.	Indicated horsepower.	When built.	Where built.	Home port (where permanent document issues).
						Feet.	Feet.	Feet.						
121113		*St. p.	Fort Bragg	317	275	155.0	35.0	6.0	Pas.	18	80	1899	Fort Bragg, Cal	San Francisco, Cal.
207985	L. B.Q.P.	St. s.	Fort Bragg	705	445	154.0	40.0	14.3	Pas.	22		1910	Fairhaven, Cal	Do.
204883		*St. p.	Ft. Gaines	114	114	129.3	28.8	4.2	Frt.	13	80	1907	Apalachicola, Fla	Apalachicola, Fla.
141741		St. s.	[1] Fort Meigs	108	95	115.6	20.0	6.0	Pas.	4	150	1901	Oshkosh, Wis	Toledo, Ohio.
208924		*Ga. p.	Fort Rice	19	19	49.6	13.5	3.0	Fer.	2	15	1911	Fort Rice, N. Dak	Pembina, N. Dak.
208748		*Ga. p.	Ft. Sully	31	31	65.0	20.0	3.5	Fer.	1		1911	Fielder, S. Dak	Sioux City, Iowa.
121272		*St. p.	Fortuna	150	83	103.0	23.0	8.5	Pas.	8	200	1903	Chicago, Ill	Philadelphia, Pa.
202052		St. s.	[2] Fortuna	59	30	70.5	18.6	7.9	Tow.	7	225	1905	Solomons, Md	Do.
202753		Ga. y.	Fortuna	42	29	61.3	17.8	5.6	Yct.	4	50	1905	Palm Beach, Fla	Key West, Fla.
202854		St. s.	Fortuna	81	55	106.9	21.0	4.8	Pas.	3		1906	Seattle, Wash	Pt. Townsend, Wash.
203177		Ga. s.	Fortuna	14	12	44.3	12.1	4.5	Fer.	2		1906	San Diego, Cal	San Diego, Cal.
207153		Ga. s.	Fortuna	14	9	44.0	12.6	3.5	Pas.	2	22	1906	Madisonville, La	Galveston, Tex.
209101		St. s.	Fortuna	23	16	43.0	12.6	5.6	Fsh.	5	40	1911	Manitowoc, Wis	Milwaukee, Wis.
206291		Ga. y.	Fortuna III	17	14	47.5	10.0	4.8	Yct.	1	24	1909	New York, N. Y	New York, N. Y.
120590		St. s.	Forward	18	9	44.0	11.8	5.7	Tow.	2		1884	Brooklyn, N. Y	Do.
209562		Ga. s.	Fossberg,	15	10	58.4	13.4	3.8	Pas.	1	75	1912	Gig Harbor, Wash	Tacoma, Wash.
121265		Ga. s.	Fosstena	16	14	40.2	13.2	5.0	Frt.	1	20	1903	Fall River, Mass	Fall River, Mass.
208072		Ga. s.	Fountain Bros	9	8	29.0	9.6	3.0	Fsh.	2	12	1908	St. Helena Island, Mich	Grand Haven, Mich.
202070		*St. p.	Fountain City	65	65	99.5	23.5	4.3	Tow.	14	50	1905	Fountain City, Wis	Louisville, Ky.
37478		Ga. s.	Four Brothers	9	8	31.6	12.4	5.3	Fsh.	1		1878	New Shoreham, R. I	Damariscotta, Me.
120860		Ga. s.	Four Brothers	6	5	26.8	11.7	3.6	Pas.	1		1891	Harwich Port, Mass	New York, N. Y.
120868		Ga. s.	Four Brothers	5	5	25.1	12.0	3.6	Fsh.	4		1890	Newport, R. I	Greenport, N. Y.
205574		Ga. s	Four Brothers	9	8	28.3	13.3	3.4	Fsh.	1	10	1888	New Rochelle, N. Y	New York, N. Y.
206765		Ga. s.	Four Brothers	12	11	36.6	10.8	4.2	Pas.	2	30	1908	Manitowoc, Wis	Chicago, Ill.
208176		Ga. s.	Four Brothers	10	7	43.0	11.4	4.5	Frt.	1		1910	Norfolk, Va	Norfolk, Va.
120995		Ga. s.	Four Sisters	38	31	58.5	20.6	4.5	Tow.	2		1895	Benicia, Cal	San Francisco, Cal.
202444		Ga. s.	Four Sisters	11	9	45.0	13.5	3.8	Frt.	1		1905	Mattapex, Md	Baltimore, Md.
120342		St. s.	Fox	35	12	68.6	17.0	5.6	Tow.	6		1878	Philadelphia, Pa	New Orleans, La.
121021		Ga. s.	Fox	9	9	38.1	11.5	4.5	Frt.	2		1896	Northport, Mich	Grand Haven, Mich.
121198		St. s.	Fox	20	13	48.0	13.5	5.5	Pas.	2	129	1901	San Francisco, Cal	San Francisco, Cal.
200194		Ga. s.	Fox	15	10	51.9	11.5	4.1	Pas.	1		1903	Astoria, Oreg	Juneau, Alaska.
200780		Ga. s.	Fox	6	5	30.0	10.0	3.5	Fsh.	3		1904	Ketchikan, Alaska	Wrangell, Alaska.
204424		Ga. s.	Fox	11	7	36.4	11.0	3.7	Frt.	1	15	1907	Bellingham, Wash	Pt. Townsend, Wash.
130741		Ga. s.	[3] Foxy Grandpa	6	5	30.7	13.2	3.3	Pas.	2		1897	Patchogue, N. Y	Patchogue, N. Y.
121148		*St. p.	Fram	22	22	71.7	18.8	3.2	Tow.	14		1900	East Grand Forks, Minn.	Pembina, N. Dak.
203216		St. s.	Fram	17	11	43.0	11.4	3.9	Tow.	1	75	1906	Hoquiam, Wash	Pt. Townsend, Wash.
207563		Ga. s.	Fram	7	6	26.7	8.3	2.6	Fsh.	1	10	1910	Frankfort, Mich	Grand Haven, Mich.
209226		St. s.	Fram	50	17	60.0	16.8	6.6	Fsh.	5	130	1910	Nacknack, Alaska	Unalaska, Alaska.
210041		Ga. s.	Fram	10	7	36.7	12.2	3.7	Pas.	2	38	1912	Great Kills, N. Y	New York, N. Y.
120925		St. s.	Frances	80	40	80.5	17.0	8.4	Pas.	9	200	1893	Sparrow Point, Md	Baltimore, Md.
141226		Ga. y.	[4] Frances	20	12	60.0	17.0	4.5	Yct.	3		1892	Solomons, Md	Washington, D. C.
201075		Ga. s.	Frances	15	9	53.0	12.8	5.5	Frt.	2		1904	Roque Bluff, Me	Eastport, Me.
202063		*St. p.	Frances	698	542	174.0	38.0	8.3	Frt.	26	500	1905	San Francisco, Cal	San Francisco, Cal.
207508		*Ga. p.	Frances	6	6	37.6	6.5	2.5	Tow.	2	15	1910	Cloverport, Ky	Evansville, Ind.
208060		St. s.	Frances	38	31	55.0	22.0	4.0	Frt.	2	20	1910	San Francisco, Cal	San Francisco, Cal.
209053		Ga. s.	Frances	9	6	30.0	8.4	4.4	Frt.	1	18	1911	Lopez Island, Wash	Pt. Townsend, Wash.
209370		Ga. s.	Frances	22	12	49.0	15.5	3.4	Fsh.	1	36	1911	Cleveland, Fla	Key West, Fla.
209812		Ga. s.	Frances	13	8	29.0	11.0	4.0	Frt.	1	12	1912	Anacortes, Wash	Pt. Townsend, Wash.
203167		Ga. s.	Frances Belle	10	7	29.3	11.9	5.7	Fsh.	2		1906	Old Mystic, Conn	Stonington, Conn.
9963		Ga. s.	Frances Etta	13	12	35.8	14.1	4.4	Pas.	2		1871	Glenwood, N. Y	Newark, N. J.
202426	K.V.B.R.	St. s.	Frances Hyde	739	383	174.0	39.1	12.7	Frt.	11		1905	Bath, Me	New York, N. Y.
120981		Ga. s.	Frances M	16	13	46.1	14.0	4.1	Frt.	2		1894	Canarsie, N. Y	Do.
205770		Ga. s.	Frances N	8	6	40.0	9.5	3.0	Pas.	1		1907	Seattle, Wash	Nome, Alaska.
208551		Ga. s.	Frances R	15	10	38.0	10.8	4.0	Pas.	1	35	1911	Bellingham, Wash	Ketchikan, Alaska.
120128		Ga. s.	Frances Smith	48	44	68.0	23.2	5.0	Frt.	2		1873	Port Jefferson, N. Y	Patchogue, N. Y.
200006		*Ga. p.	Frances Willard	11	11	50.4	10.3	2.5	Pas.	1		1903	Terre Haute, Ind	Evansville, Ind.
209498		Ga. s.	Frances S. Grueby	140	94	102.8	23.8	11.8	Fsh.	20		1911	Gloucester, Mass	Boston, Mass.
205194		Ga. s.	Francesca	9	8	30.0	10.0	3.3	Pas.	1	8	1908	New Haven, Conn	New Haven, Conn.
141253		*St. p.	[5] Francis	56	56	84.0	24.2	3.0	Fer.	2		1892	Manchester, Ohio	Wheeling, W. Va.
206529		Ga. s.	Francis	10	7	41.3	8.6	3.8	Frt.	1	25	1903	San Francisco, Cal	Newark, N. J.
207770		Ga. s.	Francis	13	9	50.4	12.4	3.4	Tow.	2	50	1910	Galveston, Tex	Galveston, Tex.
200059		*Ga. p.	Francis A	15	13	58.5	14.3	1.8	Pas.	2		1902	Dubuque, Iowa	Rock Island, Ill.
206614		Ga. s.	Francis J.	9	6	44.2	9.7	4.2	Frt.	0	30	1904	San Francisco, Cal	San Francisco, Cal.
207700		*Ga. p.	Francis P	7	7	36.0	8.0	2.4	Tow.	1	8	1910	Darwin, Ill	Evansville, Ind.
208024		Ga. s.	Francis S	8	7	28.0	9.6	3.0	Fsh.	1	10	1891	Indian River, Mich	Grand Haven, Mich.
121228		Ga. s.	Francis Smith	31	14	60.0	14.2	6.0	Fsh.	6	35	1902	Holly Beach, N. J	Somers Point, N. J.
209765		Ga. s.	Francis V	6	6	25.0	8.0	3.2	Fsh.	2	8	1905	West De Pere, Wis	Milwaukee, Wis.
200910		St. s.	Francis Widlar	4,682	3,368	416.0	50.0	28.0	Frt.	20	1,500	1904	Cleveland, Ohio	Cleveland, Ohio.
120937		St. s.	Francis A. Bird	14	7	40.0	12.8	6.2	Tow.	2		1893	Buffalo, N. Y	Buffalo, N. Y.
206346		St. s.	Francis B. Hackett	194	126	96.0	24.6	14.0	Tow.	8	1,000	1909	Ferrysburg, Mich	Detroit, Mich.
200337		St. s.	Francis C. Hersey	79	47	77.6	21.7	9.5	Tow.	6	325	1903	South Portland, Me	Boston, Mass.
203917		St. s.	[6] Francis E. House	7,769	5,943	585.0	60.2	27.5	Frt.	24	1,800	1907	Chicago, Ill	Duluth, Minn.
121259	K. S. H. C.	St. s.	Francis H. Leggett ⊙	1,606	975	241.5	41.2	14.8	Pas.	29	1,000	1903	Newport News, Va	San Francisco, Cal.
120033		St. s.	Francis J. Ward	40	20	60.1	17.0	7.3	Tow.	3		1872	East Boston, Mass	Boston, Mass.

[1] Formerly st. p. Le Fevre.
[2] Formerly st. s. Edward G. Gummel.
[3] Formerly ga. s. Norna.
[4] Formerly slp. Lula and Sadie.
[5] Formerly st. p. Little Lafie.
[6] Formerly st. s. William B. Kerr.

MERCHANT STEAM VESSELS OF THE UNITED STATES—Continued.

Official No.	Signal letters.	Rig.	Name of vessel.	Gross tonnage.	Net tonnage.	Length.	Breadth.	Depth.	Service.	Crew.	Indicated horsepower.	When built.	Where built.	Home port (where permanent document issues).
						Feet.	Feet.	Feet.						
201802		St. s.	FRANCIS L. ROBBINS	4,222	3,036	380.0	50.0	28.0	Frt.	20	1,000	1905	Cleveland, Ohio	Cleveland, Ohio.
120552		St. s.	Frank	26	13	57.5	14.8	6.4	Tow.	5		1883	Baltimore, Md	Jacksonville, Fla.
120623		Ga. s.	Frank	16	8	54.3	15.6	2.4	Msc.	1		1885	Cambridge, Md	Newport News, Va.
120938		St. s.	Frank	61	30	75.6	17.8	7.6	Tow.	8		1893	Rondout, N. Y	Albany, N. Y.
121248		Ga. s.	Frank	5	5	29.2	8.7	3.3	Pas.	1		1902	New York, N. Y	New York, N. Y.
209703		*Ga. p.	Frank	6	6	39.6	8.6	2.4	Tow.	2	8	1911	Ashland, Ky	Cincinnati, Ohio.
203762		St. s.	Frank Braeger	16	11	37.8	10.7	4.2	Fsh.	4	15	1906	Manitowoc, Wis	Milwaukee, Wis.
206983		Ga. s.	Frank C	14	11	44.7	10.6	3.9	Pas.	1	50	1909	Stockton, Cal	San Francisco, Cal.
204034		St. s.	Frank D	8	6	46.0	9.4	3.6	Tow.	3		1907	Plaquemine, La	Brashear, La.
120807		St. s.	Frank Edward	39	29	58.3	14.0	5.7	Fsh.	5	30	1890	Grand Haven, Mich	Grand Haven, Mich.
121204		*St. p.	Frank Fowler	67	67	103.8	21.0	4.0	Tow.	5		1901	Newport, Ky	Pittsburgh, Pa.
120903	K.L.H.Q.	St. p.	Frank Jones	1,634	1,078	253.2	36.3	13.8	Pas.	53	1,200	1892	Bath, Me	New York, N. Y.
209385		St. s.	Frank Lenahan	35	24	50.0	15.3	7.7	Tow.	2	150	1911	Buffalo, N. Y	Buffalo, N. Y.
121221		Ga. s.	Frank Munroe	26	24	47.1	15.7	7.3	Fsh.	10		1901	Beverly, Mass	New York, N. Y.
202285		St. s.	FRANK PERRY	496	337	128.0	25.2	12.7	Tow.	8	193	1905	Ferrysburg, Mich	Marquette, Mich.
121015		St. s.	FRANK ROCKEFELLER	2,759	2,013	366.5	45.0	26.0	Frt.	21	2,000	1896	Superior, Wis	Duluth, Minn.
121176		St. s.	Frank S., jr	23	16	59.4	13.5	5.0	Fsh.	2		1901	Buffalo, N. Y	Sandusky, Ohio.
210028	L. C. K. R.	St. s.	Frank Somers	309	145	144.4	24.2	9.8	Frt.	30	500	1912	Wilmington, Del	Wilmington, Del.
209289	L. C. F. P.	St. s.	†FRANK TENNEY	260	143	119.6	25.1	11.7	Tow.	10	600	1912	Sparrow Point, Md	Baltimore, Md.
200936		*St. p.	Frank Tyler	71	71	103.0	22.0	3.5	Tow.	16		1904	Parkersburg, W. Va	Pittsburgh, Pa.
120839		St. s.	FRANK W	93	46	74.8	18.6	11.5	Tow.	6		1891	Buffalo, N. Y	Buffalo, N. Y.
120709		St. s.	Frank Woods	384	316	120.0	25.6	10.6	Pas.	12	300	1888	Saugatuck, Mich	Grand Haven, Mich.
120867		Ga. s.	Frank A. Baker	5	5	28.3	13.3	3.0	Fsh.	1		1891	Patchogue, N. Y	Patchogue, N. Y.
204676		Ga. s.	Frank A. Koellmer	20	15	47.2	15.0	4.8	Oys.	3		1907	Stratford, Conn	New York, N. Y.
202770		St. s.	FRANK C. BALL	6,909	5,459	530.0	56.2	32.0	Frt.	24	1,700	1906	Ecorse, Mich	Duluth, Minn.
209997		St. s.	FRANK C. OSBORN	681	345	155.0	37.0	10.5	Frt.	11	500	1912	Cleveland, Ohio	Cleveland, Ohio.
121242		Ga. s.	Frank C. Pettis	16	14	45.7	14.1	3.6	Oys.	4	35	1902	Bridgeport, Conn	Providence, R. I.
205454		Ga. s.	Frank D. Henry	13	9	43.7	14.5	3.0	Msc.	2		1908	Paulsboro, N. J	Camden, N. J.
200234		St. s.	Frank D. Phelps	83	57	90.5	20.0	8.1	Frt.	4	200	1903	Chaumont, N. Y	Cape Vincent, N. Y.
121257		St. s.	Frank E. Brown	45	30	53.8	12.2	6.5	Oys.	6	25	1902	Stratford, Conn	New Haven, Conn.
120796		St. p.	FRANK E. KIRBY	532	374	195.5	30.0	10.2	Pas.	22	1,400	1890	Wyandotte, Mich	Detroit, Mich.
121187		St. s.	FRANK H. PEAVEY ⊙	5,002	3,871	430.0	50.0	28.5	Frt.	23	1,700	1901	Lorain, Ohio	Duluth, Minn.
202475		St. s.	FRANK J. HECKER	4,978	3,770	462.0	50.0	24.0	Frt.	21	1,600	1905	St. Clair, Mich	Cleveland, Ohio.
205037		Ga. s.	Frank J. Weigand	8	7	40.0	11.4	4.4	Fsh.	3		1908	Erie, Pa	Do.
120808		St. s.	*Frank K. Esherick*	69	34	68.5	16.9	8.0	Tow.	8		1890	Philadelphia, Pa	Philadelphia, Pa.
204045		Ga. s.	[1]Frank M. Phillips	22	12	45.0	13.5	5.0	Frt.	2		1907	Rye, N. Y	Alexandria, Va.
203280		St. s.	Frank M. Riley	178	121	110.0	23.0	10.0	Frt.	4	200	1906	Greenwich, N. J	Philadelphia, Pa.
120861		St. s.	Frank P. Geiken	35	22	69.0	15.2	6.6	Fsh.	4		1891	Grand Haven, Mich	Grand Haven, Mich.
120333		St. s.	Frank R. Crane	16	8	47.8	12.0	6.2	Tow.	6		1878	Chicago, Ill	Chicago, Ill.
9200		St. s.	Frank S. Butler	38	19	65.9	14.5	7.9	Tow.	3		1865	do	Toledo, Ohio.
121205		St. s.	FRANK T. HEFFELFINGER ⊙	4,897	3,630	430.0	50.2	24.5	Frt.	22	1,700	1901	do	Duluth, Minn.
204819		St. s.	Frank T. Lane	169	80	83.5	23.0	7.3	Oys.	7		1907	Port Jefferson, N. Y	New Haven, Conn.
200378		St. s.	FRANK W. GILCHRIST	4,551	3,451	416.0	50.0	24.0	Frt	21	1,500	1903	West Bay City, Mich	Cleveland, Ohio.
121219		St. s.	FRANK W. HART	4,307	3,374	380.0	50.0	28.0	Frt.	21	1,450	1902	Lorain, Ohio	Do.
126128		St. s.	[2]Frank W. Roosa	34	28	54.0	16.4	5.4	Pas.	3		1883	Greenbush, N. Y	Albany, N. Y.
200107		St. s.	Frank & Jim	26	18	58.6	14.3	6.0	Fsh.	3		1903	Buffalo, N. Y	Erie, Pa.
200639		St. s.	Frank and Helen McAvoy.	75	51	72.9	19.5	6.5	Fer.	4		1903	Brooklyn, N. Y	New York, N. Y.
121008		St. s.	Frank and Lloyd	16	8	48.7	12.6	5.8	Tow.	3		1895	Lubec, Me	Eastport, Me.
120558		St. s.	Frankie	119	98	104.4	22.6	7.4	Frt.	6		1883	Wilmington, Del	Wilmington, Del.
121229		Ga. s.	Franklin City	7	6	40.5	9.6	3.0	Frt.	2		1902	Pocomoke City, Md	Chincoteague, Va.
120610		St. s.	Franklin Edson	112	63	90.0	18.6	8.7	Pas.	4	300	1885	Brooklyn, N. Y	New York, N. Y.
206322		*Ga. p.	Frayne	90	90	120.4	20.0	4.5	Frt.	8	80	1909	Washburn, N. Dak	Pembina, N. Dak.
9965		Ga. y.	Fred	16	15	39.3	15.5	4.5	Yct.	1		1871	Mystic, Conn	Stamford, Conn.
209315		*Ga. y.	Fred Allen	79	6	61.8	18.6	9.6	Yct.	1	28	1910	Deweyville, Tex	Port Arthur, Tex.
120748		St. s.	Fred B	16	8	47.6	14.2	5.0	Tow.	3		1889	West Bay City, Mich	Port Huron, Mich.
121115		St. s.	Fred Craemer	19	10	47.0	13.5	5.0	Tow.	3		1899	Milford, Del	Camden, N. J.
121151		St. s.	Fred Drews	28	10	58.2	13.8	6.0	Tow.	5		1900	Chicago, Ill	Chicago, Ill.
121250		St. s.	Fred Driscoll	30	17	64.0	14.3	4.6	Fsh.	2		1902	Lorain, Ohio	Sandusky, Ohio.
207041		Ga. s.	Fred Gilbert	10	7	45.0	9.4	4.6	Pas.	1	40	1909	Baldwin, N. Y	Patchogue, N. Y.
209879		*St. p.	Fred Hall	88	88	121.0	28.0	3.2	Tow.	4	364	1912	Cincinnati, Ohio	Cincinnati, Ohio.
121029		*St. p.	Fred Hartweg	391	246	160.0	29.0	4.5	Tow.	19	420	1896	Pittsburgh, Pa	Do.
207738		*St. p.	Fred Hudson	137	87	124.2	26.0	5.0	Frt.	8	264	1910	Hickory, Pa	Pittsburgh, Pa.
209387		*St. p.	Fred Huskey	13	13	72.0	15.6	2.7	Frt.	5	60	1911	Hobbs Island, Ala	Chattanooga, Tenn.
120928		Ga. s.	Fred Jones	10	9	46.0	14.4	3.8	Frt.	2		1893	Pocomoke City, Md	Crisfield, Md.
120785		St. s.	Fred. King	13	6	50.0	10.0	4.5	Fsh.	4		1889	Erie, Pa	Cleveland, Ohio.
120513		St. s.	Fred. Mercur	1,224	966	232.0	35.5	18.2	Frt.	15	550	1882	Buffalo, N. Y	Ogdensburg, N. Y.
121019		St. s.	Fred A. Lee	60	40	70.0	16.0	9.0	Tow.	3		1896	Port Huron, Mich	Buffalo, N. Y.
77486		St. s.	[3]Fred B. Dalzell	82	56	79.7	20.5	10.0	Pas.	6		1901	Athens, N. Y	New York, N. Y.
25319		St. s.	[4]Fred B. Dalzell, jr	96	65	78.9	20.3	10.1	Tow.	5		1900	Brooklyn, N. Y	Do.
120757		St. s.	Fred B. Hall	9	6	45.2	11.0	4.2	Tow.	3		1883	Erie, Pa	Duluth, Minn.
121232		St. s.	Fred B. Randall	50	41	67.1	14.4	4.7	Pas.	3		1889	Bernhards Bay, N. Y	Patchogue, N. Y.
121152	K.Q.J.B.	St. s.	FRED E. RICHARDS	357	174	121.4	26.5	14.7	Tow.	14	790	1900	Philadelphia, Pa	Rockland, Me.
120877		St. s.	Fred E. Scammell	32	16	54.7	15.7	7.0	Tow.	4	95	1891	Brooklyn, N. Y	Newark, N. J.

[1] Formerly ga. s. No. 32. [2] Formerly st. s. Chester G. Ham. [3] Formerly st. s. Joseph P. Ford. [4] Formerly st. s. Union. † Sold alien, Nov. 1, 1911.

MERCHANT STEAM VESSELS OF THE UNITED STATES—Continued.

Official No.	Signal letters.	Rig.	Name of vessel.	Gross tonnage.	Net tonnage.	Length.	Breadth.	Depth.	Service.	Crew.	Indicated horsepower.	When built.	Where built.	Home port (where permanent document issues).
						Feet.	*Feet.*	*Feet.*						
204987	.....	St. s.	FRED G. HARTWELL	6,223	4,865	514.0	58.0	25.6	Frt.	25	2,000	1908	Toledo, Ohio	Duluth, Minn.
120083	.....	St. s.	Fred J. Dunford	275	164	127.4	30.5	9.8	Lgt.	8	275	1873	Port Huron, Mich	Cleveland, Ohio.
120946	.....	St. s.	Fred M. Lawrence	124	92	89.0	17.5	9.8	Cnl.	5	75	1893	Buffalo, N. Y	Buffalo, N. Y.
121087	.....	Ga. s.	Freda	7	5	26.4	11.9	3.5	Pas.	1	.....	1898	New Haven, Conn	New Haven, Conn.
120752	.....	Ga. s.	Freddie	15	10	55.2	13.8	3.5	Msc.	1	.....	1889	Smyrna, N. C	Beaufort, N. C.
120463	.....	Ga. s.	Freddie W. Decker	23	16	65.0	13.0	5.0	Oys.	5	.....	1881	Norwalk, Conn	Bridgeport, Conn.
205301	.....	Ga. s.	Fredelia I	13	8	40.0	11.2	3.8	Fsh.	6	16	1908	Seattle, Wash	Ketchikan, Alaska.
120437	.....	St. p.	*Fredk. de Bary*	395	323	161.6	24.2	8.0	Pas.	19	300	1881	Wilmington, Del	New York, N. Y.
120979	.....	St. s.	FREDERICA	293	256	117.8	26.0	6.8	Pas.	1	220	1894	Philadelphia, Pa	Wilmington, Del.
206000	.....	Ga. s.	Frederica	8	6	30.8	7.2	2.6	Pas.	1	14	1900	Bristol, R. I	Jacksonville, Fla.
207260	.....	Ga. s.	Frederica No. 2	12	9	35.5	13.0	3.7	Oys.	1	.....	1910	Brunswick, Ga	Brunswick, Ga.
95300	J. P. R. K.	St. s.	[1] *Frederick* ⊙	1,872	1,309	287.6	34.0	23.0	Pas.	35	1,100	1874	Wilmington, Del	Baltimore, Md.
207910	.....	Ga. s.	Frederick	6	5	27.7	7.7	3.6	Pas.	1	10	1909	Muskegon, Mich	Philadelphia, Pa.
208120	.....	*Ga. p.	FREDERICK	11	7	46.3	11.6	3.0	Frt.	1	.....	1910	Macon, Ga	Brunswick, Ga.
209712	.....	Ga. s.	Frederick	19	13	49.1	12.3	3.3	Pas.	1	30	1912	Jacksonville, Fla	Jacksonville, Fla.
120574	.....	St. s.	Fredk. Jansen	28	14	58.0	15.5	5.9	Tow.	3	.....	1884	Philadelphia, Pa	Wilmington, Del.
120702	.....	St. s.	Frederick Koehn	39	19	70.0	13.8	6.0	Fsh.	6	.....	1886	Milwaukee, Wis	Milwaukee, Wis.
210148	.....	Ga. s.	Frederick Lundy	45	42	61.4	19.2	5.5	Pas.	1	75	1912	Morehead City, N. C	New York, N. Y.
208763	.....	Ga. s.	Frederick W	11	9	48.5	8.2	3.5	Pas.	2	40	1904	Detroit, Mich	Sandusky, Ohio.
121208	.....	St. s.	FREDERICK B. WELLS ⊙	4,897	3,630	430.0	50.2	24.5	Frt.	23	1,700	1901	South Chicago, Ill	Duluth, Minn.
209601	.....	St. s.	Frederick D. Underwood	217	147	109.6	25.1	11.6	Tow.	8	900	1912	Port Richmond, N. Y	Baltimore, Md.
120478	.....	St. s.	Frederick E. Ives	120	60	101.5	21.5	9.8	Tow.	8	375	1882	Fly Mountain, N. Y	New Haven, Conn.
202245	.....	St. s.	Frederick G. Bourne	286	194	118.6	25.0	10.2	Frt.	10	.....	1905	Newburgh, N. Y	New York, N. Y.
203721	.....	Ga. s.	Frederick H. Ayers	14	10	52.0	15.4	3.0	Oys.	1	.....	1906	Pocomoke City, Md	Cape Charles, Va.
121133	.....	Ga. s.	Fredonia	9	9	34.0	12.4	5.6	Fsh.	2	.....	1900	Bremen, Me	Rockland, Me.
209086	.....	Ga. s.	Freeda	13	9	32.6	9.2	4.7	Pas.	1	11	1911	Terminal Island, Cal	Los Angeles, Cal.
120966	.....	Ga. s.	Freedom	10	9	32.0	10.6	6.1	Fsh.	3	.....	1893	Lynn, Mass	Gloucester, Mass.
121002	K. M. L. F.	St. y.	FREELANCE	132	90	116.4	20.7	10.7	Yct.	9	752	1895	Elizabeth, N. J	New York, N. Y.
203692	.....	St. s.	Free Lance	51	30	77.7	14.8	3.4	Pas.	4	.....	1906	Fort Myers, Fla	Key West, Fla.
207271	L. B. J. S.	Ga. y.	Freelance	36	25	70.6	13.0	5.7	Yct.	3	100	1910	Baltimore, Md	Baltimore, Md.
200168	.....	St. s.	FREEHOLD	220	149	98.0	24.5	13.8	Tow.	12	500	1903	Philadelphia, Pa	New York, N. Y.
93033	.....	St. p.	[2] Fremont	90	90	112.5	20.4	5.0	Pas.	8	.....	1900	St. Joseph, Mich	Port Huron, Mich.
206751	.....	Ga. y.	Fremont	17	11	40.0	13.3	5.6	Yct.	3	10	1909	Seattle, Wash	Seattle, Wash.
121273	.....	*St. p.	French	92	92	104.8	22.4	4.0	Pas.	15	.....	1903	Parkersburg, W. Va	Wheeling, W. Va.
120905	.....	Ga. s.	French Smoot	10	10	44.0	16.2	4.3	Frt.	2	.....	1892	Alexandria, Va	Norfolk, Va.
209404	.....	Ga. s.	Freshwater	10	6	41.7	16.1	1.8	Frt.	0	12	1911	Holly, Fla	Pensacola, Fla.
209402	.....	Ga. y.	Freva II	24	16	50.2	13.1	5.7	Yct.	3	50	1911	Edgemere, N. Y	New York, N. Y.
209772	.....	Ga. s.	Freyea	12	8	33.2	12.0	5.3	Fsh.	4	20	1912	Tacoma, Wash	Tacoma, Wash.
121267	.....	St. s.	Friday	7	6	41.0	9.6	3.6	Msc.	1	.....	1903	Ramos, La	Brashear, La.
120802	.....	Ga. s.	Friend	12	6	37.8	9.0	3.7	Fsh.	1	.....	1890	Boston, Mass	New Bedford, Mass.
202103	.....	*Ga. p.	Friend	12	9	51.5	12.0	2.3	Pas.	1	.....	1905	Sisterville, W. Va	Wheeling, W. Va.
121216	.....	Ga. s.	Friends	13	13	43.8	15.5	3.7	Pas.	1	.....	1902	Double Bayou, Tex	Galveston, Tex.
120835	.....	Ga. s.	Friendship	7	6	33.6	10.6	3.0	Msc.	1	.....	1891	Terrebonne Parish, La	Brashear, La.
201056	.....	Ga. y.	Friendship III	17	10	40.4	13.7	5.1	Yct.	2	.....	1904	Wiscasset, Me	New York, N. Y.
205411	.....	Ga. y.	Friendship VI	26	25	51.6	12.0	5.6	Yct.	2	25	1907	Lynn, Mass	Boston, Mass.
207549	.....	Ga. y.	Friendship IX	31	18	64.5	13.2	5.5	Yct.	3	60	1910	East Boothbay, Me	Do.
120023	.....	Ga. s.	Frolic	18	17	44.8	16.3	5.0	Pas.	1	.....	1872	New London, Conn	Do.
120898	.....	Ga. s.	Frolic	6	6	37.0	13.0	3.0	Frt.	1	.....	1891	Norfolk County, Va	Norfolk, Va.
120935	.....	Ga. s.	Frolic	8	7	29.0	13.0	3.5	Pas.	1	.....	1893	Patchogue, N. Y	New York, N. Y.
205941	.....	Ga. s.	Frolic	10	7	39.5	8.3	3.5	Tow.	1	45	1908	Bellingham, Wash	Pt. Townsend, Wash.
206385	.....	Ga. s.	Frolic	14	10	59.3	12.8	2.2	Pas.	2	36	1909	Tillamook, Oreg	Astoria, Oreg.
207303	.....	Ga. s.	Frolic	9	6	37.7	9.0	3.4	Pas.	1	30	1910	Stockton, Md	Crisfield, Md.
207454	.....	Ga. s.	Frolic	11	9	35.5	10.1	3.4	Msc.	1	21	1907	South Jacksonville, Fla	Jacksonville, Fla.
208874	.....	St. s.	Frolic	36	24	67.0	16.0	5.0	Pas.	3	50	1911	Croton on Hudson, N. Y	Albany, N. Y.
209291	.....	Ga. y.	Frolic	16	11	45.0	10.0	4.5	Yct.	3	30	1910	Milwaukee, Wis	Chicago, Ill.
120750	.....	St. s.	FRONTENAC	2,003	1,676	270.4	40.2	19.8	Frt.	20	820	1889	Cleveland, Ohio	Marquette, Mich.
121018	.....	*St. p.	Frontenac	146	146	138.9	29.8	5.0	Pas.	10	500	1896	Wabasha, Minn	La Crosse, Wis.
205410	.....	Ga. s.	Frost	9	8	38.5	12.0	5.0	Fsh.	3	.....	1908	Erie, Pa	Erie, Pa.
121111	.....	*St. p.	Fruto	429	392	175.0	34.0	5.6	Pas.	22	325	1899	Oakland, Cal	San Francisco, Cal.
9961	.....	St. p.	*Fulton*	647	457	153.0	33.2	12.1	Fer.	6	325	1871	Brooklyn, N. Y	New York, N. Y.
120825	.....	*St. p.	Fulton	53	53	129.0	19.0	3.0	Tow.	10	.....	1891	Madison, Ind	Pittsburgh, Pa.
121064	K. N. G. T.	St. s.	Fulton	605	393	152.7	33.5	11.4	Pas.	18	264	1898	Fairhaven, Cal	Takoma, Wash.
207060	L. B. H. Q.	St. s.	FULTON	229	156	93.3	25.2	12.1	Tow.	5	850	1909	Port Richmond, N. Y	New York, N. Y.
208824	.....	St. s.	Fulton	158	93	101.4	29.0	8.6	Frt.	11	350	1911	Tottenville, N. Y	Do.
205646	.....	*Ga. p.	Fulton Boy	22	14	44.2	10.3	2.6	Fsh.	3	25	1908	Madison, Ind	Louisville, Ky.
206264	.....	*Ga. p.	Fulton Glenn	7	7	45.0	10.0	2.0	Tow.	2	10	1905	Pittsburgh, Pa	Paducah, Ky.
121007	.....	St. s.	Fulton Market	158	77	132.8	28.0	6.6	Pas.	13	500	1895	Noank, Conn	New York, N. Y.
			G.											
209799	.....	Ga. s.	G 1	238	162	155.5	13.0	13.0	‡	14	1,200	1911	Newport News, Va	Bridgeport, Conn.
203163	.....	*St. p.	G. M	51	51	89.5	17.9	3.9	Frt.	14	80	1906	Arrowrock, Mo	Kansas City, Mo.
207793	.....	Ga. s.	G. M	9	9	37.3	9.4	4.0	Pas.	1	12	†1900	Brooklyn, N. Y	Boston, Mass.
86375	.....	Ga. s.	G. Theckla	22	15	46.3	14.8	8.4	Fsh.	6	.....	1896	Port Madison, Wash	Seattle, Wash.

[1] Formerly st. s. Hudson.

[2] Formerly st. p. {a May Graham. {b Belle.

† Rebuilt, 1910.
‡ Submarine.

MERCHANT STEAM VESSELS OF THE UNITED STATES—Continued.

Official No.	Signal letters.	Rig.	Name of vessel.	Gross tonnage.	Net tonnage.	Length.	Breadth.	Depth.	Service.	Crew.	Indicated horsepower.	When built.	Where built.	Home port (where permanent document issues).
						Feet.	Feet.	Feet.						
86637		Ga. s.	G. Vanderburg	13	11	44.2	14.2	4.0	Oys.	4		1902	Patchogue, N. Y	Patchogue, N. Y.
86336		St. s.	G. Vasa	8	5	26.2	10.7	3.8	Tow.	1		1895	Poulsbo, Wash	Seattle, Wash.
206423		St. p.	G. A. BOECKLING	328	157	155.2	30.0	9.1	Fer.	18	600	1909	Ecorse, Mich	Sandusky, Ohio.
86559		St. s.	G. A. FLAGG	3,062	2,128	332.0	42.0	22.7	Pas.	21	1,220	1901	West Superior, Wis	Cleveland, Ohio.
210034		Ga. y.	G. A. M	11	8	44.7	11.0	4.6	Yct.	3	90	1910	New York, N. Y	Cape Vincent, N. Y.
206623		St. s.	G. A. TOMLINSON	6,361	4,862	504.0	54.0	30.0	Frt.	22	1,760	1909	Lorain, Ohio	Buffalo, N. Y.
206568		Ga. s.	G. B. Marshall	14	9	54.6	14.5	3.0	Frt.	1	50	1909	Antioch, Cal	San Francisco, Cal.
208550		Ga. s.	G. B. Marshall No. 2	113	76	106.0	27.4	5.4	Frt.	5	150	1911	do	Do.
86349		St. s.	G. B. Otis	25	10	52.0	15.6	5.2	Tow.	3		1896	East Providence, R. I	Calais, Me.
85568		St. s.	G. C. Adams	80	40	83.6	20.0	7.0	Tow.	8		1878	Jersey City, N. J	Albany, N. Y.
39775		St. s.	G. C. Lindauer	453	287	158.1	36.1	11.5	Frt.	19	398	1901	Aberdeen, Wash	San Francisco, Cal.
86658		Ga. s.	G. C. Wainwright	12	10	50.0	12.2	4.2	Tow.	2		1903	Berkley, Va	Norfolk, Va.
86383		St. s.	G. F. BRADY	238	205	107.4	23.0	7.4	Pas.	1	130	1897	Philadelphia, Pa	New York, N. Y.
86290		St. s.	G. F. Derickson	27	13	51.0	16.0	3.3	Tow.	2		1894	Elizabeth City, N. C	Elizabeth City, N. C.
200242		Ga. s.	G. F. Laviolette	19	13	50.0	11.2	5.0	Pas.	3		1903	Manitowoc, Wis	Milwaukee, Wis.
86675		St. s.	G. H. Breymann	60	41	75.6	19.4	9.4	Tow.	3	400	1903	Toledo, Ohio	Toledo, Ohio.
208516		Ga. s.	G. H. Church	36	19	54.5	16.4	4.9	Frt.	4	50	1911	Noank, Conn	Providence, R. I.
208804		St. s.	G. H. McNeal	244	138	128.4	21.0	11.0	Fsh.	29	450	1911	Milford, Del	Tappahannock, Va.
86610		St. s.	G. J. GRAMMER	4,471	3,703	418.0	48.0	28.0	Frt.	21	1,200	1902	West Superior, Wis	Cleveland, Ohio.
202772		*St. p.	G. K. Wentworth	325	285	145.0	28.5	7.0	Tow.	8	500	1905	Portland, Oreg	Portland, Oreg.
86386		*St. p.	G. M. Walker	154	125	84.7	20.4	4.2	Pas.	5		1897	do	Do.
206458		*Ga. p.	G. N. Whistler	8	6	60.0	12.0	1.4	Frt.	3		1908	Helm, Ky	Nashville, Tenn.
206292		St. s.	G. P. Martin	26	18	61.2	14.4	3.8	Pas.	4		1908	Arrowrock, Mo	Peoria, Ill.
85968		St. s.	G. R. Durkee	28	17	60.3	13.9	4.5	Tow.	2		1887	Sebewaing, Mich	Port Huron, Mich.
85390		St. s.	G. R. Green	18	12	48.2	11.4	4.9	Fsh.	4		1874	Milwaukee, Wis	Grand Haven, Mich.
86463		St. s.	G. R. Sherman	92	62	75.0	30.0	8.0	Fer.	4		1890	Champlain, N. Y	Plattsburg, N. Y.
85527		St. s.	G. S. Allyn	211	136	150.4	20.0	10.7	Fsh.	10		1878	Mystic, Conn	Tappahannock, Va.
86262		Ga. s.	G. S. Dunbar	6	5	31.6	13.5	3.0	Frt.	1		1893	Bellport, N. Y	Patchogue, N. Y.
209989		Ga. s.	G. S. Terry	15	13	39.9	14.0	4.6	Oys.	1	37	1912	Stratford, Conn	Bridgeport, Conn.
203992		*St. p.	G. T. Melton	112	112	125.0	24.0	4.3	Frt.	11	100	1907	Lumber City, Ga	Brunswick, Ga.
205001		Ga. s.	G. W. Calvert	9	6	41.2	12.6	3.1	Frt.	2	10	1908	Maynard, Md	Baltimore, Md.
202860		*Ga. p.	G. W. Dailey	8	6	50.5	10.0	2.4	Pas.	1		1906	Steubenville, Ohio	Cincinnati, Ohio.
85618		St. s.	G. W. Danielson	130	102	106.5	21.6	8.5	Mse.	7	333	1880	Mystic Bridge, Conn	Newport, R. I.
86548		St. s.	G. W. DECKER	77	52	68.1	19.6	8.0	Tow.	8		1900	Newburgh, N. Y	Albany, N. Y.
206720		*St. p.	G. W. Hill	363	267	190.0	36.0	5.0	Pas.	36	500	1909	Jeffersonville, Ind	St. Louis, Mo.
200655		*St. p.	G. W. Huff	66	66	81.0	24.5	4.0	Pas.	16		1904	Poplar Bluff, Mo	Memphis, Tenn.
206647		St. s.	G. W. Joyce	25	17	43.2	11.7	4.5	Fsh.	5	24	1909	Gills Rock, Wis	Milwaukee, Wis.
86272		*St. p.	G. W. Lyon	74	74	115.0	22.0	4.0	Tow.	10		1893	Tell City, Ind	Kansas City, Mo.
209624		*St. p.	G. W. Nixon	36	36	101.0	19.7	3.7	Tow.	7	70	1912	Hales Bar, Tenn	Chattanooga, Tenn.
207526		*St. p.	G. W. Robertson	204	168	150.0	40.0	4.5	Pas.	7	100	1910	Helena, Ark	Paducah, Ky.
86628		Ga. s.	G. W. Ruby	7	7	31.7	12.2	3.4	Frt.	1		1897	Tuckerton, N. J	Tuckerton, N. J.
86601		*St. p.	G. W. Thomas	281	110	150.0	27.0	4.0	Tow.	23		1901	Jeffersonville, Ind	Pittsburgh, Pa.
85989		Ga. s.	G. W. Wilcox	10	9	52.5	13.2	3.6	Oys.	2		1886	Somerset County, Md	Tappahannock, Va.
209507		*St. p.	G. W. Williams	9	9	74.9	16.0	3.0	Tow.	7	25	1912	Rogers Incline, Ala	Chattanooga, Tenn.
86655		St. s.	G. H. A. Thomas	90	50	89.7	25.8	4.8	Pas.	12	100	1902	Madisonville, La	New Orleans, La.
86171		St. s.	G. M. A. Hermann	34	17	61.6	14.6	6.5	Fsh.	5		1891	Milwaukee, Wis	Milwaukee, Wis.
76014		St. p.	[1] G. V. S. Quackenbush	248	193	127.5	40.5	7.9	Fer.	8	296	1878	New Baltimore, N. Y	Albany, N. Y.
86667		St. s.	G. WATSON FRENCH	3,883	3,064	356.0	50.0	24.0	Frt.	25	1,300	1903	West Bay City, Mich	Duluth, Minn.
86220		St. y.	Gadabout	9	7	47.0	9.6	3.4	Yct.	1		1892	Phoenix, N. Y	Cape Vincent, N. Y.
207490		*St. p.	Gadsden	16	16	58.5	12.5	3.0	Tow.	5	20	1910	Gadsden, Ala	Mobile, Ala.
120617		Ga. s.	[2] Galvota	51	32	77.2	14.2	7.0	Frt.	3		1885	Camden, N. J	Baltimore, Md.
127202		St. y.	[3] Galvota	74	50	91.8	15.9	8.6	Yct.	5		1897	Tottenville, N. Y	New York, N. Y.
201148		Ga. y.	Galatea	18	12	43.0	9.6	5.0	Yct.	2		1903	Oshkosh, Wis	Milwaukee, Wis.
202870	K.V.G.H.	St. y.	GALATEA	157	106	128.0	17.4	11.1	Yct.	12	475	1906	New York, N. Y	Detroit, Mich.
206252		Ga. s.	Galatea	12	5	41.7	12.4	4.6	Fsh.	4	15	1909	Pensacola, Fla	Pensacola, Fla.
208139		Ga. s.	Galatea	14	7	46.1	10.2	2.8	Pas.	1		1907	Belhaven, N. C	Newbern, N. C.
202131		Ga. s.	Galaxy	13	9	55.3	11.7	2.6	Tow.	1		1905	Seattle, Wash	Seattle, Wash.
205989		Ga. s.	Gale	7	5	32.5	8.3	3.5	Frt.	1	12	1909	Bellingham, Wash	Pt. Townsend, Wash.
203933		Ga. s.	Galena	11	7	31.7	10.8	4.0	Mse.	1		1906	Ellamar, Alaska	Valdez, Alaska.
86127		St. s.	Galion	237	146	105.7	30.3	9.6	Tow.	4	300	1891	Philadelphia, Pa	New York, N. Y.
208203		Ga. s.	Galion	8	5	36.0	10.7	3.8	Pas.	1	18	1910	St. Petersburg, Fla	Tampa, Fla.
202442	K.V.B.T.	Ga. y.	Gambolier	20	17	55.8	11.4	5.0	Yct.	1		1905	New York, N. Y	New York, N. Y.
207230		*St. p.	Gamecock	464	406	160.1	33.6	7.8	Tow.	9	1,000	1910	Portland, Oreg	Portland, Oreg.
86509		St. s.	GANOGA	204	139	96.0	20.7	11.3	Tow.	12	500	1900	Port Richmond, N. Y	Perth Amboy, N. J.
203404	K.W.P.G.	Ga. y.	[4] Ganoga	19	16	48.7	11.8	6.2	Yct.	2		1906	Long Island City, N. Y	New York, N. Y.
86172		St. s.	Gard. B. Reynolds	45	22	64.3	15.5	7.0	Tow.	5		1891	Philadelphia, Pa	Norfolk, Va.
85425		St. p.	*Garden City*	825	575	171.2	33.8	14.0	Fer.	11	500	1872	Chester, Pa	New York, N. Y.
85592		St. p.	Garden City	1,080	730	208.0	37.0	13.6	Fer.	14	625	1879	San Francisco, Cal	San Francisco, Cal.
203893		Ga. s.	Gardener	12	8	36.6	9.5	2.0	Fsh.	1		1907	Satsop, Wash	Pt. Townsend, Wash.
86659		*St. p.	Gardie Eastman	100	100	112.0	22.0	3.7	Pas.	7		1903	Rock Island, Ill	Burlington, Iowa.
86251		St. s.	Gardiner	38	22	65.9	14.3	5.0	Pas.	4		1893	Bath, Me	New York, N. Y.
205247		Ga. s.	Gardner	7	7	36.0	13.0	2.8	Frt.	1	10	1908	Thousand Island Park, N. Y.	Cape Vincent, N. Y.
86225		Ga. s.	Gardner Heath	13	12	38.6	14.6	5.4	Fsh.	4		1892	Gloucester, Mass	Gloucester, Mass.
207615		Ga. s.	Garfield	17	11	40.0	12.9	4.0	Fsh.	6	20	1910	Seattle, Wash	Seattle, Wash.

[1] Formerly st. p. J. G. Sanders. [2] Formerly st. y. Florence. [3] Formerly st. y. Carrie. [4] Formerly ga. y. Raduga.

Merchant STEAM Vessels of the United States—Continued.

Official No.	Signal letters.	Rig.	Name of vessel.	Gross tonnage.	Net tonnage.	Length.	Breadth.	Depth.	Service.	Crew.	Indicated horsepower.	When built.	Where built.	Home port (where permanent document issues).
						Feet.	Feet.	Feet.						
206876	L. B. G. S.	St. s.	George L. Potter	220	149	112.3	24.1	11.5	Tow.	11	600	1909	Baltimore, Md	Baltimore, Md.
85090		Ga. s.	George M. Hodgdon	16	15	40.3	13.8	5.6	Fsh.	4		1869	Boothbay, Me	Southwest Harbor, Me.
86333		St. s.	George M. Long	98	56	75.0	17.5	7.4	Oys.	9	95	1895	Noank, Conn	Providence, R. I.
86589		Ga. s.	Geo. N. Ives	8	6	43.0	11.0	3.1	Frt.	1		1901	Morehead City, N. C	Newbern, N. C.
86350		St. s.	George N. Ore	2,872	2,280	326.0	42.2	21.8	Frt.	26	1,000	1896	Chicago, Ill	Duluth, Minn.
92264		St. s.	[1] Geo. N. Southwick	57	28	69.0	17.6	7.0	Tow.	5		1891	Alexandria, Va	Albany, N. Y.
85423		Ga. s.	George P. Putnam	8	7	32.6	13.5	3.4	Msc.	2		1875	Norwalk, Conn	Newark, N. J.
86511		St. s.	George P. Squires	218	137	142.7	22.7	8.8	Fsh.	28	315	1900	Baltimore, Md	Tappahannock, Va.
130540		St. s.	[2] George P. Taylor	83	41	79.8	19.6	8.9	Tow.	5		1891	Elm Park, N. Y	New York, N. Y.
206746		St. s.	Geo. R. Murray	55	37	66.2	17.0	7.5	Tow.	5	250	1909	Camden, N. J	Philadelphia, Pa.
200702		St. s.	George R. Potter	133	66	77.6	20.3	8.8	Frb.	9	350	1887	Buffalo, N. Y	Buffalo, N. Y.
86545		St. s.	Geo. R. Vosburg	106	66	75.5	20.0	8.7	Frt.	6		1900	Portland, Oreg	Astoria, Oreg.
85879		St. s.	George R. West	22	11	54.6	13.4	6.0	Fsh.	5		1885	Milwaukee, Wis	Grand Haven, Mich.
86592		Ga. s.	Geo. S. Brush	14	13	41.0	14.1	4.0	Oys.	4		1901	Patchogue, N. Y	Patchogue, N. Y.
86330		Ga. s.	George S. Cripps	43	30	67.9	20.8	5.5	Frt.	12		1895	St. Michaels, Md	Bridgeton, N. J.
85845		St. s.	Geo. S. Donaldson	13	6	44.2	13.5	6.0	Tow.	4		1883	Buffalo, N. Y	Buffalo, N. Y.
125026		St. s.	[3] Geo. S. Shultz	43	21	60.9	15.7	7.7	Tow.	5		1872	Philadelphia, Pa	New York, N. Y.
110687		St. s.	[4] George S. Tice	74	50	83.2	18.1	8.0	Tow.	5		1885	Newburgh, N. Y	Do.
202985		St. s.	George T. Nelles	83	42	81.7	21.7	11.0	Tow.	5	500	1906	Cleveland, Ohio	Duluth, Minn.
209499		*Ga. p.	Geo. T. Patterson	10	10	59.8	12.0	2.0	Tow.	2	40	1911	Bear Creek, Ky	Evansville, Ind.
85326		St. s.	Geo. W. Childs	107	53	100.8	20.4	9.6	Tow.	12	338	1874	Camden, N. J	Philadelphia, Pa.
85036		Ga. s.	George W. Childs	13	8	54.9	13.5	3.5	Oys.	2		1886	Crisfield, Md	Newport News, Va.
85189	J. L. H. W.	St. s.	*George W. Clyde*	1,848	1,514	256.0	35.0	19.2	Frt.	25	500	1872	Philadelphia, Pa	New York, N. Y.
85321	J. P. H. T.	St. s.	*Geo. W. Elder* ⊙	1,709	1,224	250.0	38.5	21.0	Pas.	49		1874	Chester, Pa	San Francisco, Cal.
204835	K. W. L. S.	St. s.	George W. Fenwick ⊙	2,009	1,193	277.0	43.0	17.3	Frt.	26	1,350	1907	Newport News, Va	New York, N. Y.
10813		Ga. s.	George W. Hardesty	15	14	38.0	15.8	4.0	Msc.	2		1868	Annapolis, Md	Annapolis, Md.
86608		*St. p.	Geo. W. Maberry	25	16	52.0	10.7	8.0	Pas.	5		1902	Maberry, Ark	Memphis, Tenn.
86582		St. s.	George W. Peavey ⊙	4,997	3,861	430.0	50.0	28.5	Pas.	23	1,700	1901	Cleveland, Ohio	Duluth, Minn.
202166		St. s.	George W. Perkins	6,406	4,922	558.2	56.0	26.5	Frt.	25		1905	Superior, Wis	Do.
10977		St. s.	George W. Pratt	41	20	76.5	17.5	6.8	Tow.	8		1863	Rondout, N. Y	Albany, N. Y.
85317		St. s.	George W. Pride	17	8	48.0	15.2	5.4	Msc.	3		1874	Wilmington, Del	Washington, D. C.
116696		St. s.	[5] George W. Simons	84	47	81.5	17.5	4.4	Pas.	3		1895	Portland, Oreg	Portland, Oreg.
85744		St. s.	George W. Smith	34	17	56.5	16.0	6.4	Tow.	6		1882	Brooklyn, N. Y	Philadelphia, Pa.
86105		St. s.	*Geo. W. Washburn*	298	149	123.0	6.0	13.8	Tow.	12	800	1890	Newburgh, N. Y	Albany, N. Y.
209768		Ga. s.	George and How	8	8	26.8	10.4	3.4	Frt.	2	10	1891	Rocky River, Ohio	Grand Haven, Mich.
86467	K. P. J. T.	St. s.	Georges Creek	398	184	128.9	28.7	16.7	Tow.	16	880	1899	Port Richmond, N. Y	Baltimore, Md.
202784		Ga. s.	Georgetta	11	7	38.5	9.2	3.1	Tow.	1		1906	Newport News, Va	Elizabeth City, N. C.
86536		St. s.	Georgetown	1,358	919	243.0	40.2	15.3	Frt.	18	1,500	1900	Buffalo, N. Y	Buffalo, N. Y.
85961		St. s.	*Georgia*	1,749	1,188	280.0	40.0	15.0	Pas.	49	1,950	1887	Wilmington, Del	Hartford, Conn.
86624		St. s.	Georgia	255	173	110.2	22.0	9.2	Pas.	15	201	1902	Tacoma, Wash	Juneau, Alaska.
86653		Ga. s.	Georgia	9	8	41.4	12.0	2.8	Msc.	2		1902	Morehead City, N. C	Beaufort, N. C.
125873		St. s.	[6] Georgia ⊙	895	393	195.7	34.4	12.0	Frt.	14	750	1880	Manitowoc, Wis	Duluth, Minn.
202830		*Ga. p.	Georgia	12	12	60.0	12.0	2.2	Tow.	1	15	1905	Concord, Tenn	Chattanooga, Tenn.
204180		Ga. s.	Georgia	6	6	43.0	10.2	3.1	Pas.	1	15	1907	St. Marys, Ga	St. Marys, Ga.
206610		Ga. s.	Georgia E	11	9	35.4	10.5	4.3	Pas.	1	28	1909	Winthrop, Mass	Boston, Mass.
86426		*St. p.	Georgia Lee	595	346	178.0	33.0	5.0	Pas.	38	730	1898	Jeffersonville, Ind	Memphis, Tenn.
200697		Ga. s.	Georgia T	24	21	55.6	16.2	3.0	Msc.	1		1907	Swansboro, N. C	Beaufort, N. C.
207765	L. B. P. N.	St. s.	Georgian	6,606	4,016	414.5	53.7	28.1	Frt.	40	2,000	1910	Sparrow Point, Md	New York, N. Y.
206271		Ga. y.	Georgiana II	28	19	61.2	12.0	6.5	Yct.	2	60	1909	Wilmington, Del	Wilmington, Del.
85047		Ga. s.	Georgianna	14	6	41.0	15.6	3.4	Oys.	1		1869	Mariner Harbor, N. Y	Perth Amboy, N. J.
201967		Ga. s.	Georgianna	17	17	42.1	14.2	6.5	Fsh.	7		1905	Salem, Mass	Gloucester, Mass.
203285		*Ga. p.	Georgie	15	15	52.0	10.0	2.4	Tow.	2		1905	Collegehill, Ky	Louisville, Ky.
203101		*St. p.	Georgie Burton	382	342	153.5	31.5	6.5	Pas.	21	300	1906	Vancouver, Wash	Portland, Oreg.
86629		Ga. s.	Georgie C	7	7	32.2	11.0	4.8	Fsh.	2		1902	Friendship, Me	Castine, Me.
200383		Ga. s.	Georgie Howard	8	6	38.0	6.4	2.7	Msc.	1		1903	Morgan City, La	Brashear, La.
85964		Ga. s.	Georgie M	6	5	36.2	12.0	3.5	Pas.	1		1886	Bayshore, N. Y	Patchogue, N. Y.
202882		Ga. s.	Georgie M	14	12	47.8	17.0	3.0	Fsh.	2		1906	Patchogue, N. Y	Do.
140686		*St. p.	[7] Georgie S	54	54	82.5	18.5	3.5	Tow.	4		1884	Savanna, Ill	Burlington, Iowa.
206382		Ga. s.	Georgina	8	7	29.1	11.3	3.6	Pas.	1	10			New York, N. Y.
86247		St. s.	Gerald C	36	18	62.5	14.0	7.0	Fsh.	8		1893	Wyandotte, Mich	Sandusky, Ohio.
86339		Ga. s.	Gerald C	39	26	58.5	18.0	5.2	Frt.	3		1895	Benicia, Cal	Astoria, Oreg.
204014		Ga. s.	Gerald D	9	8	41.1	11.2	4.7	Fsh.	4		1907	Erie, Pa	Erie, Pa.
86457		Ga. s.	Geraldine	10	10	34.8	12.2	6.0	Fsh.	4		1899	Waldoboro, Me	Gloucester, Mass.
86560		Ga. s.	Geraldine	7	6	29.6	10.2	5.1	Fsh.	1		1901	Bristol, Me	Vinalhaven, Me.
86147		Ga. s.	Gerard Underhill	13	12	41.5	15.5	3.9	Msc.	1		1891	Bayshore, N. Y	Patchogue, N. Y.
77546		St. s.	[8] Gerard H. Keller	108	74	80.1	21.8	10.0	Pas.	5		1902	Tottenville, N. Y	New York, N. Y.
86122		St. s.	German	2,348	1,875	296.2	40.4	21.1	Frt.	20	1,200	1890	Cleveland, Ohio	Duluth, Minn.
86229		St. s.	Germania	73	36	75.6	17.5	8.1	Tow.	9		1892	Sparrow Point, Md	New York, N. Y.
202039		Ga. s.	Germantown	7	7	29.0	10.0	3.5	Pas.	1		1905	Somers Point, N. J	Somers Point, N. J.
86488	K. P. R. B.	St. s.	Gerry	273	133	102.0	24.0	10.5	Tow.	14	700	1900	Wilmington, Del	Wilmington, Del.
86028		St. s.	Gertie Story	73	36	76.5	20.0	8.0	Tow.	2	68	1889	San Francisco, Cal	San Francisco, Cal.
2958		St. s.	[9] Gertrude	45	22	62.0	17.8	7.2	Tow.	4		1875	Brooklyn, N. Y	New York, N. Y.
85702		Ga. s.	Gertrude	8	8	29.9	13.2	4.1	Frt.	1		1882	East Boston, Mass	Norfolk, Va.

[1] Formerly st. s. M. B. Harlow.
[2] Formerly st. s. {a N. Y. Centl. Ltg. Co. No. 20. b New York Central No. 20.
[3] Formerly st. s. Clara.
[4] Formerly st. s. R. H. Williams, jr.
[5] Formerly st. s. Sadie B.
[6] Formerly st. s. City of Ludington.
[7] Formerly st. p. Line Hanson.
[8] Formerly st. p. John K. Gilkinson.
[9] Formerly st. s. Ben.

Merchant STEAM Vessels of the United States—Continued.

Official No.	Signal letters.	Rig.	Name of vessel.	Gross tonnage.	Net tonnage.	Length.	Breadth.	Depth.	Service.	Crew.	Indicated horsepower.	When built.	Where built.	Home port (where permanent document issues.
						Feet.	Feet.	Feet.						
85815		St. s.	Gertrude	122	61	88.2	22.5	10.3	Tow.	7	350	1883	Brooklyn, N. Y.	New London, Conn.
85959		Ga. s.	Gertrude	8	7	30.0	13.5	3.8	Pas.	1		1887	Patchogue, N. Y.	New York, N. Y.
86048		Ga. s.	Gertrude	6	6	32.6	11.0	4.6	Fsh.	1		1889	Brooksville, Me.	S. W. Harbor, Me.
86382		St. s.	Gertrude	34	18	68.6	15.4	6.5	Pas.	6		1897	Scranton, Miss.	Galveston, Tex.
86397		St. s.	Gertrude	13	9	57.3	12.5	4.0	Msc.	2		1897	Berwick, La.	Brashear, La.
86423		St. s.	Gertrude	17	11	38.5	11.9	4.5	Pas.	2		1898	New Whatcom, Wash.	Pt. Townsend, Wash.
86461		Ga. s.	Gertrude	7	7	30.0	14.0	2.9	Pas.	1		1899	Liverpool, Tex.	Galveston, Tex.
86546		St. s.	Gertrude	39	27	69.8	15.6	6.5	Pas.	4		1900	Scranton, Miss.	Mobile, Ala.
86672		Ga. s.	Gertrude	8	5	40.6	9.6	4.5	Msc.	1		1902	Wickford, R. I.	Newport, R. I.
202111		Ga. s.	Gertrude	14	9	47.5	12.2	3.7	Tow.	1		1905	Seattle, Wash.	Wrangell, Alaska.
202963		Ga. s.	Gertrude	10	7	39.4	10.1	3.2	Frt.	1		1906	Astoria, Oreg.	Astoria, Oreg.
203007	K.V.H.L.	Ga. y.	[1] Gertrude	49	43	64.7	19.0	7.1	Yct.	3		1906	Boston, Mass.	Philadelphia, Pa.
203999	K.W.B.J.	Ga. y.	Gertrude	18	12	45.7	12.9	4.0	Yct.	2	28	1907	New Haven, Conn.	New Haven, Conn.
204908		Ga. s.	Gertrude	24	16	50.5	13.4	4.4	Tow.	2		1908	Brunswick, Ga.	Jacksonville, Fla.
205320		Ga. s.	Gertrude	8	8	30.0	9.0	3.2	Pas.	1	24	1908	East Providence, R. I.	Providence, R. I.
206525		Ga. s.	Gertrude	12	8	43.0	11.0	3.1	Pas.	1	16	1905	Long Island City, N. Y.	Jacksonville, Fla.
206556		Ga. s.	Gertrude	13	9	36.3	9.0	4.4	Frt.	1		1909	Portsmouth, Va.	Norfolk, Va.
206832		Ga. s.	Gertrude	18	16	53.0	10.8	4.5	Pas.	1	30	1909	Rye, N. Y.	New York, N. Y.
207214		Ga. s.	Gertrude	8	7	25.8	8.4	3.0	Fsh.	2	6	1902	Detroit Harbor, Wis.	Milwaukee, Wis.
208844		Ga. s.	Gertrude	12	9	44.5	9.0	6.9	Pas.	1	24	1911	Belhaven, N. C.	Edenton, N. C.
205684	K.W.R.J.	Ga. y.	Gertrude IV	65	44	94.5	14.1	8.0	Yct.	5	120	1908	City Island, N. Y.	New York, N. Y.
86208		Ga. s.	Gertrude L.	7	5	35.0	9.6	3.1	Wat.	1		1892	Brewer, Me.	Mt. Desert Ferry, Me.
208716		St. s.	Gertrude T.	37	25	65.6	15.6	6.9	Fsh.	3	100	1911	Erie, Pa.	Erie, Pa.
86496		Ga. s.	Gertrude and Herbert	9	9	30.0	11.5	5.9	Fsh.	1		1900	Friendship, Me.	S. W. Harbor, Me.
203070		Ga. s.	Gertrude & Leonard	7	7	33.9	11.2	4.9	Fsh.	1		1901	do.	Do.
207105		Ga. s.	Gervase A.	13	12	33.0	10.5	4.6	Fsh.	3	24	1909	Manitowoc, Wis.	Milwaukee, Wis.
204907		*Ga. p.	Gessner Peck	17	17	53.6	12.0	3.0	Frt.	3	40	1908	Argentine, Kans.	Kansas City, Mo.
210071		Ga. s.	Get	11	7	32.7	10.5	4.0	Fsh.	5	12	1912	Seattle, Wash.	Seattle, Wash.
208024		Ga. s.	Get There	11	6	36.3	12.0	6.0	Fsh.	1	10	1909	Friendship, Me.	Vinalhaven, Me.
85957		St. s.	Gettysburg	837	464	208.6	35.6	14.6	Frt.	15	550	1887	Trenton, Mich.	Detroit, Mich.
86417	K.P.J.Q.	St. s.	Gettysburg	557	351	158.0	29.0	18.0	Tow.	19	1,000	1898	Wilmington, Del.	Philadelphia, Pa.
205118		Ga. s.	Ghost	13	7	59.0	11.0	6.5	Pas.	1	35	1908	Dubuque, Iowa.	Dubuque, Iowa.
85799		St. s.	Giant	10	5	36.0	13.2	4.0	Tow.	2		1883	Buffalo, N. Y.	Duluth, Minn.
206389		Ga. s.	Giant	27	18	47.4	13.0	5.3	Pas.	1	40	1909	Seattle, Wash.	Seattle, Wash.
86563		St. s.	Gifford	63	43	69.0	19.6	7.6	Pas.	4		1901	Manitowoc, Wis.	Grand Haven, Mich.
85431		Ga. s.	Gilbert	14	13	42.0	16.0	4.0	Msc.	1		1872	Bayshore, N. Y.	New York, N. Y.
86297		Ga. s.	Gilbert Hirsch	10	9	35.0	14.0	3.7	Msc.	1		1894	Sayville, N. Y.	Patchogue, N. Y.
206135		*Ga. p.	Gilbert Lee	8	8	47.4	8.6	2.0	Pas.	2		1904	Ironton, Ohio	Cincinnati, Ohio.
85979		St. s.	Gilbert R. Green	137	109	95.7	17.8	8.9	Cnl.	4	107	1887	Lockport, N. Y.	Oswego, N. Y.
86569		St. s.	Gilchrist	3,871	2,997	356.0	50.0	28.0	Frt.	19	1,500	1901	West Bay City, Mich.	Cleveland, Ohio.
209349		Ga. s.	Giles	6	6	37.0	10.0	3.4	Frt.	1	14	1910	Coan, Va.	Tappahannock, Va.
206834		St. s.	Gillen Brothers	181	97	105.8	29.6	9.6	Frt.	5	400	1909	Wilmington, Del.	New York, N. Y.
86525		Ga. s.	Gimbel	7	7	30.3	13.8	4.6	Frt.	1		1900	Port Republic, N. J.	Somers Point, N. J.
208406		Ga. s.	Gina	15	10	40.4	12.4	5.1	Fsh.	4	20	1911	Tacoma, Wash.	Tacoma, Wash.
208709		Ga. s.	Gipsey	14	10	45.7	10.0	4.5	Pas.	1	27	1911	Sault Ste. Marie, Mich.	Marquette, Mich.
85408		Ga. s.	Gipsy	12	8	38.6	14.3	4.4	Frt.	2		1875	Charleston, S. C.	Charleston, S. C.
85601		Ga. s.	Gipsy	9	8	40.2	8.8	4.5	Pas.	1		1879	Poughkeepsie, N. Y.	New York, N. Y.
86274		Ga. s.	Gipsy	10	9	24.2	10.0	3.5	Pas.	1		1888	New Haven, Conn.	Providence, R. I.
207829		Ga. s.	Gipsy	11	11	59.6	11.6	3.2	Pas.	3	50	1901	Bordentown, N. J.	Corpus Christi, Tex.
86237		Ga. s.	Gipsy Girl	7	7	35.2	13.4	3.6	Frt.	1		1893	Clearcreek, Tex.	Galveston, Tex.
86345		St. y.	Giralda	184	145	109.3	20.0	11.7	Yct.	12	400	1896	Port Jefferson, N. Y.	Philadelphia, Pa.
204413		Ga. s.	Gjoa	20	13	48.0	12.6	4.7	Fsh.	4		1907	Seattle, Wash.	Pt. Townsend, Wash.
85263		St. s.	Gladiator	207	87	115.8	22.3	12.0	Tow.	10	700	1871	Port Huron, Mich.	Duluth, Minn.
85434		St. s.	Gladiator	67	38	76.1	19.3	7.3	Tow.	4		1876	St. Marys, Ga.	Wilmington, N. C.
86020		St. s.	Gladiator	163	111	110.6	22.0	11.5	Tow.	7	500	1888	Boston, Mass.	New York, N. Y.
86611		Ga. s.	Gladiator	7	7	28.5	11.0	5.3	Fsh.	1		1902	Bremen, Me.	Waldoboro, Me.
207939		Ga. s.	Gladiator	21	7	50.0	12.9	5.6	Fsh.	5	30	1910	Seattle, Wash.	Pt. Townsend, Wash.
204013		Ga. s.	Gladie Moore	8	7	37.0	9.2	4.0	Pas.	1		1906	Hart, Mich.	Grand Haven, Mich.
209314		Ga. y.	Gladiola	43	36	68.6	14.5	6.2	Yct.	4	60	1911	Nyack, N. Y.	New York, N. Y.
85996		St. s.	Gladstone	2,453	1,913	283.0	40.3	25.5	Frt.	19	900	1888	Cleveland, Ohio	Cleveland, Ohio.
786		St. s.	[2] *Gladys*	50	34	70.0	16.6	7.0	Tow.	2		1860	Wilmington, Del.	Albany, N. Y.
8718		St. s.	[2] *Gladys*	24	12	60.0	13.0	6.2	Tow.	3		1871	Philadelphia, Pa.	Philadelphia, Pa.
86197		Ga. y.	Gladys	23	17	65.5	9.6	3.8	Yct.	4		1892	Camden, N. J.	Newark, N. J.
86459		Ga. s.	Gladys	6	6	32.5	10.6	5.7	Fsh.	1		1899	Swans Island, Me.	S. W. Harbor, Me.
86482		Ga. s.	Gladys	29	29	64.8	18.8	5.0	Frt.	5		1899	Tilghmans Island, Md.	Baltimore, Md.
86604		Ga. s.	Gladys	38	34	65.2	17.0	4.8	Fsh.	12		1901	Beaufort, N. C.	Beaufort, N. C.
86634		Ga. s.	Gladys	14	11	34.5	10.4	4.0	Pas.	4		1902	Fall River, Mass.	Providence, R. I.
86640		Ga. s.	Gladys	10	7	33.2	13.4	3.8	Oys.	1		1902	Tottenville, N. Y.	New York, N. Y.
201400		Ga. s.	Gladys	11	6	52.8	15.5	4.3	Tow.	2		1904	Chincoteague, Va.	Chincoteague, Va.
202242		Ga. s.	Gladys	6	5	46.0	11.0	2.4	Pas.	1		1903	St. Joseph, Mich.	Grand Haven, Mich.
203504		Ga. s.	Gladys	6	5	40.0	8.8	4.7	Oys.	1	8	1906	Shadyside, Va.	Cape Charles, Va.
203509		Ga. s.	Gladys	11	8	39.3	8.4	2.7	Pas.	1		1904	Galveston, Tex.	Corpus Christi, Tex.
205463		Ga. s.	Gladys	9	6	32.0	8.0	4.0	Pas.	1	16	1908	Hoquiam, Wash.	Pt. Townsend, Wash.
205889		Ga. s.	Gladys	9	9	33.4	9.5	2.6	Msc.	1	12	1908	Wit, N. C.	Beaufort, N. C.
207416		*Ga. p.	Gladys	6	6	49.0	10.5	1.5	Tow.	2	15	1910	Louisville, Ky.	Louisville, Ky.

[1] Formerly ga. y. Zirvah.

[2] Formerly st. s. {a Adriac. b H. L. Finger.

[3] Formerly st. s. Edith.

MERCHANT STEAM VESSELS OF THE UNITED STATES—Continued.

Official No.	Signal letters.	Rig.	Name of vessel.	Gross tonnage.	Net tonnage.	Length.	Breadth.	Depth.	Service.	Crew.	Indicated horsepower.	When built.	Where built.	Home port (where permanent document issues).
						Feet.	Feet.	Feet.						
207838		*Ga. p.	Gladys	8	6	38.7	10.4	2.5	Frt.	1	4	1910	Arkansas City, Ark	Memphis, Tenn.
208294		*St. p.	Gladys	61	61	93.0	23.0	3.5	Fer.	4	150	1911	Jeffersonville, Ind	Cairo, Ill.
208837		Ga. s.	Gladys	6	5	28.0	13.1	3.0	Pas.	1	20	1911	Sayville, N. Y	Patchogue, N. Y.
208939		Ga. s.	Gladys	8	7	26.7	8.0	3.4	Fsh.	2	8	1904	Jackson Harbor, Wis	Milwaukee, Wis.
209728		St. s.	Gladys	39	18	70.1	15.9	4.0	Pas.	4	50	1911	Fort Myers, Fla	Key West, Fla.
210078		Ga. s.	Gladys	8	7	30.0	9.0	3.6	Pas.	1	15	1908	Chambers Island, Wis	Milwaukee, Wis.
203348		Ga. s.	Gladys Adell	8	7	33.0	13.0	3.0	Oys.	1		1906	Sayville, N. Y	Patchogue, N. Y.
206975		Ga. s.	Gladys G	10	9	27.0	9.5	3.0	Fsh.	2	10	1908	High Island, Mich	Grand Haven, Mich.
205966		Ga. s.	Gladys L	26	22	45.7	16.7	5.1	Frt.	2	15	1909	Tottenville, N. Y	New York, N. Y.
202086		Ga. s.	Gladys Millett	7	6	35.1	13.0	3.0	Pas.	1		1905	Patchogue, N. Y	Patchogue, N. Y.
206855		Ga. s.	Gladys V	10	8	28.0	9.5	5.3	Pas.	1	25	1909	New York, N. Y	New York, N. Y.
86361		Ga. s.	Gladys Whiting	21	13	58.0	16.5	4.9	Msc.	2		1896	Oriole, Md	Cape Charles, Va.
201290		Ga. s.	Gladys B. Simmons	16	9	40.2	14.6	6.6	Fsh.	3		1904	Friendship, Me	Rockland, Me.
200805		Ga. s.	Gladys D. Rose	8	5	30.8	11.5	5.5	Fsh.	1		1903	do	St. George, Me.
86097		St. y.	Gleam	31	15	68.5	11.0	5.4	Yct.	5		1886	Weymouth, Mass	Boston, Mass.
86374		*St. p.	Gleaner	714	576	185.0	35.0	5.0	Tow.	18		1896	Madison, Ind	Paducah, Ky.
200122		Ga. s.	Gleaner	44	25	58.0	20.3	6.6	Frt.	5		1903	Essex, Mass	New York, N. Y.
204316		Ga. s.	Gleaner	11	6	37.1	12.7	5.0	Frt.	1		1907	Trescott, Me	Eastport, Me.
204548		*St. p.	Gleaner	477	279	140.0	30.0	6.7	Pas.	14		1907	Stanwood, Wash	Seattle, Wash.
205783		St. s.	Gleaner	143	71	97.4	22.8	10.6	Tow.	4	400	1908	Bandon, Oreg	San Francisco, Cal.
207322		Ga. s.	Glee	9	6	36.3	11.4	3.2	Frt.	1	16	1910	St. Petersburg, Fla	Tampa, Fla.
205167		Ga. s.	Glencove	15	10	52.4	15.0	4.1	Pas.	2	50	1908	Glencove, Cal	San Francisco, Cal.
85763		St. s.	Glen Cove	47	23	66.0	17.0	7.6	Tow.	4		1882	Tottenville, N. Y	New York, N. Y.
10338		Ga. s.	Glen Cuyler	60	57	84.0	20.0	5.3	Frt.	3	30	1859	Pultneyville, N. Y	Marquette, Mich.
206541		Ga. s.	Glen Edyth	7	7	40.0	8.6	3.2	Pas.	2	20	1907	Fulton, N. Y	Rochester, N. Y.
206542		Ga. s.	Glen Haven	8	6	46.5	8.0	3.5	Pas.	2	20	1908	Irondequoit, N. Y	Do.
202869		Ga. y.	Glenda	62	45	89.3	14.0	8.1	Yct.	5		1905	Boston, Mass	Marquette, Mich.
86278		St. s.	Glendale	29	26	49.0	12.9	4.4	Tow.	3		1893	Turkey Island, Va	Norfolk, Va.
200489		*Ga. p.	Glendale	11	8	54.9	13.9	1.5	Tow.	1		1903	Glendale, W. Va	Wheeling, W. Va.
205531		Ga. s.	Glendale	10	7	43.0	12.0	3.6	Pas.	1	40	1908	Mukilteo, Wash	Pt. Townsend, Wash.
86368		Ga. s.	Glendy Stewart	9	7	50.5	12.7	3.3	Frt.	1		1896	Oriole, Md	Norfolk, Va.
86045		St. s.	Glenn	175	92	108.6	21.8	8.4	Pas.	6	300	1889	South Haven, Mich	Rochester, N. Y.
207520		Ga. s.	Glenora	14	9	46.0	8.0	2.4	Frt.	1	18	1910	Wrangell, Alaska	Ketchikan, Alaska.
85948		St. s.	Glenville	268	209	109.5	25.0	8.0	Pas.	10	90	1886	Brooklyn, N. Y	New York, N. Y.
209007		Ga. y.	Glenwood	21	16	41.2	11.5	5.6	Yct.	1	60	1911	Jersey City, N. J	Do.
209680		Ga. s.	Glenwood	59	32	77.7	17.8	6.8	Fsh.	3	30	1912	Eliza Island, Wash	Pt. Townsend, Wash.
85688		St. s.	Glide	30	20	64.6	13.0	5.0	Tow.	4		1881	Bordentown, N. J	Newbern, N. C.
86503		St. s.	Globe	137	62	91.1	25.0	7.6	Frt.	6	350	1900	Richmond, Me	New York, N. Y.
209105		Ga. s.	Globe	13	9	52.0	12.3	3.4	Frt.	1	40	1911	Astoria, Oreg	Astoria, Oreg.
209121		Ga. s.	Globe	12	9	43.5	11.6	4.7	Fsh.	2	50	1911	Toledo, Ohio	Toledo, Ohio.
86472		Ga. y.	Gloria	6	6	30.0	8.8	5.5	Yct.	1		1899	Chicago, Ill	Chicago, Ill.
120845		St. s.	[1] Gloria	13	6	42.5	10.0	4.8	Tow.	2		1891	Boston, Mass	Boston, Mass.
200712		Ga. s.	Glorianna	14	13	52.6	11.0	3.8	Pas.	2		1895	Brooklyn, N. Y	Somers Point, N. J.
86269	K. L. T. C.	St. s.	GLOUCESTER ⊙	2,541	1,976	272.7	42.0	16.0	Pas.	50	2,500	1893	Sparrow Point, Md	Baltimore, Md.
209940		Ga. s.	Goat	19	9	62.6	17.5	4.8	Frt.	2	50	1912	Elizabeth City, N. C	Elizabeth City, N. C.
208699		Ga. s.	Goddess	18	12	56.2	10.2	4.0	Pas.	1	50	1908	Grafton, Ill	St. Louis, Mo.
85977		St. s.	Gogebic	1,680	1,312	227.2	40.4	19.5	Frt.	15	1,296	1887	West Bay City, Mich	Detroit, Mich.
85816		*St. p.	Gold	334	292	140.0	30.0	7.0	Pas.	13	200	1883	San Francisco, Cal	San Francisco, Cal.
201022		Ga. s.	Gold Hunter	7	5	32.0	9.6	3.2	Msc.	2		1904	Seattle, Wash	Ketchikan, Alaska.
86194		St. s.	Golden	44	22	63.9	17.6	8.0	Tow.	7		1892	Milwaukee, Wis	Milwaukee, Wis.
207096		Ga. s.	Golden	9	9	34.0	9.0	3.6	Fsh.	4	18	1904	Manitowoc, Wis	Do.
76275		St. s.	[2] Golden Age	35	24	54.6	15.8	7.0	Tow.	4		1881	Greenpoint, N. Y	New York, N. Y.
86399		St. s.	Golden Age	119	102	94.5	17.4	9.0	Cnl.	3	42	1897	Middleport, N. Y	Rochester, N. Y.
206096		Ga. s.	Golden Anchor	12	12	30.2	10.7	2.5	Pas.	1	10	1906	Melbourne, Fla	St. Augustine, Fla.
86083		Ga. s.	Golden Eagle	18	9	44.2	14.1	6.5	Fsh.	4		1890	Beverly, Mass	Provincetown, Mass.
209985		Ga. s.	Golden Eagle	17	11	48.8	13.7	5.3	Tow.	1	70	1912	Oakland, Cal	San Francisco, Cal.
92592	K. L. W. T.	St. y.	[3] Golden Fleece	49	33	75.1	13.5	6.7	Yct.	7		1894	Morris Heights, N. Y	New York, N. Y.
86164		St. s.	Golden Gate	231	137	99.5	19.5	14.8	Pas.	9	200	1891	Sausalito, Cal	Portland, Oreg.
206602		Ga. s.	Golden Girl	14	10	49.1	11.2	6.0	Pas.	2	80	1909	Grand Rapids, Mich	Grand Haven, Mich.
209411		*St. p.	Golden Girl	77	77	93.4	28.5	3.7	Frt.	8	250	1911	Cloverport, Ky	Evansville, Ind.
16316		St. s.	[4] Golden Ray	20	10	48.9	13.8	5.7	Tow.	4		1864	Buffalo, N. Y	New York, N. Y.
86138		St. s.	Golden Rod	35	17	52.1	16.5	6.8	Tow.	4		1891	Noank, Conn	Do.
86250		St. s.	Golden Rod	71	52	75.4	15.2	6.0	Pas.	5	50	1893	Brewer, Me	Castine, Me.
204778		Ga. s.	Golden Rod	15	10	41.0	10.7	3.1	Pas.	1		1907	Hadlock, Wash	Pt. Townsend, Wash.
86184		St. s.	Golden Rule	39	19	57.0	16.7	7.1	Tow.	4		1891	Noank, Conn	New York, N. Y.
204968		*Ga. p.	Golden West	7	7	39.6	9.4	2.5	Tow.	3		1907	Kansas City, Kans	Kansas City, Mo.
205060		Ga. s.	Golden West	14	14	43.9	14.3	3.6	Pas.	3	36	1908	Alamitos Bay, Cal	San Diego, Cal.
210105		Ga. s.	Golden West	13	9	37.0	10.5	4.5	Fsh.	2	25	1912	South Bend, Wash	San Francisco, Cal.
201947		Ga. s.	Goldfinch	9	6	39.5	9.2	2.6	Pas.	1	20	1905	Everett, Wash	Pt. Townsend, Wash.
206218		*Ga. p.	Goldie	10	10	48.4	14.0	2.7	Frt.	2	30	1909	Cincinnati, Ohio	Cincinnati, Ohio.
86549		St. s.	Goldsboro	99	50	100.0	20.6	5.0	Frt.	6		1901	Washington, N. C	Newbern, N. C.
206393		Ga. s.	Goldsboro	6	6	33.0	9.1	2.8	Msc.	1	16	1909	Morehead City, N. C	Beaufort, N. C.
86614		Ga. s.	Goldy Budd	15	13	50.0	14.8	4.5	Pas.	2		1902	Atlantic City, N. J	Somers Point, N. J.
204800	K. W. L. P.	St. s.	GOLIAH ⊙	414	221	134.9	27.1	15.2	Tow.	15	500	1907	Camden, N. J	Seattle, Wash.
203868		Ga. s.	Good Boy	10	7	37.6	11.5	3.4	Msc.	4	9	1907	Ballard, Wash	Do.

[1] Formerly st. y. Fauzene. [2] Formerly st. s. J. J. Driscoll. [3] Formerly st. y. Maspeth. [4] Formerly st. s. Medina.

Merchant STEAM Vessels of the United States—Continued.

Official No.	Signal letters.	Rig.	Name of vessel.	Gross tonnage.	Net tonnage.	Length.	Breadth.	Depth.	Service.	Crew.	Indicated horsepower.	When built.	Where built.	Home port (where permanent document issues).
						Feet.	Feet.	Feet.						
86532		*Ga. p.	Good Luck	7	7	41.0	10.0	2.6	Msc.	1		1900	Moscow, Ohio	Cincinnati, Ohio.
206893		Ga. s.	Good Luck	6	6	25.1	11.8	3.8	Fsh.	1		1909	Osterville, Mass	Chatham, Mass.
209340		Ga. s.	Good News	13	9	32.8	10.4	4.2	Pas.	2	24	1908	Chicago, Ill	Memphis, Tenn.
85804		Ga. s.	Good Templar	10	9	40.0	14.0	3.0	Frt.	1		1883	Norfolk County, Va	Norfolk, Va.
206616		St. s.	Goodwin No. 14	143	97	85.3	26.0	10.0	Tow.	6	140	1909	Tottenville, N. Y	New York, N. Y.
86328		*St. p.	†Gopher	98	50	84.5	22.6	4.5	Frt.	7	100	1895	Jacksonville, Fla	Philadelphia, Pa.
210149		Ga. s.	Gorden	34	30	55.5	17.6	4.5	Fsh.	12	37	1912	Williston, N. C	Beaufort, N. C.
85722		St. s.	Gorden Rowe	108	79	82.7	18.0	6.0	Oys.	6		1882	New Haven, Conn	New Haven, Conn.
202532		*St. p.	Gordon Fawcett	45	45	90.0	18.0	3.8	Tow.	7		1905	Kenmare, N. Dak	Pembina, N. Dak.
86055	K. G. L. R.	Ga. y.	Gorilla	20	19	45.9	14.5	7.8	Yct.	3		1889	Brooklyn, N. Y	Marblehead, Mass.
208540		Ga. s.	Gorilla	11	10	30.6	9.0	3.5	Fsh.	2	12	1902	Manitowoc, Wis	Milwaukee, Wis.
201685		St. s.	GOSHEN	1,459	992	205.5	43.5	16.4	Fer.	8	1,900	1905	Wilmington, Del	New York, N. Y.
203183	K. V. L. Q.	St. s.	Gosnold	181	99	103.0	24.3	9.4	Pas.	5		1906	Noank, Conn	New Bedford, Mass.
209047		Ga. s.	Gosome	7	6	34.2	13.0	3.0	Fsh.	1	25	1911	Sayville, N. Y	Patchogue, N. Y.
206158		Ga. s.	Gospel Ship Joseph	14	14	37.0	13.0	3.0	Msc.	0	12	1909	Wit, N. C	Beaufort, N. C.
204206		Ga. s.	Gotland	8	7	28.7	8.6	4.0	Fsh.	2		1906	Manitowoc, Wis	Grand Haven, Mich.
33972		St. p.	[1] *Gouldsboro*	469	469	206.0	52.4	9.0	Fer.	9	1,400	1863	St. Louis, Mo	New York, N. Y.
203024		Ga. s.	Governor	32	22	52.7	17.4	5.2	Oys.	4	50	1906	Stratford, Conn	Bridgeport, Conn.
204314	K. W. F. N.	St. s.	GOVERNOR ⊙	5,250	2,401	391.9	48.2	19.7	Pas.	140	5,000	1907	Camden, N. J	New York, N. Y.
206210		Ga. s.	Governor	14	10	41.4	11.9	4.9	Pas.	0	50	1909	Tacoma, Wash	Pt. Townsend, Wash.
86215		St. s.	Gov. Bodwell	140	70	101.7	19.2	7.8	Pas.	9	255	1892	Rockland, Me	Rockland, Me.
203584	K. V. Q. J.	‡St. s.	GOVERNOR COBB ⊙	2,522	1,556	289.1	54.0	18.0	Pas.	84		1906	Chester, Pa	Boston, Mass.
86483	K. P. L. G.	St. s.	GOVERNOR DINGLEY ⊙	3,826	2,856	298.9	60.8	17.8	Pas.	55	2,500	1899	do	Do.
136819		St. s.	[2] Gov. Douglas	40	23	56.6	16.4	6.4	Pas.	6		1900	Essex, Mass	Rockland, Me.
86245		St. s.	Gov. Flower	103	51	88.0	19.0	9.0	Tow.	8	175	1893	Perth Amboy, N. J	Perth Amboy, N. J.
85526		St. s.	[3] Gov. Irwin	82	56	77.0	18.6	10.4	Tow.	4	250	1878	San Francisco, Cal	San Francisco, Cal.
207162		St. s.	Gov. Markham	79	54	81.8	19.0	9.1	Tow.	4	250	1892	do	Do.
86554		Ga. s.	Governor M. B. M	14	10	48.0	15.2	4.0	Oys.	1		1901	do	Do.
200440		St. s.	GOVERNOR PENNYPACKER.	132	89	84.8	20.0	10.0	Msc.	7	500	1903	Philadelphia, Pa	Philadelphia, Pa.
207961		St. s.	Governor Russell	713	485	160.5	37.9	13.9	Fer.	6	700	1898	Boston, Mass	Boston, Mass.
202143		St. p.	Gov. Winthrop	485	389	134.9	30.0	11.5	Fer.	11		1905	Noank, Conn	New London, Conn.
25973		St. s.	[4] Gowanda	130	103	95.4	19.6	8.8	Cnl.	3	100	1880	Ithaca, N. Y	New York, N. Y.
85656		St. s.	Gowanus	10	5	36.9	10.7	5.3	Tow.	2		1881	Brooklyn, N. Y	Do.
204339		St. s.	GOWANUS	862	586	182.3	45.0	16.6	Fer.	11	1,900	1907	Wilmington, Del	Do.
7058		St. s.	[5] Grace	57	39	70.2	17.5	7.9	Tow.	7		1862	Baltimore, Md	Baltimore, Md.
86192		St. s.	Grace	13	7	48.5	12.3	4.8	Fsh.	4		1892	Buffalo, N. Y	Cleveland, Ohio.
86218		Ga. s.	Grace	13	7	50.5	13.7	3.4	Oys.	1		1892	Fairmont, Md	Newport News, Va.
86379		Ga. s.	Grace	7	6	29.8	10.9	5.8	Fsh.	1		1896	Friendship, Me	Machias, Me.
100616	K. N. T. F.	Ga. y.	[6] GRACE	59	53	74.0	18.0	10.0	Yct.	5		1896	Boston, Mass	Stamford, Conn.
201270		*Ga. p.	Grace	16	8	55.0	14.5	2.5	Tow.	4		1904	New Orleans, La	New Orleans, La.
203662		Ga. s.	Grace	15	12	45.0	12.8	3.1	Frt.	2		1906	Crittenden, Va	Norfolk, Va.
206328		Ga. s.	Grace	9	6	39.8	11.0	3.6	Tow.	1	20	1908	Port Madison, Wash	Pt. Townsend, Wash.
206482		Ga. s.	Grace	9	8	32.9	8.4	3.4	Pas.	2	6	1908	Shelton, Conn	Bridgeport, Conn.
208971		Ga. s.	Grace	7	7	28.0	8.8	2.6	Fsh.	2	8	1901	Jackson Harbor, Wis	Milwaukee, Wis.
208994		Ga. s.	Grace	9	8	30.4	10.4	3.8	Pas.	1	20	1911	Brooklyn, N. Y	New York, N. Y.
96624	K. R. V. S.		[7] Grace II	129	126	108.5	25.2	11.0	Yct.	14		1902	Gloucester, Mass	Do.
86082		*St. p.	Grace Barton	194	160	100.0	26.0	6.5	Pas.	5	60	1890	San Francisco, Cal	San Francisco, Cal.
200781		Ga. s.	Grace D	11	7	37.4	9.6	3.4	Frt.	1		1903	Loring, Alaska	Ketchikan, Alaska.
210061		Ga. y.	Grace Darling	10	8	34.2	9.3	4.0	Pas.	0	23	1911	Detroit, Mich	Detroit, Mich.
10997		St. s.	Grace Dormer	65	48	70.9	17.5	5.7	Fer.	3		1868	Buffalo, N. Y	Port Huron, Mich.
200361		Ga. s.	Grace E	11	7	37.2	8.2	3.0	Pas.	2		1903	Seattle, Wash	Juneau, Alaska.
204327		Ga. s.	Grace E	9	9	37.0	9.5	4.8	Pas.	1	12	1907	New Haven, Conn	New Haven, Conn.
200305		Ga. s.	Grace Fordham	14	12	48.4	16.0	3.0	Oys.	5		1903	Greenport, N. Y	Greenport, N. Y.
205302		*Ga. p.	Grace G	12	8	50.8	12.0	2.0	Tow.	2	30	1908	Seattle, Wash	Pt. Townsend, Wash.
86277		Ga. s.	Grace Griffin	8	7	30.6	12.5	3.9	Fsh.	2		1894	Greenport, N. Y	Greenport, N. Y.
206581		Ga. s.	Grace H	8	5	30.5	9.2	2.2	Fsh.	1		1909	Albany Island, Mich	Marquette, Mich.
200237		Ga. s.	Grace J	24	17	52.5	14.9	5.0	Frt.	3	30	1903	Chicago, Ill	Duluth, Minn.
209107		Ga. s.	Grace M	12	11	31.7	9.3	3.5	Fsh.	3	20	1909	St. James, Mich	Grand Haven, Mich.
86086		St. s.	Grace Morgan	21	10	49.0	13.9	5.7	Fsh.	2		1890	Noank, Conn	Rockland, Me.
202058		Ga. s.	Grace R. IV	26	17	59.0	11.3	5.4	Tow.	2		1904	Bordentown, N. J	New York, N. Y.
203459		Ga. s.	Grace Stiles	6	6	30.3	11.4	3.0	Frt.	1		1906	Tuckerton, N. J	Tuckerton, N. J.
86475		St. s.	Grace Thurston	52	35	58.9	18.0	6.7	Tow.	5		1899	Everett, Wash	Pt. Townsend, Wash.
207311		*Ga. p.	Grace V	15	12	67.3	14.4	2.0	Tow.	1	16	1910	Willow Island, W. Va	Wheeling, W. Va.
203485		Ga. s.	Grace W	11	9	38.4	9.5	3.0	Pas.	0		1906	Frankfort, Mich	Grand Haven, Mich.
204774		Ga. s.	Grace W	15	13	39.0	11.0	4.6	Fsh.	4		1906	St. Joseph, Mich	Do.
207606		Ga. s.	Grace E. W	6	6	28.6	7.4	2.9	Tow.	1	12	1910	Juneau, Alaska	Juneau, Alaska.
206869		Ga. s.	Grace M. Denton	18	12	42.3	15.5	5.3	Fsh.	2		1909	Baldwin, N. Y	Patchogue, N. Y.
201516		Ga. s.	Grace M. Wallace	12	12	45.2	13.5	2.8	Fsh.	10		1904	Morehead City, N. C	Beaufort, N. C.
207519		Ga. s.	Grace and Alice	31	19	52.6	17.5	5.9	Frt.	2	20	1910	Calais, Me	Calais, Me.
85441		Ga. s.	Gracie	12	11	38.0	14.0	4.0	Fsh.	1		1873	Boothbay, Me	Deer Isle, Me.
35750		Ga. s.	Gracie	14	9	42.0	13.0	5.0	Fsh.	4		1882	Beverly, Mass	Gloucester, Mass

[1] Formerly {a U. S. monitor Chickasaw. b barge Chickasaw.
[2] Formerly ga. s. Empress.
[3] Formerly st. s. Governor Irwin.
[4] Formerly st. c. bt. Venus.
[5] Formerly st. s. Emma.
[6] Formerly sch. y. {a Ingoma. b Esperanza.
[7] Formerly {a sch. y. Hoosier. b sch. y. Norseman. c ga. y. Hoosier.

† Composite.
‡ Turbine.

MERCHANT STEAM VESSELS OF THE UNITED STATES—Continued.

Official No.	Signal letters.	Rig.	Name of vessel.	Gross tonnage.	Net tonnage.	Length.	Breadth.	Depth.	Service.	Crew.	Indicated horsepower.	When built.	Where built.	Home port (where permanent document issues).
						Feet.	Feet.	Feet.						
85812	.....	Ga. s.	Gracie	7	6	28.6	11.6	2.8	Msc.	2	.....	1883	Greenport, N. Y	Greenport, N. Y.
85980	.....	Ga. s.	Gracie	5	5	22.1	10.6	3.5	Fsh.	1	.....	1872	Tisbury, Mass	Edgartown, Mass.
85988	.....	Ga. s.	Gracie	6	5	31.4	11.6	2.5	Pas.	1	.....	1880	Bayshore, N. Y	New York, N. Y.
86207	.....	Ga. s.	Gracie	9	8	34.3	12.2	5.3	Fsh.	2	.....	1892	Waldoboro, Me	New York, N. Y.
86252	.....	Ga. s.	Gracie	8	8	34.0	11.0	5.3	Fsh.	1	.....	1893	Brooksville, Me	Castine, Me.
207925	.....	Ga. s.	Gracie	6	5	44.4	10.8	2.4	Pas.	1	50	1909	Pecan Island, La	Brashear, La.
85947	.....	Ga. s.	Gracie B	8	6	44.4	11.1	2.9	Oys.	1	.....	1886	Cold Spring, N. Y	Cape Charles, Va.
85933	.....	Ga. s.	Gracie G	6	5	31.1	12.1	5.5	Frt.	2	.....	1886	Eastport, Me	Eastport, Me.
86661	.....	Ga. s.	Gracie Holmes	12	10	34.8	15.7	4.8	Frt.	2	.....	1903	Charleston, S. C	Charleston, S. C.
206200	.....	Ga. s.	Gracie L	14	9	41.2	11.7	4.7	Pas.	1	25	1909	Blyn, Wash	Pt. Townsend, Wash.
208676	.....	Ga. s.	Gracie L	14	12	51.3	12.8	5.0	Frt.	3	20	1911	Georgetown, S. C	Georgetown, S. C.
86062	.....	Ga. s.	Gracie Leonard	10	6	41.7	14.8	3.2	Msc.	2	.....	1889	Cambridge, Md	Annapolis, Md.
85853	.....	Ga. s.	Gracie Parks	8	8	32.0	14.4	3.4	Msc.	1	.....	1884	Patchogue, N. Y	Greenport, N. Y.
85464	.....	Ga. s.	Gracie Phillips	20	19	42.2	15.4	6.5	Fsh.	1	.....	1876	Noank, Conn	Stonington, Conn.
85630	.....	Ga. s.	Gracie Smith	12	12	39.3	12.5	4.7	Fsh.	4	.....	1880	Kennebunk, Me	New Bedford, Mass.
86132	.....	Ga. s.	Gracie E. Freeman	12	12	39.0	15.0	5.0	Fsh.	4	.....	1890	Essex, Mass	Gloucester, Mass.
86015	.....	Ga. s.	Gracie and Emily	9	7	33.5	14.4	3.8	Msc.	1	.....	1888	Patchogue, N. Y	Patchogue, N. Y.
86451	.....	*St. p.	Grady	78	78	130.0	22.0	3.1	Tow.	9	.....	1898	Kingston, Tenn	Chattanooga, Tenn.
201241	.....	*St. p.	Grady	68	68	95.0	20.0	3.4	Tow.	8	.....	1904	Franklin, La	Brashear, La.
206149	.....	St. s.	GRAEME STEWART	309	30	104.0	28.2	16.0	Frt.	11	1,320	1908	Manitowoc, Wis	Chicago, Ill.
207485	.....	Ga. y.	Graham	16	14	49.6	10.4	5.0	Yct.	1	25	1909	Nyack, N. Y	New York, N. Y.
209163	.....	St. s.	[1] Graham	40	11	66.4	16.2	7.4	Tow.	3	100	1891	Benton Harbor, Mich	Chicago, Ill.
202513	.....	*St. p.	Grand	124	116	136.3	32.3	5.0	Pas.	20	225	1905	Grand Rapids, Mich	Memphis, Tenn.
200340	.....	*St. p.	Grand Caillou	56	56	72.6	13.5	4.5	Tow.	5	.....	1903	Ashland, La	Brashear, La
208742	.....	Ga. s.	Grand Chain	6	6	37.7	7.7	2.4	Pas.	1	.....	1911	Grand Chain, Ill	Cairo, Ill.
86332	.....	*St. p.	Grand Forks	99	99	123.0	26.5	4.1	Pas.	15	171	1895	Grand Forks, N. Dak	Pembina, N. Dak.
200007	.....	St. s.	GRAND HAVEN	2,320	1,678	306.0	54.4	17.3	Pas.	35	4,000	1903	Toledo, Ohio	Milwaukee, Wis.
206509	.....	Ga. s.	Grand Island	5	5	35.2	9.1	3.5	Frt.	1	20	1905	West De Pere, Wis	Marquette, Mich.
207917	.....	St. s.	GRAND ISLAND	222	151	102.2	29.0	11.2	Fer.	4	250	1910	Buffalo, N. Y	Buffalo, N. Y.
86571	.....	*St. p.	Grand Isle	61	37	115.5	18.5	3.7	Pas.	17	.....	1899	Ashwood, La	New Orleans, La.
202705	.....	Ga. s.	Grand Rapids	14	10	53.0	13.2	3.9	Pas.	2	36	1905	Holly, Fla	Pensacola, Fla.
85541	.....	St. p.	Grand Republic	1,760	1,308	282.6	41.6	13.1	Pas.	26	1,800	1878	Brooklyn, N. Y	New York, N. Y.
86282	.....	St. s.	†Grandon	47	33	59.7	16.5	7.2	Pas.	3	26	1893	Toledo, Ohio	Sandusky, Ohio.
200338	.....	*Ga. p.	Grandpa	12	12	42.0	9.0	3.4	Pas.	2	.....	1903	Rock Island, Ill	Rock Island, Ill.
200763	.....	St. s.	Granite	29	20	51.6	16.0	6.3	Tow.	3	65	1904	Milford, Del	Philadelphia, Pa.
204196	.....	Ga. s.	Grant	14	10	47.2	12.3	4.5	Frt.	2	.....	1907	Seattle, Wash	Pt. Townsend, Wash.
126667	.....	St. s.	[2] Grantham I. Taggart	85	42	81.0	19.7	9.5	Tow.	6	.....	1890	Brooklyn, N. Y	Savannah, Ga.
86267	.....	St. s.	[3] GRANVILLE A. RICHARDSON.	2,237	1,790	265.6	40.6	25.0	Frt.	24	1,000	1893	Buffalo, N. Y	Buffalo, N. Y.
85096	.....	Ga. s.	Grape Shot	12	11	38.0	14.0	4.1	Frt.	2	.....	1870	Tappahannock, Va	Norfolk, Va.
85607	.....	St. s.	[4] *Gratitude*	214	156	133.8	20.0	7.0	Pas.	19	260	1880	Philadelphia, Pa	Baltimore, Md.
206371	.....	Ga. s.	Gratitude	15	11	47.0	15.1	3.0	Pas.	1	15	1911	Columbia, N. C	Norfolk, Va.
10689	.....	Ga. s.	Gray Eagle	12	11	35.7	15.3	4.2	Oys.	1	.....	1868	New Haven, Conn	Cold Spring, N. Y.
209644	.....	*St. p.	Gray Eagle	42	42	101.0	21.3	3.9	Frt.	6	96	1912	Knoxville, Tenn	Chattanooga, Tenn.
85444	.....	St. s.	Grayling	17	8	54.0	13.5	5.0	Tow.	3	.....	1876	Buffalo, N. Y	Marquette, Mich.
86044	.....	St. s.	Grayling	15	7	44.0	12.0	4.5	Tow.	2	.....	1889	West Bay City, Mich	Wilmington, N. C.
204522	.....	Ga. y.	†Grayling	41	28	80.5	12.5	6.0	Yct.	4	300	1907	New York, N. Y	New York, N. Y.
201271	K. T. H. D.	St. s.	[5] Graywood	915	607	195.0	39.2	16.7	Pas.	21	500	1904	Fairhaven, Cal	San Francisco, Cal.
204656	K. W. J. L.	St. s.	Grays Harbor	659	374	172.0	38.0	12.4	Frt.	18	500	1907	Aberdeen, Wash	Do.
209336	L. C. F. T.	St. s.	GRAYSON ⊙	2,551	1,992	247.0	43.7	29.3	Frt.	28	1,350	1911	Ecorse, Mich	Wilmington, Del.
210088	.....	Ga. y.	Great Eastern	16	11	39.0	11.9	3.0	Yct.	2	25	1909	Chicago, Ill	Chicago, Ill.
86491	K. P. S. F.	St. s.	GRECIAN ⊙	2,827	1,994	263.3	42.0	36.0	Pas.	38	2,820	1900	Wilmington, Del	Baltimore, Md.
206752	.....	*St. p.	Greendale	95	95	139.0	26.6	3.0	Pas.	17	200	1909	Point Pleasant, W. Va	Wheeling, W. Va.
107706	.....	Ga. y.	[6] Green Dragon	17	13	49.0	10.2	4.1	Yct.	3	.....	1901	Port Washington, N. Y	Erie, Pa.
200115	.....	St. p.	Greenland	294	294	204.4	31.9	5.4	Pas.	31	.....	1903	Marietta, Ohio	Wheeling, W. Va.
10495	.....	St. p.	Greenpoint	460	326	126.0	31.0	12.7	Fer.	6	400	1852	Williamsburg, N. Y	New York, N. Y.
22152	H. Q. N. M.	St. p.	[7] Greenport	1,413	1,266	244.2	35.2	12.8	Pas.	40	1,000	1866	New York, N. Y	Do.
86228	.....	St. s.	Greensborough	163	111	117.5	21.5	6.8	Frt.	5	.....	1892	Baltimore, Md	Wilmington, Del.
204644	.....	*Ga. p.	Greensburg	9	9	61.0	10.0	1.6	Frt.	1	10	1906	Burkesville, Ky	Louisville, Ky.
85764	.....	St. s.	Greenville	30	15	61.7	15.0	6.1	Tow.	4	.....	1883	Brooklyn, N. Y	New York, N. Y.
85584	.....	St. s.	Greenwich	125	72	96.5	21.5	6.4	Frt.	7	80	1879	Wilmington, Del	Newark, N. J.
203139	.....	St. s.	Greenwich	70	48	62.6	20.5	8.0	Tow.	7	150	1906	Tottenville, N. Y	New York, N. Y.
208659	.....	St. s.	GREENWICH	88	59	66.0	18.1	10.0	Tow.	7	500	1911	Camden, N. J	Philadelphia, Pa.
85921	K. D. J. L.	St. s.	Greenwood ⊙	195	144	114.0	31.0	9.0	Frt.	15	110	1886	San Francisco, Cal	San Francisco, Cal.
86445	.....	*St. p.	Greenwood	270	270	168.5	30.0	4.4	Pas.	24	235	1898	Parkersburg, W. Va	Wheeling, W. Va.
200372	.....	St. s.	Greta	7	5	39.1	10.3	4.1	Pas.	1	.....	1903	Poughkeepsie, N. Y	Albany, N. Y.
86052	.....	Ga. s.	Gretchen	10	10	39.3	13.7	3.4	Pas.	3	.....	1889	Peekskill, N. Y	New York, N. Y.
86170	K. L. F. V.	St. y.	Gretchen	58	40	90.0	13.0	8.0	Yct.	5	.....	1891	Poughkeepsie, N. Y	Philadelphia, Pa.
86437	K. N. Q. H.	Ga. y.	Gretchen	28	28	51.0	17.8	5.8	Yct.	4	.....	1898	Baltimore, Md	Baltimore, Md.
86646	.....	Ga. s.	Gretchen	11	7	42.0	12.0	3.0	Frt.	2	.....	1902	Belhaven, N. C	Elizabeth City, N. C.
207952	.....	Ga. s.	Gretchen	9	5	36.0	10.0	5.0	Pas.	1	20	1908	Norfolk, Va	Philadelphia, Pa.
208574	.....	Ga. s.	Gretchen	17	11	39.7	11.9	3.9	Tow.	2	50	1911	Middleburg, Fla	Jacksonville, Fla.

[1] Formerly Col. Graham.
[2] Formerly {a st. s. C. K. Buckley. b M. H. S. st. s. Charles Foster.
[3] Formerly st. s. George J. Gould.
[4] Formerly st. p. {a Gratitude. b Captain Miller.
[5] Formerly st. s. Harold Dollar.
[6] Formerly ga. y. Augusta.
[7] Formerly st. p. {a Star of the East. b Sagadahoc.
† Composite.

Merchant STEAM Vessels of the United States—Continued.

Official No.	Signal letters.	Rig.	Name of vessel.	Gross tonnage.	Net tonnage.	Length.	Breadth.	Depth.	Service.	Crew.	Indicated horsepower.	When built.	Where built.	Home port (where permanent document issues).
						Feet.	Feet.	Feet.						
200121	.....	*Ga. p.	Gretta A	53	38	74.0	16.8	3.8	Pas.	2	40	1903	Freeport, Cal	San Francisco, Cal.
205879	.....	Ga. y.	Grey Duck	46	28	71.1	13.4	6.3	Yct.	4	60	1908	Boston, Mass	Boston, Mass.
86204	.....	St. p.	Grey Eagle	555	555	250.0	40.0	5.5	Pas.	53	850	1892	Jeffersonville, Ind	St. Louis, Mo.
204691	.....	*St. p.	Grey Eagle	154	141	109.6	20.5	4.8	Pas.	8	.....	1907	Salem, Oreg	Portland, Oreg.
205016	.....	*Ga. p.	Grey Eagle	11	11	56.8	13.0	2.3	Tow.	2	20	1908	Catlettsburg, Ky	Cincinnati, Ohio.
111408	.....	St. s.	[1] Grey Fox	66	44	84.0	14.1	7.9	Pas.	9	.....	1902	New York, N. Y	Houston, Tex.
86238	.....	St. s.	Greyhound	40	27	64.5	16.0	7.0	Tow.	9	180	1872	Philadelphia, Pa	Baltimore, Md.
86100	.....	*St. p.	Greyhound	197	183	139.3	18.5	6.4	Pas.	9	311	1890	Portland, Oreg	Pt. Townsend, Wash.
86341	.....	Ga. s.	Greyhound	9	8	41.0	13.2	3.2	Msc.	1	.....	1894	Patchogue, N. Y	Patchogue, N. Y.
86468	.....	St. s.	Greyhound	9	6	60.0	7.0	3.0	Pas.	3	.....	1899	Louisville, Ky	Memphis, Tenn.
86621	.....	St. p.	Greyhound	1,392	748	276.0	38.0	15.0	Pas.	50	1,824	1902	Wyandotte, Mich	Detroit, Mich.
204882	.....	*Ga. p.	Greyhound	9	9	48.0	7.6	1.7	Frt.	2	.....	1908	Vincennes, Ind	Evansville, Ind.
205382	.....	Ga. s.	Greyhound	9	7	39.3	12.1	4.1	Pas.	2	16	1902	Newark, N. J	Newark, N. J.
205474	.....	Ga. s.	Greyhound	6	6	32.0	6.5	3.0	Pas.	1	16	1908	Lyons, Iowa	Duluth, Minn.
207147	.....	Ga. s.	Greyhound	12	12	50.0	11.4	6.4	Pas.	1	12	1902	Saunderstown, R. I	Providence, R. I.
207323	.....	Ga. s.	Greyhound	10	10	65.0	7.0	3.3	Pas.	2	90	1910	Rising Sun, Ind	Cincinnati, Ohio.
207595	.....	*St. p.	Greyhound	132	132	154.2	27.7	4.2	Pas.	15	350	1910	Point Pleasant, W. Va	Wheeling, W. Va.
10502	.....	St. s.	Greylock	87	59	79.5	21.7	6.4	Frt.	5	.....	1866	Port Richmond, N. Y	Perth Amboy, N. J.
86140	.....	St. s.	Griffin	1,879	1,526	266.0	38.2	19.6	Frt.	19	900	1891	Cleveland, Ohio	Duluth, Minn.
86473	.....	St. s.	Griffin	11	5	46.0	11.2	4.5	Tow.	2	.....	1899	Friday Harbor, Wash	Pt. Townsend, Wash.
107504	.....	St. s.	[2] Griswold	133	91	92.2	25.0	7.0	Pas.	10	200	1899	Albany, N. Y	Boston, Mass.
208840	.....	Ga. s.	Griswold	22	16	54.0	13.1	5.0	Pas.	2	90	1911	West Mystic, Conn	New London, Conn.
95960	.....	St. s.	[3] Grit	31	18	60.0	13.6	5.6	Tow.	3	.....	1888	City Island N. Y	Norfolk, Va.
209663	.....	Ga. s.	Grizzly	28	19	55.0	14.7	5.2	Fsh.	1	55	1912	Friday Harbor, Wash	Pt. Townsend, Wash.
209070	.....	Ga. s.	Grizzly Bear	7	6	28.4	9.2	3.5	Pas.	2	20	1911	St. Louis, Mo	St. Louis, Mo.
200243	.....	*Ga. p.	[4] Gros Ventre	97	97	122.0	28.0	3.4	Pas.	4	.....	1903	Chamberlain, S. Dak	Sioux City, Iowa.
85874	.....	St. s.	Grover Cleveland	136	80	117.1	27.7	7.1	Pas.	10	300	1884	New Orleans, La	New Orleans, La.
205618	.....	St. s.	Grover Cleveland	59	40	63.0	16.1	7.6	Pas.	19	150	1908	Buffalo, N. Y	Buffalo, N. Y.
85940	.....	Ga. s.	Growler	9	8	31.2	14.1	3.4	Msc.	1	.....	1886	Bayshore, N. Y	Patchogue, N. Y.
206014	.....	Ga. s.	Grubstake	14	8	38.0	11.6	3.6	Pas.	1	12	1908	Seattle, Wash	Pt. Townsend, Wash.
206508	.....	Ga. s.	Grubstake II	14	9	44.0	12.0	3.0	Fsh.	1	20	1909	.....do	Do.
130494	.....	St. s.	[5] Gryphon	28	19	82.4	9.6	7.0	Pas.	3	.....	1890	Poughkeepsie, N. Y	Albany, N. Y.
86581	K. R. C. N.	St. s.	Gualala	225	158	123.0	30.0	9.5	Frt.	16	200	1901	Alameda, Cal	San Francisco, Cal.
208031	.....	St. s.	Guardian	124	84	100.4	20.0	10.0	Pas.	11	500	1896	Boston, Mass	Boston, Mass.
86566	.....	St. s.	Guarina	80	54	76.0	21.7	6.7	Tow.	16	.....	1901	Brooklyn, N. Y	New York, N. Y.
86400	.....	Ga. s.	Guess	14	10	37.4	12.6	5.0	Oys.	3	.....	1898	Stratford, Conn	Bridgeport, Conn.
203067	.....	Ga. s.	Guess	6	5	31.3	11.2	3.3	Pas.	1	12	1894	Sandusky, Ohio	Sandusky, Ohio.
208833	.....	Ga. s.	Guess	8	7	31.2	10.4	3.9	Tow.	1	30	1911	Holland, Mich	Grand Haven, Mich.
106424	.....	St. s.	[6] Guide	166	139	100.0	23.6	5.1	Pas.	7	64	1885	Oswego, N. Y	Elizabeth City, N. C.
204934	.....	Ga. s.	Guide	13	9	37.6	10.3	4.4	Tow.	1	50	1900	San Francisco, Cal	San Francisco, Cal.
15362	.....	St. s.	[7] Guiding Star	29	14	61.0	13.3	5.5	Tow.	4	.....	1868	Philadelphia, Pa	New York, N. Y.
86490	.....	St. s.	Guiding Star	105	71	80.3	21.1	9.6	Pas.	6	225	1899	Noank, Conn	Do.
86427	.....	Ga. s.	Guilford	15	15	44.5	15.3	3.6	Frt.	2	.....	1896	Pocomoke City, Md	Norfolk, Va.
205901	K. W. S. P.	St. y.	[8] Guinevere	499	296	171.2	32.5	18.7	Yct.	33	750	1908	Boston, Mass	New York, N. Y.
206027	.....	Ga. s.	Gulon	6	6	33.0	8.8	2.8	Msc.	1	10	1909	Smyrna, N. C	Beaufort, N. C.
86656	K. S. F. W.	St. s.	Gulfport	224	152	102.0	24.0	11.7	Tow.	8	500	1903	Philadelphia, Pa	Gulfport, Miss.
86493	.....	St. s.	Gull	24	16	54.1	13.0	6.0	Fsh.	5	.....	1900	Lorain, Ohio	Cleveland, Ohio.
86236	.....	St. s.	Gunderson Bros	46	23	75.0	13.9	7.6	Fsh.	6	.....	1892	Sheboygan, Wis	Grand Haven, Mich.
86674	.....	*St. p.	Guntersville	204	204	140.0	28.0	4.0	Pas.	12	.....	1903	Jeffersonville, Ind	Nashville, Tenn.
85556	.....	Ga. s.	Gussie	12	10	39.5	13.7	3.3	Pas.	1	.....	1865	New York, N. Y	New York, N. Y.
157506	.....	St. s.	[9] Gussie Brown	119	86	84.5	22.5	6.1	Pas.	11	300	1898	San Francisco, Cal	Nome, Alaska.
86626	.....	Ga. s.	Gussie L	14	10	49.9	12.1	4.0	Fsh.	2	.....	1902	Fairhaven, Wash	Wrangell, Alaska.
202297	.....	Ga. s.	Gussie M	14	14	35.0	12.5	4.9	Msc.	1	25	1905	San Pedro, Cal	Los Angeles, Cal.
209008	.....	Ga. s.	Gussie M	11	8	39.0	11.1	4.3	Pas.	0	40	1911	San Francisco, Cal	San Francisco, Cal.
86114	.....	Ga. s.	Gussie B. Spalding	6	5	31.0	12.2	4.0	Frt.	1	.....	1890	Patchogue, N. Y	Patchogue, N. Y.
201922	.....	Ga. s.	Guy	12	9	57.5	10.6	2.2	Frt.	1	16	1905	Elizabeth City, N. C	Elizabeth City, N. C.
207897	.....	Ga. s.	Guy H	8	5	26.0	8.5	2.0	Pas.	1	10	1908	Cedarville, Mich	Marquette, Mich.
86539	.....	Ga. s.	Guyasuta	9	9	35.0	13.5	4.6	Fsh.	4	.....	1900	Atlantic City, N. J	Somers Point, N. J.
86575	.....	St. s.	Guy G. Major	174	118	96.7	28.3	9.9	Frt.	45	95	1901	Newburgh, N. Y	New York, N. Y.
86550	.....	Ga. s.	Guy R. Francis	11	8	33.2	11.4	5.7	Pas.	2	.....	1901	Bristol, Me	Boston, Mass.
206456	.....	Ga. s.	Gwa-go-li	12	11	36.8	10.4	4.0	Pas.	4	16	1903	West De Pere, Wis	Milwaukee, Wis.
204294	K. W. F. L.	St. s.	Gwalia	415	282	130.0	27.5	15.9	Tow.	13	900	1907	Philadelphia, Pa	Boston, Mass.
203834	.....	Ga. s.	Gwendolyn	15	10	44.7	10.3	4.8	Frt.	1	45	1903	Vallejo, Cal	San Francisco, Cal.
86617	.....	St. s.	Gwylan	43	29	56.5	17.3	6.0	Tow.	6	132	1902	Tacoma, Wash	Pt. Townsend, Wash.
86365	.....	St. s.	Gwynedd	115	78	88.2	19.0	10.2	Tow.	5	325	1896	Philadelphia, Pa	Philadelphia, Pa.
86216	K. M. R. G.	St. y.	Gyda	25	12	64.8	12.7	6.1	Yct.	3	.....	1892	Boston, Mass	Portland, Me.
209186	.....	*Ga. p.	Gypsey	10	8	42.0	9.6	2.6	Tow.	2	20	1911	Keokuk, Iowa	Burlington, Iowa.
204544	.....	Ga. s.	Gypsie No. 2	10	10	45.0	8.0	3.0	Pas.	3	24	1906	Cincinnati, Ohio	Paducah, Ky.
86037	.....	St. s.	Gypsum	81	40	76.0	22.5	8.3	Frt.	5	.....	1889	Perth Amboy, N. J	New York, N. Y.
86039	.....	St. s.	Gypsum	141	111	94.3	17.8	9.6	Cnl.	3	75	1889	Lockport, N. Y	Do.
203583	K. V. Q. H.	St. s.	Gypsum King	581	331	151.9	29.6	18.2	Tow.	19	1,100	1906	Port Richmond, N. Y	Do.
85848	.....	St. s.	Gypsy	57	45	82.7	16.5	7.0	Pas.	4	85	1884	Mystic River, Conn	Newport, R. I.
86404	.....	Ga. s.	Gypsy	10	7	41.2	15.4	3.2	Frt.	0	.....	1897	Fowl River, Ala	Galveston, Tex.
86526	.....	Ga. y.	Gypsy	20	12	48.6	14.0	5.4	Yct.	2	.....	1900	Atlantic City, N. J	Somers Point, N. J.

[1] Formerly st. y. Ridgemont.
[2] Formerly st. s. Alice May.
[3] Formerly st. s. Harlem.
[4] Formerly *ga. p. J. H. Keene.
[5] Formerly st. y. No. 12.
[6] Formerly st. y. Aida.
[7] Formerly st. s. La Fayette Markle.
[8] Formerly st. y. Visitor II.
[9] Formerly st. s. Dawson City.

MERCHANT STEAM VESSELS OF THE UNITED STATES—Continued.

Official No.	Signal letters.	Rig.	Name of vessel.	Gross tonnage.	Net tonnage.	Length.	Breadth.	Depth.	Service.	Crew.	Indicated horsepower.	When built.	Where built.	Home port (where permanent document issues).
						Feet.	Feet.	Feet.						
205572	.....	*Ga. p.	Gypsy	8	8	54.0	9.9	2.2	Pas.	1	10	1906	Barfield, Ark	Memphis, Tenn.
209108	.....	Ga. s.	Gypsy	68	61	62.0	15.8	6.2	Pas.	5	75	1911	Saugatuck, Mich	Grand Haven, Mich.
86668	.....	Ga. s.	Gypsy Maid	9	9	32.7	12.6	6.0	Fsh.	2	.....	1903	Monument Beach, Mass.	Nantucket, Mass.
209135	.....	*Ga. p.	Gypsy Queen	9	9	49.6	11.0	2.8	Frt.	1	25	1911	Evansville, Ind	Evansville, Ind.
			H.											
95226	.....	St. s.	H. Chapel	23	11	54.2	15.6	5.8	Tow.	2	.....	1873	Philadelphia, Pa	Portland, Me.
205145	.....	St. s.	H. DAHLKE	620	409	152.0	34.6	10.6	Msc.	9	450	1908	Manitowoc, Wis	Chicago, Ill.
96548	.....	St. s.	H. EWIG	62	42	70.5	16.5	8.7	Fsh.	6	.....	1901	Ferrysburg, Mich	Milwaukee, Wis.
100464	.....	St. s.	[1] H. H	36	36	82.8	15.2	4.0	Tow.	8	.....	1890	Evansville, Ind	Evansville, Ind.
96006	.....	St. s.	H. Houghten	210	151	126.0	27.0	8.2	Frt.	11	250	1889	West Bay City, Mich	Detroit, Mich.
204870	.....	*St. p.	H. J	15	15	45.7	14.7	3.0	Tow.	3	.....	1907	Plaquemine, La	Brashear, La.
130426	.....	St. s.	[2] H. A. Baxter	87	43	82.2	19.5	9.5	Tow.	6	.....	1889	Milford, Del	Mobile, Ala.
106555	.....	St. s.	[3] H. A. Campaigne	18	9	52.6	13.0	6.0	Tow.	3	.....	1888	Tonawanda, N. Y	Buffalo, N. Y.
207824	.....	Ga. s.	H. A. Deery	24	18	49.7	16.8	5.2	Frt.	2	25	1910	Charleston, S. C	Charleston, S. C.
96459	.....	St. s.	H. A. Meldrum	68	47	71.0	20.3	7.6	Tow.	4	.....	1899	Buffalo, N. Y	Buffalo, N. Y.
95017	.....	Ga. s.	H. A. Russell	11	9	38.5	13.2	5.5	Frt.	1	.....	1869	Rockland, Me	Lubec, Me.
209193	.....	*Ga. p.	H. A. Waddell	10	10	58.7	12.8	2.3	Tow.	1	40	1911	Gibson, La	Brashear, La.
96005	.....	St. s.	H. B. Abbott	56	28	65.0	16.6	9.4	Tow.	5	.....	1889	Buffalo, N. Y	Duluth, Minn.
207890	.....	Ga. s.	H. B. Burger, jr	14	14	46.0	11.0	4.8	Pas.	2	40	1910	Manitowoc, Wis	Marquette, Mich.
209479	.....	Ga. y.	H. B. D	13	12	39.0	9.8	4.5	Yct.	1	25	1908	Little Suamico, Wis	Milwaukee, Wis.
96663	.....	St. s.	H. B. HAWGOOD	4,655	3,386	414.0	50.0	28.0	Frt.	18	1,500	1903	Lorain, Ohio	Cleveland, Ohio.
207216	.....	Ga. s.	H. B. Jones	33	23	48.0	14.0	6.5	Fsh.	4	50	1910	Seattle, Wash	Pt. Townsend, Wash.
206030	.....	St. s.	H. B. KENNEDY	499	216	179.2	28.1	11.3	Pas.	15	2,000	1909	Portland, Oreg	Do.
96345	.....	St. s.	H. B. Moore, jr	52	35	60.0	18.1	7.5	Tow.	5	110	1896	Tottenville, N. Y	New York N. Y.
96477	.....	St. p.	H. B. PLANT	189	70	125.5	21.7	7.4	Pas.	14	440	1899	Jacksonville, Fla	Tampa, Fla.
96030	.....	St. s.	H. B. Rawson	54	37	71.0	17.6	7.0	Tow.	5	275	1889	Tottenville, N. Y	New York, N. Y.
96307	.....	*St. p.	H. C. Brockman	75	75	90.6	22.6	3.8	Tow.	10	.....	1895	Rock Island, Ill	Memphis, Tenn.
96672	.....	Ga. s.	H. C. Ellis	13	7	43.2	15.6	4.6	Oys.	2	.....	1903	Tottenville, N. Y	New Haven, Conn.
208684	.....	*Ga. p.	H. C. Givan	14	10	55.0	16.5	1.8	Fer.	2	8	1911	Bullrun, Tenn	Nashville, Tenn.
209154	.....	Ga. s.	H. C. Lowery	8	5	42.1	10.4	3.2	Frt.	2	15	1911	Tilghmans, Md	Baltimore, Md.
96485	.....	Ga. s.	H. C. Price	11	10	37.4	15.8	4.0	Frt.	1	.....	1900	Patchogue, N. Y	Bridgeport, Conn.
126376	K.D.M.B.	St. s.	[4] H. C. Rowe & Co	500	340	144.8	28.4	10.0	Oys.	12	500	1886	Port Jefferson, N. Y	New Haven, Conn.
201238	.....	St. p.	H. C. Scott	59	37	76.0	16.5	4.0	Tow.	4	30	1904	Omro, Wis	Milwaukee, Wis.
206012	.....	St. s.	H. C. Splane	34	23	47.6	15.5	6.7	Tow.	2	80	1909	Boston, Mass	Boston, Mass.
209384	.....	St. s.	H. C. Whiteman	70	70	115.4	21.0	4.4	Tow.	9	185	1908	Crescent, La	New Orleans, La.
207440	.....	St. s.	H. C. Wild	46	31	66.8	16.4	8.5	Tow.	4	300	1910	Chicago, Ill	Chicago, Ill.
95285	.....	St. s.	H. D. Coffinberry	778	509	191.4	33.5	13.4	Frt.	13	625	1874	East Saginaw, Mich	Cleveland, Ohio.
204258	.....	Ga. s.	H. D. Marks	14	9	44.0	14.8	3.1	Frt.	3	.....	1907	Apalachicola, Fla	Apalachicola, Fla.
96335	.....	St. s.	H. D. Mould	49	33	67.0	18.0	7.0	Tow.	4	.....	1896	Athens, N. Y	Albany, N. Y.
96223	.....	St. s.	H. E. Hamlin	43	21	71.1	17.7	6.3	Fsh.	18	.....	1893	Bath, Me	Newport, R. I.
208415	.....	Ga. s.	H. E. Molen	8	5	42.1	9.3	3.0	Pas.	1	20	1908	San Francisco, Cal	San Francisco, Cal.
209071	.....	*St. p.	H. E. Myrtle	47	47	104.1	19.6	3.2	Pas.	12	90	1911	Hermann, Mo	St. Louis, Mo.
96230	.....	St. s.	H. E. Runnels	889	629	178.0	35.0	13.2	Frt.	14	375	1893	Port Huron, Mich	Buffalo, N. Y.
96475	.....	*St. p.	H. E. Wright	583	536	182.1	37.6	6.5	Frt.	14	180	1899	Stockton, Cal	San Francisco, Cal.
95803	K.C.M.V.	St. s.	*H. F. Dimock*	2,625	1,786	271.8	41.6	19.2	Frt.	26	2,000	1884	Philadelphia, Pa	Boston, Mass.
96007	.....	Ga. s.	H. F. Hilderbrandt	5	5	28.7	12.9	3.3	Pas.	1	.....	1887	Patchogue, N. Y	Patchogue, N. Y.
95985	.....	St. s.	H. G. Brooks	20	14	57.7	14.0	5.8	Fsh.	3	.....	1888	Buffalo, N. Y	Toledo, Ohio.
96692	K.S.N.H.	St. s.	H. G. DALTON	1,614	919	255.0	41.0	18.0	Frt.	18	900	1903	West Superior, Wis	Duluth, Minn.
95168	.....	St. s.	*H. G. Tisdale*	81	40	94.0	18.3	8.7	Tow.	6	.....	1872	Philadelphia, Pa	Plattsburg, N. Y.
11999	.....	St. s.	H. H. Buhne	97	97	95.5	23.0	10.9	Tow.	5	.....	1869	San Francisco, Cal	Eureka, Cal.
95623	.....	St. s.	H. H. Newkirk	27	18	47.0	14.4	6.4	Tow.	3	.....	1880	Poughkeepsie, N. Y	New York, N. Y.
96423	.....	*St. p.	H. J. Corcoran	682	569	209.5	32.0	8.5	Frt.	40	500	1898	Stockton, Cal	San Francisco, Cal.
205332	.....	Ga. s.	H. J. Davis	45	32	65.6	17.6	4.6	Frt.	5	40	1908	Sebewaing, Mich	Port Huron, Mich.
96562	.....	St. s.	H. J. DORNBOS	44	30	63.6	15.0	7.8	Fsh.	5	.....	1901	Ferrysburg, Mich	Grand Haven, Mich.
202333	.....	Ga. s.	H. J. Richter	7	7	30.0	8.0	3.0	Msc.	1	10	1904	Metropolis, Ill	Paducah, Ky.
204066	.....	Ga. s.	H. L. Covington	12	11	39.4	13.0	3.3	Frt.	2	16	1906	Apalachicola, Fla	Apalachicola, Fla.
205972	.....	Ga. s.	H. L. Dickson	7	5	32.0	7.0	2.9	Pas.	1	12	1909	Memphis, Tenn	Memphis, Tenn.
208241	.....	Ga. s.	H. L. N	14	9	48.6	13.6	3.3	Frt.	1	.....	1910	Vanceboro, N. C	Newbern, N. C.
206282	.....	Ga. s.	H. M. Champion	13	11	46.4	11.0	4.2	Pas.	1	25	1909	Boston, Mass	Newport, R. I.
95868	.....	St. s.	H. M. Van Ells	28	19	55.4	13.0	5.9	Fsh.	4	.....	1885	Sheboygan, Wis	Port Huron, Mich.
96039	K.H.C.D.	St. s.	*H. M. Whitney*	2,706	1,790	271.8	43.0	19.2	Frt.	27	2,800	1890	Philadelphia, Pa	Boston, Mass.
15450	.....	St. s.	[5] H. N. Jex	420	301	169.4	26.5	10.3	Frt.	5	.....	1868	Cleveland, Ohio	Toledo, Ohio.
96575	.....	St. s.	H. O. Warren	26	17	51.0	10.6	5.6	Tow.	3	.....	1898	Oshkosh, Wis	Milwaukee, Wis.
96269	.....	St. s.	H. P. Bigelow	46	37	67.0	14.3	8.5	Pas.	3	.....	1893	Baldwinsville, N. Y	Ogdensburg, N. Y.
203980	.....	St. s.	H. P. MCINTOSH	6,765	5,371	520.0	54.0	26.2	Frt.	23	2,000	1907	West Bay City, Mich	Cleveland, Ohio.
204664	.....	St. s.	H. P. BOPE ⊙	5,750	4,422	540.0	56.0	30.0	Frt.	22	2,200	1907	Superior, Wis	Duluth, Minn.
208323	.....	*St. p.	H. S. Chamberlain	99	99	135.5	25.5	3.5	Tow.	10	250	1911	Jeffersonville, Ind	Chattanooga, Tenn.
95831	.....	St. s.	H. S. Lockwood	52	26	69.0	20.5	6.0	Oys.	6	.....	1884	South Norwalk, Conn	Bridgeport, Conn.
96193	.....	Ga. s.	H. S. Morgan	19	11	50.8	16.1	4.4	Frt.	2	.....	1892	Rockhall, Md	Newport News, Va.
95942	.....	St. s.	H. S. Nichols	65	32	75.0	18.5	8.1	Tow.	5	.....	1888	Athens, N. Y	Gloucester, Mass.
95836	K.D.C.L.	St. s.	H. S. Pickands	625	505	181.4	32.5	13.4	Pas.	13	500	1884	Grand Haven, Mich	Erie, Pa.
96136	.....	St. s.	*H. M. C. Smith*	98	49	81.5	19.5	8.6	Tow.	5	.....	1891	Camden, N. J	Jacksonville, Fla.
96029	.....	St. p.	Haarlaem	382	298	123.5	31.2	10.5	Fer.	5	348	1889	Greenpoint, N. Y	New York, N. Y.

[1] Formerly st. s. Ingleside.
[2] Formerly st. s. Nath'l P. Doane.
[3] Formerly st. s. Albert Little.
[4] Formerly st. s. {a City of Bridgeport. b Rosalie.
[5] Formerly st. s. {a Lawrence. b Frontenac.

MERCHANT STEAM VESSELS OF THE UNITED STATES—Continued.

Official No.	Signal letters.	Rig.	Name of vessel.	Gross tonnage.	Net tonnage.	Length.	Breadth.	Depth.	Service.	Crew.	Indicated horsepower.	When built.	Where built.	Home port (where permanent document issues).
						Feet.	Feet.	Feet.						
206753		Ga. s.	Haasey	8	6	35.0	10.0	4.6	Pas.	1	18	1909	Green Cove Springs, Fla.	Jacksonville, Fla.
11653		St. s.	Hackensack	124	88	90.0	22.5	7.8	Frt.	6	106	1863	Belleville, N. J.	Baltimore, Md.
95143		St. p.	Hackensack	917	757	215.0	50.0	12.3	Fer.	6	550	1871	Hoboken, N. J.	New York, N. Y.
96537		Ga. s.	Haddie Blanch	15	12	46.4	14.2	3.5	Frt.	3		1901	Southport, N. C.	Charleston, S. C.
204858	K. W. M. C.	Ga. y.	Haida	112	104	83.6	24.9	10.5	Yct.	13	150	1908	New York, N. Y.	Cincinnati, Ohio.
95811		St. s.	Haidee	17	9	46.2	14.0	5.1	Tow.	2		1884	Freeport, Me.	Machias, Me.
200706		St. s.	Hainesport,	67	46	72.0	18.4	8.0	Tow.	4	120	1904	Madison, Md.	Camden, N. J.
96517		Ga. s.	Hai	7	5	36.5	8.5	3.5	Frt.	1		1900	Rainier, Oreg.	Astoria, Oreg.
207724		Ga. s.	Halcina	11	8	49.0	9.6	3.2	Fsh.	1	20	1910	Seattle, Wash.	Port Townsend, Wash.
96128		Ga. s.	Halcyon	6	6	27.8	11.0	4.8	Msc.	2		1887	Newport, R. I.	Newport, R. I.
130230		St. s.	[1] Halcyon	52	39	100.0	13.0	6.5		7		1882	Poughkeepsie, N. Y.	New York, N.Y.
140095		St. s.	[2] Halcyon	89	44	109.3	16.5	8.0	Yct.	10		1875	Brooklyn, N. Y.	Do.
203973	K. W. B. F.	St. y.	HALCYON	161	109	125.5	18.3	11.1	Yct.	12		1907	New York, N. Y.	Detroit, Mich.
205967		Ga. s.	Halcyon	32	22	64.5	15.4	5.9	Pas.	1	75	1908	Dockton, Wash.	Pt. Townsend, Wash.
206488		Ga. s.	Halcyon	12	8	38.6	10.0	3.9	Pas.	1		1906	Toledo, Ohio.	Toledo, Ohio.
207419		Ga. y.	Halcyon	18	16	44.0	11.2	4.6	Yct.	2	50	1910	New York, N. Y.	Hartford, Conn.
96682		Ga. s.	Halcyone	10	10	44.0	12.8	2.7	Msc.	1		1903	Morehead City, N. C.	Beaufort, N. C.
96583		*St. p.	Hale	53	47	94.6	20.4	3.4	Pas.	10		1901	Harvey, La.	New Orleans, La.
3713		Ga. y.	[3] Half Moon	18	15	48.0	13.5	6.8	Yct.	3		1897	East Boothbay, Me.	New York, N. Y.
209835	L. C. J. P.	Ga. y.	Half Moon	18	18	40.0	11.0	5.8	Yct.	1	25	1912	East Greenwich, R. I.	Providence, R. I.
208164		Ga. s.	Halifax	14	13	43.5	13.1	3.0	Pas.	1	20	1910	Daytona, Fla.	Key West, Fla.
207911		Ga. s.	Haliotis	9	6	35.8	8.6	3.8	Pas.	1	15	1910	Holly Beach, N. J.	Somers Point, N. J.
96450		Ga. s.	Halka	10	10	34.0	11.8	5.7	Fsh.	1		1899	Cushing, Me.	St. George, Me.
208237		Ga. s.	Halley's	12	8	38.0	10.7	4.0	Fsh.	1	8	1910	Wrangell, Alaska	Warngell, Alaska.
96148		St. s.	HAMBURG	1,266	833	219.2	40.2	16.7	Fer.	8	750	1891	Newburgh, N. Y.	New York, N. Y.
200449		St. s.	[4] Hamburg-American Line No. 2.	52	35	60.0	17.8	7.6	Tow.	5		1903	Tottenville, N. Y.	Do.
11456		St. p.	Hamilton	584	391	153.2	33.0	11.9	Fer.	6	325	1862	Brooklyn, N. Y.	Do.
95829		St. s.	*Hamilton*	341	300	131.1	25.2	6.6	Pas.	8	90	1884	Wilmington, Del.	Elizabeth City, N. C.
96439	K. N. W. T.	St. s.	HAMILTON ⊙	3,723	2,430	351.8	42.0	17.0	Pas.	65	3,500	1899	Chester, Pa.	New York, N. Y.
200582		St. s.	Hamilton	64	43	74.0	17.2	8.2	Tow.	9	200	1904	Baltimore, Md.	Baltimore, Md.
203164		Ga. s.	Hamilton	10	5	51.0	11.0	4.1	Oys.	2	10	1906	Tappahannock, Va.	Tappahannock, Va.
96171		St. s.	Hamilton A. Mathes	48	24	62.0	17.8	7.3	Tow.	4		1892	Boston, Mass.	Boston, Mass.
203719		St. s.	HAMMONTON	764	519	141.0	38.1	13.2	Fer.	6	1,000	1906	Camden, N. J.	Camden, N. J.
200327		Ga. s.	[5] Hampton	28	21	55.4	16.8	4.6	Oys.	2	30	1903	Stratford, Conn.	Greenport, N. Y.
202061		St. s.	[6] Hampton	48	17	63.0	19.3	8.2	Tow.	6	150	1905	Turkey Island, Va.	Philadelphia, Pa.
96321		St. s.	HAMPTON ROADS	450	268	150.0	25.0	12.0	Pas.	12	750	1896	Wilmington, Del.	New York, N. Y.
96538	K. Q. N. W.	St. s.	Hanalei ⊙	666	502	174.5	36.0	13.0	Pas.	28	423	1901	Alameda, Cal.	Los Angeles, Cal.
96687		Ga. s.	Handy	12	10	40.0	13.7	4.0	Fsh.	2		1901	Menominee, Mich.	Port Huron, Mich.
209365		Ga. y.	Handy Boy	11	10	25.5	10.2	3.5	Yct.	0	10	1911	Sandusky, Ohio.	Sandusky, Ohio.
207980		Ga. s.	Hanna	17	11	41.7	12.5	5.6	Fsh.	4	30	1910	Seattle, Wash.	Pt. Townsend, Wash.
96428		*St. p.	Hannah	1,130	568	222.8	42.0	6.2	Pas.	50	1,000	1898	Unalaska, Alaska.	St. Michael, Alaska.
96008		Ga. s.	Hannah B.	5	5	25.5	11.5	4.0	Msc.	1		1883	Hyannis, Mass.	Newport, R. I.
208772		Ga. s.	Hannah B.	10	9	27.9	8.3	3.3	Fsh.	3	7	1903	Northport, Mich.	Grand Haven, Mich.
206617		Ga. s.	Hannah T.	9	7	28.0	9.3	3.4	Fsh.	1	12	1907	Muskegon, Mich.	Do.
96542		St. s.	Hannah A. Lennen	136	88	125.0	22.0	9.0	Fsh.	23		1901	Pocomoke City, Md.	Cape Charles, Va.
202644		*Ga. p.	Hanover	37	37	68.0	14.3	3.0	Pas.	6		1905	Madison, Ind.	Louisville, Ky.
95765		St. s.	Hanson H. Keys	28	14	59.5	14.5	6.3	Pas.	5		1883	Baltimore, Md.	Baltimore, Md.
202666		St. y.	Happy Days	43	40	65.0	12.8	3.8	Yct.	5		1905	Croton, N. Y.	Georgetown, S. C.
202244		St. s.	Happy Home	14	9	42.5	14.0	3.6	Tow.	2		1905	Raber, Mich.	Marquette, Mich.
95000		St. s.	*Harbinger*	54	39	105.2	19.6	4.2	Pas.	4		1869	Baltimore, Md.	Elizabeth City, N. C.
96127		St. s.	Harbor	50	25	64.0	17.0	7.8	Tow.	4	150	1891	Philadelphia, Pa.	Philadelphia, Pa.
96652		*St. p.	Harbor Belle	179	117	98.8	20.5	4.5	Pas.	6		1902	Aberdeen, Wash.	Pt. Townsend, Wash.
207397		*St. p.	Harbor Queen	126	70	86.2	20.9	4.8	Frt.	3	125	1910	do.	Do.
95456		*St. p.	Hard Cash	248	248	170.0	35.0	5.0	Pas.	16	290	1876	Pittsburgh, Pa.	Mobile, Ala.
204176		Ga. s.	Harder	12	8	36.2	10.9	3.6	Frt.	2		1907	Ballard, Wash.	Pt. Townsend, Wash.
130854		*St. p.	[7] Hardwood	80	80	102.0	23.0	4.0	Pas.	17		1900	Lyons, Iowa	Evansville, Ind.
86415		St. s.	[8] Hardy	429	289	158.5	34.0	11.4	Pas.	18		1898	San Francisco, Cal.	San Francisco, Cal.
135496		St. s.	[9] *Harford*	59	29	73.5	18.0	7.6	Tow.	5		1881	Camden, N. J.	Philadelphia, Pa.
106720		St. s.	[10] Harlem	26	13	43.0	13.5	6.5	Tow.	2		1890	Buffalo, N. Y.	Buffalo, N. Y.
96019		St. s.	Harlem River	28	17	53.9	13.2	5.8	Pas.	4		1889	Brooklyn, N. Y.	New York, N. Y.
96167		St. s.	Harlem River No. 1	50	30	64.3	16.2	6.8	Pas.	3		1892	New York, N.Y.	Do.
96352		St. s.	Harlem River No. 2	49	33	62.6	16.7	7.4	Pas.	4		1896	do.	Do.
96540		St. s.	Harlem River No. 3	63	43	67.3	16.5	7.8	Pas.	4		1901	do.	Do.
140490		St. s.	[11] Harlem River No. 4	57	39	65.6	17.4	7.7	Tow.	3		1881	Lyndhurst, N. J.	Do.
150537		St. s.	[12] Harlow	575	482	193.7	35.0	10.6	Frt.	10	536	1891	Green Bay, Wis.	Toledo, Ohio.
201633		Ga. s.	Harmanson	10	9	40.0	17.0	3.9	Msc.	1		1904	Pocomoke City, Md.	Cape Charles, Va.
201429		Ga. s.	Harmony	7	7	33.0	10.0	5.4	Fsh.	2		1901	Gouldsboro, Me.	Castine, Me.
95601		St. s.	Harold	34	17	58.7	15.7	6.5	Tow.	4		1877	Fall River, Mass.	Savannah, Ga.
95988	K. R. J. L.	St. s.	Harold	186	93	106.3	24.2	12.5	Tow.	9	600	1889	New London, Conn.	New London, Conn.
96295		St. s.	Harold	19	9	51.9	13.4	4.6	Tow.	2		1895	Brunswick, Me.	Portland, Me.
115830		St. s.	[13] Harold	15	7	41.3	12.2	6.0	Tow.	2		1882	Buffalo, N. Y.	Buffalo, N. Y.

[1] Formerly st. y. { a Naja. b Edith. c Eugenie.

[2] Formerly { a sch. Lookout. b U. S. Fish Commission sch. Alcyon.

[3] Formerly sch. y. Brynlys.

[4] Formerly st. s. Frank Steers.

[5] Formerly ga. s. Edw. F. Leeds.

[6] Formerly st. s. Mary Lee.

[7] Formerly *st. p. Neptune.

[8] Formerly st. s. Grace Dollar.

[9] Formerly st. s. Edwin D. Hartley.

[10] Formerly st. s. Adam Homer.

[11] Formerly st. s. Lyndhurst.

[12] Formerly st. s. Preston.

[13] Formerly st. s. Samuel M. Sloan.

MERCHANT STEAM VESSELS OF THE UNITED STATES—Continued.

Official No.	Signal letters.	Rig.	Name of vessel.	Gross tonnage.	Net tonnage.	Length.	Breadth.	Depth.	Service.	Crew.	Indicated horsepower.	When built.	Where built.	Home port (where permanent document issues).
						Feet.	Feet.	Feet.						
201926	.....	Ga. s.	Harold	13	8	40.3	13.6	5.3	Frt.	1	.....	1905	East Machias, Me	Lubec, Me.
203769	.....	Ga. s.	Harold	16	13	50.0	15.9	5.5	Fsh.	6	20	1906	Atlantic City, N. J	Somers Point, N. J.
205980	.....	Ga. s.	Harold	9	8	34.6	10.0	3.3	Fsh.	2	20	1904	Bay City, Mich	Grand Haven, Mich.
207870	.....	Ga. s.	Harold	11	10	30.0	8.8	3.6	Fsh.	2	14	1907	Sturgeon Bay, Wis	Do.
204450	.....	Ga. s.	Harold B	9	7	30.0	9.1	3.8	Fsh.	1	.....	1902	Ludington, Mich	Do.
206950	.....	St. s.	Harold B	11	7	39.0	11.0	5.0	Fsh.	1	17	1909	Camden, Me	Belfast, Me.
96677	.....	Ga. s.	Harold C	27	18	45.4	14.0	5.6	Tow.	3	.....	1903	Ballard, Wash	Pt. Townsend, Wash.
96529	.....	Ga. s.	Harold Clarke	11	5	43.0	14.7	3.0	Oys.	1	.....	1900	Belhaven, N. C	Newport News, Va.
96569	.....	St. s.	Harold J	33	21	64.0	16.0	7.2	Fsh.	8	.....	1901	Erie, Pa	Erie, Pa.
96081	.....	Ga. s.	Harold K	8	7	33.0	13.1	3.7	Fsh.	1	.....	1889	Patchogue, N. Y	Patchogue, N. Y.
206051	.....	*Ga. p.	Harold K	9	7	51.7	10.0	2.0	Tow.	3	25	1909	Big Bend, W. Va	Wheeling, W. Va.
209111	.....	Ga. s.	Harold K	13	7	41.7	12.6	4.5	Fsh.	1	24	1911	Lubec, Me	Lubec, Me.
96635	.....	St. s.	HAROLD B. NYE	4,310	3,365	380.0	50.0	28.0	Frt.	20	1,450	1902	Lorain, Ohio	Cleveland, Ohio.
203308	.....	Ga. s.	Harold and Clifford	9	6	39.4	12.6	7.0	Frt.	1	10	1906	Cushing, Me	Boston, Mass.
202923	.....	Ga. s.	Harp	14	11	43.9	13.3	3.2	Fsh.	6	.....	1906	Bridgeport, Conn	Greenport, N. Y.
96183	.....	Ga. y.	Harpoon	28	26	52.1	16.3	7.5	Yct.	3	.....	1891	Salem, Mass	New York, N. Y.
95550	.....	Ga. s.	Harrie M. Young	12	8	37.5	12.7	4.7	Fsh.	2	.....	1879	Kennebunk, Me	Gloucester, Mass.
96043	.....	Ga. s.	Harrie and Georgie	5	5	33.0	11.0	5.8	Fsh.	2	.....	1890	Friendship, Me	SW. Harbor, Me.
77080	.....	St. s.	[1] Harriet	28	17	51.7	13.2	5.5	Tow.	2	.....	1893	Rondout, N. Y	New York, N. Y.
80561	.....	St. s.	[2] Harriet	56	38	67.8	16.5	7.5	Tow.	6	297	1875	Boston, Mass	New London, Conn.
95577	.....	Ga. s.	Harriet	8	8	34.0	13.8	3.6	Fsh.	2	.....	1879	Islip, N. Y	SW. Harbor, Me.
96626	.....	*St. p.	Harriet	159	159	135.0	27.0	4.4	Drg.	7	.....	1902	Parkersburg, W. Va	Pittsburgh, Pa.
96629	.....	Ga. s.	Harriet	16	12	38.0	14.0	5.4	Frt.	1	.....	1902	Milford, Del	Norfolk, Va.
96689	.....	St. s.	HARRIET	55	29	63.0	18.0	7.6	Pas.	6	150	1903	Wilmington, Del	Wilmington, Del.
130694	.....	St. y.	[3] Harriet	30	20	58.0	12.9	5.4	Yct.	4	.....	1895	Middletown, Conn	Baltimore, Md.
200753	.....	Ga. s.	Harriet	9	6	29.6	13.2	4.0	Fsh.	2	.....	1904	Noank, Conn	Stonington, Conn.
203604	.....	*St. p.	Harriet	87	87	106.0	25.5	4.0	Tow.	5	175	1906	Wabasha, Minn	Rock Island, Ill.
204598	.....	Ga. s.	Harriet	9	6	34.0	10.2	2.2	Pas.	2	8	1901	Tuckerton, N. J	Somers Point, N. J.
208233	.....	Ga. y.	Harriet II	20	15	50.1	9.8	4.5	Yct.	2	35	1910	Alton, Ill	St. Louis, Mo.
203391	.....	St. s.	Harriet L	28	19	58.0	12.5	6.0	Fsh.	4	60	1906	Pensaukee, Wis	Milwaukee Wis.
96366	.....	St. s.	Harriet M	11	8	51.3	11.3	3.6	Fsh.	3	.....	1897	Chicago, Ill	Grand Haven, Mich.
204836	.....	Ga. s.	Harriet M	9	6	31.5	8.3	2.8	Fsh.	2	10	1904	Penngrove, N. J	Somers Point, N. J.
96685	.....	Ga. s.	Harriet A. Crie	14	9	37.7	10.7	4.7	Tow.	1	20	1903	South Boston, Mass	Castine, Me.
209426	.....	Ga. y.	Harriett	8	7	29.4	8.4	3.8	Yct.	2	18	1908	Green Bay, Wis	Milwaukee, Wis.
207594	.....	Ga. s.	Harrigan	7	5	31.0	9.0	3.0	Frt.	1	9	1910	La Conner, Wash	Pt. Townsend, Wash.
96608	.....	Ga. s.	Harrington	14	10	46.8	11.3	4.2	Frt.	1	.....	1902	Warrenton, Oreg	Astoria, Oreg.
95995	.....	Ga. s.	Harris Brothers	25	10	48.8	16.4	3.6	Frt.	2	.....	1889	Key West, Fla	Key West, Fla.
96505	.....	St. s.	HARRISBURG	225	93	88.0	22.0	12.2	Tow.	4	650	1900	Wilmington, Del	New York, N. Y.
96122	.....	St. s.	Harrold	19	10	49.3	13.8	6.0	Tow.	2	.....	1891	Jersey City, N. J	Do.
95509	.....	*St. p.	Harry	37	34	76.0	19.0	4.0	Tow.	5	.....	1878	Franklin, La	Brashear, La.
96187	.....	St. s.	Harry	49	32	73.5	17.8	7.8	Tow.	5	.....	1892	Rondout, N. Y	Albany, N. Y.
96437	.....	Ga. s.	Harry	10	7	42.0	9.0	3.4	Pas.	2	.....	1899	West Seattle, Wash	Pt. Townsend, Wash.
207555	.....	Ga. s.	Harry B. jr	14	10	41.1	14.0	4.3	Frt.	2	.....	1910	Croton on Hudson, N. Y.	New York, N. Y.
96390	.....	*St. p.	Harry Brown	604	381	205.0	42.0	5.3	Tow.	50	.....	1898	Pittsburgh, Pa	Pittsburgh, Pa.
202960	.....	St. s.	HARRY COULBY	6,495	4,939	549.0	56.1	32.0	Frt.	25	1,900	1906	Wyandotte, Mich	Oswego, N. Y.
96486	.....	St. s.	Harry Greenwood	27	18	67.0	14.3	5.7	Pas.	4	.....	1900	Scranton, Miss	Mobile, Ala.
208085	.....	*Ga. p.	Harry H	10	10	52.5	10.8	3.1	Tow.	1	20	1910	Tyrone, Ky	Cincinnati, Ohio.
96461	.....	Ga. s.	Harry J	8	5	30.3	11.2	3.8	Frt.	2	.....	1899	Bridgeport, N. J	Camden, N. J.
96302	.....	St. s.	Harry Lee	34	23	74.8	18.0	5.0	Pas.	6	.....	1894	St. Marys, Ga	Jacksonville, Fla.
127448	.....	*St. p.	[4] Harry Lee	200	200	168.2	34.0	5.3	Pas.	20	360	1900	Clarington, Ohio	New York, N. Y.
93008	K. P. Q. T.	St. s.	[5] *Harry Luckenbach*.... ⊙	2,798	1,799	299.9	40.0	24.5	Frt.	25	1,160	1881	W. Hartlepool, England.	Do.
96156	.....	*St. p.	Harry Lynds	27	27	64.0	18.0	3.0	Pas.	3	.....	1892	White Cloud, Kans	St. Joseph, Mo.
207574	.....	*Ga. p.	Harry Mc	11	11	55.0	10.0	2.5	Frt.	2	25	1910	Rome, Ind	Evansville, Ind.
95160	.....	Ga. s.	Harry Mortimer	12	12	37.0	15.0	4.0	Frt.	2	.....	1871	Bayshore, N. Y	Norfolk, Va.
126958	.....	St. s.	[6] Harry Nichols	40	27	54.2	15.2	7.9	Tow.	4	.....	1893	New Baltimore, N. Y	New York, N. Y.
96228	.....	*St. p.	Harry No. 2	48	48	93.0	16.5	3.2	Tow.	3	.....	1893	Pittsburgh, Pa	Pittsburgh, Pa.
201494	.....	Ga. s.	Harry P	9	7	41.0	14.3	3.0	Frt.	3	.....	1904	Slidell, La	New Orleans, La.
95873	.....	St. s.	*Harry Schaubel, jr*	34	17	57.0	14.0	6.6	Tow.	3	.....	1886	Philadelphia, Pa	Philadelphia, Pa.
203737	.....	*Ga. p.	Harry W	7	6	54.8	8.8	1.8	Pas.	1	.....	1906	Grantsville, W. Va	Wheeling, W. Va.
207361	.....	St. s.	HARRY YATES	6,077	4,927	504.0	56.0	26.0	Frt.	22	1,500	1910	St. Clair, Mich	Buffalo, N. Y.
205072	.....	St. s.	HARRY A. BEEWIND	6,634	4,927	532.0	58.3	32.0	Frt.	24	1,800	1908	Ecorse, Mich	Duluth, Minn.
96554	.....	St. p.	HARRY B. HOLLINS	1,019	642	180.5	37.3	14.2	Fer.	6	700	1901	Newburgh, N. Y	New York, N. Y.
95721	.....	Ga. s.	Harry C. Brown	18	11	58.6	15.8	4.4	Oys.	2	.....	1882	Crisfield, Md	Cape Charles, Va.
96394	.....	St. s.	Harry C. Lydon	67	19	69.0	18.5	7.2	Tow.	8	.....	1898	Benton Harbor, Mich	Chicago, Ill.
95711	.....	St. s.	Harry E. Packer	1,142	962	225.8	35.2	17.3	Frt.	15	550	1882	Cleveland, Ohio	Buffalo, N. Y.
96311	.....	St. s.	Harry H. Boyd	36	24	68.5	15.0	7.2	Fsh.	10	.....	1895	Buffalo, N. Y	Niagara Falls, N. Y.
96163	.....	St. s.	*Harry M. Wall*	60	30	65.4	16.6	7.7	Tow.	4	.....	1892	Philadelphia, Pa	Philadelphia, Pa.
110806	.....	*St. p.	[7] Harry P. Jones	146	119	116.0	22.0	4.6	Tow.	13	.....	1888	Pittsburgh, Pa	Pittsburgh, Pa.
145620	.....	St. s.	[8] Harry R. Wheeler	49	24	63.8	17.3	7.6	Tow.	5	.....	1892	Jersey City, N. J	New York, N. Y.
95735	.....	St. s.	Harsimus	112	56	85.0	20.5	9.8	Tow.	4	200	1882	South Amboy, N. J	Do.
96472	.....	St. s.	HARTFORD	1,488	1,012	243.3	45.7	12.5	Pas.	67	1,000	1899	Baltimore, Md	Hartford, Conn.
206176	.....	*Ga. p.	Hartford	12	12	51.0	10.8	2.0	Pas.	6	20	1909	Hartford, Ky	Evansville, Ind.
106913	.....	*St. p.	[9] Harth	57	57	109.4	20.0	3.2	Tow.	5	.....	1892	Malden, W. Va	Paducah, Ky.

[1] Formerly st. s. James J. Sweeney.
[2] Formerly st. s. William Woolley.
[3] Formerly st. y. Nannah.
[4] Formerly *st. p. City of Wheeling.
[5] Formerly st. s. { a British, Surrey. b British, Michigan. c Norwegian, Michigan. d American, Michigan.
[6] Formerly st. s. C. D. Meneely.
[7] Formerly *st. p. R. M. Blackburn.
[8] Formerly st. s. Theresa Verdon.
[9] Formerly *st. p. { a Alex Martin. b Uncle Sam.

MERCHANT STEAM VESSELS OF THE UNITED STATES—Continued.

Official No.	Signal letters.	Rig.	Name of vessel.	Gross tonnage.	Net tonnage.	Length.	Breadth.	Depth.	Service.	Crew.	Indicated horsepower.	When built.	Where built.	Home port (where permanent document issues).
						Feet.	Feet.	Feet.						
208000	.....	St. s.	Harts Island	66	45	66.7	17.0	7.4	Pas.	6	175	1910	West New Brighton, N. Y.	New York, N. Y.
96507	.....	St. s.	HARVARD	5,054	4,061	461.0	50.2	29.5	Frt.	25	1,800	1900	Wyandotte, Mich	Duluth, Minn.
204372	K.W.G.D.	†St. s.	HARVARD ⊙	3,737	2,317	376.0	61.3	20.2	Pas.	135	10,000	1906	Chester, Pa	New York, N. Y.
204745	.....	St. s.	HARVARD	75	51	71.6	17.0	8.0	Tow.	6	.....	1907	Buffalo, N. Y	Buffalo, N. Y.
107575	.....	Ga. s.	[1] Harvest	23	21	46.5	11.0	5.4	Tow.	2	.....	1900	South Boston, Mass	Bristol, R. I.
96489	.....	*St. p.	Harvest Queen	585	511	187.0	39.8	9.0	Pas.	28	.....	1900	Portland, Oreg	Portland, Oreg.
208358	.....	Ga. s.	HARVESTER	106	105	82.0	24.0	5.6	Frt.	2	100	1910	Manitowoc, Wis	Chicago, Ill.
205263	.....	Ga. s.	Harvey	8	7	40.0	9.8	3.7	Pas.	1	30	1908	Chicago, Ill	Do.
208243	.....	St. s.	HARVEY	81	55	70.6	16.2	8.5	Fsh.	5	200	1910	Ferrysburg, Mich	Milwaukee, Wis.
206428	.....	Ga. s.	Harvey A	11	7	36.0	11.6	5.8	Fsh.	1	7	1909	Friendship, Me	Vinalhaven, Me.
200915	.....	Ga. s.	Harvey E	11	7	34.2	9.1	3.1	Tow.	1	.....	1904	Bellingham, Wash	Pt. Townsend, Wash.
208142	.....	Ga. s.	Harvey G	14	12	35.6	10.6	4.0	Fsh.	1	24	1903	Manitowoc, Wis	Grand Haven, Mich.
96249	.....	St. s.	Harvey Watson	23	15	56.6	13.9	6.2	Pas.	2	.....	1893	Saugatuck, Mich	Chicago, Ill.
96399	.....	St. s.	HARVEY D. GOULDER	156	78	78.8	23.3	11.6	Tow.	6	.....	1898	Buffalo, N. Y	Cleveland, Ohio.
202977	.....	St. s.	HARVEY D. GOULDER	6,617	5,219	525.0	55.0	31.0	Frt.	18	1,760	1906	Lorain, Ohio	Duluth, Minn.
96261	.....	St. s.	HARVEY H. BROWN	2,673	1,874	351.1	40.8	21.6	Pas.	19	1,450	1894	Wyandotte, Mich	Detroit, Mich.
96166	.....	St. s.	Harvey J. Kendall	398	264	141.7	30.9	9.2	Frt.	10	375	1892	Marine City, Mich	Port Huron, Mich.
200719	.....	Ga. s.	Haskell	13	9	45.0	9.0	4.9	Tow.	2	.....	1900	Belle Isle, La	Mobile, Ala.
200775	.....	St. s.	Haskell	24	7	59.6	12.0	4.8	Tow.	7	.....	1904	Madisonville, La	New Orleans, La.
96440	.....	*St. p.	Hassalo	561	503	181.3	36.8	8.4	Pas.	28	.....	1899	Portland, Oreg	Portland, Oreg.
207708	.....	St. s.	‡Hassayampa	64	25	60.0	18.0	7.9	Tow.	3	.....	1910	Sault Ste. Marie, Mich	Duluth, Minn.
96334	.....	St. s.	Hatteras	276	207	131.3	21.2	8.5	Pas.	11	100	1896	Eddyville, N.Y	New York, N. Y.
96044	.....	St. s.	Hattie	22	11	51.0	13.9	5.7	Msc.	16	.....	1890	Noank, Conn	Newport, R. I.
96231	.....	Ga. s.	Hattie	9	6	36.9	9.3	4.8	Pas.	2	.....	1893	Bridgeport, Conn	Bridgeport, Conn.
96363	.....	Ga. s.	Hattie	9	6	40.2	9.3	3.5	Frt.	1	.....	1897	Warrenton, Oreg	Astoria, Oreg.
96458	.....	Ga. s.	Hattie	5	5	45.0	9.7	2.8	Msc.	3	.....	1899	St. Michaels, Md	Baltimore, Md.
206014	.....	*Ga. p.	Hattie	6	5	47.0	8.6	1.8	Tow.	2	8	1908	Hattie, W. Va	Wheeling, W. Va.
207846	.....	Ga. s.	Hattie	6	5	32.0	8.0	2.6	Pas.	2	16	1909	Georgetown, S. C	Georgetown, S. C.
95962	.....	Ga. s.	Hattie B	8	8	33.7	14.0	4.6	Fsh.	1	.....	1888	Hyannis, Mass	Hyannis, Mass.
203008	.....	*St. p.	Hattie B	59	37	50.4	14.2	3.4	Frt.	5	.....	1906	Seattle, Wash	Juneau, Alaska.
208383	.....	Ga. s.	Hattie B	15	10	46.9	13.7	4.5	Frt.	4	37	1911	Cowart, Va	Tappahannock, Va.
93353	.....	St. s.	[2] Hattie Bell	27	19	60.8	14.7	4.7	Oys.	3	.....	1902	Bridgeport, Conn	New York, N. Y.
95796	.....	*St. p.	Hattie Brown	58	58	120.0	20.3	3.1	Pas.	13	.....	1884	Belle Vernon, Pa	Cincinnati, Ohio.
96594	.....	Ga. s.	Hattie Creef	24	17	55.3	18.4	3.3	Pas.	3	.....	1901	Roanoke Island, N. C	Manteo, N. C.
96220	.....	*St. p.	Hattie Darling	14	14	60.0	14.0	3.6	Tow.	3	.....	1893	Rock Island, Ill	Rock Island, Ill.
96650	.....	Ga. s.	Hattie Frances	7	7	32.9	10.8	5.3	Fsh.	2	.....	1902	Deer Isle, Me	Southwest Harbor, Me.
95997	.....	St. s.	Hattie Gage	80	42	76.5	20.0	8.0	Tow.	9	90	1889	San Francisco, Cal	San Francisco, Cal.
95118	.....	Ga. s.	Hattie J	11	9	38.0	13.5	3.6	Fsh.	2	.....	1871	Smithville, N. Y	New York, N. Y.
96272	.....	Ga. s.	Hattie J	13	11	43.0	15.2	4.8	Msc.	1	.....	1894	New Haven, Conn	Bridgeport, Conn.
95760	.....	St. s.	Hattie Lloyd	34	28	68.0	12.3	4.4	Fer.	2	.....	1883	Duluth, Minn	Duluth, Minn.
208308	.....	*Ga. p.	Hattie M	7	7	52.5	10.6	1.9	Tow.	2	20	1910	Bybee, Ky	Louisville, Ky.
206996	.....	Ga. s.	Hattie Mc	10	6	46.0	8.4	3.0	Msc.	2	28	1908	Franklin, La	Brashear, La.
203240	.....	Ga. s.	Hattie Mae	10	7	37.0	10.6	3.0	Frt.	2	25	1906	Tampa, Fla	Tampa, Fla.
96246	.....	Ga. s.	Hattie S	14	12	39.4	13.4	3.5	Tow.	2	.....	1893	Millville, N. J	Newbern, N. C.
96375	.....	Ga. s.	Hattie S	5	5	27.6	11.9	3.0	Pas.	1	.....	1894	Amityville, N. Y	Patchogue, N. Y.
96438	.....	Ga. s.	Hattie T	14	9	44.7	14.8	4.7	Fsh.	3	.....	1899	Greenport, N. Y	Greenport, N. Y.
96038	.....	St. s.	Hattie Thomas	56	38	87.0	21.7	5.8	Frt.	4	.....	1890	New Haven, Conn	New York, N. Y.
95102	.....	Ga. s.	Hattie E. Hall	10	9	34.0	13.8	4.3	Fsh.	3	.....	1871	Groton, Conn	Greenport, N. Y.
96351	.....	Ga. s.	Hattie E. Lawry	12	9	36.0	12.6	6.0	Fsh.	1	.....	1896	Friendship, Me	Waldoboro, Me.
95880	.....	Ga. s.	Hattie F. Burcham	6	6	29.3	12.7	3.3	Oys.	1	.....	1886	Patchogue, N. Y	Patchogue, N. Y.
95862	.....	Ga. s.	Hattie L. Duncan	9	7	56.6	13.3	3.2	Frt.	2	.....	1885	Tilghmans Island, Md	Baltimore, Md.
95473	.....	Ga. s.	Hattie L. Negus	14	13	43.4	15.0	4.3	Pas.	1	.....	1877	Glenwood, N. Y	New York, N. Y.
95758	.....	Ga. s.	Hattie M. Bird	15	14	43.0	16.2	4.5	Oys.	2	.....	1883	Patchogue, N. Y	Stamford, Conn.
96694	K. S. N. M.	St. y.	HAUOLI	299	203	179.5	22.2	12.0	Yct.	24	2,000	1903	Brooklyn, N. Y	New York, N. Y.
203791	K. V. S. T.	St. s.	HAVANA ⊙	6,391	3,963	413.0	50.2	17.5	Pas.	138	5,000	1907	Philadelphia, Pa	Do.
8449	.....	St. s.	[3] Haven	930	632	175.6	34.7	10.4	Pas.	15	.....	1857	Brooklyn, N. Y	Do.
95852	.....	St. s.	*Haven Belle*	106	82	114.5	23.2	5.0	Pas.	21	79	1885	Philadelphia, Pa	Do.
96534	K.Q.M.W.	St. s.	HAWAIIAN	5,597	3,651	406.8	51.1	30.3	Frt.	45	5,000	1900	Chester, Pa	Do.
96612	.....	Ga. s.	Hawkeye	7	7	28.6	6.6	4.0	Pas.	1	.....	1901	Davenport, Iowa	Rock Island, Ill.
204625	.....	Ga. s.	Hawthorne	9	6	33.4	8.7	2.8	Pas.	0	.....	1907	Seabeck, Wash	Pt. Townsend, Wash.
206300	.....	Ga. s.	Hawthorne	11	10	38.1	9.0	3.3	Frt.	0	16	1909	Portland, Oreg	Portland, Oreg.
95957	.....	*St. p.	Hazel	78	53	84.0	37.0	5.0	Pas.	4	.....	1888	Lake Charles, La	Lake Charles, La.
96196	.....	Ga. s.	Hazel	10	9	59.6	16.7	2.0	Frt.	3	.....	1892	Tilghmans Island, Md	Baltimore, Md.
96293	.....	St. s.	Hazel	11	8	49.0	10.0	4.0	Tow.	2	24	1893	Washburn, Wis	Marquette, Mich.
96332	.....	St. s.	Hazel	93	71	86.9	17.7	6.4	Pas.	4	.....	1896	Harbor Springs, Mich	Sandusky, Ohio.
96442	.....	St. s.	Hazel	24	19	44.5	12.0	4.6	Pas.	4	.....	1899	Portland, Oreg	Yaquina, Oreg.
96615	.....	Ga. s.	HAZEL	8	6	50.0	8.9	4.7	Pas.	0	.....	1902	Memphis, Tenn	Memphis, Tenn.
96630	.....	Ga. s.	Hazel	12	6	44.0	12.0	3.7	Oys.	4	16	1902	Wildwood, N. J	Chincoteague, Va.
201831	.....	Ga. s.	Hazel	12	8	41.0	12.1	4.3	Pas.	1	.....	1905	Astoria, Oreg	Astoria, Oreg.
202213	.....	Ga. y.	Hazel	26	17	51.4	11.0	5.7	Yct.	2	.....	1905	Watertown, Mass	Boston, Mass.
202482	.....	Ga. s.	Hazel	14	9	42.0	11.0	4.5	Msc.	1	16	1905	Asbury Park, N. J	Somers Point, N. J.
202686	.....	Ga. s.	Hazel	12	6	42.0	12.2	3.6	Frt.	2	15	1905	Elizabeth City, N. C	Elizabeth City, N. C.
203166	.....	Ga. y.	Hazel	16	14	46.0	10.5	4.8	Yct.	2	25	1905	Philadelphia, Pa	Philadelphia, Pa.
204404	.....	*Ga. p.	Hazel	13	13	59.0	16.6	2.1	Tow.	2	.....	1907	Ironton, Ohio	Cincinnati, Ohio.
204958	.....	*Ga. p.	Hazel	36	22	84.6	16.4	3.8	Pas.	4	50	1908	Harvey, La	New Orleans, La.
206635	.....	Ga. s.	Hazel	6	6	24.0	8.2	2.7	Pas.	0	9	1908	Frankfort, Mich	Grand Haven, Mich.

[1] Formerly ga. y. Arline. [2] Formerly st. s. Martha J. Sutter. [3] Formerly st. s. Erastus Corning. † Turbine. ‡ Composite.

Official No.	Signal letters.	Rig.	Name
206722	.....	St. s.	Hazel.
208242	.....	Ga. s.	Hazel
208309	.....	*Ga. p.	Hazel.
208514	.....	Ga. s.	Hazel
96238	.....	Ga. s.	Hazel
201597	.....	*Ga. p.	Haze
208793	.....	Ga. s.	Haz
95964	.....	St. s.	Haz
96430	.....	*Ga. p.	Haz
209278	.....	Ga. s.	Haz
207360	.....	Ga. s.	Haz
208940	.....	Ga. s.	H
96090	.....	Ga. s.	H
207383	.....	*Ga. p.	
96299	.....	*St. p.	
206622	.....	*Ga. p.	
203663	.....	St. s.	
96620	.....	Ga. s.	
96547	.....	St. s.	
206178	.....	Ga. s.	
91880	.....	St. s.	
107847	.....	St. s.	
209305	L. C. F. Q.	Ga. y	
96508	.....	*St. p.	
201358	.....	*St. p.	
95684	.....	St.	
207758	.....	Ga.	
95925	.....	Ga.	
96217	.....	St.	
96374	.....	St.	
141593	.....	St.	
208687	.....		
208883	.....		
15570	.....		
95094	.....		
96290	.....		
96361	.....		
96555	.....		
201763	.....		
202098	.....		
202862	.....		
203725	.....		
206190	.....		
206590	.....		
206728	.....		
207727	.....		
207804	.....		
208238	.....		
209382	.....		
209635	.....		
201491	.....		
206434	.....		
206965	.....		
209397	.....		
204298	.....		
25309	.....		
120654	.....		
208941	.....		
203074	.....		
205441	.....		
96027			
96521			
96610			
96673			
207740			
207187			
20420			
2048			
2099			
208			
207			
207			

Merchant STEAM Vessels of the United States—Continued.

Official No.	Signal letters.	Rig.	Name of vessel.	Gross tonnage.	Net tonnage.	Length.	Breadth.	Depth.	Service.	Crew.	Indicated horsepower.	When built.	Where built.	Home port (where permanent document issues).
						Feet.	Feet.	Feet.						
210179		Ga. y.	Helen O	14	9	41.4	11.0	4.8	Yct.	1	30	1912	Chicago, Ill	Chicago, Ill.
96563		Ga. s.	Helen Payne	14	9	38.2	12.7	3.8	Tow.	2		1901	South Bend, Wash	Portland, Oreg.
200771		Ga. y.	Helen S	21	12	45.0	10.3	5.0	Yct.	2	10	1904	Atlantic City, N. J	Somers Point, N. J.
203921		Ga. s.	Helen S	8	5	36.2	8.7	4.2	Fsh.	0		1907	Yesler, Wash	Seattle, Wash.
96364		Ga. s.	Helen Scott	11	7	47.2	9.9	3.6	Tow.	2		1896	Warrenton, Oreg	Yaquina, Oreg.
96647		Ga. s.	Helen Stanley	27	17	60.4	17.1	4.5	Oys.	5		1902	Huntington, N. Y	Greenport, N. Y.
208930		Ga. s.	Helen T	32	21	51.4	15.2	5.5	Fsh.	1	50	1911	Decatur, Wash	Portland, Me.
207262		Ga. s.	Helen Taft	6	5	43.2	10.5	3.0	Frt.	1	14	1902	Back Creek, Va	Crisfield, Md.
96270		St. s.	Helen Taylor	43	33	56.4	30.2	3.8	Frt.	5		1894	Grand Haven, Mich	Grand Haven, Mich.
204046		Ga. s.	Helen Tod	13	12	39.3	9.6	2.4	Pas.	2		1906	Berkley, Va	Norfolk, Va.
204038		Ga. s.	Helen W	14	9	45.2	10.3	3.2	Frt.	2		1907	Charleston, S. C	Charleston, S. C.
96664		*St. p.	Helen White	174	174	148.0	27.6	4.0	Tow.	11		1903	Sistersville, W. Va	Pittsburgh, Pa.
96665		Ga. s.	Helen Young	22	7	40.0	16.0	4.6	Msc.	3	35	1902	Cappahoosic, Va	Newport News, Va.
202909		Ga. s.	Helen Z	10	7	36.5	10.4	4.3	Frt.	0		1906	Ballard, Wash	Pt. Townsend, Wash.
204967		St. s.	[1] Helen B. Moran	99	67	77.0	21.0	9.8	Tow.	5	500	1908	Tottenville, N. Y	New York, N. Y.
200885		*Ga. p.	Helen C. La Moore	9	9	49.0	12.0	1.8	Pas.	2		1904	Holland, Mich	Grand Haven, Mich.
200157		Ga. s.	Helen D. Lane	13	13	42.6	14.8	5.4	Fsh.	6	12	1903	Gloucester, Mass	Salem, Mass.
208860	K. V. T. W.	St. s.	Helen M. Field	321	218	133.8	28.3	12.8	Wrk.	14	750	1904	Essex, Mass	New York, N. Y.
162281	K. T. P. G.	St. s.	Helen P. Drew	286	178	134.6	32.2	10.5	Pas.	18		1904	Hoquiam, Wash	San Francisco, Cal.
96790		Ga. s.	Helen Josephine Mansfield.	13	12	36.5	14.6	3.8	Frt.	2		1884	Norfolk, Va	Norfolk Va.
96970		St. s.	Helena	2,083	1,578	275.5	40.2	20.3	Frt.	14	1,175	1888	Sheboygan, Wis	Chicago, Ill.
96381		Ga. s.	Helena	6	6	30.8	12.6	3.4	Frt.	2		1894	Mount Pleasant, S. C	Charleston, S. C.
96638	K. R. V. W.	St. y.	Helena	94	73	110.0	17.2	10.4	Yct.	10	200	1902	South Brewer, Me	Bangor, Me.
202840		Ga. s.	Helena	9	6	40.0	10.5	3.5	Oys.	1	16	1906	Port Republic, N. J	Somers Point, N. J.
205378		Ga. s.	Helena	14	13	33.1	10.0	4.6	Fsh.	2	12	1901	Marinette, Wis	Milwaukee, Wis.
209262		Ga. s.	Helena	9	6	29.5	9.5	3.0	Fsh.	2		1909	Howkan, Alaska	Wrangell, Alaska.
96744		St. s.	Helene	24	12	63.2	13.9	5.5	Fsh.	3		1883	Fairport, Ohio	Cleveland, Ohio.
96304		Ga. s.	Helene	27	26	53.1	17.0	6.0	Frt.	3		1895	Toms River, N. J	New York, N. Y.
96344		Ga. s.	Helene	5	5	30.5	12.4	3.2	Msc.	1		1889	Middle Haddam, Conn	Bridgeport, Conn.
96500	K. P. W. T.	St. s.	[2] HELENE	618	392	170.6	30.8	14.8	Pas.	45	443	1897	San Francisco, Cal	Honolulu, Hawaii.
208859	K. V. T. S.	St. s.	Helene	672	307	172.1	38.0	13.2	Frt.	17	450	1906	Hoquiam, Wash	San Francisco, Cal.
208327		Ga. s.	Helene	10	7	45.0	13.9	4.0	Pas.	1	25	1911	New Orleans, La	New Orleans, La.
96601	K. R. N. P.	St. y.	HELENITA	304	207	161.0	22.3	12.6	Yct.	27	1,200	1902	New York, N. Y	New York, N. Y.
96220		Ga. s.	Helga Caroline	16	16	38.2	13.0	6.1	Fsh.	3		1893	Tacoma, Wash	Ketchikan, Alaska.
210121	L. C. K. T.	Ga. y.	Hellanthus	35	24	60.5	12.7	6.7	Yct.	3	50	1912	Bristol, R. I	Bristol, R. I.
202351		*Ga. p.	Hellen Marion	6	6	30.9	9.6	2.2	Tow.	1	15	1905	Charleston, Tenn	Chattanooga, Tenn.
200215		*Ga. p.	Hellen W	8	6	46.8	9.3	2.4	Pas.	1		1903	Gravel Bank, Ohio	Memphis, Tenn.
209776		Ga. y.	Hello Bill	12	8	33.0	9.0	3.8	Yct.	1	24	1912	Bass Lake, Ind	Chicago, Ill.
209762		Ga. s.	Helmar	49	27	56.1	15.2	4.3	Pas.	3	60	1912	Pinewood, Fla	Pensacola, Fla.
203822		St. s.	Heloise	28	19	65.0	10.0	3.8	Msc.	2		1906	Labadieville, La	Brashear, La.
209368		Ga. y.	Heloise	9	6	40.6	8.6	4.2	Yct.	1	28	1908	Menasha, Wis	Chicago, Ill.
208878	L. B. W. V.	Ga. y.	Helora	90	61	92.4	15.8	9.8	Yct.	3	50	1911	Seattle, Wash	Seattle, Wash.
200937		*Ga. p.	Helper	8	6	51.0	10.7	1.8	Pas.	1		1904	Steubenville, Ohio	Wheeling, W. Va.
96492		Ga. y.	Helys	35	24	60.0	14.7	6.0	Yct.	2		1900	Bridgeport, Conn	New York, N. Y.
204346		St. s.	HEMLOCK	4,796	3,501	420.0	52.0	24.4	Frt.	19	1,500	1907	Bay City, Mich	Cleveland, Ohio.
208563		St. s.	HEMPSTEAD	1,310	890	188.5	45.1	16.5	Fer.	11	1,600	1906	Wilmington, Del	Philadelphia, Pa.
209928		Ga. p.	HENDERSON	82	82	120.0	25.0	3.6	Fer.	4	120	1912	Dubuque, Iowa	Evansville, Ind.
210030		*St. p.	Henderson	430	372	159.0	31.6	7.1	Frt.	13	800	1912	Portland, Oreg	Portland, Oreg.
208424		St. p.	HENDRICK HUDSON	2,847	1,598	379.1	45.1	13.4	Pas.	120	6,200	1906	Newburgh, N. Y	New York, N. Y.
96416		St. s.	HENDRICK S. HOLDEN	4,444	3,091	408.4	50.0	24.3	Frt.	23	1,800	1898	Cleveland, Ohio	Cleveland, Ohio.
95854		Ga. s.	Hendricks	9	8	43.3	13.9	3.4	Frt.	2		1885	Pocomoke City, Md	Norfolk, Va.
89016		St. s.	[3] Hennepin	990	639	208.8	35.1	12.4	Frt.	16	390	1888	Milwaukee, Wis	Milwaukee, Wis.
76076		*St. p.	[4] Henrietta	95	95	130.0	24.0	4.3	Tow.	18		1879	Stillwater, Minn	Paducah, Ky.
95350		St. s.	Henrietta	45	22	62.9	16.1	6.5	Tow.	5		1875	Portland, Me	Portland, Me.
95822		Ga. s.	Henrietta	43	41	63.1	21.0	5.1	Frt.	2		1884	Great Neck, N. Y	Patchogue, N. Y.
95977		Ga. s.	Henrietta	6	6	30.0	11.1	3.4	Msc.	1		1870	Warren, R. I	Newport, R. I.
96392		St. s.	Henrietta	53	29	72.5	18.2	8.7	Tow.	4		1898	San Francisco, Cal	San Francisco, Cal.
202557		*Ga. p.	Henrietta	23	19	50.0	16.8	2.4	Frt.	2		1905	Cedar Bayou, Tex	Houston, Tex.
208435		Ga. s.	Henrietta	13	8	33.0	11.1	3.6	Fsh.	5	20	1911	Seattle, Wash	Pt. Townsend, Wash.
209990		Ga. y.	Henrietta	8	5	37.6	7.3	3.3	Yct.	0	18	1904	St. Joseph, Mich	Detroit, Mich.
96378		Ga. s.	Henrietta Corbin	10	10	45.0	14.5	3.4	Tow.	1		1897	Pocomoke City, Md	Norfolk, Va.
207369		Ga. s.	Henrietta H	13	9	42.0	12.5	4.4	Frt.	2	40	1910	Winslow, Wash	Seattle, Wash.
207023		Ga. s.	Henrietta No. 2	14	10	44.8	11.2	3.0	Pas.	1	30	1909	Astoria, Oreg	Astoria, Oreg.
96491		St. s.	Henriette	222	151	97.1	25.4	8.7	Frt.	7		1889	Boston, Mass	Newark, N. J.
85501		St. s.	[5] Henry	30	16	60.8	14.8	6.5	Tow.	6		1876	Buffalo, N. Y	Cleveland, Ohio.
95036		Ga. s.	Henry Albin	10	9	30.5	13.0	3.6	Oys.	1		1870	New York, N. Y	New York, N. Y.
95572		St. s.	Henry Buck	50	40	64.7	16.4	7.0	Tow.	6		1879	Buffalo, N. Y	Charleston, S. C.
203942		Ga. s.	Henry C	7	6	31.2	10.5	3.8	Fsh.	2	16	1907	Port Clinton, Ohio	Sandusky, Ohio.
11449		Ga. s.	Henry Clay	11	7	41.0	13.3	3.0	Oys.	3		1867	Port Richmond, N. Y	New York, N. Y.
150587		St. s.	[6] HENRY CORT	2,234	1,571	320.0	42.0	25.0	Frt.	21	1,400	1892	Superior, Wis	Duluth, Minn.
209096		Ga. s.	Henry D	18	15	45.0	14.6	4.6	Frt.	2	50	1911	Auburn, N. J	Bridgeton, N. J.
96613		Ga. s.	Henry Finch	29	20	52.5	12.8	5.7	Wrk.	4		1902	Seattle, Wash	Seattle, Wash.

[1] Formerly st. s. Pawnee.
[2] Formerly Hawaiian st. s. Helene.
[3] Formerly st. s. George H. Dyer, sr.
[4] Formerly st. p. {a J. E. Staples. b David Bronson.
[5] Formerly st. s. George B. Dickson.
[6] Formerly st. s. Pillsbury.

MERCHANT STEAM VESSELS OF THE UNITED STATES—Continued.

Official No.	Signal letters.	Rig.	Name of vessel.	Gross tonnage.	Net tonnage.	Length.	Breadth.	Depth.	Service.	Crew.	Indicated horsepower.	When built.	Where built.	Home port (where permanent document issues).
						Feet.	Feet.	Feet.						
201156		Ga. s.	[1] Hildegarde	11	11	35.9	14.0	3.6	Pas.	2		1904	Bayhead, N. J	Perth Amboy, N. J.
208794		Ga. s.	Hilma A	8	7	27.2	8.5	3.0	Fsh.	3	8	1906	West De Pere, Wis	Milwaukee, Wis.
96603		St. s.	Hilo	13	7	48.0	10.0	5.0	Tow.	2		1901	Hilo, Hawaii	Honolulu, Hawaii.
202782	K.V.F.D.	St. s.	[2] *Hilonian* ⊙	2,921	1,819	340.0	37.3	27.2	Frt.	36	1,800	1890	Middlesbrough, England	San Francisco, Cal.
11767		St. s.	Hilton	166	141	110.0	26.4	7.4	Frt.	11	190	1867	East Saginaw, Mich	Milwaukee, Wis.
208889	L.C.B.H.	St. s.	HILTON	3,102	2,423	313.5	46.0	22.0	Frt.	28	1,200	1911	Newport News, Va	New York, N. Y.
96578		St. s.	Hinckley	211	177	114.4	24.0	10.0	Frt.	6	150	1901	Chaumont, N. Y	Oswego, N. Y.
95771		St. s.	*Hinton*	90	45	85.3	19.0	9.4	Tow.	7		1883	Philadelphia, Pa	Newport News Va.
204322		Ga. s.	Hioma	14	9	46.9	12.0	4.0	Fsh.	1		1907	Seattle, Wash	Seattle, Wash
96247	K.L.W.F.	St. y.	Hirondelle	35	26	74.9	13.6	7.0	Yct.	6		1893	Nyack, N. Y	Buffalo, N. Y.
208234		Ga. s.	Hobcan	19	14	52.6	12.6	4.0	Tow.	2	35	1910	Georgetown, S. C	Georgetown, S. C.
96628		Ga. s.	Hobo	16	10	39.0	14.8	8.2	Fsh.	3		1900	Rockport, Me	Boston, Mass.
201900		Ga. y.	Hobo	24	16	57.5	10.0	5.6	Yct.	3		1905	Bayonne, N. J	New York, N. Y.
202945		Ga. s.	Hobo	10	7	38.5	11.9	5.0	Fsh.	1		1906	Lubec, Me	Lubec, Me.
204517		Ga. s.	Hobo	9	8	31.5	9.2	4.3	Fsh.	2	10	1907	Atlantic City, N. J	Somers Point, N. J.
205742		Ga. s.	Hobo	11	7	35.6	9.7	2.0	Pas.	1	15	1908	Somers Point, N. J	Do.
208677		Ga. s.	Hobo	9	6	38.1	9.4	3.8	Fsh.	2	18	1911	Millbridge, Me	Boston, Mass.
96541		Ga. s.	Hobson	9	9	29.3	12.3	5.8	Fsh.	2		1901	Bremen, Me	Portland, Me.
96539		St. s.	Hockomock	153	104	76.3	26.8	10.4	Fer.	3	200	1901	Bath, Me	Bath, Me.
201517		Ga. s.	Hockomock	46	22	63.8	18.3	8.6	Fsh.	4		1904	East Boothbay, Me	Deer Isle, Me.
96195		Ga. s.	Hodson and Hodson	10	9	52.3	14.2	3.2	Fsh.	2		1892	Monie, Md	Tappahannock, Va.
96063		St. s.	Hoffnung Bros	56	28	61.6	15.4	8.5	Fsh.	3		1890	Sheboygan, Wis	Duluth, Minn.
200870		Ga. s.	Hohapt	6	6	31.0	9.7	3.2	Fsh.	2		1904	Port Gamble, Wash	Wrangell, Alaska.
110429		St. s.	[3] Hokendauqua	137	68	123.0	22.8	10.0	Tow.	9	500	1880	Newburgh, N. Y	Perth Amboy, N. J.
130386		St. s.	[4] Holbrook	46	23	64.1	18.2	7.1	Tow.	4		1887	Tottenville, N. Y	Portland, Me.
202984		Ga. s.	Holda	9	8	33.0	13.5	3.0	Frt.	1		1906	Patchogue, N. Y	Patchogue, N. Y.
125906		St. p.	[5] *Holland* ⊙	1,148	871	230.7	33.8	12.3	Pas.	31	1,500	1881	Wyandotte, Mich	Chicago, Ill.
202154		Ga. s.	Hollis	10	7	47.7	9.4	3.3	Fsh.	1	13	1905	Millbridge, Me	Machias, Me.
206945		St. s.	HOLLIS M	48	33	61.0	16.0	8.0	Fsh.	5	55	1909	Lorain, Ohio	Chicago, Ill.
202637		Ga. s.	Holly	21	13	51.0	15.4	4.5	Fsh.	6	15	1905	Atlantic City, N. J	Somers Point, N. J.
206340		Ga. s.	Holly S	13	9	37.0	11.4	3.0	Pas.	2	16	1907	Two Heart River, Mich	Marquette, Mich.
96429		Ga. s.	Holt	6	6	41.0	10.0	2.6		1		1898	Morehead City, N. C	Beaufort, N. C.
96407		St. s.	Holyoake	198	144	97.0	21.6	7.5	Pas.	7		1898	Greenport, N. Y	Greenport, N. Y.
208638		Ga. s.	Home	14	9	40.2	10.2	5.0	Frt.	1	15	1911	Seattle, Wash	Pt. Townsend, Wash.
209880		Ga. s.	Home	20	18	38.0	12.5	5.0	Fsh.	2	25	1912	Cheboygan, Mich	Grand Haven, Mich.
207104		Ga. s.	Home Run	7	6	23.7	9.3	3.3	Frt.	1		1906	Darien, Ga	Brunswick, Ga.
96142	K.L.C.H.	St. s.	Homer	501	331	146.0	33.8	17.0	Pas.	21	250	1891	Bandon, Oreg	San Francisco, Cal.
96268		St. s.	HOMER	68	34	74.5	15.3	7.0	Tow.	7		1894	Newburgh, N. Y	Jacksonville, Fla.
206916		St. s.	Homer	15	8	42.0	11.4	5.0	Tow.	1	45	1909	St. Johns, Oreg	Portland, Oreg.
95920	K.D.T.G.	St. s.	*Homer Ramsdell*	1,181	822	225.0	32.5	11.8	Pas.	56	1,200	1887	Newburgh, N. Y	New York, N. Y.
298		St. s.	[6] Homer Warren	448	281	176.5	29.5	11.8	Frt.	13	573	1863	Cleveland, Ohio	Port Huron, Mich.
205261	K.W.S.F.	St. s.	HONDURAS	2,350	1,461	247.8	43.0	27.0	Frt.	19		1908	Buffalo, N. Y	Duluth, Minn.
96194		Ga. s.	Honest	5	5	29.0	12.4	3.2	Frt.	1		1892	Patchogue, N. Y	Greenport, N. Y.
207761		Ga. y.	Honey Boy	23	16	51.8	11.0	5.1	Yct.	2	30	1910	South Boston, Mass	Pt. Townsend, Wash.
96660	K.S.F.G.	St. s.	HONEYBROOK	373	253	126.2	26.0	15.2	Tow.	15	500	1902	Philadelphia, Pa	New York, N. Y.
208046	L.B.Q.T.	St. s.	HONOLULAN ⊙	7,059	4,421	414.5	53.7	32.1	Pas.	55	4,000	1910	Sparrow Point, Md	Do.
210201		*St. p.	Hontz	36	36	80.0	18.0	3.3	Tow.	8	100	1912	Evansville, Ind	Evansville, Ind.
96318		St. s.	Hoo Hoo	20	16	51.0	9.6	3.2	Pas.	2		1895	Portland, Oreg	Portland, Oreg.
96631		St. s.	Hoo Hoo	32	17	55.0	12.0	5.0	Tow.	5		1902	Buffalo Bluff, Fla	Jacksonville, Fla.
204553		Ga. s.	Hooker	14	12	37.3	14.0	5.0	Fsh.	2	20	1907	Osterville, Mass	Hyannis, Mass.
209016		Ga. s.	Hoosier Girl	6	6	35.3	6.8	2.2	Pas.	1	15	1910	Tell City, Ind	Evansville, Ind.
202033		St. s.	HOOVER AND MASON	5,841	4,578	504.0	54.2	31.0	Frt.	24	2,000	1905	Ecorse, Mich	Duluth, Minn.
203052		St. s.	[7] HOPATCONG	988	672	177.2	39.0	15.8	Fer.	7	1,200	1906	Wilmington, Del	New York, N. Y.
95421		Ga. s.	Hope	12	11	37.5	14.8	4.4	Oys.	1		1875	South Brooklyn, N. Y	Do.
95968		Ga. s.	Hope	11	11	44.7	13.4	4.1	Pas.	1		1888	New Orleans, La	Houston, Tex.
96408		Ga. s.	Hope	12	9	41.0	14.2	2.6	Frt.	1		1895	Woolwich, Me	Bath, Me.
96452		St. s.	Hope	9	6	37.7	12.0	4.5	Fsh.	2		1899	Wrangell, Alaska	Wrangell, Alaska.
96549		St. y.	Hope	39	26	81.2	12.0	6.4	Yct.	6		1901	New York, N. Y	Salem, Mass.
96675		Ga. s.	Hope	14	9	35.6	12.4	4.0	Pas.	1		1903	Ballard, Wash	Seattle, Wash.
201710		Ga. s.	Hope	11	11	60.0	12.0	4.0	Pas.	1		1905	Cincinnati, Ohio	Grand Haven, Mich.
202601		Ga. s.	Hope	15	10	48.9	14.4	3.4	Fsh.	4		1905	Key Largo, Fla	Key West, Fla.
204326		Ga. s.	Hope	13	10	48.0	14.0	3.4	Pas.	0	12	1907	St. Augustine, Fla	St. Augustine, Fla.
205919		Ga. s.	Hope	11	9	28.0	9.2	2.6	Fsh.	4	16	1908	Charlevoix, Mich	Gloucester, Mass.
205945		*Ga. p.	Hope	7	7	45.0	11.0	1.5	Pas.	3	20	1908	Carrsville, Ky	Paducah, Ky.
207087		St. s.	Hope	15	10	37.2	12.0	4.2	Fsh.	4	25	1893	Ashtabula, Ohio	Milwaukee, Wis.
96404		St. s.	Hoquiam	41	20	62.3	15.0	5.2	Tow.	3		1898	Hoquiam, Wash	Pt. Townsend, Wash.
203508	K.V.P.M.	St. s.	Hoquiam	644	440	174.0	38.2	13.3	Frt.	19		1906	Fairhaven, Cal	San Francisco, Cal.
96606		St. s.	HORACE S. WILKINSON	3,860	3,057	370.0	48.2	24.0	Pas.	21	539	1902	Chicago, Ill	Oswego, N. Y.
96004		St. s.	Hornet	14	9	56.0	11.8	4.9	Pas.	2		1889	Brooklyn, N. Y	New York, N. Y.
96259		Ga. s.	Hornet	7	6	24.6	11.3	4.0	Fsh.	2		1894	Osterville, Mass	Hyannis, Mass.
106748	K.J.F.L.	St. s.	HORNET	297	202	175.0	24.0	13.8	Tow.	19		1890	Wilmington, Del	Houston, Tex.
200323		*Ga. p.	Hornet	7	7	43.2	8.8	2.5	Tow.	2		1903	Higginsport, Ohio	Cincinnati, Ohio.
201751		Ga. s.	Hornet	11	7	53.0	12.0	4.5	Pas.	0		1905	Portland, Oreg	Portland, Oreg.
203617		St. s.	Hornet	660	402	176.0	38.0	12.5	Frt.	19		1906	Aberdeen, Wash	San Francisco, Cal.

[1] Formerly slp. Aeolus.
[2] Formerly {a British st. s. Triumph. b Spanish st. s. Gaditano.
[3] Formerly st. s. Robert Lockhart.
[4] Formerly st. s. Nonpareil.
[5] Formerly st. p. City of Milwaukee.
[6] Formerly st. s. Atlantic.
[7] Formerly st. s. Callahan.

Merchant STEAM Vessels of the United States—Continued.

Official No.	Signal letters.	Rig.	Name of vessel.	Gross tonnage.	Net tonnage.	Length.	Breadth.	Depth.	Service.	Crew.	Indicated horsepower.	When built.	Where built.	Home port (where permanent document issues.)
						Feet.	Feet.	Feet.						
204181		*Ga. p.	Hornet	12	12	51.2	9.1	2.0	Pas.	1	25	1907	Stephensport, Ky	Louisville, Ky.
206013		Ga. s.	Hornet	7	7	46.0	10.0	2.0	Pas.	3	20	1908	Paducah, Ky	Paducah, Ky.
207564		Ga. y.	Hornet II	50	34	99.0	11.0	6.6	Yct.	4	1,000	1910	Detroit, Mich	Detroit, Mich.
115686		St. s.	[1] Hortense	15	7	49.3	12.0	4.7	Tow.	2		1879	Brooklyn, N. Y	Newark, N. J.
208054		Ga. s.	Hortensia	8	8	35.9	10.0	4.6	Pas.	1	21	1907	Elizabethport, N. J	Somers Point, N. J.
205876		Ga. s.	Horton Corwin, Jr	7	5	39.9	7.8	6.4	Pas.	1	35	1908	Edenton, N. C	Edenton, N. C.
96586		*St. p.	Hosmer	52	52	95.6	18.4	3.6	Tow.	10	100	1901	Paducah, Ky	Evansville, Ind.
96616		St. s.	Hough's Neck	60	41	66.1	18.4	6.5	Pas.	4	130	1902	Boston, Mass	Boston, Mass.
203640		*St. p.	Houma	105	102	136.0	23.8	4.8	Pas.	27	65	1906	Madisonville, La	New Orleans, La.
980		St. s.	[2] Howard	195	97	114.5	22.2	10.0	Tow.	10	300	1834	Wilmington, Del	Duluth, Minn.
95631		St. s.	[3] Howard	43	21	64.8	17.4	7.0	Tow.	4		1881	Philadelphia, Pa	New York, N. Y.
95926		St. s.	Howard	70	47	88.0	22.4	4.8	Frt.	5	25	1887	Newbern, N. C	Newbern, N. C.
96048		St. s.	[4] Howard	143	86	96.4	22.5	7.6	Frt.	4	52	1890	Wilmington, Del	Camden, N. J.
96308	K.M.H.N.	St. s.	Howard ⊙	3,581	2,278	310.5	42.0	16.0	Pas.	47	2,500	1895	do	Baltimore, Md.
96400		Ga. s.	Howard	13	11	43.8	14.2	3.5	Tow.	2		1898	Portsmouth, Va	Norfolk, Va.
205462		Ga. s.	Howard Brothers	7	7	40.5	7.3	3.0	Pas.	2		1908	Breedenton, Tenn	Chattanooga, Tenn.
206317		Ga. s.	Howard D	11	8	56.0	11.8	3.0	Pas.	1	50	1908	Everett, Wash	Seattle, Wash.
203463		Ga. s.	Howard H	12	10	46.0	14.9	3.6	Frt.	1		1906	Patchogue, N. Y	Patchogue, N. Y.
209917		Ga. s.	Howard James	13	8	47.0	12.0	3.9	Oys.	2	20	1912	Amburg, Va	Tappahannock, Va.
205013		St. s.	Howard Reeder	60	41	67.5	18.0	8.1	Tow.	7	250	1908	Baltimore, Md	Baltimore, Md.
96524		St. s.	Howard L. Shaw	4,901	3,802	435.5	51.5	28.0	Frt.	21	1,150	1900	Wyandotte, Mich	Duluth, Minn.
205260		St. s.	Howard M. Hanna, Jr.	5,905	4,413	480.0	54.0	30.0	Frt.	20	1,600	1908	Cleveland, Ohio	Cleveland, Ohio.
203113		St. s.	Howard M. Justice	34	23	53.8	17.0	6.4	Tow.	3	50	1906	Milford, Del	Camden, N. J.
95348		St. s.	Howell	73	49	79.9	20.1	7.9	Tow.	8	300	1873	Philadelphia, Pa	Providence, R. I.
95809		St. s.	Howland	27	13	50.0	10.0	6.6	Tow.	3		1886	Brooklyn, N. Y	Jacksonville, Fla.
206292	L. B. C. T.	Ga. y.	[5] Howmornel	28	24	53.4	11.0	5.3	Yct.	3	48	1909	New York, N. Y	Baltimore, Md.
205935		*Ga. p.	Hub	9	9	41.0	9.0	2.0	Tow.	2	24	1908	Tell City, Ind	Evansville, Ind.
207389		Ga. s.	Huber	10	10	42.0	8.2	3.0	Pas.	2		1910	Burlington, Iowa	Burlington, Iowa.
209913		St. s.	Hubert J. Dolan	136	81	92.0	17.8	9.8	Frt.	5	150	1912	Buffalo, N. Y	Albany, N. Y.
207342		*Ga. s.	Hudie	20	13	52.3	11.2	6.4	Pas.	1	40	1910	Houston, Tex	Houston, Tex.
96258		St. s.	Hudson	20	10	43.0	13.7	6.4	Tow.	3		1894	Buffalo, N. Y	Albany, N. Y.
11927		St. p.	Hudson City	1,008	800	203.0	35.7	12.9	Fer.	8	525	1867	Brooklyn, N. Y	New York, N. Y.
95585		St. s.	Hudson Taylor	39	28	87.0	13.0	4.0	Pas.	5		1879	Philadelphia, Pa	Albany, N. Y.
95965		St. s.	Hugh Bond	10	5	32.6	10.6	5.4	Tow.	2		1888	Brooklyn, N. Y	New York, N. Y.
203906		St. s.	Hugh Kennedy	7,064	5,500	532.0	56.0	31.0	Frt.	20	1,760	1907	Lorain, Ohio	Cleveland, Ohio.
95793		St. p.	Hugh O'Brien	645	322	163.5	33.0	12.7	Pas.	6		1884	Boston, Mass	Boston, Mass.
204105	K. W.F.V.	St. s.	[6] Hugh Ross	119	81	83.0	22.2	10.0	Tow.	8	900	1907	Noank, Conn	Bangor, Me.
201150		St. s.	Hugh Stocker	30	21	53.0	15.3	6.0	Fsh.	5	25	1904	Cleveland, Ohio	Chicago, Ill.
80435		St. s.	[7] Hugh C. Barrett	46	31	57.5	17.0	8.1	Tow.	3		1874	Philadelphia, Pa	Newark, N. J.
202783	K.V. F. G.	St. s.	Hugh L. Bond, Jr	212	144	112.0	23.1	11.2	Tow.	11	600	1906	Baltimore, Md	Baltimore, Md.
80777		St. s.	[8] Hugh R. Havey	474	389	173.5	30.7	12.0	Frt.	13	450	1880	Detroit, Mich	Detroit, Mich.
202946		Ga. s.	Hughes Bros	12	8	42.2	11.6	4.3	Msc.	2	15	1906	Urbanna, Va	Cape Charles, Va.
207160		Ga. s.	Hugo	14	14	36.0	8.6	3.9	Fsh.	2	18	1905	Two Rivers, Wis	Milwaukee, Wis.
204904		Ga. s.	Hukihuki	14	9	35.7	11.2	5.6	Tow.	2	50	1908	Honolulu, Hawaii	Honolulu, Hawaii.
204655		Ga. s.	Hulda	16	9	48.7	11.9	3.9	Fsh.	2		1907	Bay City, Mich	Chicago, Ill.
206356		Ga. s.	Hulda	8	6	31.5	9.5	3.3	Pas.	1	14	1909	Tacoma, Wash	Tacoma, Wash.
208861		Ga. s.	Hulda	95	81	70.0	19.2	6.0	Pas.	3	120	1911	Prosper, Oreg	Astoria, Oreg.
204608		Ga. s.	Hulda I	14	10	50.0	13.3	3.2	Pas.	1	45	1907	Astoria, Oreg	Pt. Townsend, Wash.
205133		Ga. s.	Huldah	9	6	34.9	8.0	4.1	Frt.	1	12	1908	do	Astoria, Oreg.
209729		*Ga. p.	Hulett	20	8	43.4	12.4	3.0	Tow.	2	20	1912	Beardstown, Ill	St. Louis, Mo.
11112		Ga. s.	Hulloneon	21	20	50.4	16.3	6.0	Fsh.	1		1860	Boston, Mass	Eastport, Me.
145106		St. s.	[9] Hum	32	25	76.1	15.9	5.0	Pas.	7		1876	Brooklyn, N. Y	Grand Haven, Mich.
96354	K.M.W.P.	St. s.	Humboldt ⊙	1,075	688	213.1	31.0	15.7	Pas.	43	1,400	1896	Fairhaven, Cal	Eureka, Cal.
96657	K. S. D. N.	Ga. s.	Humphrey Toomey	167	162	105.5	28.5	7.6	Msc.	3		1902	Solomons, Md	New York, N. Y.
95783		St. s.	Hunter	186	111	95.0	21.2	10.4	Frt.	8	400	1883	Coos Bay, Oreg	Pt. Townsend, Wash.
96157		Ga. s.	Hunter	63	40	75.0	20.6	8.2	Fsh.	5		1892	Benicia, Cal	San Francisco, Cal.
201566		Ga. s.	Hunter	8	5	38.0	13.0	3.4	Frt.	1		1904	Scottsville, Va	Norfolk, Va.
206327		Ga. s.	Hunter	11	7	35.5	8.3	3.5	Pas.	1		1909	Jacksonville, Fla	Jacksonville, Fla.
207577		*St. p.	Hunter	45	39	80.0	18.0	2.6	Tow.	12	150	1910	Vicksburg, Miss	Vicksburg, Miss.
208744		Ga. s.	Hunter	8	8	32.2	8.9	3.4	Fsh.	1	12	1911	Douglas, Alaska	Juneau, Alaska.
209467		Ga. s.	Hunter	10	6	30.5	11.6	2.4	Pas.	1	17	1911	Kissimmee, Fla	Tampa, Fla.
209647		Ga. s.	Hunter	6	6	34.4	9.2	2.6	Fsh.	2	16	1912	Ketchikan, Alaska	Ketchikan, Alaska.
210183		Ga. s.	Hunter	10	10	32.0	8.4	3.1	Pas.	1	12	1909	Holly Oak, Del	Wilmington, Del.
96684	K. S. M. G.	St. s.	Huntington	345	216	120.4	28.0	9.8	Pas.	8	350	1903	Noank, Conn	New York, N. Y.
208067		St. s.	Huntington	85	58	66.4	21.0	9.3	Tow.	5	150	1910	Tottenville, N. Y	Do.
203683	K.V. R. M.	Ga. y.	Huntress	76	71	78.9	22.0	5.7	Yct.	6		1906	City Island, N. Y	Do.
200567		*St. p.	Huntsville	172	172	138.2	26.2	3.4	Pas.	12	420	1903	Guntersville, Ala	Nashville, Tenn.
96669		St. s.	Hurlbut W. Smith	4,662	3,415	414.0	50.0	28.0	Pas.	23	1,500	1903	Lorain, Ohio	Oswego, N. Y.
96425		St. s.	Huron	1,945	1,309	238.0	42.0	22.2	Frt.	15	900	1898	do	Buffalo, N. Y.
96658	K. S. D. T.	St. s.	Huron ⊙	3,318	2,590	291.2	43.1	20.6	Frt.	58	5,000	1902	Philadelphia, Pa	New York, N. Y.

[1] Formerly st. s. Snap.
[2] Formerly {a st. s. Admiral D. D. Porter. b British st. s. Howard.
[3] Formerly st. s. {a Howard. b N. S. Briggs.
[4] Formerly st. s. {a Harry. b Nellie.
[5] Formerly ga. y. Kahkin IV.
[6] Formerly st. s. McAllister Bros.
[7] Formerly st. s. William C. Nicol.
[8] Formerly st. s. {a W. H. Gratwick. b John C. Pringle.
[9] Formerly st. y. {a Truant. b Pilgrim.

Merchant STEAM Vessels of the United States—Continued.

Official No.	Signal letters.	Rig.	Name of vessel.	Gross tonnage.	Net tonnage.	Length.	Breadth.	Depth.	Service.	Crew.	Indicated horsepower.	When built.	Where built.	Home port (where permanent document issues).
						Feet.	Feet.	Feet.						
201156		Ga. s.	[1] Hildegarde	11	11	35.9	14.0	3.6	Pas.	2		1904	Bayhead, N. J	Perth Amboy, N. J.
208794		Ga. s.	Hilma A	8	7	27.2	8.5	3.0	Fsh.	3	8	1906	West De Pere, Wis	Milwaukee, Wis.
96603		St. s.	Hilo	13	7	48.0	10.0	5.0	Tow.	2		1901	Hilo, Hawaii	Honolulu, Hawaii.
202782	K.V.F.D.	St. s.	[2] *Hilonian* ⊙	2,921	1,819	340.0	37.3	27.2	Frt.	36	1,800	1880	Middlesbrough, England	San Francisco, Cal.
11767		St. s.	Hilton	166	141	110.0	26.4	7.4	Frt.	11	190	1867	East Saginaw, Mich	Milwaukee, Wis.
208889	L.C.B.H.	St. s.	HILTON	3,102	2,423	313.5	46.0	22.0	Frt.	28	1,200	1911	Newport News, Va	New York, N. Y.
96578		St. s.	Hinckley	211	177	114.4	24.0	10.0	Frt.	6	150	1901	Chaumont, N. Y	Oswego, N. Y.
95771		St. s.	*Hinton*	90	45	85.3	19.0	9.4	Tow.	7		1883	Philadelphia, Pa	Newport News Va.
204322		Ga. s.	Hioma	14	9	46.9	12.0	4.0	Fsh.	1		1907	Seattle, Wash	Seattle, Wash
96247	K.L.W.F.	St. y.	Hirondelle	35	26	74.9	13.6	7.0	Yct.	6		1893	Nyack, N. Y	Buffalo, N. Y.
208234		Ga. s.	Hobcan	19	14	52.6	12.6	4.0	Tow.	2	35	1910	Georgetown, S. C	Georgetown, S. C.
96528		Ga. s.	Hobo	16	10	39.0	14.8	8.2	Fsh.	3		1900	Rockport, Me	Boston, Mass.
201900		Ga. y.	Hobo	24	16	57.5	10.0	5.6	Yct.	3		1905	Bayonne, N. J	New York, N. Y.
202945		Ga. s.	Hobo	10	7	38.5	11.9	5.0	Fsh.	1		1906	Lubec, Me	Lubec, Me.
204517		Ga. s.	Hobo	9	8	31.5	9.2	4.3	Fsh.	2	10	1907	Atlantic City, N. J	Somers Point, N. J.
205742		Ga. s.	Hobo	11	7	35.6	9.7	2.0	Pas.	1	15	1908	Somers Point, N. J	Do.
208677		Ga. s.	Hobo	9	6	38.1	9.4	3.8	Fsh.	2	18	1911	Millbridge, Me	Boston, Mass.
96541		Ga. s.	Hobson	9	9	29.3	12.3	5.8	Fsh.	2		1901	Bremen, Me	Portland, Me.
96539		St. s.	Hockomock	153	104	76.3	26.8	10.4	Fer.	3	200	1901	Bath, Me	Bath, Me.
201517		Ga. s.	Hockomock	46	22	63.8	18.3	8.6	Fsh.	4		1904	East Boothbay, Me	Deer Isle, Me.
96195		Ga. s.	Hodson and Hodson	10	9	52.3	14.2	3.2	Fsh.	2		1892	Monie, Md	Tappahannock, Va.
96063		St. s.	Hoffnung Bros	56	28	61.6	15.4	8.5	Fsh.	3		1890	Sheboygan, Wis	Duluth, Minn.
200870		Ga. s.	Hohapt	6	6	31.0	9.7	3.2	Fsh.	2		1904	Port Gamble, Wash	Wrangell, Alaska.
110429		St. s.	[3] Hokendauqua	137	68	123.0	22.8	10.0	Tow.	9	500	1890	Newburgh, N. Y	Perth Amboy, N. J.
130386		St. s.	[4] Holbrook	46	23	64.1	18.2	7.1	Tow.	4		1887	Tottenville, N. Y	Portland, Me.
202984		Ga. s.	Holda	9	8	33.0	13.5	3.0	Frt.	1		1906	Patchogue, N. Y	Patchogue, N. Y.
125906		St. p.	[5] *Holland* ⊙	1,148	871	230.7	33.8	12.3	Pas.	31	1,500	1881	Wyandotte, Mich	Chicago, Ill.
202154		Ga. s.	Hollis	10	7	47.7	9.4	3.3	Fsh.	1	13	1905	Millbridge, Me	Machias, Me.
206945		St. s.	HOLLIS M	48	33	61.0	16.0	8.0	Fsh.	5	55	1909	Lorain, Ohio	Chicago, Ill.
202637		Ga. s.	Holly	21	13	51.0	15.4	4.5	Fsh.	6	15	1905	Atlantic City, N. J	Somers Point, N. J.
206340		Ga. s.	Holly S	13	9	37.0	11.4	3.0	Pas.	2	16	1907	Two Heart River, Mich	Marquette, Mich.
96429		Ga. s.	Holt	6	6	41.0	10.0	2.6		1		1898	Morehead City, N. C	Beaufort, N. C.
96407		St. s.	Holyoake	198	144	97.0	21.6	7.5	Pas.	7		1898	Greenport, N. Y	Greenport, N. Y.
208638		Ga. s.	Home	14	9	40.2	10.2	5.0	Frt.	1	15	1911	Seattle, Wash	Pt. Townsend, Wash.
209880		Ga. s.	Home	20	18	38.0	12.5	5.0	Fsh.	2	25	1912	Cheboygan, Mich	Grand Haven, Mich.
207104		Ga. s.	Home Run	7	6	23.7	9.3	3.3	Frt.	1		1906	Darien, Ga	Brunswick, Ga.
96142	K.L.C.H.	St. s.	Homer	501	331	146.0	33.8	17.0	Pas.	21	250	1891	Bandon, Oreg	San Francisco, Cal.
96268		St. s.	HOMER	68	34	74.5	15.3	7.0	Tow.	7		1894	Newburgh, N. Y	Jacksonville, Fla.
206916		St. s.	Homer	15	8	42.0	11.4	5.0	Tow.	1	45	1909	St. Johns, Oreg	Portland, Oreg.
95920	K.D.T.G.	St. s.	*Homer Ramsdell*	1,181	822	225.0	32.5	11.8	Pas.	56	1,200	1887	Newburgh, N. Y	New York, N. Y.
298		St. s.	[6] Homer Warren	448	281	176.5	29.5	11.8	Frt.	13	573	1863	Cleveland, Ohio	Port Huron, Mich.
205261	K.W.S.F.	St. s.	HONDURAS	2,350	1,461	247.8	43.0	27.0	Frt.	19		1908	Buffalo, N. Y	Duluth, Minn.
96194		Ga. s.	Honest	5	5	29.0	12.4	3.2	Frt.	1		1892	Patchogue, N. Y	Greenport, N. Y.
207761		Ga. y.	Honey Boy	23	16	51.8	11.0	5.1	Yct.	2	30	1910	South Boston, Mass	Pt. Townsend, Wash.
96660	K.S.F.G.	St. s.	HONEYBROOK	373	253	126.2	26.0	15.2	Tow.	15	500	1902	Philadelphia, Pa	New York, N. Y.
208046	L.B.Q.T.	St. s.	HONOLULAN ⊙	7,059	4,421	414.5	53.7	32.1	Pas.	55	4,000	1910	Sparrow Point, Md	Do.
210201		*St. p.	Hontz	36	36	80.0	18.0	3.3	Tow.	8	100	1912	Evansville, Ind	Evansville, Ind.
96318		St. s.	Hoo Hoo	20	16	51.0	9.6	3.2	Pas.	2		1895	Portland, Oreg	Portland, Oreg.
96631		St. s.	Hoo Hoo	32	17	55.0	12.0	5.0	Tow.	5		1902	Buffalo Bluff, Fla	Jacksonville, Fla.
204553		Ga. s.	Hooker	14	12	37.3	14.0	5.0	Fsh.	2	20	1907	Osterville, Mass	Hyannis, Mass.
209016		Ga. s.	Hoosier Girl	6	6	35.3	6.8	2.2	Pas.	1	15	1910	Tell City, Ind	Evansville, Ind.
202033		St. s.	HOOVER AND MASON	5,841	4,578	504.0	54.2	31.0	Frt.	24	2,000	1905	Ecorse, Mich	Duluth, Minn.
203052		St. s.	[7] HOPATCONG	988	672	177.2	39.0	15.8	Fer.	7	1,200	1906	Wilmington, Del	New York, N. Y.
95421		Ga. s.	Hope	12	11	37.5	14.8	4.4	Oys.	1		1875	South Brooklyn, N. Y	Do.
95968		Ga. s.	Hope	11	11	44.7	13.4	4.1	Pas.	1		1888	New Orleans, La	Houston, Tex.
96408		Ga. s.	Hope	12	9	41.0	14.2	2.6	Frt.	1		1895	Woolwich, Me	Bath, Me.
96452		St. s.	Hope	9	6	37.7	12.0	4.5	Fsh.	2		1899	Wrangell, Alaska	Wrangell, Alaska.
96549		St. y.	Hope	39	26	81.2	12.0	6.4	Yct.	6		1901	New York, N. Y	Salem, Mass.
96675		Ga. s.	Hope	14	9	35.6	12.4	4.0	Pas.	1		1903	Ballard, Wash	Seattle, Wash.
201710		Ga. s.	Hope	11	11	60.0	12.0	4.0	Pas.	1		1905	Cincinnati, Ohio	Grand Haven, Mich.
202601		Ga. s.	Hope	15	10	48.9	14.4	3.4	Fsh.	4		1905	Key Largo, Fla	Key West, Fla.
204326		Ga. s.	Hope	13	10	48.0	14.0	3.4	Pas.	0	12	1907	St. Augustine, Fla	St. Augustine, Fla.
205919		Ga. s.	Hope	11	9	28.0	9.2	2.6	Fsh.	4	16	1908	Charlevoix, Mich	Gloucester, Mass.
205945		*Ga. p.	Hope	7	7	45.0	11.0	1.5	Pas.	3	20	1908	Carrsville, Ky	Paducah, Ky.
207087		St. s.	Hope	15	10	37.2	12.0	4.2	Fsh.	4	25	1893	Ashtabula, Ohio	Milwaukee, Wis.
96404		St. s.	Hoquiam	41	20	62.3	15.0	5.2	Tow.	3		1898	Hoquiam, Wash	Pt. Townsend, Wash.
203508	K.V.P.M.	St. s.	Hoquiam	644	440	174.0	38.2	13.3	Frt.	19		1906	Fairhaven, Cal	San Francisco, Cal.
96606		St. s.	HORACE S. WILKINSON	3,860	3,057	370.0	48.2	24.0	Pas.	21	539	1902	Chicago, Ill	Oswego, N. Y.
96004		St. s.	Hornet	14	9	56.0	11.8	4.9	Pas.	2		1889	Brooklyn, N. Y	New York, N. Y.
96259		Ga. s.	Hornet	7	6	24.6	11.3	4.0	Fsh.	2		1894	Osterville, Mass	Hyannis, Mass.
106748	K.J.F.L.	St. s.	HORNET	297	202	175.0	24.0	13.8	Tow.	19		1890	Wilmington, Del	Houston, Tex.
200323		*Ga. p.	Hornet	7	7	43.2	8.8	2.5	Tow.	2		1903	Higginsport, Ohio	Cincinnati, Ohio.
201751		Ga. s.	Hornet	11	7	53.0	12.0	4.5	Pas.	0		1905	Portland, Oreg	Portland, Oreg.
203617		St. s.	Hornet	660	402	176.0	38.0	12.5	Frt.	19		1906	Aberdeen, Wash	San Francisco, Cal.

[1] Formerly slp. Aeolus.
[2] Formerly {a British st. s. Triumph. b Spanish st. s. Gaditano.
[3] Formerly st. s. Robert Lockhart.
[4] Formerly st. s. Nonpareil.
[5] Formerly st. p. City of Milwaukee.
[6] Formerly st. s. Atlantic.
[7] Formerly st. s. Callahan.

Merchant STEAM Vessels of the United States—Continued.

Official No.	Signal letters.	Rig.	Name of vessel.	Gross tonnage.	Net tonnage.	Length.	Breadth.	Depth.	Service.	Crew.	Indicated horsepower.	When built.	Where built.	Home port (where permanent document issues.)
						Feet.	Feet.	Feet.						
204181		*Ga. p.	Hornet	12	12	51.2	9.1	2.0	Pas.	1	25	1907	Stephensport, Ky	Louisville, Ky.
206013		Ga. s.	Hornet	7	7	46.0	10.0	2.0	Pas.	3	20	1908	Paducah, Ky	Paducah, Ky.
207564		Ga. y.	HORNET II	50	34	99.0	11.0	6.6	Yct.	4	1,000	1910	Detroit, Mich	Detroit, Mich.
115686		St. s.	[1] Hortense	15	7	49.3	12.0	4.7	Tow.	2		1879	Brooklyn, N. Y	Newark, N. J.
208054		Ga. s.	Hortensia	8	8	35.9	10.0	4.6	Pas.	1	21	1907	Elizabethport, N. J	Somers Point, N. J.
205876		Ga. s.	Horton Corwin, jr	7	5	39.9	7.8	6.4	Pas.	1	35	1908	Edenton, N. C	Edenton, N. C.
96586		*St. p.	Hosmer	52	52	95.6	18.4	3.6	Tow.	10	100	1901	Paducah, Ky	Evansville, Ind.
96616		St. s.	Hough's Neck	60	41	66.1	18.4	6.5	Pas.	4	130	1902	Boston, Mass	Boston, Mass.
203640		*St. p.	Houma	105	102	136.0	23.8	4.8	Pas.	27	65	1906	Madisonville, La	New Orleans, La.
980		St. s.	[2] Howard	195	97	114.5	22.2	10.0	Tow.	10	300	1834	Wilmington, Del	Duluth, Minn.
95631		St. s.	[3] Howard	43	21	64.8	17.4	7.0	Tow.	4		1881	Philadelphia, Pa	New York, N. Y.
95926		St. s.	Howard	70	47	88.0	22.4	4.8	Frt.	5	25	1887	Newbern, N. C	Newbern, N. C.
96048		St. s.	[4] Howard	143	86	96.4	22.5	7.6	Frt.	4	52	1890	Wilmington, Del	Camden, N. J.
96308	K.M.H.N.	St. s.	HOWARD ⊙	3,581	2,278	310.5	42.0	16.0	Pas.	47	2,500	1895	do	Baltimore, Md.
96400		Ga. s.	Howard	13	11	43.8	14.2	3.5	Tow.	2		1898	Portsmouth, Va	Norfolk, Va.
205462		Ga. s.	Howard Brothers	7	7	40.5	7.3	3.0	Pas.	2		1908	Breedenton, Tenn	Chattanooga, Tenn.
205317		Ga. s.	Howard D	11	8	56.0	11.8	3.0	Pas.	1	50	1908	Everett, Wash	Seattle, Wash.
203463		Ga. s.	Howard H	12	10	46.0	14.9	3.6	Frt.	1		1906	Patchogue, N. Y	Patchogue, N. Y.
209917		Ga. s.	Howard James	13	8	47.0	12.0	3.9	Oys.	2	20	1912	Amburg, Va	Tappahannock, Va.
205013		St. s.	Howard Reeder	60	41	67.5	18.0	8.1	Tow.	7	250	1908	Baltimore, Md	Baltimore, Md.
96524		St. s.	HOWARD L. SHAW	4,901	3,802	435.5	51.5	28.0	Frt.	21	1,150	1900	Wyandotte, Mich	Duluth, Minn.
205260		St. s.	HOWARD M. HANNA, JR.	5,905	4,413	480.0	54.0	30.0	Frt.	20	1,600	1908	Cleveland, Ohio	Cleveland, Ohio.
203113		St. s.	Howard M. Justice	34	23	53.8	17.0	6.4	Tow.	3	50	1906	Milford, Del	Camden, N. J.
95348		St. s.	Howell	73	49	79.9	20.1	7.9	Tow.	8	300	1873	Philadelphia, Pa	Providence, R. I.
95899		St. s.	Howland	27	13	50.0	10.0	6.6	Tow.	3		1886	Brooklyn, N. Y	Jacksonville, Fla.
206292	L. B. C. T.	Ga. y.	[5] Howmornel	28	24	53.4	11.0	5.3	Yct.	3	48	1909	New York, N. Y	Baltimore, Md.
205935		*Ga. p.	Hub	9	9	41.0	9.0	2.0	Tow.	2	24	1908	Tell City, Ind	Evansville, Ind.
207389		Ga. s.	Huber	10	10	42.0	8.2	3.0	Pas.	2		1910	Burlington, Iowa	Burlington, Iowa.
209913		St. s.	Hubert J. Dolan	136	81	92.0	17.8	9.8	Frt.	5	150	1912	Buffalo, N. Y	Albany, N. Y.
207342		*Ga. s.	Hudie	20	13	52.3	11.2	6.4	Pas.	1	40	1910	Houston, Tex	Houston, Tex.
96258		St. s.	Hudson	20	10	43.0	13.7	6.4	Tow.	3		1894	Buffalo, N. Y	Albany, N. Y.
11927		St. p.	Hudson City	1,008	800	203.0	35.7	12.9	Fer.	8	525	1867	Brooklyn, N. Y	New York, N. Y.
95585		St. s.	Hudson Taylor	39	28	87.0	13.0	4.0	Pas.	5		1879	Philadelphia, Pa	Albany, N. Y.
95965		St. s.	Hugh Bond	10	5	32.6	10.6	5.4	Tow.	2		1888	Brooklyn, N. Y	New York, N. Y.
203906		St. s.	HUGH KENNEDY	7,064	5,500	532.0	56.0	31.0	Frt.	20	1,760	1907	Lorain, Ohio	Cleveland, Ohio.
95793		St. p.	Hugh O'Brien	645	322	163.5	33.0	12.7	Pas.	6		1884	Boston, Mass	Boston, Mass.
204105	K. W.F.V.	St. s.	[6] Hugh Ross	119	81	83.0	22.2	10.0	Tow.	8	900	1907	Noank, Conn	Bangor, Me.
201150		St. s.	Hugh Stocker	30	21	53.0	15.3	6.0	Fsh.	5	25	1904	Cleveland, Ohio	Chicago, Ill.
80435		St. s.	[7] Hugh C. Barrett	46	31	57.5	17.0	8.1	Tow.	3		1874	Philadelphia, Pa	Newark, N. J.
202783	K.V. F. G.	St. s.	HUGH L. BOND, JR	212	144	112.0	23.1	11.2	Tow.	11	600	1906	Baltimore, Md	Baltimore, Md.
80777		St. s.	[8] Hugh R. Havey	474	389	173.5	30.7	12.0	Frt.	13	450	1880	Detroit, Mich	Detroit, Mich.
202946		Ga. s.	Hughes Bros	12	8	42.2	11.6	4.3	Msc.	2	15	1906	Urbanna, Va	Cape Charles, Va.
207160		Ga. s.	Hugo	14	14	36.0	8.6	3.9	Fsh.	2	18	1905	Two Rivers, Wis	Milwaukee, Wis.
204904		Ga. s.	Hukihuki	14	9	35.7	11.2	5.6	Tow.	2	50	1908	Honolulu, Hawaii	Honolulu, Hawaii.
204655		Ga. s.	Hulda	16	9	48.7	11.9	3.9	Fsh.	2		1907	Bay City, Mich	Chicago, Ill.
206356		Ga. s.	Hulda	8	6	31.5	9.5	3.3	Pas.	1	14	1909	Tacoma, Wash	Tacoma, Wash.
208861		Ga. s.	Hulda	95	81	70.0	19.2	6.0	Pas.	3	120	1911	Prosper, Oreg	Astoria, Oreg.
204608		Ga. s.	Hulda I	14	10	50.0	13.3	3.2	Pas.	1	45	1907	Astoria, Oreg	Pt. Townsend, Wash.
205133		Ga. s.	Huldah	9	6	34.9	8.0	4.1	Frt.	1	12	1908	do	Astoria, Oreg.
209729		*Ga. p.	Hulett	20	8	43.4	12.4	3.0	Tow.	2	20	1912	Beardstown, Ill	St. Louis, Mo.
11112		Ga. s.	Hulloneon	21	20	50.4	16.3	6.0	Fsh.	1		1860	Boston, Mass	Eastport, Me.
145106		St. s.	[9] Hum	32	25	76.1	15.9	5.0	Pas.	7		1876	Brooklyn, N. Y	Grand Haven, Mich.
96354	K.M.W.P.	St. s.	Humboldt ⊙	1,075	688	213.1	31.0	15.7	Pas.	43	1,400	1896	Fairhaven, Cal	Eureka, Cal.
96657	K. S. D. N.	Ga. s.	Humphrey Toomey	167	162	105.5	28.5	7.6	Msc.	3		1902	Solomons, Md	New York, N. Y.
95783		St. s.	Hunter	186	111	95.0	21.2	10.4	Frt.	8	400	1883	Coos Bay, Oreg	Pt. Townsend, Wash.
96157		Ga. s.	Hunter	63	40	75.0	20.6	8.2	Fsh.	5		1892	Benicia, Cal	San Francisco, Cal.
201566		Ga. s.	Hunter	8	5	38.0	13.0	3.4	Frt.	1		1904	Scottsville, Va	Norfolk, Va.
206327		Ga. s.	Hunter	11	7	35.5	8.3	3.5	Pas.	1		1909	Jacksonville, Fla	Jacksonville, Fla.
207577		*St. p.	Hunter	45	39	80.0	18.0	2.6	Tow.	12	150	1910	Vicksburg, Miss	Vicksburg, Miss.
208744		Ga. s.	Hunter	8	8	32.2	8.9	3.4	Fsh.	1	12	1911	Douglas, Alaska	Juneau, Alaska.
209467		Ga. s.	Hunter	10	6	30.5	11.6	2.4	Pas.	1	17	1911	Kissimmee, Fla	Tampa, Fla.
209647		Ga. s.	Hunter	6	6	34.4	9.2	2.6	Fsh.	2	16	1912	Ketchikan, Alaska	Ketchikan, Alaska.
210183		Ga. s.	Hunter	10	10	32.0	8.4	3.1	Pas.	1	12	1909	Holly Oak, Del	Wilmington, Del.
96684	K. S. M. G.	St. s.	Huntington	345	216	120.4	28.0	9.8	Pas.	8	350	1903	Noank, Conn	New York, N. Y.
208067		St. s.	Huntington	85	58	66.4	21.0	9.3	Tow.	5	150	1910	Tottenville, N. Y	Do.
203683	K.V. R. M.	Ga. y.	Huntress	76	71	78.9	22.0	5.7	Yct.	6		1906	City Island, N. Y	Do.
200567		*St. p.	Huntsville	172	172	138.2	26.2	3.4	Pas.	12	420	1903	Guntersville, Ala	Nashville, Tenn.
96669		St. s.	HURLBUT W. SMITH	4,662	3,415	414.0	50.0	28.0	Pas.	23	1,500	1903	Lorain, Ohio	Oswego, N. Y.
96425		St. s.	HURON	1,945	1,309	238.0	42.0	22.2	Frt.	15	900	1898	do	Buffalo, N. Y.
96658	K. S. D. T.	St. s.	HURON ⊙	3,318	2,590	291.2	43.1	20.6	Frt.	58	5,000	1902	Philadelphia, Pa	New York, N. Y.

[1] Formerly st. s. Snap.
[2] Formerly {a st. s. Admiral D. D. Porter. b British st. s. Howard.
[3] Formerly st. s. {a Howard. b N. S. Briggs.
[4] Formerly st. s. {a Harry. b Nellie.
[5] Formerly ga. y. Kahkin IV.
[6] Formerly st. s. McAllister Bros.
[7] Formerly st. s. William C. Nicol.
[8] Formerly st. s. {a W. H. Gratwick. b John C. Pringle.
[9] Formerly st. y. {a Truant. b Pilgrim.

MERCHANT STEAM VESSELS OF THE UNITED STATES—Continued.

Official No.	Signal letters.	Rig.	Name of vessel.	Gross tonnage.	Net tonnage.	Length.	Breadth.	Depth.	Service.	Crew.	Indicated horsepower.	When built.	Where built.	Home port (where permanent document issues).
						Feet.	Feet.	Feet.						
157173	.....	St. p.	[1] *Huron*	538	402	201.4	32.5	9.4	Pas.	36	500	1885	Cleveland, Ohio	Detroit, Mich.
11579	.....	St. s.	Huron City	368	277	167.8	29.0	10.8	Frt.	4	375	1867	Sandusky, Ohio	Marquette, Mich.
95105	.....	St. s.	Hurricane	38	19	75.7	14.4	6.0	Fsh.	8	.....	1871	Rockland, Me	Newport, R. I.
96590	.....	*Ga. p.	Hurricane	6	5	59.2	7.4	1.5	Pas.	1	.....	1900	Grantsville, W. Va	Wheeling, W. Va.
96417	K. N. P. C.	Ga. y.	Hussar	18	16	40.0	15.2	4.9	Yct.	2	.....	1898	New Rochelle, N. Y	Patchogue, N. Y.
206625	.....	Ga. y.	Hussar	22	21	54.5	15.5	5.3	Yct.	2	.....	1909	Bay Shore, N. Y	New York, N. Y.
96488	.....	Ga. y.	Hussar II	44	44	54.8	17.8	7.4	Yct.	3	.....	1900	New Rochelle, N. Y	Chicago, Ill.
202189	.....	St. s.	Husted	16	9	51.0	10.0	4.6	Pas.	2	.....	1905	Waverly Mills, S. C	Georgetown, S. C.
96146	.....	St. s.	Hustler	192	119	99.0	30.7	9.5	Frt.	7	250	1891	Athens, N. Y	New York, N. Y.
96353	.....	Ga. s.	Hustler	9	7	42.0	9.0	4.0	Pas.	1	.....	1897	St. Augustine, Fla	St. Augustine, Fla.
96389	.....	*Ga. p.	Hustler	12	12	29.0	10.0	2.2	Msc.	1	.....	1898	Nashville, Tenn	Paducah, Ky.
96559	.....	*Ga. p.	Hustler	12	12	51.9	18.0	2.4	Pas.	1	.....	1901	Grayville, Ill	Evansville, Ind.
96570	.....	St. s.	Hustler	16	11	56.0	13.0	4.4	Tow.	4	.....	1901	Scranton, Miss	Houston, Tex.
115420	.....	St. s.	[2] Hustler	29	14	60.0	14.8	7.0	Tow.	3	.....	1875	Baltimore, Md	Norfolk, Va.
200911	.....	*Ga. p.	Hustler	8	6	45.8	11.0	1.9	Pas.	1	.....	1904	St. Marys, W. Va	Wheeling, W. Va.
205178	.....	*St. p.	Hustler	96	73	104.5	23.5	4.7	Tow.	7	175	1908	Portland, Oreg	Portland, Oreg.
207678	.....	Ga. s.	HUSTLER	9	8	39.5	10.0	3.6	Frt.	3	30	1910	Grafton, Ill	Memphis, Tenn.
207697	.....	*St. p.	HUSTLER	42	42	60.0	14.0	4.0	Tow.	9	.....	1910	New Orleans, La	Brashear, La.
208664	.....	Ga. s.	Hustler	16	13	54.0	9.3	4.0	Pas.	1	40	1907	Tyonic, Alaska	Cordova, Alaska.
204591	.....	*Ga. p.	Hustling John	12	12	39.2	8.4	2.2	Tow.	1	.....	1907	Evansville, Ind	Evansville, Ind.
201239	.....	Ga. y.	Hutoka	19	16	43.4	14.3	5.6	Yct.	2	.....	1904	East Braintree, Mass	Boston, Mass.
200041	.....	St. c.	Hy. Jacobs	77	65	72.0	34.8	4.9	Fer.	4	.....	1903	Berwick, La	Brashear, La.
96516	.....	Ga. s.	Hyacinth	14	5	45.0	9.2	2.0	Pas.	2	.....	1900	Jacksonville, Fla	Pittsburgh, Pa.
207541	.....	Ga. s.	Hyacinth	14	9	42.6	10.8	7.2	Frt.	2	20	1910	Wilmington, Cal	San Diego, Cal.
203412	.....	Ga. s.	Hyack	11	7	35.6	9.7	3.7	Pas.	1	.....	1906	Dockton, Wash	Tacoma, Wash.
96503	K. P. V. W.	St. s.	HYADES ⊙	3,753	2,932	331.5	47.0	25.0	Frt.	32	1,500	1900	Sparrow Point, Md	San Francisco, Cal.
203968	.....	Ga. s.	Hyak	24	17	55.8	13.1	4.1	Frt.	1	25	1907	Astoria, Oreg	Ketchikan, Alaska.
206094	K. W. V. P.	St. s.	Hyak	195	118	134.0	22.2	5.5	Pas.	6	750	1909	Portland, Oreg	Pt. Townsend, Wash.
209833	.....	Ga. s.	Hyak	15	10	30.5	12.0	5.2	Fsh.	2	50	1912	Seattle, Wash	Seattle, Wash.
208380	.....	Ga. s.	Hydah	31	21	57.6	16.9	5.7	Pas.	1	65	1911	Dockton, Wash	Tacoma, Wash.
209855	.....	Ga. s.	Hydra	26	18	47.7	13.3	5.2	Fsh.	8	36	1912	Seattle, Wash	Seattle, Wash.
96648	.....	St. s.	Hydraulic	30	20	71.3	11.6	6.8	Pas.	1	.....	1900	Tottenville, N. Y	New York, N. Y.
95800	.....	St. s.	*Hygeia*	47	23	68.0	16.0	7.0	Pas.	10	.....	1884	Philadelphia, Pa	Galveston, Tex.
96449	.....	St. s.	Hygeia	35	23	57.1	15.1	7.3	Pas.	3	.....	1884	Baltimore, Md	Baltimore, Md.
			I.											
100633	.....	Ga. s.	I Wonder	16	10	65.0	10.2	4.2	Pas.	3	.....	1897	Alexandria Bay, N. Y	Cape Vincent, N. Y.
100215	.....	Ga. s.	I. C. Covert	13	12	39.0	15.0	4.0	Frt.	1	.....	1878	Norfolk, Va	Norfolk, Va.
100658	.....	St. p.	I. C. Woodward	282	178	164.0	42.0	5.0	Pas.	39	.....	1898	Brownsville, Pa	Pittsburgh, Pa.
202855	.....	St. s.	I. E. Brown	133	105	72.3	22.2	8.0	Oys.	6	50	1906	Tottenville, N. Y	Bridgeport, Conn.
100368	K. P. M. L.	St. s.	I. J. Merritt ⊙	359	244	141.6	28.9	13.6	Wrk.	24	625	1884	do	New York, N. Y.
205561	.....	*St. p.	I. N. Flesher	99	99	126.8	26.0	4.6	Tow.	10	380	1908	Point Pleasant, W. Va	Evansville, Ind.
100031	.....	St. s.	I. N. Foster	355	277	134.9	26.2	11.5	Frt.	11	550	1872	Port Huron, Mich	Milwaukee, Wis.
100440	.....	*St. p.	I. N. Hook	55	55	109.9	19.4	3.0	Tow.	7	.....	1889	Marietta, Ohio	Paducah, Ky.
100277	.....	St. s.	I. P. Mersereau	31	20	64.4	15.5	5.2	Oys.	6	.....	1881	Tottenville, N. Y	Newark, N. J.
100589	.....	St. s.	I. W. NICHOLAS	2,624	1,857	328.3	42.0	21.9	Frt.	16	950	1894	Cleveland, Ohio	Cleveland, Ohio.
100597	.....	St. s.	I. Watson Stephenson	639	501	172.0	35.0	11.9	Frt.	15	495	1895	West Bay City, Mich	Marquette, Mich.
100354	.....	St. s.	I. and M. C	90	67	96.3	17.0	6.8	Cnl.	8	.....	1883	Lockport, Ill	Chicago, Ill.
205716	.....	*Ga. p.	Iada	13	11	59.4	11.0	2.6	Pas.	2	30	1908	Marietta, Ohio	Wheeling, W. Va.
100715	K. Q. F. L.	St. s.	Iaqua	712	459	189.9	36.4	12.9	Frt.	22	750	1900	Fairhaven, Cal	Eureka, Cal.
201232	.....	Ga. p.	Iberia	12	6	35.0	8.0	2.0	Msc.	1	.....	1903	Morgan City, La	Brashear, La.
204895	.....	Ga. s.	Ibis	21	17	45.6	15.6	3.7	Frt.	2	.....	1908	Anona, Fla	Tampa, Fla.
209407	.....	Ga. s.	Ibsen	16	15	35.0	10.0	5.2	Fsh.	4	28	1911	Charlevoix, Mich	Gloucester, Mass.
85484	.....	St. s.	[3] Ice King	138	69	111.5	22.5	10.2	Tow.	10	500	1877	Philadelphia, Pa	Albany, N. Y.
100725	.....	Ga. s.	Iceland	10	10	33.7	12.2	5.6	Fsh.	1	.....	1901	Bremen, Me	Rockland, Me.
12493	.....	St. s.	*Ida*	39	19	64.0	13.7	5.6	Tow.	5	.....	1870	Philadelphia, Pa	Charleston, S. C.
100070	.....	St. s.	Ida	30	20	59.4	14.8	5.1	Tow.	7	.....	1873	Berkley, Va	Norfolk, Va.
100281	.....	St. p.	*Ida*	765	593	190.0	54.6	9.8	Pas.	26	400	1881	Wilmington, Del	Albany, N. Y.
100305	.....	St. p.	†Ida	28	28	52.0	22.3	4.4	Fer.	3	.....	1882	Communipaw, N. J	New York, N. Y.
100789	.....	Ga. s.	Ida	9	7	39.2	11.6	4.5	Fsh.	4	.....	1903	Erie, Pa	Erie, Pa.
203956	.....	Ga. s.	Ida	12	11	30.8	10.8	3.3	Fsh.	3	.....	1907	Manitowoc, Wis	Milwaukee, Wis.
204448	.....	Ga. s.	Ida	10	8	31.0	9.0	3.8	Fsh.	1	.....	1907	Ludington, Mich	Grand Haven, Mich.
205514	.....	*Ga. p.	Ida	9	9	43.5	10.6	3.0	Frt.	2	6	1908	Boonville, Mo	Kansas City, Mo.
208778	.....	*Ga. p.	Ida	31	31	60.2	15.4	3.6	Fer.	2	25	1911	Fort Yates, N. Dak	Pembina, N. Dak.
208829	.....	*Ga. p.	Ida	25	25	49.0	26.0	3.0	Fer.	2	36	1911	Poplar, Mont	Great Falls, Mont.
100595	.....	Ga. s.	Ida A	28	26	53.0	16.4	5.4	Frt.	2	.....	1895	Benicia, Cal	San Francisco, Cal.
200162	.....	Ga. s.	Ida Bell	9	7	41.0	8.6	3.0	Pas.	1	.....	1900	Long Island City, N. Y	New York, N. Y.
100064	.....	Ga. s.	Ida Belle	6	5	29.8	12.2	2.8	Oys.	1	.....	1868	Patchogue, N. Y	Cold Spring, N. Y.
100783	.....	Ga. s.	Ida Belle	5	5	25.0	7.0	3.0	Msc.	1	.....	1902	Rock Island, Ill	Rock Island, Ill.
200807	.....	Ga. s.	Ida C	11	7	31.0	12.2	5.7	Fsh.	1	.....	1904	Orland, Me	Castine, Me.
100771	.....	Ga. s.	Ida Caroline	22	15	43.5	13.2	5.7	Frt.	3	.....	1902	Milwaukee, Wis	Grand Haven, Mich.
12486	.....	Ga. s.	Ida Chase	6	5	33.6	13.4	3.3	Frt.	2	.....	1866	Bath, Me	Deer Isle, Me.
100706	.....	Ga. s.	Ida Del	10	10	39.0	14.8	3.3	Frt.	1	.....	1900	Old River, Tex	Galveston, Tex.
204804	.....	Ga. s.	Ida F	8	6	33.0	11.0	3.5	Pas.	1	12	1907	Clermont, N. J	Somers Point, N. J.

[1] Formerly st. p. Darius Cole. [2] Formerly st. s. S. M. Johnson. [3] Formerly st. s. Greyhound. † Rope ferry.

Merchant STEAM Vessels of the United States—Continued.

Official No.	Signal letters.	Rig.	Name of vessel.	Gross tonnage.	Net tonnage.	Length.	Breadth.	Depth.	Service.	Crew.	Indicated horsepower.	When built.	Where built.	Home port (where permanent document issues).
						Feet.	Feet.	Feet.						
207536		Ga. s.	Ida F	7	6	33.9	12.1	2.5	Frt.	1	9	1895	Plummers Point, Fla	Jacksonville, Fla.
100506		Ga. s.	Ida Frances	6	6	26.4	12.6	4.0	Pas.	1		1889	Warwick, R. I	Providence, R. I.
100138		Ga. s.	Ida Frank	10	10	38.2	14.0	4.2	Oys.	1		1874	Oakland, R. I	Cold Spring, N. Y.
210180		Ga. y.	Ida H	8	5	31.5	9.0	3.6	Yct.	1	25	1910	Muskegon, Mich	Chicago, Ill.
206165		Ga. s.	Ida L	6	6	31.3	8.3	3.5	Pas.	2	20	1909	Cheboygan, Mich	Grand Haven, Mich.
210012		Ga. s.	Ida L. II	21	18	55.3	12.0	5.0	Pas.	2	40	1912	do	Do.
205722		*Ga. p.	Ida M	11	11	49.3	14.0	2.3	Pas.	2	20	1908	New Haven, Ill	Evansville, Ind.
206774		Ga. s.	Ida M	10	9	35.4	12.8	2.8	Frt.	1	10	1909	Bellport, N. Y	Patchogue, N. Y.
206826		Ga. s.	Ida M	8	5	32.6	9.5	4.0	Fsh.	2	15	1909	Seattle, Wash	Ketchikan, Alaska.
100121		Ga. s.	Ida May	10	7	37.2	14.1	3.3	Oys.	2		1874	Northport, N. Y	Bridgeport, Conn.
100434		Ga. s.	Ida May	14	14	52.0	14.0	3.4	Msc.	1		1888	Morehead City, N. C	Beaufort, N. C.
205608		Ga. s.	Ida May	62	42	73.0	18.0	6.9	Fsh.	11	75	1908	Tacoma, Wash	Astoria, Oreg.
100698		Ga. s.	Ida May	7	6	28.2	10.4	4.4	Fsh.	1		1900	Bristol, Me	Waldoboro, Me.
100705		Ga. s.	Ida May	5	5	23.3	11.3	3.6	Fsh.	1		1900	Osterville, Mass	Chatham, Mass.
111182		*St. p.	[1] Ida May	278	175	149.0	32.0	3.5	Pas.	20	400	1898	Stockton, Cal	St. Michael, Alaska.
207113		Ga. s.	Ida May	6	5	29.8	10.0	2.0	Pas.	1	7	1897	Melbourne, Fla	St. Augustine, Fla.
100778		Ga. s.	Ida Mea	6	5	27.9	10.8	4.4	Fsh.	1		1902	Cutler, Me	Machias, Me.
200979		Ga. s.	Ida Mildred	6	6	26.0	12.0	3.8	Fsh.	1		1904	Osterville, Mass	Chatham, Mass.
209902		Ga. s.	Ida N	31	21	45.6	13.5	7.0	Fsh.	8	40	1912	Seattle, Wash	Seattle, Wash.
100353		St. s.	*Ida Patton*	26	13	74.8	13.8	4.0	Tow.	4		1884	Dubuque, Iowa	New Orleans, La.
200061		*Ga. p.	Ida S	9	6	45.0	10.0	2.5	Pas.	1		1903	Clarington, Ohio	Wheeling, W. Va.
12102		Ga. s.	Ida Viola	8	8	32.8	15.2	4.0	Msc.	1		1860	Northport, N. Y	Cold Spring, N. Y.
100452		St. s.	Ida W	32	16	64.0	16.5	7.8	Tow.	3	125	1889	San Francisco, Cal	San Francisco, Cal.
100420		Ga. s.	Ida G. Broere	5	5	28.0	12.7	3.1	Frt.	1		1888	Patchogue, N. Y	Patchogue, N. Y.
100755		St. s.	Ida M. Chase	38	26	51.7	15.5	7.5	Pas.	2		1901	East Boston, Mass	Boston, Mass.
12468		St. s.	Ida M. Stevens	22	12	44.5	11.2	6.5	Tow.	6		1869	Buffalo, N. Y	Grand Haven, Mich.
100338		Ga. s.	Ida V. Seward	10	9	44.2	14.6	3.0	Frt.	2		1883	Cambridge, Md	Norfolk, Va.
100655		Ga. s.	Ida Bell Lounds	14	13	43.7	15.1	3.8	Tow.	7		1898	Patchogue, N. Y	St. Augustine, Fla.
204021		Ga. s.	Ida and Frances	11	7	34.8	11.5	5.8	Fsh.	0		1907	Friendship, Me	Vinalhaven, Me.
204061	K.W.B.T.	Ga. y.	Idaho	24	23	56.3	12.0	5.5	Yct.	3	25	1907	Marblehead, Mass	Somers Point, N. J.
100681	K.W.N.T	St. y.	IDALIA	201	111	151.0	20.0	11.2	Yct.	18	1,100	1899	Chester, Pa	New York, N. Y.
205114		Ga. y.	Idalis	40	32	67.7	14.2	6.7	Yct.	3	50	1908	New York, N. Y	Do.
209299		Ga. s.	Idamae	15	12	54.5	14.0	3.2	Pas.	1	24	1911	Cove, Texas	Galveston, Tex.
100802		Ga. s.	Ide	8	7	30.0	8.6	3.5	Fsh.	1	6	1903	Port Republic, N. J	Somers Point, N. J.
100381		St. s.	Ideal	40	32	60.5	12.9	5.4	Fer.	4		1885	Buffalo, N. Y	Duluth, Minn.
100564		Ga. s.	Ideal	6	6	30.7	13.5	3.6	Msc.	1		1890	Glenwood, N. Y	Cold Spring, N. Y.
100649		Ga. s.	Ideal	11	7	36.7	12.1	3.7	Frt.	3		1898	Bridgeport, Conn	Bristol, R. I.
201715		*St. p.	[2] Ideal	38	38	70.0	16.0	3.5	Pas.	4	75	1905	Clinton, Iowa	La Crosse, Wis.
202160		Ga. s.	Ideal	8	8	33.0	8.8	3.5	Frt.	1	16	1905	Wareham, Mass	Fall River, Mass.
202732		St. s.	Ideal	149	101	86.5	24.8	10.9	Tow.	8	550	1906	Tottenville, N. Y	New York, N. Y.
203409		*St. p.	Ideal	9	8	53.5	10.1	2.3	Pas.	2		1906	Hermann, Mo	St. Louis, Mo.
100141		Ga. s.	Idell	24	23	53.0	20.6	4.9	Frt.	1		1874	Walton Co., Fla	Pensacola, Fla.
205092		Ga. s.	Idella	11	9	34.8	12.0	2.8	Pas.	2		1908	Holland, Mich	Grand Haven, Mich.
100664		Ga. s.	Idle Eagle	7	6	36.3	12.7	3.4	Frt.	1		1898	Double Bayou, Tex	Galveston, Tex.
100276		St. s.	Idle Hour	15	7	55.0	8.8	5.5	Tow.	3		1881	Bristol R. I	Boston, Mass.
204683		Ga. s.	Idle Hour	9	9	32.0	13.7	3.7	Frt.	2		(†)	New York, N. Y	New York, N. Y.
100800		Ga. y.	Idlehour	26	17	50.0	12.6	4.3	Yct.	1		1903	Norfolk, Va	Do.
203320		Ga. s.	Idleon	9	9	38.0	10.0	2.8	Pas.	1	16	1905	Camden, N. J	Elizabeth City, N. C.
100605		Ga. s.	Idle Time	8	6	38.3	13.5	3.5	Oys.	1		1895	Crisfield, Md	Newport News, Va.
100877		Ga. s.	Idler	7	7	31.0	13.8	3.2	Pas.	1		1885	Patchogue, N. Y	Patchogue, N. Y.
100899		St. s.	Idler	57	41	95.3	15.0	6.3	Pas.	5		1886	New York, N. Y	New York, N. Y.
100724		Ga. s.	Idler	9	8	35.0	13.5	3.3	Fsh.	1		1901	Patchogue, N. Y	Patchogue, N. Y.
108735	K.Q.W.M.	Ga. y.	‡Idler	122	105	102.2	22.5	12.3	Yct.	15	75	1901	South Boston, Mass	New York, N. Y.
205651		Ga. s.	Idler	11	9	38.0	10.8	3.8	Pas.	1	24	1908	Patchogue, N. Y	Patchogue, N. Y.
206471		Ga. s.	IDLER	9	6	38.4	8.8	4.1	Pas.	1	30	1902	Memphis, Tenn	Memphis, Tenn.
209222		*St. p.	Idler	98	61	64.0	16.8	3.7	Pas.	2	50	1911	Fairbanks, Alaska	Eagle, Alaska.
85595		St. p.	[3] *Idlewild*	363	284	186.0	26.0	7.4	Pas.	23	300	1879	Wyandotte, Mich	Port Huron, Mich.
100441		Ga. s.	Idlewild	13	11	36.3	13.8	4.9	Pas.	1		1888	Double Bayou, Tex	Galveston, Tex.
100792		Ga. s.	Idewild	10	7	33.5	11.2	6.0	Fsh.	1		1903	Bremen, Me	Portland. Me.
206857		Ga. s.	Idlewild	9	6	36.1	10.0	4.5	Pas.	1	35	1905	Stockton, Cal	San Francisco, Cal.
207341		Ga. s.	Idlewild	6	5	24.9	11.2	3.7	Fsh.	0	8	1905	Osterville, Mass	Edgartown, Mass.
100612		St. y.	Iduna	21	14	53.3	12.0	5.5	Yct.	1		1896	South Boston, Mass	Philadelphia, Pa.
206181		Ga. y.	Idyl Wilde	16	8	57.0	11.8	3.4	Yct.	1	20	1909	Sharptown, Md	Portland, Me.
210025		Ga. y.	Idylease III	29	25	55.9	12.1	5.2	Yct.	2	40	1912	South Boston, Mass	New York, N. Y.
206990	L. B. H. J.	Ga. y.	Igloo	48	32	77.1	14.0	6.3	Yct.	4	80	1909	Bayonne, N. J	Chicago, Ill.
157178	K. D. M. H.	St. s.	[4] ILA	88	40	101.3	16.5	9.0	Pas.	6		1880	Newburgh, N. Y	Newport News, Va.
110699	K. D. J. P.	St. y.	[5] Illini	159	111	137.7	20.5	8.5	Yct.	11	150	1886	Brooklyn, N. Y	St. Louis, Mo.
100680		St. s.	ILLINOIS ⊙	2,427	1,468	225.0	40.0	24.7	Pas.	51	1,350	1899	Chicago, Ill	Duluth, Minn.
100746		*St. p.	Illinois	168	168	139.0	26.6	4.8	Pol.	13	300	1901	Quincy, Ill	Peoria, Ill.
200603		St. s.	ILLINOIS	287	34	107.0	24.2	13.0	Frb.	14	800	1898	Chicago, Ill	Chicago, Ill.
200851		Ga. s.	Illinois	16	14	47.6	12.0	5.6	Pas.	2		1904	Manitowoc, Wis	Do.
206148		Ga. y.	Illinois	25	17	46.4	12.3	3.3	Yct	2		1908	Palatka, Fla	Jacksonville, Fla.
206698		Ga. y.	Illinois	43	38	63.1	13.2	6.7	Yct.	3	120	1909	Oshkosh, Wis	Milwaukee, Wis.

[1] Formerly *st. p. {a Rideout. b British, Rideout. c Rideout.

[2] Formerly *st. p. H. L.

[3] Formerly st. p. Grace McMillin.

[4] Formerly {a st. y. Dagmar. b U. S. M. H. S. st. s. John M. Woodworth.

[5] Formerly st. y. Reva.

† Rebuilt, 1903.

‡ Composite.

MERCHANT STEAM VESSELS OF THE UNITED STATES—Continued.

Official No.	Signal letters.	Rig.	Name of vessel.	Gross tonnage.	Net tonnage.	Length.	Breadth.	Depth.	Service.	Crew.	Indicated horsepower.	When built.	Where built.	Home port (where permanent document issues).
						Feet.	Feet.	Feet.						
208115		Ga. s.	Illinois	12	12	34.0	11.0	4.6	Fsh.	4	30	1910	Manitowoc, Wis	Chicago, Ill.
207825		Ga. s.	Illinois Central	12	8	35.0	10.8	4.3	Tow.	1	25	1910	Chicago, Ill	Do.
202135		Ga. y.	Illiola	12	10	44.1	8.7	4.0	Pas.	5		1905	Alton, Ill	St. Louis, Mo.
202223		Ga. y.	Ilse III	22	15	59.2	12.4	5.0	Yct.	2	110	1905	Baltimore, Md	Philadelphia, Pa.
100514		St. s.	Ilwaco	120	94	90.0	17.0	6.0	Tow.	4		1891	Portland, Oreg	Pt. Townsend, Wash.
206391		Ga. s.	Ilys	10	7	39.2	10.2	5.0	Pas.	0	25	1911	Berkley, Va	Norfolk, Va.
5979		St. s.	[1] *Ima Hogg*	99	99	96.0	18.8	10.2	Pas.	8		1872	Philadelphia, Pa	Galveston, Tex.
206677		Ga. s.	Imarta	7	5	34.4	10.2	3.9	Fsh.	1	12	1909	Juneau, Alaska	Juneau, Alaska.
81545		St. y.	[2] Imogene	28	21	75.0	10.6	6.4	Yct.	3		1896	Poughkeepsie, N. Y	New York, N. Y.
200516		Ga. s.	Imogene	15	12	51.0	12.0	4.0	Frt.	3	20	1903	Mount Pleasant, S. C	Beaufort, S. C.
200873		Ga. s.	Imp	8	5	36.1	9.1	4.0	Pas.	0		1903	Richardson, Wash	Pt. Townsend, Wash.
208499		Ga. s.	Imp	14	11	37.8	11.0	4.6	Msc.	2	30	1911	Terminal Island, Cal	Los Angeles, Cal.
210046		Ga. s.	Imp	17	11	46.6	12.5	3.0	Pas.	2	25	1912	Gulf City, Fla	Tampa, Fla.
100402		St. s.	Imperator	93	46	86.6	20.4	9.1	Tow.	6		1886	Athens, N. Y	Philadelphia, Pa.
100224		Ga. y.	Imperia	19	18	40.0	15.0	5.0	Yct.	1		1878	Brooklyn, N. Y	Bridgeport, Conn.
200905	K. T. C. P.	St. s.	Imperial	160	109	107.5	21.6	11.0	Tow.	8	500	1904	Baltimore, Md	Bath, Me.
205537		Ga. s.	Imperial	15	10	47.6	12.6	4.5	Frt.	1	50	1908	Oakland, Cal	San Francisco, Cal.
206357		Ga. s.	Imperial	27	19	54.4	11.5	5.6	Pas.	2	40	1909	Seattle, Wash	Seattle, Wash.
206712		Ga. s.	Imperial	13	11	34.9	10.0	3.9	Pas.	2	28	1909	San Diego, Cal	San Diego, Cal.
206922		Ga. s.	Imperial	22	15	47.0	12.8	4.8	Frt.	3	40	1909	Utsalady, Wash	Pt. Townsend, Wash.
207168		St. s.	Imperial	35	24	54.6	15.6	5.4	Fsh.	4	90	1910	Milwaukee, Wis	Milwaukee, Wis.
209660		Ga. s.	Imperial	18	12	42.5	13.1	4.8	Fsh.	1	30	1912	Tacoma, Wash	Juneau, Alaska.
100334		Ga. s.	Impossible	21	20	45.3	16.4	3.5	Frt.	1		1880	San Francisco, Cal	San Francisco, Cal.
100302		St. s.	*Ina*	12	8	42.4	10.5	4.6	Pas.	2		1881	Buffalo, N. Y	Sandusky, Ohio.
206872		Ga. s.	Ina	16	11	52.6	11.4	4.1	Frt.	2	54	1909	Cedar Bayou, Tex	Houston, Tex.
100234		St. s.	*Inca*	103	51	92.6	20.0	9.5	Tow.	6	500	1879	Philadelphia, Pa	Brunswick, Ga.
100654	K. N. J. M.	St. y	[3] Inca	95	64	103.7	16.0	9.7	Yct.	7		1898	Boston, Mass	New York, N. Y.
100766		Ga. s.	Independence	13	9	38.7	13.1	3.8	Tow.	1		1902	Willapa, Wash	San Francisco, Cal.
200759		Ga. s.	Independence	13	12	53.5	9.0	3.0	Pas.	2	40	1904	Independence, Oreg	Portland, Oreg.
201835		Ga. s.	Independence	14	10	50.0	11.9	3.5	Pas.	1		1905	Astoria, Oreg	Astoria, Oreg.
206387		Ga. s.	Independence II	13	6	39.0	10.8	4.4	Fsh.	4		1909	Gloucester, Mass	Gloucester, Mass.
207425		Ga. s.	Independence No. 2	15	10	54.0	13.2	3.0	Frt.	1	50	1910	Astoria, Oreg	Astoria, Oreg.
100634		Ga. s.	Independent	11	10	36.4	14.0	5.6	Frt.	2		1897	South Portland, Me	Portland, Me.
100683		St. s.	Independent	49	30	67.9	17.5	6.9	Tow.	5		1899	Everett, Wash	Pt. Townsend, Wash.
100713		*St. p.	Independent	176	111	132.0	25.0	4.0	Drg.	11		1900	Brownsville, Pa	Pittsburgh, Pa.
100739		St. s.	INDEPENDENT	164	112	96.2	21.0	12.5	Tow.	8	850	1901	Port Richmond, N. Y	New Orleans, La.
201885		Ga. s.	Independent	14	10	47.7	12.5	4.3	Tow.	1	20	1905	Vallejo, Cal	San Francisco, Cal.
205566		Ga. s.	Independent	29	15	59.6	16.8	6.2	Fsh.	2	24	1908	East Machias, Me	Eastport, Me.
207150		Ga. s.	Independent	10	9	30.0	12.6	3.6	Pas.	2	8	1905	Port Orange, Fla	St. Augustine, Fla.
208322	L. B. S. W.	St. s.	Independent	263	151	125.5	25.8	11.4	Fsh.	9	600	1911	Tacoma, Wash	Seattle, Wash.
208782		Ga. s.	Independent	17	11	40.7	13.0	4.5	Fsh.	6	20	1911	Dockton, Wash	Do.
100697		Ga. s.	Index	18	12	53.0	16.7	3.6	Frt.	2		1900	Smyrna, N. C	Norfolk, Va.
100756		Ga. s.	Index	6	5	30.4	10.0	3.6	Fsh.	2		1899	Mud Bay, Wash	Wrangell, Alaska.
100773		Ga. s.	India	6	6	43.6	11.6	2.4	Msc.	1		1902	Morehead City, N. C	Beaufort, N. C.
208187		St. s.	India	14	9	50.0	9.0	2.8	Tow.	2	25	1910	Corvallis, Oreg	Portland, Oreg.
202638		Ga. s.	India L	11	7	37.9	12.8	5.8	Tow.	2		1905	Jacksonville, N. C	Newbern, N. C.
100465	K. G. V. F.	St. s.	*Indian* ⊙	2,110	1,424	267.0	38.0	26.0	Pas.	38	1,500	1890	Wilmington, Del	Baltimore, Md.
205352		*Ga. p.	Indian	13	10	64.2	12.0	2.2	Tow.	1	20	1908	Marietta, Ohio	Wheeling, W. Va.
206570		Ga. s.	Indian	6	6	28.7	8.5	3.8	Pas.	1	7	1909	Brigantine, N. J	Somers Point, N. J.
206243		Ga. s.	Indian River	12	11	15.5	18.8	2.6	Pas.	2	40	1909	Tropic, Fla	St. Augustine, Fla.
100471		St. s.	Indiana ⊙	1,177	961	201.0	35.4	14.3	Frt.	15	1,000	1890	Manitowoc, Wis	Duluth, Minn.
100717		St. p.	Indiana	836	414	285.0	45.0	6.0	Pas.	29	1,456	1900	Jeffersonville, Ind	Cincinnati, Ohio.
100793		Ga. s.	Indiana	6	6	35.0	10.0	3.0	Msc.	1	8	1902	Atlantic City, N. J	Somers Point, N. J.
202167		Ga. s.	Indiana	8	5	42.6	9.6	3.3	Fsh.	1		1905	South Seattle, Wash	Juneau, Alaska.
204893		*Ga. p.	Indiana	9	9	55.0	10.0	2.0	Pas.	2	15	1907	Brookport, Ill	Paducah, Ky.
208915		St. s.	INDIANA	98	36	74.0	20.0	11.6	Tow.	4	400	1911	Cleveland, Ohio	Chicago, Ill.
200920	K. V. D. J.	St. s.	INDIANAPOLIS	765	520	180.0	32.0	18.6	Pas.	28	1,500	1904	Toledo, Ohio	Pt. Townsend, Wash.
100425		St. s.	Indienne	26	15	77.4	11.0	5.1	Pas.	3		1888	Poughkeepsie, N. Y	Cape Vincent, N. Y.
100614		St. y.	Indolent	78	42	95.6	16.0	8.6	Yct.	6		1896	Weymouth, Mass	Boston, Mass.
100716		Ga. y.	Indra	23	23	72.0	15.0	8.0	Yct.	3		1900	South Boston, Mass	Fall River, Mass.
203782	K. V. S. R.	St. s.	INDUSTRY	163	111	87.0	23.6	12.0	Tow.	7	637	1906	Port Richmond, N. Y	New York, N. Y.
100737		Ga. s.	Inez	16	13	40.7	11.0	3.9	Frt.	1		1901	Fall River, Mass	Newport, R. I.
100478		Ga. s.	Inez	25	13	67.0	17.0	5.0	Oys.	3		1890	Madison, Md	Tappahannock, Va.
205829		Ga. s.	Inez	6	6	24.8	11.7	4.0	Fsh.	1		1908	Chatham, Mass	Chatham, Mass.
207796		Ga. s.	Inez	10	5	39.6	8.9	3.0	Pas.	2	16	1909	Oriole, Md	Crisfield, Md.
207192		Ga. y.	Inia 2nd	36	22	57.0	17.0	4.8	Yct.	4	30	1910	Pocomoke City, Md	New York, N. Y.
205882		*St. p.	Inland Empire	416	375	151.0	32.1	4.8	Pas.	15	600	1908	Celilo, Oreg	Portland, Oreg.
100679		Ga. s.	Inner Beach	8	6	30.1	12.1	3.6	Msc.	1		1899	East Rockaway, N. Y	Patchogue, N. Y.
205667		*St. p.	Inooko Flyer	6	5	38.0	10.6	2.6	Frt.	1		1908	Nome, Alaska	Nome, Alaska.
205917		Ga. s.	INQUIRER	18	18	89.0	17.8	4.3	Pas.	4	75	1908	Owensboro, Ky	Evansville, Ind.
206318	L. B. D. F.	Ga. y.	Insep	26	20	58.2	12.4	5.4	Yct.	2		1909	Greenport, N. Y	Cincinnati, Ohio.
96402		St. s.	[4] Inspector	30	20	51.2	14.1	6.5	Msc.	4		1898	Bordentown, N. J	Philadelphia, Pa.
96130		St. s.	[5] Integrity	137	68	90.8	22.1	10.2	Tow.	13	362	1891	Philadelphia, Pa	New York, N. Y.
100235		St. s.	International	101	69	82.0	24.3	7.0	Frt.	5	90	1879	do	Do.

[1] Formerly {a st. y. Inca. b U. S. S. Inca.

[2] Formerly st. s. Cynthia.

[3] Formerly st. y. Willawalla.

[4] Formerly st. s. Hattie Killam.

[5] Formerly st. s. Henry W. Palmer.

Merchant STEAM Vessels of the United States—Continued.

Official No.	Signal letters.	Rig.	Name of vessel.	Gross tonnage.	Net tonnage.	Length.	Breadth.	Depth.	Service.	Crew.	Indicated horsepower.	When built.	Where built.	Home port (where permanent document issues).
						Feet.	Feet.	Feet.						
100453		St. s.	International	130	68	79.9	26.0	7.0	Pas.	9	117	1889	Buffalo, N. Y.	Marquette, Mich.
100462	K. G. T. W.	St. s.	*International*	400	200	136.0	26.0	16.2	Tow.	18	725	1890	Philadelphia, Pa.	Philadelphia, Pa.
100749		St. s.	International	590	401	141.4	34.2	16.1	Elr.	9	300	1901	West Haven, Conn.	New York, N. Y.
200906		Ga. s.	International	13	7	41.8	13.9	5.2	Tow.	2		1904	Eastport, Me.	Eastport, Me.
206611		St. s.	International	17	12	60.0	9.3	5.0	Pas.	2	40	1901	Red Wing, Minn.	St. Paul, Minn.
203911		St. s.	Interstate	130	88	85.7	23.0	9.9	Tow.	7	500	1907	W. New Brighton, N. Y.	New York, N. Y.
206208		Ga. s.	Interstate	7	6	35.0	6.8	2.4	Frt.	1		1908	Superior, Wis.	Duluth, Minn.
100375		Ga. s.	In Time	9	9	28.0	13.4	4.0	Fsh.	2		1885	Noank, Conn.	Stonington, Conn.
127421		St. s.	[1] Intrepid	123	55	85.5	21.2	10.3	Tow.	8	360	1900	Ballard, Wash.	San Francisco, Cal.
140893		St. s.	[2] Intrepid	119	59	91.0	22.5	10.0	Tow.	13	398	1887	Philadelphia, Pa.	New York, N. Y.
200641	K. S. V. T.	St. y.	Intrepid	330	224	135.0	28.0	17.9	Yct.	30	230	1903	Newburgh, N. Y.	Do.
100501		Ga. s.	Inverness	11	10	28.7	12.6	6.0	Fsh.	2		1891	Vinal Haven, Me.	Waldoboro, Me.
100552	K. L. P. F.	St. y.	[3] Invincible	340	190	143.3	27.0	15.8	Yct.	12	280	1893	Philadelphia, Pa.	New York, N. Y.
208830		*Ga. p.	Invincible	35	35	62.2	24.2	3.8	Fer.	1	25	1911	Wolf Point, Mont.	Great Falls, Mont.
100883		St. s.	Iola	31	17	57.0	16.0	4.5	Tow.	4		1885	Big Skookum, Wash.	Pt. Townsend, Wash.
100423		St. s.	Iola	46	23	62.4	14.8	5.9	Pas.	8		1887	Pinellas, Fla.	Apalachicola, Fla.
202350		Ga. s.	Iola	50	30	74.0	18.6	5.4	Frt.	2		1905	Hancocks Bridge, N. J.	Newport News, Va.
203823		*Ga. p.	Iola	14	13	46.8	11.0	2.6	Frt.	2	56	1907	Needles, Cal.	Los Angeles, Cal.
205508		Ga. s.	Iola	8	7	32.8	10.0	4.0	Pas.	1	15	1904	Providence, R. I.	Providence, R. I.
205680		St. s.	Iola	72	49	89.0	21.9	7.4	Tow.	7	300	1908	Scranton, Miss.	Tampa, Fla.
206739		Ga. s.	Iola	14	9	44.0	9.1	3.8	Tow.	1	50	1909	Memphis, Tenn.	Memphis, Tenn.
207866		Ga. s.	Iola	22	18	60.0	10.5	5.8	Pas.	4	40	1910	Charlotte, N. Y.	Newbern, N. C.
202257		St. s.	Iolanda	53	31	75.0	19.5	6.6	Fsh.	3	120	1905	San Francisco, Cal.	San Francisco, Cal.
100708		St. y.	Iona	30	21	75.7	10.6	7.6	Yct.	3		1900	Bristol, R. I.	St. Louis, Mo.
100709		†Ga. p.	Iona	6	6	50.4	11.3	2.0	Pas.	0		1900	New Harmony, Ind.	Memphis, Tenn.
100790		Ga. s.	Iona	6	6	35.0	6.6	3.0	Pas.	1		1903	Clinton, Iowa	Rock Island, Ill.
202130		Ga. p.	Iona	7	7	28.0	8.0	3.0	Pas.	1	5	1905	Atkinson, Ill.	Do.
207659		*Ga. p.	Iona	9	9	38.0	20.0	2.0	Fer.	1		1910	Bijou Hills, S. Dak.	Sioux City, Iowa.
209758		Ga. y.	Iona	18	12	38.8	10.3	2.5	Yct.	1	28	1912	Los Angeles, Cal.	Los Angeles, Cal.
208942		Ga. s.	Iona Estelle	12	11	31.2	9.4	4.0	Fsh.	3	16	1904	Manitowoc, Wis.	Milwaukee, Wis.
203081		Ga. s.	Ione	9	6	47.0	16.0	2.0	Frt.	3		1906	Portsmouth, Va.	Norfolk, Va.
205400		*St. p.	Ione	431	257	129.0	26.4	5.7	Pas.	9	500	1908	Newport, Wash.	Pt. Townsend, Wash.
206088		Ga. s.	Ione	8	5	37.0	9.5	4.3	Frt.	1	50	1908	Oakland, Cal.	San Francisco, Cal.
209156		*St. p.	Ione	389	339	147.5	30.5	5.9	Pas.	31	650	1911	Vancouver, Wash.	Portland, Oreg.
209992		Ga. y.	Ione	10	9	28.0	9.0	4.2	Yct.	1	15	1912	Traverse City, Mich.	Grand Haven, Mich.
208573		Ga. y.	Ioneta	21	14	65.0	10.0	5.5	Yct.	2	50	1911	New York, N. Y.	New York, N. Y.
207800	L. B. P. V.	Ga. y.	Ionia	38	31	72.5	10.5	6.1	Yct.	4	200	1910	do	Do.
100613		St. s.	Iowa ⊙	1,157	846	202.5	36.4	13.0	Frt.	15	900	1896	Manitowoc, Wis.	Duluth, Minn.
100781		*Ga. p.	Iowa	48	48	94.0	18.5	3.5	Pas.	7		1897	Sioux City, Iowa	Sioux City, Iowa.
204103		Ga. s.	Iowa	12	8	41.6	9.7	2.7	Msc.	2	30	1907	Juneau, Alaska	Juneau, Alaska.
100620		St. s.	Ira	56	28	71.5	16.4	6.0	Msc.	5		1891	Norfolk, Va.	Beaufort, S. C.
200978		Ga. s.	Ira Marshall	12	8	46.0	12.4	3.7	Frt.	2		1904	Pocomoke City, Md.	Philadelphia, Pa.
100823		St. s.	*Ira M. Hedges*	76	38	76.6	18.0	9.2	Tow.	8		1883	Camden, N. J.	Albany, N. Y.
100150		Ga. s.	Ira and Abbie	11	10	37.5	13.4	5.2	Msc.	2		1875	Noank, Conn.	New York, N. Y.
203618		St. s.	Iralda	99	50	106.2	18.7	5.5	Pas.	4	130	1906	Portland, Oreg.	Portland, Oreg.
100557		St. s.	Irene	11	5	42.0	11.0	5.2	Tow.	2		1893	Brooklyn, N. Y.	New York, N. Y.
100672		*St. p.	Irene	105	66	84.4	16.0	3.8	Frt.	4	113	1899	Seattle, Wash.	Pt. Townsend, Wash.
100720	K. Q. T. H.	St. y.	[4] Irene	166	113	143.4	18.0	10.0	Yct.	18		1901	New York, N. Y.	Stamford, Conn.
100741		St. s.	Irene	30	20	58.5	15.5	6.1	Tow.	9	150	1901	Madison, Md.	Baltimore, Md.
100752		Ga. s.	Irene	11	11	34.0	14.6	4.4	Fsh.	4		1901	Atlantic City, N. J.	Somers Point, N. J.
100777		St. s.	Irene	81	55	70.2	21.0	8.5	Tow.	6		1902	Tacoma, Wash.	Pt. Townsend, Wash.
130743	K. N. C. H.	St. y.	[5] Irene	52	35	99.2	13.7	7.9	Yct.	6		1897	Bristol, R. I.	Pittsburgh, Pa.
135967		St. s.	[6] Irene	13	6	51.0	12.2	4.4	Tow.	2		1887	Elizabeth, N. J.	Philadelphia, Pa.
203812		Ga. s.	Irene	8	7	37.2	9.7	3.4	Fsh.	2		1905	Milwaukee, Wis.	Milwaukee, Wis.
203838		Ga. s.	Irene	12	8	43.0	9.5	7.0	Pas.	1		1907	Caruthersville, Mo.	Memphis, Tenn.
204382		Ga. y.	Irene	27	23	62.2	10.4	5.1	Yct.	2		1907	Bayonne, N. J.	New York, N. Y.
204920		Ga. s.	Irene	9	7	37.2	13.7	2.8	Oys.	1		1908	Brunswick, Ga.	Brunswick, Ga.
206564		Ga. s.	Irene	9	6	33.0	10.9	8.0	Tow.	2	12	1909	Orange, Tex.	Port Arthur, Tex.
207578		Ga. s.	Irene	9	6	41.0	11.8	4.0	Tow.	1	50	1910	Seattle, Wash.	Pt. Townsend, Wash.
209530		Ga. y.	Irene	5	5	26.0	7.7	3.6	Yct.	2	8	1908	West De Pere, Wis.	Milwaukee, Wis.
210498		St. s.	Irene	24	16	47.2	13.6	5.4	Pas.	3	40	1912	Hoquiam, Wash.	Pt. Townsend, Wash.
207487	L. B. M. T.	St. y.	Irene II	135	91	97.3	17.0	9.4	Yct.	9	450	1910	New York, N. Y.	Pittsburgh, Pa.
100424		Ga. s.	Irene Albury	14	9	48.4	17.6	3.1	Frt.	3		1888	Scranton, Miss.	Key West, Fla.
207245		Ga. s.	Irene B	7	5	30.3	9.7	3.7	Fsh.	1	6	1910	Tacoma, Wash.	Tacoma, Wash.
205413		Ga. s.	Irene Barnes	14	10	46.3	12.3	2.6	Frt.	1	35	1908	Astoria, Oreg.	Portland, Oreg.
100635		St. s.	[7] Irene D	9	6	33.5	9.8	3.3	Msc.	2		1858	Philadelphia, Pa.	New Haven, Conn.
205184		Ga. s.	Irene D	8	8	38.0	8.0	2.5	Pas.	2	24	1907	Lyons, Iowa	Rock Island, Ill.
205496		Ga. s.	Irene D	14	14	32.4	11.3	3.9	Pas.	1	24	1908	Centerville, R. I.	Providence, R. I.
210161		Ga. s.	Irene Deck	8	6	41.5	10.4	3.5	Pas.	1	15	1912	Erie, Pa.	Erie, Pa.
201307		*Ga. p.	Irene H	41	20	74.0	16.3	3.0	Frt.	5		1904	Allemands, La.	New Orleans, La.
207478		Ga. s.	Irene L	5	5	28.0	7.9	2.6	Pas.	1		1910	Holly Beach, N. J.	Somers Point, N. J.
204462		Ga. s.	Irene R	9	7	31.5	8.9	3.8	Fsh.	1		1904	Ludington, Mich.	Grand Haven, Mich.
204468		St. s.	Irene Elaine Davis	217	147	94.8	28.0	8.0	Frt.	7	200	1907	New Baltimore, N. Y.	New York, N. Y.
100750	K. V. G. D.	Ga. s.	Irene and May	91	58	89.8	22.6	9.0	Fsh.	19		1901	Essex, Mass.	Do.

[1] Formerly st. s. Charles Counselman.
[2] Formerly st. s. Lowell M. Palmer.
[3] Formerly st. y. Intrepid.
[4] Formerly st. y. {a Irene. b Inga.
[5] Formerly st. y. Nina.
[6] Formerly st. s. El Mora.
[7] Formerly U. S. Navy launch Lancaster.

Merchant STEAM Vessels of the United States—Continued.

Official No.	Signal letters.	Rig.	Name of vessel.	Gross tonnage.	Net tonnage.	Length.	Breadth.	Depth.	Service.	Crew.	Indicated horsepower.	When built.	Where built.	Home port (where permanent document issues).
						Feet.	Feet.	Feet.						
155331	.....	Ga. s.	[1] Irene and Pearl	26	12	55.2	16.0	4.0	Frt.	2	.....	1898	Patchogue, N. Y	Norfolk, Va.
100784	.....	Ga. s.	Iride	32	25	48.0	17.0	6.0	Fsh.	5	.....	1902	Port Tampa City, Fla	Mobile, Ala.
100295	.....	St. s.	*Iris*	65	32	75.0	18.0	7.6	Pas.	5	.....	1881	Camden, N. J	New York, N. Y.
100426	.....	Ga. s.	Iris	14	14	39.5	14.9	6.3	Fsh.	2	.....	1888	Gloucester, Mass	Provincetown, Mass.
100587	.....	Ga. s.	Iris	9	9	31.7	12.6	4.1	Msc.	2	.....	1891	Riverhead, N. Y	Greenport, N. Y.
100602	.....	Ga. y.	Iris	12	10	47.0	15.1	4.0	Yct.	3	.....	1895	Westport, Conn	Erie, Pa.
100620	.....	Ga. s.	Iris	13	13	44.4	16.3	3.2	Frt.	1	.....	1896	Smiths Point, Tex	Galveston, Tex.
100630	.....	Ga. s.	Iris	6	5	26.4	9.8	5.3	Fsh.	1	.....	1897	Bristol, Me	Boothbay, Me.
136813	.....	Ga. y.	[2] Iris	17	14	41.8	11.0	4.0	Yct.	1	.....	1900	Long Island City, N. Y	New York, N. Y.
200671	.....	*St. p.	[3] Iris	42	42	70.0	16.4	3.2	Tow.	8	.....	1884	Keokuk, Iowa	Burlington, Iowa.
200800	K. T. B. L.	Ga. y.	[4] Iris	84	73	86.0	21.2	12.4	Yct.	3	.....	1904	Boston, Mass	Boston, Mass.
203109	.....	Ga. s.	Iris	14	7	47.3	11.5	4.5	Tow.	3	.....	1906	St. Marys, Ga	Jacksonville, Fla.
209785	.....	Ga. s.	Iris	14	9	35.7	10.5	4.8	Pas.	0	20	1912	Seattle, Wash	Seattle, Wash.
210112	.....	Ga. y.	Iris	11	7	48.6	8.0	4.0	Yct.	0	60	1906	Detroit, Mich	Detroit, Mich.
206681	.....	Ga. s.	Irish Girl	9	8	28.5	9.0	3.6	Fsh.	2	8	1906	Garden Island, Mich	Grand Haven, Mich.
100384	.....	Ga. s.	Irishman	8	7	27.4	11.7	4.4	Pas.	1	.....	1872	Westerly, R. I	Newport, R. I.
100743	.....	Ga. y.	Irma	30	21	51.0	11.3	5.6	Yct.	2	.....	1892	Oshkosh, Wis	Milwaukee, Wis.
204703	.....	Ga. s.	Irma	18	16	67.4	11.0	4.2	Pas.	3	56	1907	Mobile, Ala	Mobile, Ala.
205696	.....	Ga. s.	Irma	12	8	36.0	9.6	4.0	Fsh.	2	20	1908	Au Gres, Mich	Port Huron, Mich.
100753	.....	Ga. s.	Irma D	34	18	63.4	18.4	3.5	Oys.	4	.....	1901	Biloxi, Miss	Mobile, Ala.
207612	.....	Ga. s.	Irma E	12	11	32.0	9.5	4.2	Fsh.	2	20	1909	Traverse City, Mich	Grand Haven, Mich.
208943	.....	Ga. s.	Irma Janette	14	13	32.0	10.2	3.5	Fsh.	4	18	1909	Jackson Harbor, Wis	Milwaukee, Wis.
207275	.....	Ga. s.	Irma Ruth	12	12	51.0	9.0	3.0	Frt.	1	20	1910	Clinton, Iowa	Rock Island, Ill.
100210	.....	St. s.	Irma L. Wheeler	51	25	66.1	15.5	7.5	Tow.	7	.....	1877	Manitowoc, Wis	Milwaukee, Wis.
100284	.....	*St. p.	Iron Age	385	385	176.0	38.0	5.5	Tow.	30	.....	1880	Pittsburgh, Pa	Pittsburgh, Pa.
209583	.....	*St. p.	Iron City	99	99	102.6	22.9	3.4	Tow.	8	250	1912	Parkersburg, W. Va	Do.
100412	.....	St. s.	Iron King	1,702	1,223	252.4	38.0	20.0	Frt.	16	800	1887	Detroit, Mich	Buffalo, N. Y.
100054	.....	*St. p.	Ironsides	282	282	154.0	30.0	5.4	Tow.	25	.....	1869	Pittsburgh, Pa	Pittsburgh, Pa.
100600	.....	*St. p.	Ironton	71	71	90.8	27.0	3.9	Pas.	7	.....	1895	Levana, Ohio	Wheeling, W. Va.
206864	.....	*St. p.	Ironton	70	62	90.0	28.0	3.7	Fer.	3	.....	1909	Point Pleasant, W. Va	Cincinnati, Ohio.
14484	K. G. J. P.	St. p.	[5] Iroquois	1,652	1,271	256.0	37.6	13.1	Pas.	39	1,400	1889	Bath, Me	New York, N. Y.
76658	K. D. N. T.	Ga. y.	[6] Iroquois	92	86	88.0	21.0	11.0	Yct.	3	.....	1886	Wilmington, Del	Do.
100438	K. G. C. N.	St. s.	Iroquois ⊙	3,601	2,873	324.0	46.3	19.1	Pas.	74	1,816	1888	Philadelphia, Pa	Do.
100730	K. V. S. B.	St. s.	Iroquois ⊙	1,169	795	214.0	34.4	21.2	Pas.	24	1,000	1901	Toledo, Ohio	Pt. Townsend, Wash.
204856	.....	*St. p.	[7] Iroquois	437	347	158.3	36.2	6.6	Frt.	10	500	1907	Alameda, Cal	San Francisco, Cal.
208207	.....	St. s.	Iroquois	69	47	88.5	17.2	5.0	Pas.	5	50	1900	Baldwinsville, N. Y	Albany, N. Y.
207923	.....	Ga. s.	Irvin D. Baxter	24	12	66.6	10.4	4.1	Pas.	3	30	1910	Oriole, Md	Crisfield, Md.
202384	.....	Ga. s.	Irving	6	5	35.8	6.7	3.2	Pas.	1	.....	1894	St. Joseph, Mich	Chicago, Ill.
204619	.....	Ga. s.	Irving D. Olsen	8	5	31.3	11.9	5.8	Fsh.	2	.....	1907	Friendship, Me	S. W. Harbor, Me.
100665	.....	St. s.	Irving F. Ross	27	18	49.0	15.4	6.5	Tow.	2	.....	1898	East Boston, Mass	Boston, Mass.
96052	.....	St. s.	[8] Irving G. Keller	46	31	62.6	17.5	7.5	Tow.	4	.....	1890	Brooklyn, N. Y	New York, N. Y.
203936	K. V. W. N.	St. s.	Irvington	398	270	140.0	26.8	15.5	Tow.	15	953	1907	Port Richmond, N. Y	Perth Amboy, N. J.
209790	.....	Ga. s.	Isa L	17	12	40.0	15.0	7.6	Frt.	2	.....	1912	Belfast, Me	Belfast, Me.
201909	.....	Ga. s.	Isa and Beulah	15	9	38.4	13.7	7.0	Frt.	1	.....	1905	Friendship, Me	Portland, Me.
100707	.....	St. s.	Isaac L. Ellwood	5,904	4,526	478.0	52.0	30.0	Frt.	24	1,800	1900	West Bay City, Mich	Duluth, Minn.
100558	.....	*St. p.	Isaac M. Mason	114	114	122.0	22.0	4.0	Pas.	13	.....	1893	Pittsburgh, Pa	Pittsburgh, Pa.
208485	.....	St. s.	Isaac M. Scott	6,372	4,840	504.0	54.0	30.0	Frt.	20	1,760	1909	Lorain, Ohio	Duluth, Minn.
100430	.....	Ga. s.	Isabel	6	5	31.2	13.2	3.5	Msc.	1	.....	1884	Babylon, N. Y	Patchogue, N. Y.
100581	.....	St. p.	Isabel	421	312	155.2	26.5	9.4	Pas.	17	650	1894	Noank, Conn	Bridgeport, Conn.
202629	.....	Ga. s.	Isabel	14	10	50.0	13.4	3.9	Frt.	7	.....	1905	Southport, N. C	Wilmington, N. C.
207684	.....	Ga. s.	Isabel	12	12	42.0	11.4	6.5	Fsh.	2	.....	1910	Sedgwick, Me	Rockland, Me.
209434	.....	Ga. s.	Isabel	7	5	45.0	12.7	3.0	Oys.	1	17	1903	Oriole, Md	Cape Charles, Va.
205375	.....	Ga. s.	Isabel Cowan	14	12	49.5	15.6	3.0	Msc.	1	40	1908	Rockaway Beach, N. Y	Patchogue, N. Y.
100623	.....	Ga. s.	Isabel Parsons	12	11	33.7	12.6	6.3	Fsh.	3	.....	1897	Friendship, Me	Portland, Me.
208911	L. C. B. M.	St. s.	Isabela	3,063	1,942	335.0	46.8	22.7	Frt.	37	1,500	1911	Newport News, Va	New York, N. Y.
209744	.....	Ga. s.	Isabell	7	5	29.8	9.0	2.8	Pas.	2	15	1912	Seattle, Wash	Seattle, Wash.
100297	.....	St. s.	Isabella	78	78	103.0	21.6	7.3	Tow.	8	.....	1880	Evansville, Ind	Evansville, Ind.
100309	.....	St. s.	Isabella	38	25	66.4	15.0	5.1	Fer.	3	.....	1882	Athens, N. Y	Albany, N. Y.
107470	K. P. G. J.	St. y.	[9] Isabella	119	81	128.3	17.2	9.0	Yct.	11	750	1899	Morris Heights, N. Y	New York, N. Y.
201254	.....	St. s.	Isabella	43	29	73.5	16.4	6.1	Fsh.	6	50	1904	Alexandria Bay, N. Y	Port Huron, Mich.
202018	.....	Ga. s.	Isabella	15	10	47.2	17.0	2.5	Oys.	2	.....	1905	Bridgeport, Conn	New Haven, Conn.
207106	.....	Ga. s.	Isabella	16	15	40.0	10.6	4.2	Fsh.	2	30	1909	Shell Lake, Wis	Milwaukee, Wis.
209120	.....	Ga. s.	Isabella	14	14	36.4	10.8	4.1	Pas.	2	15	1905	Boston, Mass	Boston, Mass.
207400	L. B. M. F.	Ga. y.	Isabella II	29	26	52.8	12.2	5.3	Yct.	2	30	1910	New York, N. Y	Somers Point, N. J.
100446	.....	St. s.	Isabella J. Boyce	368	316	138.0	29.6	11.0	Frt.	11	425	1889	Manitowoc, Wis	Port Huron, Mich.
100577	.....	Ga. s.	Isabelle	14	12	47.0	11.0	4.5	Pas.	1	.....	1894	Guilford, Conn	New York, N. Y.
100779	.....	*St. p.	Isabelle	162	76	87.3	20.2	4.1	Frt.	12	150	1902	St. Michael, Alaska	St. Michael, Alaska.
204612	.....	Ga. s.	Isabelle	26	13	55.4	16.9	4.5	Msc.	2	.....	1907	Thunderbolt, Ga	Beaufort, S. C.
100537	.....	Ga. s.	Isa M	14	11	48.2	13.8	3.5	Oys.	2	.....	1889	Northport, N. Y	Provincetown, Mass.
203364	.....	St. s.	Ishpeming	6,924	5,476	530.0	56.2	32.0	Frt.	22	1,700	1906	Ecorse, Mich	Marquette, Mich.
100582	.....	Ga. s.	Isidora	15	10	48.0	14.0	2.9	Frt.	2	.....	1894	Manatee, Fla	Tampa, Fla.
100322	.....	St. s.	Isis	36	18	57.0	16.0	6.0	Tow.	2	.....	1883	Brooklyn, N. Y	Bridgeport, Conn.
100656	.....	St. s.	Isis	591	402	140.0	32.1	16.0	Elr.	9	300	1898	Camden, N. J	New York, N. Y.
100758	K. R. N. J.	St. y.	Isis	377	256	180.4	24.8	13.5	Yct.	40	.....	1902	Newburgh, N. Y	Boston, Mass.

[1] Formerly ga. s. Oysterman.
[2] Formerly ga. y. Emon.
[3] Formerly U. S. Eng. *st. p. Iris.
[4] Formerly ga. y. {a Oonas. b Julia. c Elfay.
[5] Formerly st. p. Kennebec.
[6] Formerly sch. y. Julia.
[7] Formerly *st. p. Hercules.
[8] Formerly st. s. {a Henry Hoehn. b Gilbert M. Edgett.
[9] Formerly st. y. {a Aria. b Wacandah.

MERCHANT STEAM VESSELS OF THE UNITED STATES—Continued.

Official No.	Signal letters.	Rig.	Name of vessel.	Gross tonnage.	Net tonnage.	Length.	Breadth.	Depth.	Service.	Crew.	Indicated horsepower.	When built.	Where built.	Home port (where permanent document issues).
						Feet.	Feet.	Feet.						
210082	.....	Ga. s.	Iskum	15	10	48.0	12.8	4.9	Pas.	1	50	1912	Winslow, Wash	Seattle, Wash.
100704	.....	St. s.	Islam	11	7	50.0	10.3	3.5	Tow.	1	.....	1900	Alameda, Cal	San Francisco, Cal.
100242	.....	St. s.	[1] Island Belle	141	116	100.5	20.6	6.0	Pas.	7	.....	1879	Alexandria Bay, N. Y	Cape Vincent, N. Y.
100490	.....	St. s.	Island Belle	153	106	93.0	18.4	7.5	Pas.	7	150	1891	Buffalo, N. Y	Portland, Me.
206387	.....	*Ga. p.	Island City	12	12	35.0	6.0	6.0	Pas.	1	12	1909	Rock Island, Ill	Memphis, Tenn.
202880	.....	Ga. s.	Island Flyer	14	10	56.0	9.9	2.5	Pas.	1	.....	1906	Tacoma, Wash	Pt. Townsend, Wash.
209535	.....	Ga. s.	Island King	13	9	46.9	12.0	5.1	Pas.	1	50	1911	Stockton, Cal	San Francisco, Cal.
100610	.....	St. p.	Island Queen	1,446	1,230	281.4	42.6	8.5	Pas.	24	950	1896	Cincinnati, Ohio	Cincinnati, Ohio.
100761	.....	*Ga. p.	Island Queen	10	10	33.0	10.0	3.0	Mse.	1	.....	1901	Davenport, Iowa	Memphis, Tenn.
116546	.....	*St. p.	[2] Island Queen	277	277	170.0	32.0	4.9	Pas.	25	.....	1893	Madison, Ind	Pittsburgh, Pa.
200907	.....	*Ga. p.	Island Queen	12	12	57.4	17.0	1.8	Pas.	1	.....	1904	New Harmony, Ind	Evansville, Ind.
204948	.....	*Ga. p.	Island Queen	10	10	39.4	4.0	2.5	Pas.	4	.....	1907	Australia, La	Vicksburg, Miss.
209626	.....	Ga. s.	Island Queen	13	9	46.9	12.0	5.2	Pas.	1	30	1912	Stockton, Cal	San Francisco, Cal.
202400	.....	Ga. s.	Island Transfer	12	10	43.8	20.0	1.7	Pas.	1	.....	1905	Seattle, Wash	Pt. Townsend, Wash.
100328	.....	St. s.	Islander	119	62	106.2	19.0	6.8	Pas.	11	250	1883	Bath, Me	Providence, R. I.
100601	.....	St. s.	Islander	291	174	114.8	23.6	9.4	Pas.	11	300	1895	Benton Harbor, Mich	Marquette, Mich.
100754	K. R. J. T.	St. s.	Islander	248	168	119.1	29.0	9.3	Frt.	5	350	1901	Tomkins Cove, N. Y	New York, N. Y.
136148	.....	St. s.	[3] Islander	91	60	90.4	22.4	6.6	Frt.	9	.....	1890	Adams Wharf, N. J	Do.
201240	.....	St. s.	Islander	162	87	72.0	18.9	9.0	Pas.	7	200	1904	Newhall, Wash	Pt. Townsend, Wash.
208351	.....	Ga. s.	Islander	13	8	40.0	8.5	3.6	Pas.	2	30	1903	St. Louis, Mo	Peoria, Ill.
204706	.....	St. s.	Islander	273	153	111.0	24.6	7.8	Pas.	12	.....	1907	Charleston, S. C	Beaufort, S. C.
205007	.....	St. s.	Islander	75	36	80.9	19.7	6.8	Pas.	5	250	1908	East Boothbay, Me	Bath, Me.
208956	.....	Ga. s.	Islander	13	9	47.1	12.1	4.8	Pas.	1	50	1911	Stockton, Cal	San Francisco, Cal.
100535	.....	St. s.	ISLAY	26	13	60.0	13.0	5.0	Tow.	2	125	1892	Superior, Wis	Duluth, Minn.
209257	.....	Ga. s.	Isle of Surry	38	16	60.1	17.5	5.3	Frt.	2	.....	1911	Crittenden, Va	Norfolk, Va.
100555	.....	St. s.	Islesford	27	15	49.2	14.4	5.2	Pas.	2	35	1893	Brewer, Me	Damariscotta, Me.
100776	.....	*St. p.	Isleton	615	534	167.5	36.0	7.5	Pas.	19	300	1902	Wood Island, Cal	San Francisco, Cal.
207666	.....	St. s.	Isobel	30	20	58.8	14.4	5.6	Frt.	4	90	1910	Warroad, Minn	St. Paul, Minn.
120625	K. D. F. J.	Ga. y.	Isolde	29	28	47.5	16.8	6.5	Yct.	2	.....	1885	Thomaston, Me	Baltimore, Md.
126867	.....	Ga. s.	[4] Isolde	8	7	32.0	13.1	4.3	Mse.	0	.....	1892	Greenport, N. Y	Greenport, N. Y.
100684	.....	Ga. s.	Israella	13	11	39.4	12.0	4.4	Frt.	3	.....	1899	Paulsboro, N. J	Somers Point, N. J.
205039	K. W. N. G.	St. s.	ISTHMIAN	5,404	3,463	383.3	50.0	26.2	Frt.	48	2,750	1908	San Francisco, Cal	New York, N. Y.
100619	.....	*St. p.	Istrouma	253	160	120.0	25.0	5.0	Fer.	10	125	1896	Jeffersonville, Ind	New Orleans, La.
202259	.....	Ga. y.	It	17	12	52.3	11.0	5.0	Yct.	1	.....	1904	Chester, Conn	Hartford, Conn.
202512	.....	*Ga. p.	It	8	8	39.4	12.0	2.3	Tow.	0	8	1905	Chattanooga, Tenn	Chattanooga, Tenn.
100450	.....	St. s.	Italia	2,305	1,735	289.0	42.0	24.1	Frt.	15	1,050	1889	Marine City, Mich	Buffalo, N. Y.
80207	J. K. T. D.	St. s.	[5] *Itasca* ⊙	1,416	988	231.0	37.8	14.2	Pas.	33	1,100	1871	Wilmington, Del	Baltimore, Md.
200098	.....	*St. p.	Itasca	34	21	75.7	18.0	3.3	Pas.	7	50	1903	Baudette, Minn	St. Paul, Minn.
206881	.....	Ga. y.	Itasca	43	34	68.0	15.6	8.8	Yct.	3	50	1908	Stamford, Conn	Houston, Tex.
209134	.....	Ga. s.	Itasca	17	14	36.7	12.0	4.5	Pas.	1	12	1910	St. Paul, Minn	Jacksonville, Fla.
208817	L. B. W. M.	Ga. y.	Itasca II	85	58	99.9	16.7	7.7	Yct.	6	250	1911	Nyack, N. Y	Duluth, Minn.
200850	.....	*Ga. p.	Itaska	8	8	40.0	8.4	2.6	Pas.	1	8	1904	Clinton, Iowa	Rock Island, Ill.
100608	.....	Ga. s.	Ite	8	8	34.3	12.1	4.6	Mse.	2	.....	1895	Newport, R. I	Newport, R. I.
110955	.....	St. s.	[6] Ithaca	105	52	92.7	20.5	10.7	Tow.	7	578	1891	Brooklyn, N. Y	New York, N. Y.
203492	.....	St. s.	ITHACA	1,462	676	187.5	43.4	16.5	Fer.	7	1,400	1906	Newport News, Va	Do.
100455	.....	St. s.	Ithiel	31	15	49.6	15.8	5.0	Oys.	8	.....	1889	Port Jefferson, N. Y	Bridgeport, Conn.
210084	.....	Ga. s.	Itsol	31	21	47.0	14.0	5.0	Fsh.	8	50	1912	Port Blakeley, Wash	Seattle, Wash.
100504	.....	St. s.	Iva	30	15	52.3	14.0	6.2	Tow.	2	.....	1891	Dover, N. H	Portsmouth, N. H.
100618	.....	Ga. s.	Iva	10	7	42.0	12.0	2.4	Frt.	2	.....	1895	Sharptown, Md	Camden, N. J.
200744	.....	St. s.	Iva	27	18	59.6	14.7	5.2	Pas.	3	.....	1904	Mobile, Ala	Houston, Tex.
208820	.....	Ga. s.	Iva	10	7	31.3	10.6	4.8	Tow.	1	45	1908	Tottenville, N. Y	New York, N. Y.
100870	.....	Ga. s.	Iva S. Barnes	15	14	38.0	15.6	5.0	Frt.	1	.....	1884	Whiting, Me	Eastport, Me.
100531	.....	Ga. s.	Ivah. Ray	11	7	37.9	14.5	3.8	Oys.	2	.....	1892	Seabright, N. J	Perth Amboy, N. J.
100340	.....	St. s.	*Ivanhoe*	94	47	85.3	19.0	9.4	Tow.	7	.....	1883	Philadelphia, Pa	Baltimore, Md.
100493	.....	St. s.	Ivanhoe	14	10	50.0	10.7	3.9	Pas.	7	.....	1891	Baltimore, Md	Do.
200841	.....	Ga. s.	Ivanhoe	8	5	32.0	9.0	3.6	Tow.	1	.....	1904	Seattle, Wash	Pt. Townsend, Wash.
100202	.....	St. s.	Ivernia	43	36	56.0	14.0	4.5	Oys.	5	.....	1877	Easthaven, Conn	New Haven, Conn.
100449	.....	Ga. s.	Ivy	9	9	42.0	15.0	3.5	Frt.	1	.....	1899	Solomons Island, Md	Norfolk, Va.
100765	.....	St. y.	Ivy	38	26	80.6	11.5	4.8	Yct.	3	.....	1901	Detroit, Mich	Detroit, Mich.
210229	.....	Ga. s.	Ivy	6	5	33.0	8.6	3.0	Pas.	1	14	1905	Dexter, N. Y	Cape Vincent, N. Y.
100712	K. Q. B. D.	St. s.	[7] Iwalani	588	239	147.0	27.5	11.5	Frt.	28	230	1881	San Francisco, Cal	Honolulu, Hawaii.
100641	K. N. F. B.	St. s.	IZABAL	203	127	103.6	22.5	11.0	Frt.	5	175	1897	.....do	New York, N. Y.
			J.											
77097	.....	St. s.	J. Arnold	23	11	51.2	14.5	6.0	Tow.	2	.....	1893	Albany, N. Y	Albany, N. Y.
210185	.....	Ga. s.	J. B	11	7	38.5	12.8	3.3	Oys.	1	.....	1912	Brunswick, Ga	Brunswick, Ga.
77521	.....	St. p.	J. Bonner	74	39	83.3	19.5	5.2	Tow.	4	.....	1901	Sturgeon Bay, Wis	Chicago, Ill.
210062	.....	Ga. s.	J. D	8	7	31.6	7.3	2.1	Pas.	2	10	1912	Cottonwood Point, Mo	Memphis, Tenn
204287	.....	*St. p.	J. M	39	24	81.6	16.0	3.4	Tow.	4	.....	1907	Diamond Bluff, Wis	Burlington, Iowa.
201679	.....	Ga. s.	J. R	20	14	51.0	12.0	6.5	Pas.	2	.....	1905	Dubuque, Iowa	Dubuque, Iowa.
204853	.....	Ga. s.	J. Van Wyen	14	12	44.4	15.3	3.4	Oys.	3	.....	1908	Patchogue, N. Y	Patchogue, N. Y.

[1] Formerly st. s. Island Wanderer.
[2] Formerly *st. p. St. Joseph.
[3] Formerly st. s. Elizabeth Vansciver.
[4] Formerly slp. Cuidao.
[5] Formerly st. s. William Crane.
[6] Formerly st. s. Rollin H. Wilbur.
[7] Formerly Hawaiian st. s. Iwalani.

Merchant STEAM Vessels of the United States—Continued.

Official No.	Signal letters.	Rig.	Name of vessel.	Gross tonnage.	Net tonnage.	Length.	Breadth.	Depth.	Service.	Crew.	Indicated horsepower.	When built.	Where built.	Home port (where permanent document issues).
						Feet.	Feet.	Feet.						
77511		Ga. s.	J. Warren	10	7	35.0	10.0	3.4	Pas.	1		1901	Coquille, Oreg	Coos Bay, Oreg.
77403		*Ga. p.	J. A. Barbour	12	8	60.0	12.0	3.0	Frt.	1		1900	Franklin, La	Galveston, Tex.
207222	L. B. J. N.	St. s.	J. A. CHANSLOR ⊙	4,938	3,121	378.0	52.1	29.5	Frt.	41	2,000	1910	Newport News, Va	San Francisco, Cal.
77415		St. s.	[1] J. A. Cummins	79	75	86.5	20.0	7.6	Frt.	16		1886	San Francisco, Cal	Honolulu, Hawaii.
208086		*Ga. p.	J. A. Jackson	9	9	62.5	10.0	2.9	Tow.	3	16	1910	Coulters Shoals, Tenn	Chattanooga, Tenn.
202632		St. p.	J. A. Munroe	83	57	61.5	20.0	3.8	Pld.	2		1905	Astoria, Oreg	Astoria, Oreg.
208631	L. B. V. R.	St. s.	J. A. Palmer, jr	282	192	144.4	22.5	11.2	Fsh.	10	450	1911	Wilmington, Del	Tappahannock, Va.
77573		Ga. s.	J. A. Reed	15	14	49.0	14.0	4.6	Pas.	3	25	1903	Somers Point, N. J	Somers Point, N. J.
203305		St. s.	J. A. Reynolds	74	50	65.2	19.0	8.0	Tow.	5		1906	New Baltimore, N. Y	New York, N. Y.
77544		St. s.	J. A. Saunders	192	143	97.5	20.0	7.1	Fer.	4		1902	Saunderstown, R. I	Newport, R. I.
203200		St. s.	J. A. Valentin	17	11	35.7	11.3	3.8	Fsh.	5		1899	Hammond, Mich	Grand Haven, Mich.
75220		Ga. s.	J. A. Webster	25	24	47.3	16.4	6.2	Frt.	1		1870	Castine, Me	Machias, Me.
209620		Ga. s.	J. A. Wiley	24	18	51.6	15.1	5.2	Fsh.	6	50	1912	Solomons, Md	Tappahannock, Va.
96280		St. s.	[2] J. B. A.	51	51	94.0	15.5	5.6	Tow.	6		1894	Evansville, Ind	Evansville, Ind.
77507		*Ga. p.	J. B. Butts	27	15	84.0	15.0	2.8	Pas.	5		1901	Helena, Ark	Vicksburg, Miss.
201613		St. s.	J. B. Camors	25	17	54.0	14.9	6.0	Tow.	8	75	1904	New Orleans, La	Pensacola, Fla.
203664		*St. p.	J. B. Chaffee	55	38	81.0	19.0	3.0	Tow.	5		1906	Franklin, La	Brashear, La.
206995		St. s.	J. B. Jones	7	7	45.3	11.2	3.7	Msc.	2	25	1889	Sandy Hill, N. Y	Wilmington, N. C.
77387		*St. p.	J. B. Finley	679	679	209.8	42.8	7.0	Tow.	50		1899	Elizabeth, Pa	Pittsburgh, Pa.
77425		*St. p.	J. B. Lewis	162	162	141.4	26.0	4.4	Tow.	17	600	1900	Middleport, Ohio	Wheeling, W. Va.
77337		*St. p.	J. B. Richardson	191	191	165.0	29.0	4.0	Pas.	45	275	1898	Jeffersonville, Ind	Nashville, Tenn.
205003		*Ga. p.	J. B. S.	11	11	55.0	16.5	1.6	Pas.	1	15	1908	Grayville, Ill	Evansville, Ind.
202687	K. V. D. P.	St. s.	J. B. Stetson ⊙	837	521	181.0	39.4	13.4	Pas.	23		1905	Winslow, Wash	San Francisco, Cal.
76400		St. s.	[3] J. C. Ames	537	347	160.2	29.2	13.2	Tow.	11	1,000	1882	Manitowoc, Wis	Milwaukee, Wis.
76623		*St. p.	J. C. Atlee	87	87	101.0	19.4	3.8	Tow.	11		1886	Rock Island, Ill	Vicksburg, Miss.
76656		St. s.	J. C. Austin	143	111	95.0	17.7	8.8	Cnl.	4	75	1886	Lockport, N. Y	New York, N. Y.
202411		Ga. s.	J. C. Brewington	9	5	53.2	11.4	3.6	Oys.	1	12	1905	Irvington, Va	Annapolis, Md.
130648		*St. p.	[4] J. C. Burdett	85	85	92.0	18.0	3.4	Pas.	8		1893	Pittsburgh, Pa	Cincinnati, Ohio.
210204		Ga. s.	J. C. Byers	9	6	42.8	11.7	3.2	Fsh.	1	40	1911	Fairport, Mich	Toledo, Ohio.
77339		Ga. s.	J. C. Elliott	29	29	51.7	12.4	6.7	Pas.	2		1898	Terminal Island, Cal	San Francisco, Cal.
75867		St. s.	[5] J. C. Evans	79	24	82.3	17.8	7.3	Tow.	7		1876	Milwaukee, Wis	Chicago, Ill.
202295		Ga. s.	J. C. Ewell	14	6	53.5	13.0	3.4	Oys.	1	15	1905	Bertrand, Va	Tappahannock, Va.
76807	K. J. M. W.	St. s.	J. C. Ford	609	363	172.0	32.9	12.0	Pas.	14	300	1889	Grand Haven, Mich	Detroit, Mich.
76736		St. s.	J. C. Fullerton	16	11	52.6	10.7	5.8	Pas.	2		1888	Buffalo, N. Y	Buffalo, N. Y.
76417		St. s.	J. C. Hartt	222	111	115.7	27.0	11.1	Tow.	12	750	1883	Philadelphia, Pa	Albany, N. Y.
75707		*St. p.	J. C. Risher	148	148	134.0	22.0	4.0	Tow.	24		1873	Pittsburg, Pa	Pittsburgh, Pa.
203203		St. s.	J. C. Ritchie	173	152	114.1	21.6	6.9	Frt.	9	125	1906	Milford, Del	Norfolk, Va.
75547		Ga. s.	J. C. Smith	9	8	44.8	14.2	3.5	Oys.	2		1873	Mobile, Ala	Mobile, Ala.
200480		Ga. s.	J. C. Waldrof	46	37	57.6	21.4	4.0	Msc.	2	36	1903	Shipyard, Ga	Savannah, Ga.
203212		St. s.	J. D. Houston	19	10	55.0	12.0	3.2	Msc.	2	25	1906	Berwick, La	Brashear, La.
77041		St. s.	J. D. McFadden	15	7	45.0	11.5	6.0	Tow.	2		1892	Duluth, Minn	Duluth, Minn.
77157		St. s.	J. D. Patterson	12	9	47.0	11.4	4.2	Tow.	3		1894	Bordentown, N. J	Baltimore, Md.
76787		*St. p.	J. D. Peters	880	788	206.5	38.0	8.1	Pas.	16	600	1889	Stockton, Cal	San Francisco, Cal.
206199		*St. p.	J. D. Wyker	8	8	69.6	17.7	2.9	Fer.	3	39	1909	Decatur, Ala	Chattanooga, Tenn.
76752		St. s.	J. E. Boyden	87	52	85.4	19.0	9.6	Tow.	8		1888	Seattle, Wash	Seattle, Wash.
76777		St. s.	J. E. James	56	32	66.3	21.0	6.2	Frt.	2		1888	Boston, Mass	Boston, Mass.
205033		St. s.	J. E. UPSON	6,309	4,853	504.0	54.0	30.0	Frt.	24	1,760	1908	Cleveland, Ohio	Cleveland, Ohio.
205160		St. s.	J. F. DURSTON	4,791	3,500	440.0	52.0	28.0	Frt.	18	1,600	1908	Superior, Wis	Oswego, N. Y.
77151		Ga. s.	J. F. McMorrow	13	13	40.7	12.7	5.6	Fsh.	4		1894	Boston, Mass	Gloucester, Mass.
201474		St. s.	J. F. Schoellkopf	28	19	50.3	14.0	6.9	Tow.	3		1904	Niagara Falls, N. Y	Niagara Falls, N. Y.
77222		Ga. s.	J. F. White	10	5	43.0	13.0	3.8	Msc.	1		1896	Grafton, Va	Newport News, Va.
76816		St. s.	[6] J. G. Nichols	98	76	106.0	22.0	6.0	Frt.	7	214	1889	Fort Howard, Wis	Port Huron, Mich.
77448		St. s.	J. G. ROSE	77	52	68.1	19.6	8.0	Tow.	8		1900	Newburgh, N. Y	Albany, N. Y.
203600		Ga. s.	J. H. Alvah	13	6	42.4	15.2	3.5	Oys.	2		1906	Port Haywood, Va	Cape Charles, Va
77516		Ga. s.	J. H. B.	15	12	45.0	16.0	4.0	Oys.	2		1902	Brookhaven, N. Y	Perth Amboy, N. J.
203941		St. s.	J. H. BARTOW	6,316	5,021	504.0	54.2	31.0	Frt.	26	1,650	1907	Wyandotte, Mich	Erie, Pa.
210017		Ga. s.	J. H. Crockett	15	14	64.6	10.1	2.5	Frt.	0	20	1911	Portland, Oreg	Portland, Oreg.
76573		St. s.	*J. H. Devereux*	1,618	1,312	243.3	37.0	19.4	Pas.	16	600	1885	Cleveland, Ohio	Boston, Mass.
204392		St. s.	J. H. Driscoll	27	19	60.0	15.0	6.3	Fsh.	2		1907	Lorain, Ohio	Sandusky, Ohio.
205745		*St. p.	J. H. Friend	147	147	141.5	34.2	4.1	Tow.	17	498	1908	Cincinnati, Ohio	Cincinnati, Ohio.
75671		St. s.	J. H. Hackley	45	22	62.6	16.2	8.8	Tow.	5		1874	Buffalo, N. Y	Chicago, Ill.
77056		St. s.	J. H. Marston	117	75	128.5	24.0	5.0	Frt.	10	75	1882	Appleton, Wis	Milwaukee, Wis.
77495		Ga. s.	J. H. Meek	7	7	43.5	14.2	3.9	Frt.	1		1901	Oriole, Md	Crisfield, Md.
208194		*St. p.	J. H. Menge	300	300	188.0	50.0	5.8	Pas.	25	250	1910	Jeffersonville, Ind	Louisville, Ky.
110036		St. s.	[7] J. H. Petersen	36	18	69.0	15.4	7.2	Tow.	5		1872	Camden, N. J	New York, N. Y.
75817		Ga. s.	J. H. Potter	12	9	42.1	13.8	3.9		1		1875	North River, N. C	Newbern, N. C.
77398		St. s.	J. H. Riehl	39	27	63.4	16.0	7.2	Pas.	8		1900	Baltimore, Md	Baltimore, Md.
203628		St. s.	J. H. SHEADLE	6,924	5,476	530.0	56.2	32.0	Frt.	24	1,700	1906	Ecorse, Mich	Marquette, Mich.
208501		Ga. s.	J. H. Sisson	35	24	64.2	16.0	5.9	Fsh.	5	75	1911	Astoria, Oreg	Wrangell, Alaska.
12787		Ga. s.	J. H. Stevens	94	88	100.0	21.3	6.6	Frt.	3		1866	Detroit, Mich	Milwaukee, Wis.
76222		St. s.	J. H. Taylor	134	107	96.0	17.7	8.9	Tow.	3	30	1881	Rochester, N. Y	Perth Amboy, N. J.
76884		St. s.	J. H. WADE	1,863	1,502	265.6	38.1	19.1	Frt.	16	600	1890	Cleveland, Ohio	Cleveland, Ohio.
201196		St. s.	J. H. WILLIAMS	90	61	75.6	19.5	11.0	Tow.	9		1904	Newburgh, N. Y	Albany, N. Y.
76630		Ga. s.	J. I. Housman	7	6	29.8	13.3	3.4	Fsh.	1		1885	Patchogue, N. Y	Patchogue, N. Y.

[1] Formerly Hawaiian st. s. J. A. Cummins.
[2] Formerly st. s. Herbert Moran.
[3] Formerly st. s. J. C. Perrett.
[4] Formerly *st. p. Nellie England.
[5] Formerly st. s. James McGordon.
[6] Formerly {a st. s. J. G. Nichols. b British st. s. J. G. Nichols.
[7] Formerly st. s. Reba.

Merchant STEAM Vessels of the United States—Continued.

Official No.	Signal letters.	Rig.	Name of vessel.	Gross tonnage.	Net tonnage.	Length.	Breadth.	Depth.	Service.	Crew.	Indicated horsepower.	When built.	Where built.	Home port (where permanent document issues).
						Feet.	Feet.	Feet.						
76201		St. s.	J. J. Evans	14	7	45.8	12.4	6.0	Tow.	2		1881	Tonawanda, N. Y.	Marquette, Mich.
207025		*Ga. p.	J. J. Gore	9	8	59.2	11.5	1.9	Frt.	3	30	1909	Celina, Tenn.	Nashville, Tenn.
75591		St. s.	J. J. Hagerman	42	21	67.4	16.4	8.6	Tow.	8		1872	Buffalo, N. Y.	Milwaukee, Wis.
205390		St. s.	J. J. Loggie	404	220	145.1	34.5	12.6	Frt.	16	360	1908	Bandon, Oreg.	Eureka, Cal.
77087		Ga. s.	J. J. Snellenburg	7	6	28.4	14.1	3.8	Msc.	2		1893	Atlantic City, N. J.	Somers Point, N. J.
204624		St. s.	J. J. Sullivan	7,077	5,541	532.0	56.0	31.0	Frt.	20	1,760	1907	Cleveland, Ohio	Cleveland, Ohio.
208832		*St. p.	J. J. White	72	72	104.9	22.0	3.7	Tow.	4		1911	Higginsport, Ohio	Chattanooga, Tenn.
76570		Ga. s.	J. J. Womble	18	16	45.7	15.0	4.0	Frt.	2		1885	Norfolk, Va.	Norfolk, Va.
77307		*St. p.	J. K. Davison	162	103	127.0	27.0	3.5	Drg.	11		1898	Pittsburgh, Pa.	Pittsburgh, Pa.
107523		St. s.	[1]J. K. Dimmick	4,651	3,547	423.9	51.9	28.0	Frt.	21		1899	Wyandotte, Mich.	Detroit, Mich.
200966		Ga. s.	J. K. Sullivan	11	7	43.0	11.6	4.6	Msc.	1	20	1904	Fall River, Mass.	Newport, R. I.
203771		*St. p.	J. L. Dykes	26	26	84.7	14.0	3.0	Pas.	7	40	1906	Kingston, Tenn.	Chattanooga, Tenn.
77536	K.R.S.N.	St. s.	[2]J. L. Luckenbach	4,920	3,192	428.9	47.7	18.3	Frt.	28	3,000	1886	Glasgow, Scotland	New York, N. Y.
76162		St. s.	J. L. Miner	23	11	53.7	13.8	6.5	Tow.	2		1880	Detroit, Mich.	Detroit, Mich.
203276		*Ga. p.	J. L. Peacock	11	11	60.0	16.0	2.6	Pas.	2		1906	Leavenworth, Ind.	Memphis, Tenn.
200479		St. s.	J. L. Weeks	4,551	3,451	416.0	50.0	24.0	Frt.	21	1,500	1903	West Bay City, Mich.	Cleveland, Ohio.
76439		St. s.	J. L. Williams	51	25	67.4	16.4	9.2	Tow.	5		1883	Buffalo, N. Y.	Duluth, Minn.
76562		St. s.	J. L. Wyland	27	18	60.0	14.2	5.3	Fsh.	8		1885	Vermilion, Ohio	Chicago, Ill.
206969		*Ga. p.	J. M. Blank	35	22	45.5	14.5	9.5	Pas.	8	28	1909	Corning, Ark.	Memphis, Tenn.
76703		St. s.	J. M. Colman	79	50	71.5	18.4	7.4	Tow.	7	80	1887	Seattle, Wash.	Seattle, Wash.
77333		*St. p.	J. M. Grubbs	44	44	89.8	20.2	2.9	Pas.	12		1898	Delhi, Ohio	Cincinnati, Ohio.
77519	K.R.N.L.	St. s.	J. M. Guffey ⊙	2,520	1,593	292.2	40.2	23.5	Oil.	25	1,300	1902	Camden, N. J.	Port Arthur, Tex.
204965		*St. p.	J. M. Hudson	114	114	117.0	22.0	4.3	Tow.	9	200	1908	Marietta, Ohio	Pittsburgh, Pa.
77532		St s.	J. M. Jenks	4,644	3,381	414.0	50.0	28.0	Frt.	18	1,500	1902	Lorain, Ohio	Cleveland, Ohio.
77551		*Ga. p.	J. M. Thomas	13	13	60.0	15.8	2.6	Tow.	2		1902	Cincinnati, Ohio	Cincinnati, Ohio.
206367		Ga. s.	J. N. Coombs	7	6	40.8	9.7	3.7	Pas.	2	25	1905	Apalachicola, Fla.	Apalachicola, Fla.
210205		Ga. s.	J. N. Dewey	14	10	51.6	14.4	3.3	Fsh.	2	70	1911	Toledo, Ohio	Toledo, Ohio.
207739		*St. p.	[3]J. N. Pharr	79	79	115.7	24.0	4.0	Tow.	10		1910	Berwick, La.	Brashear, La.
203949		*St. p.	J. N. Teal	513	456	160.0	34.4	5.4	Pas.	21	500	1907	Portland, Oreg.	Portland, Oreg.
77406		*St. p.	J. O. Cole	128	128	145.7	25.7	5.0	Tow.	14	120	1900	Cincinnati, Ohio	Cincinnati, Ohio.
207937	L.B.K.H.	St. s.	J. O. Ellison	555	377	161.3	32.5	12.3	Frt.	14	1,100	1909	Tottenville, N. Y.	Newburyport, Mass.
77581		*St. p.	J. O. Watson	32	32	86.0	18.7	3.5	Pas.	3		1903	Brownsville, Pa.	Wheeling, W. Va.
77296		*St. p.	J. P. Light	718	409	176.1	35.4	5.9	Frt.	30	240	1898	Seattle, Wash.	St. Michael, Alaska.
77470		*Ga. p.	J. P. Lightner	8	8	40.0	12.6	3.0	Tow.	3		1899	Paducah, Ky.	Cincinnati, Ohio.
206222		St. s.	[4]J. P. McAllister	133	59	90.0	22.0	10.7	Tow.	5	250	1909	Newport News, Va.	New York, N. Y.
203472		St. s.	J. P. Manning	58	39	63.3	17.3	9.0	Frt.	6		1906	Ferrysburg, Mich.	Cleveland, Ohio.
76744		Ga. s.	J. P. Moore	14	8	48.3	13.5	4.0	Oys.	3		1888	Poquoson, Va.	Newport News, Va.
207250		St. s.	J. P. Morgan, jr.	7,521	5,824	580.0	58.0	32.0	Frt.	25	1,880	1910	Lorain, Ohio	Duluth, Minn.
77471		*St. p.	J. P. Schuh	117	112	107.0	29.0	4.4	Tow.	9	250	1901	Mobile, Ala.	Mobile, Ala.
76498		St. s.	J. P. Thomas	79	48	62.0	18.0	5.6	Oys.	6		1884	New Haven, Conn.	Greenport, N. Y.
77426		*St. p.	J. P. Williams	61	61	100.0	20.4	4.1	Pas.	3		1900	Bainbridge, Ga.	Pensacola, Fla.
204571		*Ga. p.	J. P. Woods	10	8	58.3	10.2	2.0	Tow.	2		1907	Steubenville, Ohio	Wheeling, W. Va.
202831		*St. p.	J. Q. Dickinson	143	143	135.5	24.5	5.1	Pas.	18		1906	Point Pleasant, W. Va.	Do.
203377		St. s.	J. Q. Riddle	6,832	5,376	532.0	56.0	31.0	Frt.	21	1,760	1906	Lorain, Ohio	Cleveland, Ohio.
75280		Ga. s.	J. R. Atwood	43	41	63.1	19.4	6.7	Fsh.	6		1871	Bath, Me.	Wiscasset, Me.
201351		*St. p.	J. R. Gunn No. 2	61	61	85.0	16.0	3.0	Tow.	7	30	1904	Decatur, Ala.	Chattanooga, Tenn.
77346		*St. p.	J. R. McDonald	137	121	104.5	25.5	5.0	Pas.	9	150	1899	Stockton, Cal.	San Francisco, Cal.
77138		St. s.	J. R. Sprankle	44	23	58.7	16.2	7.5	Tow.	4		1894	Cleveland, Ohio	Cleveland, Ohio.
208579		*St. p.	J. R. Ware	68	68	107.8	26.5	2.8	Tow.	4		1911	Cincinnati, Ohio	Cincinnati, Ohio.
77288		*St. p.	J. R. Wells	92	92	110.6	20.6	4.0	Frt.	10	168	1898	Tuscumbia, Mo.	St. Louis, Mo.
206595		St. s.	J. S. Ashley	6,361	4,789	504.0	54.0	30.0	Frt.	24	1,800	1909	Lorain, Ohio	Duluth, Minn.
77313		St. s.	J. S. Crouse	82	72	89.7	16.8	7.5	Frt.	6		1898	Saugatuck, Mich.	Milwaukee, Wis.
77580		St. s.	J. S. Keefe	1,640	944	238.7	41.0	19.2	Frt.	18	600	1903	Buffalo, N. Y.	Duluth, Minn.
77135		St. s.	J. S. Lamson	16	11	43.5	14.0	5.1	Tow.	2		1894	Bordentown, N. J.	Philadelphia, Pa.
200830		Ga. s.	J. S. Murrow	28	21	61.2	20.5	4.7	Msc.	3		1904	Apalachicola, Fla.	Mobile, Ala.
206169		St. s.	J. S. Packard	168	114	90.5	26.0	11.6	Tow.	9	600	1909	Tottenville, N. Y.	Providence, R. I.
76144		*St. p.	J. T. Davis	124	124	122.5	32.5	4.1	Fer.	4	75	1880	Grafton, Ill.	Burlington, Iowa.
201459		*St. p.	J. T. Hatfield	153	153	144.5	28.8	5.6	Tow.	10	548	1904	Point Pleasant, W. Va.	Cincinnati, Ohio.
77457		St. s.	J. T. Hutchinson	3,734	2,780	346.0	48.0	28.0	Frt.	20	1,300	1901	Cleveland, Ohio	Cleveland, Ohio.
200980	K.T.D.P.	St. p.	J. T. Morse	780	410	199.0	31.0	12.1	Pas.	27	600	1904	Boston, Mass.	Boston, Mass.
77554		*St. p.	J. T. Reeder	54	54	98.0	19.0	3.0	Pas.	4		1902	Paducah, Ky.	Paducah, Ky.
209749		Ga. s.	J. T. Robinson	18	12	45.5	14.0	2.5	Fsh.	1	30	1908	Yakutat, Alaska	Juneau, Alaska.
77263		St. s.	J. T. Selecman	18	11	51.3	12.6	5.6	Tow.	5		1897	Solomons, Md.	Washington, D. C.
200543		St. s.	J. T. Sherman	89	52	76.5	20.5	9.2	Pas.	3		1903	Noank, Conn.	New Bedford, Mass.
208281	L.B.S.K.	Ga. y.	[5]J. V. Clarke	41	27	68.6	14.0	5.9	Yct.	3		1910	Baltimore, Md.	Chicago, Ill.
76207		St. s.	J. V. Taylor	40	20	60.8	15.6	8.6	Tow.	5		1881	Buffalo, N. Y.	Grand Haven, Mich.
209019		Ga. s.	J. W. Adams	7	7	36.0	9.2	2.4	Pas.	1	12	1910	Ottens Harbor, N. J.	Somers Point, N. J.
209041		*Ga. p.	J. W. Adams	27	9	54.0	10.0	6.5	Tow.	3	30	1911	Madison, Ind.	Louisville, Ky.
76070		Ga. s.	J. W. Ames	13	13	54.5	14.4	2.8	Frt.	1		1879	Norfolk, Va.	Norfolk, Va.
77124		St. s.	J. W. Branning	31	15	54.3	13.6	5.0	Pas.	5		1894	Portsmouth, Va.	Edenton, N. C.
76890		St. s.	J. W. Callister	35	24	60.4	13.6	5.7	Fsh.	7		1890	Grand Haven, Mich.	Chicago, Ill.
203376		*Ga. p.	J. W. G.	7	7	31.5	8.0	3.0	Pas.	1		1906	Rock Island, Ill.	Rock Island, Ill.
204443		*St. p.	J. W. Hill	36	36	88.0	18.0	3.0	Frt.	5	20	1907	Knoxville, Tenn.	Chattanooga, Tenn.
77054		Ga. s.	J. W. Johnson	17	11	35.1	14.6	4.8	Frt.	7		1892	Key West, Fla.	Tampa, Fla.
77493		*Ga. p.	J. W. Lewis	8	8	34.0	10.0	2.5	Pas.	2		1900	Markland, Ind.	Memphis, Tenn.
207436		Ga. s.	J. W. Maxwell	6	6	32.5	13.4	3.0	Msc.	2	16	1910	Coosaw, S. C.	Beaufort, S. C.

[1] Formerly st. s. Admiral.
[2] Formerly German st. s. Saale.
[3] Formerly *st. p. B. A. Boyle.
[4] Formerly st.s. John Twohy, jr.
[5] Formerly st. s. Bohemian.

Merchant STEAM Vessels of the United States—Continued.

Official No.	Signal letters.	Rig.	Name of vessel.	Gross tonnage.	Net tonnage.	Length.	Breadth.	Depth.	Service.	Crew.	Indicated horsepower.	When built.	Where built.	Home port (where permanent document issues).
						Feet.	Feet.	Feet.						
75360	.....	Ga. s.	J. W. Morgan	11	10	35.4	15.5	3.8	Frt.	2	.....	1871	Mathews County, Va	Norfolk, Va.
76413	.....	St. s.	J. W. Parmelee	30	15	60.6	16.9	7.1	Fsh.	9	.....	1883	Saugatuck, Mich	Grand Haven, Mich.
208138	.....	*Ga. p.	J. W. Phillips	6	6	47.5	8.2	2.4	Fer.	1	6	1910	Capertons Ferry, Ala	Chattanooga, Tenn.
201360	K. T. J. B.	St. s.	[1] J. W. Terry	130	88	85.5	22.1	10.3	Pas.	6	.....	1904	Port Richmond, N. Y	Galveston, Tex.
76111	.....	St. s.	J. W. Thompson	17	8	47.0	13.0	6.0	Tow.	4	.....	1880	Baltimore, Md	Baltimore, Md.
206638	L.B.F.V.	St. s.	J. W. Thompson	186	126	101.0	21.5	11.0	Tow.	8	500	1909	Camden, N. J	St. Louis, Mo.
76940	.....	St. s.	J. W. Ward	49	16	70.3	17.1	9.3	Tow.	3	.....	1891	Benton Harbor, Mich	Marquette, Mich.
76450	.....	St. s.	J. W. Westcott	522	451	169.2	30.7	11.9	Frt.	14	250	1883	Marine City, Mich	Milwaukee, Wis.
77538	.....	St. s.	J. W. Wonson	108	74	82.4	25.4	7.5	Frt.	5	175	1902	Perth Amboy, N. J	New York, N. Y.
76546	.....	Ga. s.	J. D. C. Hanna	10	6	53.0	13.9	3.6	Frt.	2	.....	1884	Somerset County, Md	Annapolis, Md.
204993	.....	St. s.	J. J. H. Brown	5,069	3,787	432.0	52.0	28.0	Frt.	22	1,500	1908	Lorain, Ohio	Buffalo, N. Y.
136345	.....	St. s.	[2] *J. S. W. Holton*	62	31	68.7	16.6	7.4	Tow.	5	.....	1892	Philadelphia, Pa	Baltimore, Md.
157298	.....	St. s.	[3] *J. Alvah Clark*	130	65	90.0	19.0	10.0	Tow.	6	215	1891	Newport News, Va	Norfolk, Va.
207509	.....	*Ga. p.	J. Frank Hicks	11	11	53.4	18.1	2.8	Pas.	1	.....	1910	Pine Bluff, Ark	Memphis, Tenn.
77053	.....	St. s.	J. Fred Lohman	98	49	82.2	20.5	9.5	Tow.	6	.....	1892	Athens, N. Y	New York, N. Y.
76651	.....	St. s.	J. Howard Lowndes	72	36	75.0	18.9	6.5	Oys.	6	.....	1886	South Norwalk, Conn	Cold Spring, N. Y.
205969	.....	Ga. s.	J. Lentz Garrett	7	5	32.3	10.5	3.4	Frt.	1	.....	1899	Bridgeport, N. J	Camden, N. J.
203155	.....	St. s.	J. Pierpont Morgan	7,161	5,530	580.0	58.0	27.4	Frt.	25	1,800	1906	Chicago, Ill	Duluth, Minn.
77400	.....	St. s.	[4] J. Rich Steers	164	111	97.1	24.0	10.3	Tow.	9	700	1899	Jersey City, N. J	New York, N. Y.
76595	.....	Ga. s.	J. Thomas Gibbons	11	5	50.0	13.0	3.2	Msc.	2	.....	1885	Somerset County, Md	Newport News, Va.
75381	.....	St. s.	J. Warren Coulston	52	26	62.2	15.6	7.0	Tow.	5	.....	1872	Philadelphia, Pa	New York, N. Y.
203219	.....	*Ga. p.	J. C. & B	13	5	53.7	14.0	3.6	Frt.	3	.....	1906	Westwego, La	New Orleans, La.
77036	.....	Ga. s.	J. and C. Heinley	41	37	67.0	20.6	4.8	Frt.	2	.....	1892	Amityville, N. Y	New York, N. Y.
76627	.....	Ga. s.	J. and P. Bradford	23	14	54.0	15.6	4.4	Oys.	1	.....	1885	Solomons Island, Md	Newport News, Va.
76827	.....	*St. p.	Jacinto	235	182	145.0	32.0	3.5	Frt.	30	160	1889	Sacramento, Cal	San Francisco, Cal.
205997	.....	Ga. s.	Jack	12	10	40.0	9.0	4.0	Pas.	2	6	1909	Georgetown, S. C	Georgetown, S. C.
207943	.....	*Ga.p.y.	Jack	26	18	40.5	12.1	8.7	Yct.	0	15	1909	Memphis, Tenn	Memphis, Tenn.
208390	.....	Ga. p.	Jack	27	17	50.0	18.3	2.7	Frt.	1	20	1911	Pinewood, Fla	Pensacola, Fla.
209006	.....	*Ga. y.	Jack	31	22	47.2	10.0	2.3	Yct.	2	15	1911	St. Francis, Ark	Memphis, Tenn.
208459	.....	Ga. s.	Jack Horner	50	23	72.0	16.2	7.5	Fsh.	5	80	1911	Seattle, Wash	Pt. Townsend, Wash.
13171	.....	St. s.	Jack Jewett	44	22	64.4	16.0	8.5	Tow.	6	.....	1864	Buffalo, N. Y	New Haven, Conn.
95243	.....	St. s.	[5] Jack T	15	7	44.2	12.1	6.0	Tow.	3	.....	1872	do	New York, N. Y.
203905	K.V.W.F.	St. s.	[6] *Jacob Luckenbach*	2,793	1,744	310.0	40.0	29.6	Frt.	30	950	1881	Sunderland, England	Do.
77289	.....	Ga. s.	Jacob Ockers	13	12	39.8	12.8	3.2	Oys.	2	.....	1898	Patchogue, N. Y	Patchogue, N. Y.
200638	.....	Ga. s.	Jacob Ockers	29	27	56.0	18.6	5.4	Oys.	1	.....	1904	do	Do.
76921	K.H.W.J.	St. s.	*Jacob Paulsen*	97	48	82.0	19.0	9.0	Tow.	6	.....	1890	Philadelphia, Pa	Savannah, Ga.
76574	.....	St. p.	Jacob H. Tremper	571	432	180.0	30.2	8.7	Pas.	17	508	1885	Greenpoint, N. Y	New York, N. Y.
77237	.....	St. s.	Jacob M. Heath	41	28	57.2	16.6	6.9	Tow.	4	.....	1896	Tottenville, N. Y	Do.
204815	.....	St. s.	Jacob T. Kopp	6,035	4,530	480.0	54.2	31.2	Frt.	22	1,600	1907	Ecorse, Mich	Buffalo, N. Y.
209029	.....	Ga. y.	Jamaha	29	20	64.0	13.0	5.0	Yct.	1	45	1911	Port Clinton, Ohio	Detroit, Mich.
76290	.....	St. p.	*Jamaica*	435	320	143.0	32.0	8.8	Fer.	6	550	1882	Wilmington, Del	New York, N. Y.
75922	.....	St. s.	James Anderson	111	66	70.0	26.4	7.1	Frt.	2	31	1877	Boston, Mass	Boston, Mass.
77444	.....	St. s.	James Battle	198	123	116.0	25.2	13.0	Frb.	12	1,160	1900	Wyandotte, Mich	Detroit, Mich.
80343	.....	St. s.	[7] James Beard	86	67	73.5	17.2	6.3	Fer.	3	.....	1873	Au Sable, Mich	Port Huron, Mich.
13286	.....	Ga. s.	James Buchanan	7	6	33.0	12.3	3.0	Frt.	2	.....	1866	Norfolk, Va	Norfolk, Va.
77101	.....	St. s.	James Burns	25	17	52.8	13.0	5.6	Fsh.	3	.....	1893	Buffalo, N. Y	Cleveland, Ohio.
76722	.....	St. s.	James Byers	54	27	69.6	17.0	8.2	Tow.	3	.....	1888	do	Buffalo, N. Y.
76592	.....	Ga. s.	James Carroll	11	10	36.0	13.4	3.9	Pas.	2	.....	1885	Keyport, N. J	New York, N. Y.
205285	.....	St. s.	James Corrigan	6,971	5,482	530.0	56.2	32.0	Frt.	27	1,800	1908	Ecorse, Mich	Niagara Falls, N. Y.
206038	.....	*Ga. p.	James D	15	11	33.1	10.7	2.5	Pas.	1	8	1909	Athelstan, Ark	Memphis, Tenn.
204689	.....	Ga. s.	James Denson	31	17	60.0	13.0	3.6	Pas.	2	.....	1907	Salisbury, Md	Crisfield, Md.
204988	.....	St. s.	James Duane	326	222	123.2	27.4	14.0	Frt.	18	900	1908	Newburgh, N. Y	New York, N. Y.
75242	.....	Ga. s.	James Dunbar	33	30	56.0	20.0	4.2	Msc.	1	.....	1870	Nyack, N. Y	Patchogue, N. Y.
206692	.....	St. s.	James Edward	82	56	73.5	19.3	10.5	Tow.	8	300	1909	Ferrysburg, Mich	Duluth, Minn.
205702	.....	*Ga. p.	James Emma	12	8	49.0	14.8	4.1	Pas.	2	18	1908	Marks, Miss	Memphis, Tenn.
77523	.....	St. s.	James Gayley	4,777	3,359	416.0	50.0	28.0	Frt.	21	1,450	1902	Cleveland, Ohio	Cleveland, Ohio.
209162	.....	*Ga. p.	James, G. L	13	13	59.0	12.7	2.2	Pas.	2	40	1911	Brookport, Ill	Paducah, Ky.
76067	.....	St. s.	James Hay	35	22	56.2	15.4	7.3	Tow.	6	.....	1879	Buffalo, N. Y	Grand Haven, Mich.
77091	.....	St. s.	James Herron	44	22	65.0	15.7	7.8	Tow.	5	.....	1893	Bordentown, N. J	Burlington, N. J.
76621	.....	Ga. s.	James Humphrey	9	9	35.0	15.3	3.4	Pas.	1	.....	1886	Patchogue, N. Y	New York, N. Y.
204182	.....	St. p.	James John	114	59	90.0	28.0	6.1	Fer.	6	75	1907	St. Johns, Oreg	Portland, Oreg.
14269	.....	St. s.	[8] James Kay	34	23	54.6	14.8	6.9	Tow.	4	.....	1872	Philadelphia, Pa	New York, N. Y.
75921	.....	St. s.	James Laughlin	28	28	71.5	15.0	4.5	Tow.	5	.....	1877	Pittsburgh, Pa	New Orleans, La.
203056	.....	St. s.	James Laughlin	6,939	5,492	530.0	56.2	32.0	Frt.	27	1,800	1906	Ecorse, Mich	Duluth, Minn.
77293	.....	St. p.	James Lee	569	493	204.0	36.0	5.0	Pas.	38	1,140	1898	Jeffersonville, Ind	New York, N. Y.
77416	K.Q.B.F.	St. s.	[9] James Makee	301	137	111.0	25.5	9.5	Frt.	8	100	1879	Port Ludlow, Wash	Honolulu, Hawaii.
76664	.....	St. s.	*Jas. McCaulley*	92	46	82.7	19.6	9.4	Tow.	7	.....	1887	Camden, N. J	Philadelphia, Pa.
76844	.....	St. s.	James McDonough	49	24	66.2	17.3	7.6	Tow.	7	.....	1889	Brooklyn, N. Y	New York, N. Y.
110541	.....	St. s.	[10] James McWilliams	149	74	118.6	22.2	10.4	Tow.	10	590	1882	Newburgh, N. Y	Do.
77205	.....	*St. p.	James Moren	602	371	186.0	34.0	5.2	Tow.	35	.....	1895	Pittsburgh, Pa	Pittsburgh, Pa.
13937	.....	St. s.	James Morgan	69	41	49.0	17.2	5.8	Tow.	5	.....	1822	Poughkeepsie, N. Y	New Haven, Conn.

[1] Formerly st. s. T. J. Scully.
[2] Formerly st. s. Eva M. Wall.
[3] Formerly st. s. {a Dorothy. b New York Central No. 3.
[4] Formerly st. s. John Fleming.
[5] Formerly st. s. {a H. M. Green. b South Baltimore.
[6] Formerly {a Belgian st. s. Hermann. b Norwegian st. s. Hero. c st. s. Success.
[7] Formerly st. s. Wesley Hawkins.
[8] Formerly st. s. Kate Miller.
[9] Formerly Hawaiian st. s. James Makee.
[10] Formerly st. s. {a Robert A. Packer. b Cheektowaga.

Merchant STEAM Vessels of the United States—Continued.

Official No.	Signal letters.	Rig.	Name of vessel.	Gross tonnage.	Net tonnage.	Length.	Breadth.	Depth.	Service.	Crew.	Indicated horsepower.	When built.	Where built.	Home port (where permanent document issues).
						Feet.	Feet.	Feet.						
200552	.....	*Ga. p.	James R.	14	14	63.0	12.0	2.5	Pas.	1	15	1903	Higginsport, Ohio	Paducah, Ky.
75218	.....	St. s.	James Roy	45	23	60.0	14.5	6.0	Tow.	4	.....	1869	Philadelphia, Pa.	New York, N. Y.
90674	.....	St. s.	[1] James Smith, jr.	170	85	108.0	26.0	10.0	Tow.	12	620	1874	Newburgh, N. Y.	Newport News, Va.
75981	.....	Ga. s.	James Tuckwell	10	9	43.2	13.6	3.6	Pas.	1	.....	1877	Nyack, N. Y	New York, N. Y.
76954	.....	St. s.	James Van Alst	19	9	43.7	13.2	6.0	Tow.	2	.....	1891	Brooklyn, N. Y.	Do.
204753	.....	Ga. s.	James W.	14	12	45.1	11.8	6.0	Pas.	3	.....	1907	Georgetown, S. C.	Georgetown, S. C.
75692	.....	St. s.	James Watt	74	37	80.0	18.5	8.5	Tow.	5	370	1873	Chester, Pa.	New York, N. Y.
77236	.....	St. s.	James Watt	4,090	3,105	405.0	48.0	23.5	Frt.	23	2,000	1896	Cleveland, Ohio	Duluth, Minn.
77380	.....	St. s.	James Woolley	92	45	80.8	21.0	9.9	Tow.	6	.....	1899	East Boston, Mass.	Boston, Mass.
77134	.....	St. p.	Jas. A. Carney	199	145	130.4	25.2	7.0	Pas.	10	600	1894	Mobile, Ala.	Mobile, Ala.
203369	.....	*Ga. p.	James A. Doyle	9	9	48.3	8.3	2.0	Pas.	3	.....	1904	Tyrone, Ky.	Louisville, Ky.
76229	.....	St. s.	James A. Garfield	41	20	64.5	16.6	7.3	Tow.	1	.....	1881	Athens, N. Y.	New York, N. Y.
77128	.....	St. s.	Jas. A. Morris	26	13	54.5	15.0	5.4	Tow.	2	.....	1894	New Baltimore, N. Y.	Albany, N. Y.
202920	.....	St. s.	[2] James A. Walsh	163	111	92.4	29.7	8.7	Frt.	6	.....	1906	Tottenville, N. Y.	New York, N. Y.
77019	.....	St. s.	James B. Colgate	1,713	1,318	308.0	38.0	24.0	Frt.	20	1,000	1892	West Superior, Wis.	Duluth, Minn.
86307	.....	St. s.	[3] James B. Eads	3,746	2,970	400.5	42.8	24.3	Frt.	23	1,300	1894	Cleveland, Ohio	Do.
81373	.....	St. s.	[4] James B. Neilson	2,234	1,571	320.0	42.0	25.0	Frt.	21	1,000	1892	Superior, Wis.	Do.
202867	.....	St. s.	James B. Wood	7,159	5,744	514.0	54.0	27.1	Frt.	20	1,500	1906	West Bay City, Mich.	Cleveland, Ohio.
77383	.....	Ga. s.	James C. Tawes	14	8	53.5	14.0	3.0	Oys.	1	.....	1899	Monie, Md.	Newport News, Va.
201821	.....	St. s.	James C. Wallace ⊙	6,684	5,403	532.0	56.0	31.0	Frt.	25	2,000	1905	Lorain, Ohio	Duluth, Minn.
205547	.....	Ga. s.	James E. Brown	8	8	31.0	8.0	7.0	Frt.	1	13	1908	Buffalo City, N. C.	Richmond, Va.
201961	.....	St. s.	James E. Davidson	6,206	4,943	504.0	54.2	31.0	Frt.	24	2,000	1905	Ecorse, Mich.	Duluth, Minn.
76043	.....	Ga. s.	James E. King	8	7	38.0	13.9	2.3	Frt.	2	.....	1878	Isle of Wight County, Va.	Norfolk, Va.
111151	.....	St. s.	[5] James E. Lee	46	25	58.2	14.4	7.9	Tow.	4	.....	1897	Portsmouth, Va.	Richmond, Va.
77060	.....	Ga. s.	James E. Richardson	10	7	51.2	13.9	3.2	Frt.	2	.....	1892	Oriole, Md.	Tappahannock, Va.
76646	.....	Ga. s.	James G. Bennett	15	9	54.9	13.5	3.0	Oys.	1	.....	1886	Crisfield, Md.	Newport News, Va.
204506	.....	St. s.	[6] Jas. G. Conway	63	43	67.8	18.7	8.0	Tow.	4	.....	1907	New Baltimore, N. Y.	New York, N. Y.
209800	.....	St. s.	James H. Cassidy	110	61	82.0	22.2	12.4	Tow.	3	300	1912	Cleveland, Ohio	Cleveland, Ohio.
77411	.....	St. s.	James H. Clark	45	31	60.8	17.3	7.4	Tow.	5	.....	1900	Buffalo, N. Y.	Tampa, Fla.
76657	.....	St. s.	James H. Hogan	32	17	62.4	14.8	5.6	Tow.	3	.....	1886	Jersey City, N. J.	New Haven, Conn.
77541	.....	St. s.	James H. Hoyt ⊙	4,363	3,234	411.2	50.0	23.0	Frt.	24	.....	1902	West Superior, Wis.	Duluth, Minn.
75114	.....	St. s.	James H. Martin	54	37	72.1	15.1	8.2	Tow.	4	.....	1869	Cleveland, Ohio	Marquette, Mich.
76581	.....	St. s.	James H. Prentice	535	398	167.6	32.0	12.2	Frt.	12	500	1885	Trenton, Mich.	Chicago, Ill.
77589	.....	St. s.	James H. Reed ⊙	5,598	4,125	448.0	52.2	29.0	Frt.	24	1,400	1903	Wyandotte, Mich.	Duluth, Minn.
77261	.....	St. s.	James H. Scott	20	13	42.0	14.0	5.7	Tow.	2	.....	1897	Albany, N. Y.	Albany, N. Y.
76214	.....	St. s.	James H. Shrigley	459	364	171.6	31.2	11.6	Frt.	13	350	1881	Milwaukee, Wis.	Port Huron, Mich.
77409	.....	St. s.	James J. Hill	6,025	4,578	478.0	52.0	30.0	Frt.	24	1,300	1900	Lorain, Ohio	Duluth, Minn.
76851	.....	St. s.	*James J. Logan*	34	17	52.3	14.8	6.8	Tow.	3	.....	1889	Newburgh, N. Y.	Albany, N. Y.
120884	.....	St. s.	[7] James J. McGuirl	85	42	79.3	20.0	9.6	Tow.	4	.....	1892	Brooklyn, N. Y.	New York, N. Y.
209718	.....	St. s.	Jas. K. Averill	28	19	50.0	14.0	4.6	Frt.	2	125	1912	Champlain, N. Y.	Plattsburg, N. Y.
206206	.....	*St. p.	James L. Hale	60	38	75.0	16.0	3.0	Tow.	9	75	1909	Jeffersonville, Ind.	New Orleans, La.
209659	.....	St. s.	James L. Morgan	181	123	100.2	28.6	10.5	Frt.	6	400	1912	Port Richmond, N. Y.	New York, N. Y.
75761	J. Q. W. S.	St. p.	James M. Donahue	730	592	219.0	32.4	9.7	Fer.	17	1,130	1875	San Francisco, Cal.	San Francisco, Cal.
202057	.....	St. s.	James M. Gifford	168	106	128.0	19.2	10.0	Fsh.	25	.....	1905	Greenport, N. Y.	Stonington, Conn.
76980	.....	St. p.	*James M. Waterbury*	412	308	144.0	32.4	9.5	Fer.	6	650	1878	Wilmington, Del.	New York, N. Y.
207163	.....	Ga. s.	James N. Gillett, jr.	9	6	38.7	10.6	3.8	Tow.	0	45	1907	San Francisco, Cal.	San Francisco, Cal.
202890	.....	St. s.	James N. Knipe	109	74	69.1	22.8	9.6	Tow.	3	325	1906	Camden, N. J.	Philadelphia, Pa.
207148	.....	*St. p.	James N. Trigg	166	166	158.2	28.2	4.1	Pas.	22	180	1910	Decatur, Ala.	Chattanooga, Tenn.
77213	.....	St. s.	James O. Carter	26	17	58.6	13.6	6.4	Tow.	3	.....	1896	Solomons Island, Md.	Washington, D. C.
77130	.....	Ga. s.	James P. Blaine	8	8	39.5	13.9	3.6	Frt.	2	.....	1894	Pocomoke City, Md.	Manteo, N. C.
76183	.....	St. s.	James P. Donaldson	491	309	160.0	30.0	11.5	Frt.	12	520	1880	Marine City, Mich.	Port Huron, Mich.
96415	.....	*St. p.	[8] James P. Pearson	49	49	83.0	19.0	3.1	Pas.	4	.....	1898	Moline, Ill.	Rock Island, Ill.
201811	.....	St. s.	James P. Walsh	5,630	4,772	488.6	52.0	31.0	Frt.	20	2,000	1905	Toledo, Ohio	Cleveland, Ohio.
77566	.....	St. s.	James R. Elliott	210	114	110.0	25.0	12.0	Frb.	12	175	1902	Port Huron, Mich.	Detroit, Mich.
76639	.....	St. s.	James R. Langdon	2,044	1,550	240.0	42.0	23.4	Frt.	18	800	1889	Detroit, Mich.	Ogdensburg, N. Y.
203853	.....	St. s.	James R. Sinclair	71	36	73.6	18.5	10.2	Tow.	7	400	1907	Chicago, Ill.	Duluth, Minn.
203658	.....	St. s.	James S. Dunham	4,795	3,644	420.0	52.0	24.3	Frt.	24	1,800	1906	West Bay City, Mich.	Do.
162144	.....	St. s.	James S. Higgins	382	249	141.8	34.2	11.1	Pas.	18	.....	1903	Aberdeen, Wash.	San Francisco, Cal.
77434	K. Q. H. S.	St. s.	James S. Whitney	2,707	1,926	278.5	43.0	29.0	Frt.	26	2,600	1900	Wilmington, Del.	Boston, Mass.
14011	.....	St. p.	[9] James T. Brett	490	408	184.5	28.5	8.3	Pas.	15	576	1853	Keyport, N. J.	New York, N. Y.
77042	.....	St. s.	James T. Furber	28	17	57.0	14.8	4.6	Pas.	3	.....	1892	Kennebunk, Me.	Portland, Me.
77216	.....	St. s.	Jas. T. Martin	47	32	56.0	15.0	8.0	Tow.	2	.....	1896	Port Huron, Mich.	Cleveland, Ohio.
205724	.....	*St. p.	Jas. T. Staples	365	365	200.0	40.0	5.1	Pas.	40	900	1908	Mobile, Ala.	Mobile, Ala.
76203	.....	St. s.	[10] James W. Follette	756	538	207.2	35.6	12.0	Frt.	15	.....	1881	Gibraltar, Mich.	Buffalo, N. Y.
75818	.....	St. s.	James W. Husted	43	21	66.5	16.5	7.0	Frt.	2	.....	1875	Philadelphia, Pa.	Do.
76737	.....	St. s.	James W. Morse	132	105	95.6	18.0	8.8	Cnl.	4	75	1888	Phoenix, N. Y.	Do.
110422	.....	St. p.	[11] James W. Wadsworth	85	42	118.0	18.7	5.8	Pas.	4	.....	1880	Northport, N. Y.	New York, N. Y.
77242	.....	*St. p.	James Y. Lockwood	399	390	165.4	33.0	4.5	Tow.	19	1,650	1896	McKees Rocks, Pa.	St. Louis, Mo.
77574	.....	Ga. s.	James and Esther	76	47	81.7	21.0	9.0	Fsh.	16	.....	1903	Essex, Mass.	Kennebunk, Me.
76449	.....	St. s.	Jamesburg	75	37	82.0	18.2	8.8	Tow.	6	.....	1883	South Amboy, N. J.	Philadelphia, Pa.
77127	K. L. V. J.	St. s.	Jamestown ⊙	2,898	2,126	299.5	40.0	16.8	Pas.	42	3,197	1894	Chester, Pa.	New York, N. Y.
204817	.....	St. s.	Jamestown	1,538	1,045	206.0	44.0	17.4	Fer.	6	.....	1907	Port Richmond, N. Y.	Do.
202899	.....	Ga. s.	Jane	9	6	40.1	12.5	3.5	Frt.	2	.....	1905	Queenstown, Md.	Baltimore, Md.

[1] Formerly st. s. Manhattan.
[2] Formerly st. s. Turtle.
[3] Formerly st. s. Globe.
[4] Formerly st. s. Washburn.
[5] Formerly st. s. Roy.
[6] Formerly st. s. N. R. Randerson.
[7] Formerly st. s. Fortuna.
[8] Formerly *st. p. H. A. Barnard.
[9] Formerly st. p. Keyport
[10] Formerly st. s. Jessie H. Farwell.
[11] Formerly st. p. Ripple.

Merchant STEAM Vessels of the United States—Continued.

Official No.	Signal letters.	Rig.	Name of vessel.	Gross tonnage.	Net tonnage.	Length.	Breadth.	Depth.	Service.	Crew.	Indicated horsepower.	When built.	Where built.	Home port (where permanent document issues).
						Feet.	Feet.	Feet.						
207688	L.B.P.D.	Ga. y.	JANE	114	78	104.0	17.8	8.6	Yct.	8	400	1910	New York, N. Y.	Galveston, Tex.
208959		Ga. s.	Jane S	8	5	42.0	9.0	3.0	Pas.	1	18	1909	Sault Ste. Marie, Mich	Marquette, Mich.
206173		Ga. s.	Janet	7	7	33.0	8.0	2.5	Pas.	1	12	1905	Two Rivers, Wis.	Grand Haven, Mich.
209946		Ga. y.	Janey	17	16	47.0	11.0	4.6	Yct.	1	30	1911	Wyandotte, Mich	Detroit, Mich.
201670		Ga. s.	Janice D. Pettis	13	8	40.5	13.8	3.2	Oys.	4	40	1905	Bridgeport, Conn	Providence, R. I.
75321		Ga. s.	Janie Baker	6	5	31.8	12.0	3.3		1		1871	Patchogue, N. Y	Greenport, N. Y.
202541		Ga. s.	Janie L	7	5	38.2	11.8	4.3	Tow.	2		1905	Vanceboro, N. C	Newbern, N. C.
200033		St. s.	Janie E. Smith	50	34	72.7	16.3	6.8	Fsh.	6	60	1903	Ashtabula, Ohio	Dunkirk, N. Y.
202302		St. s.	Jannet L	12	8	39.4	13.2	4.4	Tow.	2	30	1905	Seattle, Wash	Pt. Townsend, Wash.
77175		Ga. s.	Jap	16	15	47.3	16.6	2.9	Oys.	2		1895	Bellport, N. Y	Patchogue, N. Y.
201883		St. s.	Jap	21	21	65.0	11.0	3.9	Pas.	4	50	1905	La Crosse, Wis	La Crosse, Wis.
203733		Ga. s.	Japonica	66	45	80.4	14.5	7.8	Pas.	4		1906	Handsboro, Miss	Corpus Christi, Tex.
75245		Ga. s.	Jaquette	6	6	32.1	13.4	3.0	Oys.	1		1869	Keyport, N. J	Perth Amboy, N. J.
77114		St. s.	Jared Darlington	57	28	65.6	17.3	7.6	Tow.	4		1893	Bordentown, N. J	Philadelphia, Pa.
200230		*Ga. p.	Jarrett	12	10	54.3	9.8	2.7	Pas.	1		1903	Clarington, Ohio	Wheeling, W. Va.
208269		Ga. s.	Jasper	9	9	45.5	12.3	5.2	Tow.	2	27	1910	Guild, Tenn	Chattanooga, Tenn.
204353		Ga. s.	Jaunita	7	7	36.4	7.9	3.5	Pas.	1	10	1902	Burlington, Iowa	Burlington, Iowa.
210145		*Ga. p.	Jaunita	19	10	56.0	14.0	3.2	Frt.	1		1912	Hardys Bridge, N. C	Newbern, N. C.
77149		Ga. y.	Javelin	19	19	44.1	12.0	6.3	Yct.	2		1894	Hollyoak, Del	Washington, D. C.
75117		St. s.	Jay Gould	840	523	213.8	33.9	11.5	Frt.	12	800	1869	Buffalo, N. Y	Port Huron, Mich.
12958		St. s.	Jay C. Morse	98	49	79.4	18.2	9.8	Tow.	7		1867	do	Marquette, Mich.
204429		St. s.	JAY C. MORSE	6,649	5,087	532.0	58.0	31.0	Frt.	18	1,760	1907	Cleveland, Ohio	Cleveland, Ohio.
76819		Ga. s.	Jay Eye See	7	7	32.0	10.4	5.0	Fsh.	1		1888	Swans Island, Me	Rockland, Me.
77266		St. y.	Jean	28	19	71.8	10.5	5.6	Yct.	3		1897	Bristol, R. I	New York, N. Y.
206563	L.B.F.G.	St. s.	JEAN	3,125	2,391	311.0	46.1	21.8	Frt.	31	1,300	1909	Newport News, Va	Do.
204027		*Ga. p.	Jean W	7	7	47.0	12.2	2.5	Pas.	1		1906	McGregor, Iowa	Memphis, Tenn.
77550		Ga. s.	Jean R. Zeigler	8	8	34.9	12.4	4.0	Pas.	1		1901	Ocean City, N. J	Somers Point, N. J.
202447		Ga. y.	Jean and Virginia	30	13	60.0	12.6	5.5	Yct.	2		1904	New York, N. Y	Charleston, S. C.
203411		*Ga. p.	Jeanerette	12	6	50.8	12.8	3.7	Frt.	3		1906	Donaldsonville, La	New Orleans, La.
77079		St. s.	Jeanette	290	217	116.0	27.2	13.2	Whl.	40		1893	Benicia, Cal	San Francisco, Cal.
207428		Ga. s.	Jeanette	10	8	34.7	8.6	3.3	Fer.	1	11	1910	Jacksonville, Fla	Jacksonville, Fla.
76389	K.B.C.Q.	St. s.	Jeanie	1,071	862	186.3	37.9	18.8	Pas.	28	400	1883	Bath, Me	Tacoma, Wash.
77525		Ga. s.	Jeanie	19	13	43.8	13.5	5.0	Frt.	1		1902	Bridgeport, Conn	Wilmington, Del.
77290		Ga. s.	Jeanne Crozier	8	8	28.5	12.3	4.0	Frt.	1		1898	Port Republic, N. J	Somers Point, N. J.
201742		Ga. y.	Jeannette	17	10	44.0	11.3	3.4	Yct.	2	24	1905	Miami Fla	Beaufort, S. C.
205483		Ga. s.	Jeannette	18	12	44.6	13.4	3.9	Frt.	2	30	1908	Elkton, Md	Baltimore, Md.
206302		Ga. s.	Jeannette	5	5	44.2	7.3	2.9	Fer.	1	40	1898	Superior, Wis	Marquette, Mich.
209719		Ga. y.	Jeannette C	8	8	30.6	8.6	4.0	Yct.	2	20	1904	Manitowoc, Wis	Milwaukee, Wis.
203454		Ga. s.	Jeannie	10	8	35.0	12.4	4.0	Frt.	2		1906	Unalaklik, Alaska	Nome, Alaska.
77356	K.P.C.M.	St. s.	JEFFERSON ⊙	3,723	2,392	351.8	42.0	17.0	Pas.	70	3,450	1899	Chester, Pa	New York, N. Y.
107245		St. c.	[1] JEFFERSON	99	99	84.9	30.0	5.5	Fer.	7		1896	Donaldsonville, La	New Orleans, La.
201073	K.S.T.P.	St. s.	Jefferson ⊙	1,615	895	207.0	40.0	22.7	Pas.	54	890	1904	Tacoma, Wash	Pt. Townsend, Wash.
205521		Ga. s.	[2] Jeffrey	9	5	38.2	9.7	4.3	Fsh.	2	10	1898	Boston, Mass	Gloucester, Mass.
121025		St. s.	[3] Jekyl Island	64	42	84.0	16.0	6.0	Pas.	4		1896	Peekskill, N. Y	Brunswick, Ga.
205115	K.W.P.H.	Ga. y.	JEMIMA F. III	149	133	98.8	21.0	8.1	Yct.	8	250	1908	New York, N. Y	New York, N. Y.
205329		Ga. y.	[4] Jendoro	18	15	54.4	10.0	4.6	Yct.	3	50	1908	do	Philadelphia, Pa.
75776		Ga. s.	Jennie	8	7	31.6	12.4	3.8	Pas.	0		1875	Newport, R. I	Providence, R. I.
76718	K.F.C.L.	St. s.	Jennie	127	69	99.5	22.3	8.6	Frt.	8	60	1888	Benicia, Cal	San Francisco, Cal.
76990		Ga. s.	Jennie	6	5	26.0	12.0	3.8	Msc.	0		1884	Newport, R. I	New Haven, Conn.
77253		St. s.	Jennie	20	14	45.8	12.0	6.7	Tow.	2		1897	East Boston, Mass	Boston, Mass.
204461		Ga. s.	Jennie	9	8	30.6	9.2	3.4	Fsh.	1		1901	Ludington, Mich	Grand Haven, Mich.
204905		Ga. s.	Jennie	8	6	34.3	9.8	3.3	Pas.	1	22	1908	Astoria, Oreg	Astoria, Oreg.
208751		Ga. s.	Jennie	16	11	39.2	12.4	4.5	Fsh.	6	20	1911	Seattle, Wash	Pt. Townsend, Wash.
209493		Ga. s.	Jennie	10	9	33.0	13.7	3.3	Oys.	1	25	1911	Inwood, N. Y	Patchogue, N. Y.
75857		Ga. s.	Jennie Arnold	5	5	28.2	12.0	3.0	Msc.	2		1876	Squan, N. J	Greenport, N. Y.
202030		Ga. s.	Jennie B	22	12	55.0	12.6	4.3	Msc.	2	40	1905	Crittenden, Va	Beaufort, S. C.
202537		*St. p.	Jennie Barbour	93	93	110.0	28.0	4.5	Pas.	28		1905	Jeffersonville, Ind	Brashear, La.
77140		Ga. s.	Jennie C	9	7	34.5	13.5	3.5	Msc.	2		1894	Merrick, N. Y	Patchogue, N. Y.
203742		*Ga. p.	Jennie C	17	9	57.0	11.0	2.5	Msc.	1	20	1906	Plaquemine, La	Brashear, La.
202380		Ga. s.	Jennie Campana	6	6	26.5	6.5	3.5	Pas.	16		1905	Rock Island, Ill	Rock Island, Ill.
209863		Ga. s.	Jennie D. III	30	20	46.0	14.0	6.0	Pas.	1	60	1912	Detroit, Mich	Detroit, Mich.
206772		Ga. s.	Jennie Grace	25	25	32.4	12.2	3.0	Fsh.	0	11	1909	Atlantic City, N. J	Somers Point, N. J.
76492		Ga. s.	Jennie Griffin	17	16	46.4	16.3	4.4	Frt.	2		1884	Benicia, Cal	San Francisco, Cal.
76872		*St. p.	Jennie Louise	77	77	110.0	29.0	4.0	Pas.	6		1890	Patterson, La	Brashear, La.
208795		Ga. s.	Jennie N	6	5	23.6	7.0	3.4	Fsh.	2	8	1907	Sturgeon Bay, Wis	Milwaukee, Wis.
77074		Ga. s.	Jennie Ockers	7	6	30.0	13.0	3.3	Oys.	1		1892	Patchogue, N. Y	Patchogue, N. Y.
76614		Ga. s.	Jennie R	14	12	38.0	16.3	3.8	Pas.	1		1886	Bayport, N. Y	New York, N. Y.
209066		Ga. s.	Jennie S	14	9	36.8	11.4	5.2	Pas.	3	36	1911	Far Rockaway, N. Y	Do.
76997		Ga. s.	Jennie Tucker	6	5	29.0	13.0	3.2	Oys.	1		1891	Patchogue, N. Y	Patchogue, N. Y.
207809		Ga. s.	Jennie W	11	9	35.5	9.2	4.5	Pas.	2	16	1904	West De Pere, Wis	Marquette, Mich.
76671		Ga. s.	Jennie Wicks	6	5	28.1	12.5	3.2	Oys.	1		1887	Patchogue, N. Y	Patchogue, N. Y.
76042		St. s.	*Jennie Wilson*	77	38	78.5	18.0	8.9	Pas.	7		1878	Camden, N. J	New Orleans, La.
77068		Ga. s.	Jennie A. Hupper	8	8	30.0	11.5	5.7	Pas.	2		1892	Bremen, Me	Providence, R. I.
77460		Ga. s.	Jennie F. Decker	23	16	52.7	16.5	7.0	Fsh.	6		1901	Seattle, Wash	Pt. Townsend, Wash.
77347		Ga. s.	Jennie G. Logan	16	12	44.0	14.2	6.4	Frt.	6		1899	East Machias, Me	Eastport, Me.

[1] Formerly st. c. Ascension. [2] Formerly U. S. Navy launch (no name). [3] Formerly st. s. Feronia. [4] Formerly st. s. Dell.

MERCHANT STEAM VESSELS OF THE UNITED STATES—Continued.

Official No.	Signal letters.	Rig.	Name of vessel.	Gross tonnage.	Net tonnage.	Length.	Breadth.	Depth.	Service.	Crew.	Indicated horsepower.	When built.	Where built.	Home port (where permanent document issues).
						Feet.	Feet.	Feet.						
75297		Ga. s.	Jennie H. Gilbert	26	25	51.1	16.7	5.8	Fsh.	7		1871	Bristol, Me.	Gloucester, Mass.
76930		Ga. s.	Jenny	7	7	24.2	12.2	4.6	Fsh.	1		1891	New Bedford, Mass.	Hartford, Conn.
76608		St. s.	Jeremiah Smith	207	135	86.3	22.6	7.3	Pas.	9	95	1885	Westhaven, Conn.	Bridgeport, Conn.
75988		St. s.	Jerome B. King	97	66	72.6	21.3	9.1	Frt.	4		1878	Brooklyn, N. Y.	New York, N. Y.
203623		Ga. s.	Jerry	45	23	75.9	23.8	4.7	Frt.	3	70	1906	Biloxi, Miss.	New Orleans, La.
208719		*St. p.	Jerry	18	8	69.6	12.0	2.5	Tow.	5		1911	Chilhowee, Tenn.	Chattanooga, Tenn.
76637		Ga. s.	Jerry Brown	24	13	45.0	16.4	4.5	Oys.	2		1885	Bayport, N. Y.	Patchogue, N. Y.
157596		*Ga. p.	[1] Jersey	41	39	54.5	15.5	3.5	Tow.	3		1901	Stockton, Cal.	San Francisco, Cal.
209627		St. s.	JERSEY CENTRAL	217	148	97.6	26.4	11.9	Tow.	7	850	1912	Newburgh, N. Y.	New York, N. Y.
13158		St. p.	Jersey City	982	842	192.0	34.0	13.0	Fer.	11	625	1862	Brooklyn, N. Y.	Do.
204120		Ga. y.	Jessamine	57	47	81.5	14.5	6.6	Yct.	5		1907	Port Jefferson, N. Y.	Toledo, Ohio.
106763		St. s.	[2] Jesse	81	22	106.0	23.4	5.4	Pas.	17		1890	Madisonville, La.	New Orleans, La.
209306		Ga. s.	Jesse	5	5	31.9	9.3	4.0	Frt.	1	10	1911	Georgetown, S. C.	Georgetown, S. C.
76828		Ga. s.	Jesse Johnson	8	7	35.0	13.1	3.1	Frt.	1		1889	Patchogue, N. Y.	Bridgeport, Conn.
76801		St. s.	Jesse Enos	23	16	54.8	14.0	5.4	Fsh.	4		1888	Ashtabula, Ohio.	Chicago, Ill.
77362		St. s.	JESSE SPALDING	1,043	856	220.0	40.0	14.0	Frt.	16	800	1899	West Bay City, Mich.	Do.
76909		St. s.	Jesse Tyson	27	13	57.8	15.0	6.2	Pas.	5		1890	Baltimore, Md.	Baltimore, Md.
203579	K.V.Q.F.	Ga. y.	[3] Jessica	49	45	75.2	14.0	6.1	Yct.	5		1906	New York, N. Y.	New York, N. Y.
46564		Ga. s.	Jessie	201	201	126.7	25.0	9.3	Frt.	5		1900	Chaumont, N. Y.	Oswego, N. Y.
76289		Ga. s.	Jessie	10	10	29.0	12.3	4.0	Pas.	1		1882	Noank, Conn.	Providence, R. I.
77376		Ga. s.	Jessie	9	9	34.6	11.4	3.4	Msc.	1		1899	Northport, N. Y.	Cold Spring, N. Y
77424		Ga. s.	Jessie	14	9	47.0	11.8	4.0	Frt.	2		1894	Providence, R. I.	Stamford, Conn.
77482		Ga. s.	Jessie	7	6	44.6	7.2	3.8	Msc.	2		1886	Oshkosh, Wis.	Milwaukee, Wis.
77515		Ga. s.	Jessie	28	24	62.0	18.5	4.6	Frt.	6		1902	Biloxi, Miss.	New Orleans, La.
77520		Ga. s.	Jessie	10	9	28.5	12.5	3.7	Fsh.	2		1902	Key West, Fla.	Key West, Fla.
77535		Ga. s.	Jessie	7	7	33.0	12.9	3.3	Msc.	1		1898	Brooklyn, N. Y.	New York, N. Y.
80007		St. s.	[4] Jessie	31	21	60.0	13.6	5.6	Tow.	4		1862	Philadelphia, Pa.	Do.
206105		Ga. s.	Jessie	6	6	34.6	8.8	4.0	Fsh.	2	16	1909	Provincetown, Mass.	Provincetown, Mass.
207294		Ga. s.	Jessie	8	7	37.0	8.0	2.8	Frt.	1	18	1905	Gillihans Landing, Oreg.	Portland, Oreg.
210050		Ga. s.	Jessie A.	7	7	40.0	7.0	3.0	Pas.	2	40	1912	Newport, Ky.	Evansville, Ind.
76599		St. s.	Jessie Clayton	56	28	72.0	18.0	6.2	Oys.	6		1885	Norwalk, Conn.	New York, N. Y.
207071		Ga. s.	Jessie D.	10	10	40.0	10.0	4.8	Fsh.	2	24	1909	Neponset, Mass.	Provincetown, Mass.
208193		Ga. s.	Jessie D.	9	7	38.6	8.8	3.2	Pas.	1	20	1910	Green Cove Springs, Fla.	Jacksonville, Fla.
76734		Ga. s.	Jessie E.	7	7	32.0	13.8	3.4	Frt.	1		1888	Bayport, N. Y.	Norfolk, Va.
77048		Ga. s.	Jessie G.	6	5	29.5	12.9	3.0	Frt.	1		1892	Sayville, N. Y.	Patchogue, N. Y.
206018		St. s.	Jessie Harkins	88	74	88.0	15.5	5.0	Pas.	3	146	1909	Vancouver, Wash.	Portland, Oreg.
77497		Ga. s.	Jessie Lewis	18	13	57.0	16.0	4.5	Fsh.	2		1901	Quinby, Va.	Newport News, Va.
76749		Ga. s.	Jessie M.	8	8	33.6	14.7	3.4	Msc.	2		1889	Greenport, N. Y.	Greenport, N. Y.
77081		Ga. s.	Jessie Matsen	32	31	55.0	18.2	4.6	Msc.	2		1893	San Francisco, Cal.	San Francisco, Cal.
76437		St. y.	Jessie N.	19	12	56.2	10.0	4.1	Yct.	3		1883	Alexandria Bay, N. Y.	Cape Vincent, N. Y.
77104		Ga. s.	Jessie P.	9	9	41.0	13.2	6.2	Fsh.	5		1893	Eastport, Me.	Gloucester, Mass.
210125		Ga. s.	Jet	8	8	35.1	9.3	5.0	Fsh.	2	16	1912	Neponset, Mass.	Barnstable, Mass.
127349		*St. p.	[5] Jewel	49	49	102.0	17.0	3.5	Pas.	14		1899	Golconda, Ill.	Memphis, Tenn.
200734		St. s.	Jewel	9	7	43.0	7.8	3.5	Tow.	4		1904	Georgetown, S. C.	Georgetown, S. C.
203438		*St. p.	Jewel	81	81	116.0	22.6	4.7	Pas.	11		1906	Clarington, Ohio.	Cincinnati, Ohio.
203655		Ga. s.	Jewel	14	9	31.0	13.0	3.0	Frt.	1		1906	Mandarin, Fla.	Jacksonville, Fla.
206489		Ga. s.	Jewel City	8	8	40.0	8.0	2.5	Pas.	1		1909	Ashbysburg, Ky.	Evansville, Ind.
203882		Ga. s.	Jeweler	13	8	37.9	9.9	3.7	Pas.	1		1907	Ballard, Wash.	Seattle, Wash.
206497		Ga. s.	Jick	11	7	43.0	10.2	4.2	Frt.	1	40	1900	San Francisco, Cal.	San Francisco, Cal.
203602	K.V.Q.W.	St. s.	Jim Butler	642	343	180.0	38.0	12.6	Frt.	21	350	1906	Aberdeen, Wash.	New York, N. Y.
76250		*St. p.	Jim Brown	153	153	135.0	24.2	4.0	Tow.	15		1881	Pittsburgh, Pa.	Pittsburgh, Pa.
206736		Ga. s.	Jim Dandy	8	7	40.5	11.0	3.3	Pas.	3	15	1911	Brooklyn, N. Y.	New York, N. Y.
209468		Ga. s.	Jim Wilder No. 2	26	17	50.6	15.0	6.5	Pas.	1	110	1911	Oakland, Cal.	San Francisco, Cal.
76598		*St. p.	Jim Wood	525	402	169.0	32.2	5.8	Tow.	30		1885	Pittsburgh, Pa.	Pittsburgh, Pa.
77249		*St. p.	Jim T. Duffy, jr.	97	57	120.0	26.0	3.8	Tow.	12		1897	Jeffersonville, Ind.	Evansville, Ind.
206751		Ga. s.	Jimbuk	13	8	44.3	10.7	4.2	Pas.	1	16	1908	Tacoma, Wash.	Tacoma, Wash.
210063		*Ga. p.	Jinx II.	14	14	52.2	10.2	2.2	Pas.	1	30	1906	St. Louis, Mo.	St. Louis, Mo.
204569		Ga. s.	Jo	7	7	30.0	7.0	3.5	Fer.	1		1907	Andalusia, Ill.	Rock Island, Ill.
76231		St. s.	*Joanna*	143	102	112.0	25.0	7.3	Pas.	6	290	1881	Marcus Hook, Pa.	Newark, N. J.
209945		Ga. s.	Joanna	36	23	57.1	16.0	6.6	Fsh.	8	48	1912	Essex, Mass.	Gloucester, Mass.
76535		St. s.	Joe	18	12	44.5	10.0	4.0	Tow.	5		1884	Vancluse, Ark.	New Orleans, La.
76597		Ga. y.	Joe	17	14	37.6	13.5	3.8	Yct.	2		1885	Charleston, S. C.	Charleston, S. C.
209211		Ga. s.	Joe C.	22	15	45.0	16.0	3.0	Msc.	1	24	1911	Abbeville, La.	Brashear, La.
76351		St. s.	Joe Call	31	15	47.0	14.0	5.5	Tow.	3		1882	Essex, Mass.	Portland, Me.
76756		*St. p.	Joe Fowler	356	356	182.0	31.6	5.5	Pas.	22	520	1888	Jeffersonville, Ind.	Evansville, Ind.
75513		St. s.	Joe Harris	66	33	72.5	17.5	10.0	Tow.	6		1873	Cleveland, Ohio.	Cleveland, Ohio.
202134		Ga. s.	Joe Leppert	14	13	32.1	15.3	4.4	Msc.	1		1903	Newark, N. J.	New York, N. Y.
77271		Ga. s.	Joe Pinkett	16	11	45.6	14.8	4.4	Msc.	3		1897	New York, N. Y.	Do.
208509		*Ga. p.	Joe Ross	8	8	42.5	13.1	2.3	Pas.	1	12	1911	Decatur, Ala.	Chattanooga, Tenn.
207102		*Ga. p.	Joe S.	11	9	65.9	10.6	2.0	Tow.	1	18	1909	Creston, W. Va.	Wheeling, W. Va.
206991		Ga. y.	Joe Scott	44	38	98.0	16.4	6.1	Yct.	2	65	1908	Antiquity, Ohio.	Memphis, Tenn.
77338		*St. p.	Joe Wheeler	131	131	155.8	33.5	3.5	Pas.	22	160	1898	Chattanooga, Tenn.	Chattanooga, Tenn.
77352		Ga. s.	Joe Wheeler	10	8	43.6	13.1	3.0	Msc.	1		1899	Cape Charles, Va.	Cape Charles, Va.
206606		*Ga. p.	Joe Wheeler	10	10	50.0	10.0	2.6	Frt.	0	20	1909	Vincennes, Ind.	Evansville, Ind.
203908		St. s.	JOE S. MORROW	4,895	3,606	420.0	52.0	28.0	Frt.	24	1,500	1907	Lorain, Ohio.	Duluth, Minn.

[1] Formerly *st. p. Dude.
[2] Formerly st. s. Alice.
[3] Formerly ga. y. Mousquetaire.
[4] Formerly st. s. William H. Beaman.
[5] Formerly *st. p. City of Golconda.

MERCHANT STEAM VESSELS OF THE UNITED STATES—Continued.

Official No.	Signal letters.	Rig.	Name of vessel.	Gross tonnage.	Net tonnage.	Length.	Breadth.	Depth.	Service.	Crew.	Indicated horsepower.	When built.	Where built.	Home port (where permanent document issues).
						Feet.	Feet.	Feet.						
204998	.....	Ga. s.	John L. C.	26	18	62.9	14.6	3.9	Fsh.	2	60	1908	Astoria, Oreg.	Juneau, Alaska.
200332	.....	St. s.	John L. Inglis	98	67	93.3	21.8	9.4	Pas.	10	.....	1903	Scranton, Miss.	New York, N. Y.
75930	.....	St. s.	John L. Lawrence	229	150	157.8	21.2	10.6	Fsh.	23	.....	1877	New London, Conn.	Greenport, N. Y.
76654	.....	St. p.	*John M. Cole*	318	217	130.0	39.6	5.0	Frt.	12	133	1886	Charleston, S. C.	Georgetown, S. C.
200703	.....	St. s.	JOHN M. HUTCHINSON	90	45	75.0	20.8	9.3	Frb.	10	.....	1893	Buffalo, N. Y.	Buffalo, N. Y.
203204	.....	St. s.	JOHN M. MCKERCHEY	732	443	161.0	37.1	11.0	Frt.	11	350	1906	Ecorse, Mich.	Detroit, Mich.
207930	.....	St. s.	JOHN M. TRUBY	113	61	71.0	20.0	12.5	Tow.	5	500	1910	Cleveland, Ohio.	Duluth, Minn.
201699	.....	St. s.	John M. Worth	442	379	139.7	30.0	10.8	Frt.	6	500	1905	Tottenville, N. Y.	New London, Conn.
76972	.....	St. s.	John P. Manning	13	7	46.9	11.0	3.8	Fsh.	5	.....	1891	Ashtabula, Ohio	Cleveland, Ohio.
77314	.....	St. s.	John P. Randerson	28	20	54.5	14.5	5.6	Tow.	2	.....	1898	New Baltimore, N. Y.	New Haven, Conn.
207251	.....	St. s.	JOHN P. REISS	6,432	4,963	504.0	54.0	30.0	Frt.	23	1,760	1910	Lorain, Ohio	Milwaukee, Wis.
77119	.....	St. s.	John P. Smith	46	25	59.7	12.0	3.1	Tow.	4	.....	1893	Berwick, La.	Port Arthur, Tex.
201335	.....	St. s.	JOHN P. WILSON	350	238	131.0	27.0	6.5	Pas.	10	500	1904	Philadelphia, Pa.	Stamford, Conn.
25855	.....	St. s.	[1]John R. Stirling	1,302	1,157	223.2	34.0	14.4	Frt.	14	500	1871	Port Huron, Mich.	Duluth, Minn.
200365	.....	Ga. s.	John S. Gibbs	9	6	35.8	11.4	3.8	Frt.	2	.....	1903	McClellansville, S. C.	Charleston, S. C.
76963	.....	St. s.	John S. Herron	14	7	30.0	12.0	5.0	Tow.	3	.....	1891	Bordentown, N. J.	Philadelphia, Pa.
76175	.....	*St. p.	John S. Hopkins	593	452	203.9	35.3	7.0	Pas.	22	594	1880	Pittsburg, Pa.	Evansville, Ind.
77508	.....	*St. p.	John S. Summers	66	66	108.2	21.3	3.4	Tow.	10	.....	1901	Parkersburg, W. Va.	Cairo, Ill.
77475	.....	Ga. s.	John S. Waples	14	9	52.4	16.6	4.0	Oys.	1	.....	1901	Pocomoke City, Md.	Cape Charles, Va.
209590	.....	St. s.	John T. Hare	14	14	50.5	28.0	1.7	Fer.	1	.....	1911	Lynchburg, Tex.	Houston, Tex.
77509	.....	Ga. s.	John T. Powell	20	13	61.9	17.3	4.3	Msc.	2	.....	1901	Wachapreague, Va.	Cape Charles, Va.
77371	.....	St. s.	John T. Welch	59	40	63.9	18.9	7.2	Tow.	4	.....	1899	Tottenville, N. Y.	New York, N. Y.
76973	.....	St. s.	John V. Craven	183	125	100.4	23.5	8.1	Frt.	7	125	1891	Wilmington, Del.	Perth Amboy, N. J.
201053	.....	St. s.	John W. Auchincloss	49	33	76.1	18.8	7.8	Tow.	7	.....	1904	Scranton, Miss.	Cedar Keys, Fla.
76517	.....	Ga. s.	John W. Bailey	6	5	29.0	12.5	2.9	Msc.	1	.....	1884	Patchogue, N. Y.	Patchogue, N. Y.
204792	.....	*St. p.	John W. Callahan	202	202	153.0	34.6	5.6	Pas.	20	.....	1907	Apalachicola, Fla.	Apalachicola, Fla.
76622	.....	Ga. s.	John W. Caswell	11	11	35.1	13.2	5.7	Fsh.	2	.....	1886	Waldoboro, Me.	Provincetown, Mass.
76672	.....	St. s.	John W. Dodge	59	25	50.4	17.6	4.4	Oys.	7	45	1887	Pawtucket, R. I.	Providence, R. I.
13768	.....	St. s.	*John W. Garrett*	282	221	124.4	23.0	8.2	Frt.	7	316	1867	Wilmington, Del.	Burlington, N. J.
77407	.....	St. s.	JOHN W. GATES	5,946	4,440	478.0	52.0	30.0	Frt.	24	1,500	1900	Lorain, Ohio	Duluth, Minn.
76896	.....	St. s.	JOHN W. MOORE	1,961	1,689	246.0	40.6	21.0	Frt.	17	775	1890	Toledo, Ohio	Cleveland, Ohio.
77496	.....	Ga. s.	John W. Tatum	19	13	53.6	17.5	3.1	Oys.	2	.....	1901	Brunswick, Ga.	Brunswick, Ga.
106458	.....	St. s.	[2]John Chester Morrison	48	24	70.4	16.9	7.5	Tow.	3	.....	1867	South Rondout, N. Y.	Rockland, Me.
77139	.....	St. s.	John Twohy Brusstar	107	77	105.0	19.5	8.5	Oys.	7	200	1894	Baltimore, Md.	Tappahannock, Va.
77039	.....	Ga. s.	Johnnie B.	8	8	29.4	11.3	5.3	Fsh.	1	.....	1892	Rockport, Me.	Vinalhaven, Me.
76460	.....	Ga. s.	Johnson Evans	11	11	48.0	14.0	3.4	Frt.	2	.....	1883	Somerset County, Md.	Norfolk, Va.
77420	.....	St. s.	JOHNSTOWN	225	93	88.0	22.0	12.2	Tow.	6	650	1900	Wilmington, Del.	New York N. Y.
76905	.....	Ga. s.	Joker	13	12	37.4	14.8	4.3	Frt.	3	.....	1878	Millbridge, Me.	Eastport, Me.
76733	.....	Ga. s.	Joker	6	6	33.0	13.8	4.0	Fsh.	1	.....	1888	Hyannis, Mass.	Hyannis, Mass.
202469	.....	Ga. s.	Joker	7	7	36.0	11.5	5.0	Fsh.	1	.....	1903	Friendship, Me.	Rockland, Me.
203693	.....	Ga. s.	Joker II	12	5	33.5	13.9	5.5	Fsh.	2	.....	1905	.....do	Gloucester, Mass.
208134	.....	*Ga. p.	Jolly Tom	9	9	48.3	9.4	2.6	Tow.	2	25	1910	Livermore, Ky.	Evansville, Ind.
77395	.....	St. s.	Jonas H. French	195	132	106.0	30.0	7.6	Frt.	6	300	1899	Newburyport, Mass.	Boston, Mass.
77522	.....	Ga. s.	Jonathan M.	12	10	35.4	9.8	4.2	Msc.	2	.....	1902	Philadelphia, Pa.	Philadelphia, Pa.
77440	.....	St. s.	Jones	29	11	49.4	14.2	5.3	Wat.	3	.....	1900	Charleston, S. C.	Charleston, S. C.
207094	.....	Ga. s.	Jones	11	8	39.5	10.0	4.3	Pas.	1	.....	1910	Gulfport, Miss.	Gulfport, Miss.
208476	.....	Ga. s.	Jones	19	10	54.6	17.3	4.2	Frt.	1	20	1911	Marshallberg, N. C.	Elizabeth City, N. C.
203054	.....	Ga. y.	[3]Jonetta	32	22	66.3	12.3	5.4	Yct.	2	.....	1906	Baltimore, Md.	Baltimore, Md.
76576	.....	St. p.	*Joppa*	607	483	190.0	31.1	9.0	Pas.	31	400	1885	Wilmington, Del.	Do.
207297	.....	Ga. s.	Joppa	10	10	52.0	9.0	2.5	Pas.	2	12	1910	Joppa, Ill.	Paducah, Ky.
77473	.....	St. s.	Joppaite	28	18	65.4	15.0	6.0	Fsh.	14	.....	1901	Newburyport, Mass.	Newburyport, Mass.
77501	.....	St. s.	Jordan	90	61	70.4	17.3	6.2	Pas.	3	.....	1901	Portland, Oreg.	Astoria, Oreg.
76245	.....	St. s.	José Trombly	16	11	50.5	12.0	4.2	Fsh.	4	.....	1881	Sebewaing, Mich.	Port Huron, Mich.
210218	.....	*Ga. p.	Josef Bruner	17	17	55.5	11.7	3.0	Pas.	1	6	1912	Metropolis, Ill.	Paducah, Ky.
207221	.....	Ga. s.	Josefina	10	7	33.0	8.5	4.0	Tow.	3	22	1908	Arroyo, P. R.	San Juan, P. R.
140994	.....	St. s.	[4]Joseph	38	25	57.5	16.2	6.8	Tow.	3	.....	1888	Tottenville, N. Y.	Philadelphia, Pa.
209137	.....	Ga. s.	Joseph	5	5	32.6	5.6	2.9	Tow.	1	12	1911	Decatur, Ala.	Chattanooga, Tenn.
205823	.....	*Ga. p.	Joseph Alario	10	5	49.5	11.3	2.5	Frt.	2	13	1908	Cutoff, La.	New Orleans, La.
13178	.....	St. s.	Joseph Baker	43	21	66.8	17.4	6.0	Tow.	2	.....	1862	Wilmington, Del.	Saco, Me.
200433	.....	St. c.	Joseph Bisso	110	110	113.0	25.0	6.0	Fer.	7	275	1903	Patterson, La.	New Orleans, La.
204631	.....	St. s.	[5]JOSEPH BLOCK	6,486	4,939	549.0	56.0	26.5	Frt.	20	2,000	1907	Bay City, Mich.	Chicago, Ill.
208222	.....	Ga. s.	Joseph H.	10	7	45.4	8.1	3.5	Pas.	1	27	1904	Saugatuck, Mich.	Memphis, Tenn.
77431	.....	*St. p.	Joseph Kellogg	462	342	139.2	26.5	7.2	Pas.	11	.....	1900	Portland, Oreg.	Portland, Oreg.
206150	.....	St. s.	JOSEPH MEDILL	309	30	104.0	28.2	16.0	Frb.	8	1,320	1908	Manitowoc, Wis.	Chicago, Ill.
76810	.....	St. s.	Joseph Peene, SR.	86	43	82.2	21.0	8.9	Tow.	6	.....	1889	Tottenville, N. Y.	New York N. Y.
77123	.....	Ga. s.	Joseph Pulitzer ⊙	69	35	75.0	22.0	7.4	Plt.	5	.....	1894	Essex, Mass.	Portland, Oreg.
76906	.....	St. s.	Joseph Rathborne	51	25	72.1	16.8	5.6	Tow.	7	.....	1890	New Orleans, La.	Gulfport, Miss.
202825	.....	St. s.	JOSEPH SELLWOOD	6,741	5,269	525.0	55.0	31.0	Frt.	23	1,600	1906	Lorain, Ohio	Cleveland, Ohio.
75708	.....	*St. p.	Joseph Walton	300	300	158.0	27.0	5.0	Tow.	28	.....	1873	Pittsburgh, Pa.	Pittsburgh, Pa.
201047	K.T.D.W.	St. s.	Joseph Wharton	245	101	126.0	22.3	9.8	Fsh.	26	335	1904	Wilmington, Del.	Tappahannock, Va.
207422	.....	St. s.	JOSEPH WOOD	6,360	4,921	504.0	54.0	30.0	Frt.	20	1,760	1910	Lorain, Ohio	Cleveland, Ohio.
75475	.....	St. s.	Joseph Zane	41	20	70.0	17.9	7.0	Tow.	4	.....	1873	Solomons Island, Md.	Washington, D. C.
76166	.....	Ga. s.	Joseph A. Wilson	11	11	60.0	15.3	3.3	Fsh.	1	.....	1880	Calvert County, Md.	Baltimore, Md.
75866	.....	*St. p.	Joseph B. Williams	801	801	210.0	40.0	6.5	Tow.	50	.....	1876	Pittsburgh, Pa.	Pittsburgh, Pa.
200414	.....	St. s.	JOSEPH C. GILCHRIST	4,725	3,393	416.0	50.0	28.0	Frt.	21	1,500	1903	Lorain, Ohio	Cleveland, Ohio.

[1] Formerly st. s. Vanderbilt.

[2] Formerly {a U. S. Eng. st. s. A. A. Humphreys. b st. s. Atlantic.

[3] Formerly ga. y. Alcora.

[4] Formerly st. s. {a Loretto K. b Mary McIlvaine.

[5] Formerly st. s. Arthur H. Hawgood.

MERCHANT STEAM VESSELS OF THE UNITED STATES—Continued.

Official No.	Signal letters.	Rig.	Name of vessel.	Gross tonnage.	Net tonnage.	Length.	Breadth.	Depth.	Service.	Crew.	Indicated horsepower.	When built.	Where built.	Home port (where permanent document issues).
						Feet.	Feet.	Feet.						
76711		Ga. s.	Joseph C. Knapp	38	36	51.5	21.0	5.0	Frt.	2		1887	Greenport, N. Y.	Bridgeport, Conn.
76529		St. s.	Joseph C. Suit	318	241	110.0	23.0	8.7	Frt.	10	175	1884	Saugatuck, Mich.	Detroit, Mich.
210029		St. s.	Joseph F. Bellows	315	153	150.0	23.9	11.3	Fsh.	29	750	1912	Pocomoke City, Md.	Tappahannock, Va.
202635		St. s.	JOSEPH G. BUTLER, JR.	6,588	5,174	525.0	55.0	31.0	Frt.	20	1,760	1905	Lorain, Ohio	Cleveland, Ohio.
140180		St. s.	[1]Joseph H. Davis	130	64	105.2	19.6	8.7	Fsh.	5		1876	Damariscotta, Me.	Tappahannock, Va.
201833		St. s.	Joseph H. Moran	67	45	57.0	20.3	8.5	Tow.	4		1905	Tottenville, N. Y.	New York, N. Y.
76850		Ga. s.	Joseph I. Dawson	10	6	50.0	12.7	4.0	Frt.	1		1889	Rhode River, Md.	Annapolis, Md.
77284		St. p.	JOSEPH J. O'DONOHUE	901	568	174.4	36.0	13.0	Fer.	6	650	1898	Chester, Pa.	New York, N. Y.
77375		St. s.	Joseph M. Clark	93	63	86.2	20.7	9.3	Tow.	7		1899	Baltimore, Md.	Norfolk, Va.
204977		St. s.	Jos. T. Sloat	29	20	63.0	15.2	5.7	Fsh.	8	50	1908	Sandusky, Ohio	Sandusky, Ohio.
201493	K. T. L. N.	St. s.	[2]JOSEPH W. FORDNEY	3,667	2,297	344.5	46.0	31.0	Frt.	32	2,100	1901	Newcastle, England	Cleveland, Ohio.
77359		St. s.	Joseph W. Ross	27	18	49.0	15.4	6 5	Tow.	2		1899	East Boston, Mass.	Boston, Mass.
76045		Ga. s.	Josephine	7	7	40.2	11.5	2.6	Frt.	1		1878	Smith Point, Tex.	Galveston, Tex.
76590		Ga. s.	Josephine	9	8	30.0	12.7	3.5	Frt.	3		1885	Riverside, N. J.	Philadelphia, Pa.
76609		St. s.	Josephine	86	59	69.0	21.0	6.2	Pas.	8	100	1885	Stratford, Conn.	Bridgeport, Conn.
77267		Ga. s.	Josephine	17	11	48.5	15.7	4.0	Msc.	2		1897	St. Michaels, Md.	Seaford, Del.
77316		Ga. s.	Josephine	6	6	24.8	11.7	3.5	Fsh.	1		1896	Osterville, Mass.	Edgartown, Mass.
77365	K. P. G. M.	St. y.	JOSEPHINE	974	557	215.0	30.2	16.0	Yct.	43	3,200	1899	Philadelphia, Pa.	Philadelphia, Pa.
77513		St. s.	Josephine	33	12	53.6	14.4	3.9	Tow.	3		1901	Mount Pleasant, S. C.	Charleston, S. C.
77582		Ga. s.	Josephine	8	8	32.0	6.5	4.0	Pas.	1		1903	Moline, Ill.	Rock Island, Ill.
202044		*St. p.	JOSEPHINE	46	25	56.0	17.0	9.0	Tow.	4		1905	Manitowoc, Wis.	Marquette, Mich.
204669		Ga. s.	Josephine	6	6	28.8	8.0	2.6	Pas.	1	8	(†)	Port Orange, Fla.	St. Augustine, Fla.
207353		Ga. s.	Josephine	7	7	40.0	8.0	3.0	Pas.	2	18	1910	Owensboro, Ky.	Evansville, Ind.
206306	L. B. S. T.	Ga. y.	JOSEPHINE	142	96	126.0	17.1	8.4	Yct.	11	50	1910	New York, N. Y.	New York, N. Y.
207714	L. B. P. J.	Ga. y.	Josephine II	20	18	44.6	14.0	3.8	Yct.	5		1910	Toms River, N. J.	Philadelphia, Pa.
210215		Ga. y.	Josephine H. II	36	24	51.3	13.0	6.0	Yct.	1	54	1912	Detroit, Mich.	Detroit, Mich.
203338		Ga. s.	Josey	10	9	39.2	12.1	2.6	Oys.	3		1905	Houston, Tex.	Houston, Tex.
75902		*St. p.	Josh Cook	384	384	165.0	30.0	5.0	Tow.	22		1876	Pittsburgh, Pa.	St. Louis, Mo.
76782		St. s.	Joshua Lovett	169	84	111.2	22.0	11.9	Tow.	10	450	1888	Boston, Mass.	Boston, Mass.
203473		St. s.	JOSHUA W. RHODES	4,871	3,586	420.0	52.0	28.0	Frt.	20	1,470	1906	Lorain, Ohio	Cleveland, Ohio.
204720		St. s.	JOSIAH G. MUNRO	6,971	5,482	530.0	56.2	32.0	Frt.	24	1,800	1907	Ecorse, Mich.	Niagara Falls, N. Y.
76974		St. s.	JOSIE	73	73	95.0	25.0	9.0	Fer.	7		1891	Jeffersonville, Ind.	New Orleans, La.
202100		Ga. s.	Josie	14	9	38.0	11.2	3.2	Tow.	0		1905	Ballard, Wash.	Seattle, Wash.
204603		Ga. s.	Josie	12	7	48.0	13.0	4.3	Msc.	1	13	1907	Crab Neck, Va.	Newport News, Va.
205461		St. s.	Josie	81	50	85.3	24.5	5.2	Pas.	11	96	1908	Madisonville, La.	New Orleans, La.
207122		Ga. s.	Josie	18	12	41.5	13.1	4.7	Fsh.	6	30	1910	Tacoma, Wash.	Seattle, Wash.
208165		Ga. s.	Josie B.	14	12	40.6	9.6	4.0	Pas.	1	30	1908	St. Joseph, Mich.	Grand Haven, Mich.
208869		*Ga. p.	Josie Clemons	12	9	39.7	9.4	3.4	Pas.	1	12	1910	Helena, Ark.	Memphis, Tenn.
209159		*Ga. p.	Josie Myrtle	10	6	34.6	9.1	3.9	Pas.	1	3	1910	Kuttawa, Ky.	Do.
200693		Ga. s.	Josie Rogers	10	10	40.0	11.2	2.4	Pas.	1		1904	Dobbs Ferry, N. Y.	Perth Amboy, N. J.
76569		*St. p.	Josie L. K.	27	27	71.5	14.5	3.5	Fer.	5		1884	Chamberlain, S. Dak.	Sioux City, Iowa.
76942		*St. p.	JOY PATTON	63	63	100.0	21.3	5.6	Pas.	15		1891	Dubuque, Iowa	Memphis, Tenn.
207720	L. B. P. M.	Ga. y.	JOYEUSE	86	51	92.9	16.0	8.6	Yct.	7	250	1910	Wilmington, Del.	New York, N. Y.
77423		Ga. s.	Juanita	14	8	44.9	12.0	4.5	Fsh.	1		1900	Perth Amboy, N. J.	Rockland, Me.
81819		Ga. y.	[3]Juanita	32	32	60.0	16.5	6.4	Yct.	4		1902	Gloucester, Mass.	Chicago, Ill.
96324	K. M. P. V.	St. y.	[4]Juanita	109	74	118.6	16.6	9.3	Yct.	11	430	1896	Nyack, N. Y.	Boston, Mass
202071		*St. p.	‡Juanita	47	21	46.0	15.5	2.4	Frt.	2	12	1905	Kissimmee, Fla.	Tampa, Fla
203234		Ga. s.	Juanita	9	5	31.6	11.6	6.0	Fsh.	1		1906	Friendship, Me.	Rockland, Me.
203446		Ga. s.	Juanita	15	11	57.0	16.0	3.7	Msc.	5		1906	Pocomoke City, Md.	Newport News, Va.
204714		Ga. s.	Juanita	15	10	58.0	10.7	3.6	Pas.	3	90	1907	Tampa, Fla.	Tampa, Fla.
205652		Ga. s.	Juanita	7	6	41.5	9.6	3.9	Frt.	2	12	1907	Apalachicola, Fla.	Apalachicola, Fla.
206640		St. s.	Juanita	27	19	60.0	13.7	7.0	Pas.	3	25	1909	Lenora, Wash.	Pt. Townsend, Wash.
206376		Ga. s.	Juanita	11	10	30.0	10.0	4.5	Pas.	1	10	1906	Terminal Island, Cal.	Los Angeles, Cal.
201657		St. s.	Juanita B.	16	11	46.2	15.0	4.2	Tow.	2	12	1905	Drummond, Mich.	Marquette, Mich.
136119		Ga. s.	[5]Judge	17	13	45.6	12.4	5.9	Fsh.	5	12	1890	Bordentown, N. J.	Chatham, Mass.
202554		Ga. s.	Judge	9	6	32.4	10.5	3.5	Frt.	1		1905	West Seattle, Wash.	Ketchikan, Alaska.
207492		Ga. s.	Judge Andy	6	6	30.0	7.5	3.0	Pas.	1	6	1910	Owensboro, Ky.	Evansville, Ind.
77364		St. s.	Jule	19	11	50.7	12.3	4.5	Pas.	2		1899	Weymouth, Mass.	Damariscotta, Me.
77524		St. y.	Jule	41	28	68.8	12.6	7.0	Yct.	4		1902	New York, N. Y.	New York, N. Y.
207359	L. B. K. P.	St. y.	Jule	44	26	63.3	14.0	7.2	Yct.	2	200	1910	Boston, Mass.	Boston, Mass.
75016		Ga. s.	Julia	16	15	42.0	15.0	5.0	Msc.	1		1865	New Orleans, La.	New Orleans, La.
76774		Ga. s.	Julia	8	8	27.9	11.2	3.7	Frt.	1		1876	Scituate, Mass.	Eastport, Me.
77133		Ga. s.	Julia	7	7	26.2	12.3	4.1	Pas.	0		1894	Noank, Conn.	Stonington, Conn.
77343		St. s.	Julia	7	5	45.6	11.2	3.5	Tow.	2		1896	Newbern, N. C.	Newbern, N. C.
203832		Ga. s.	Julia	23	13	56.0	16.4	5.0	Oys.	4		1906	Houma, La.	Brashear, La.
207881		Ga. p.	Julia	9	8	50.8	10.0	2.0	Tow.	1	15	1910	Hannibal, Ohio	Wheeling, W. Va.
209505		*Ga. p.	Julia I.	13	8	30.3	8.0	2.0	Pas.	1	6	1911	Black Rock, Ark.	Memphis, Tenn.
208753		Ga. s.	Julia II.	14	12	39.7	14.4	4.1	Frt.	1	25	1911	Rockaway Beach, N. Y.	Patchogue, N. Y.
77396		St. y.	Julia B.	25	17	79.0	8.4	8.0	Yct.	0		1899	Stillwater, Minn.	St. Paul, Minn.
204796		St. s.	Julia B.	95	65	71.5	19.0	4.9	Pas.	3	110	1907	Astoria, Oreg.	Astoria, Oreg.
205169		*St. p.	Julia B.	835	511	158.7	38.0	6.0	Frt.	21	800	1908	Seattle, Wash.	St. Michael, Alaska.
201007		Ga. s.	Julia C.	5	5	34.6	9.9	2.8	Msc.	1	12	1904	New Haven, Conn.	New Haven, Conn.
202871		*Ga. p.	Julia C.	9	9	52.3	12.0	2.5	Tow.	1	25	1906	Bridgeport, Ala.	Chattanooga, Tenn.

[1] Formerly st. s. Lizzie Wyman.
[2] Formerly {a British st. s. Mira. b st. s. Beaumont.
[3] Formerly sch. y. Wemco II.
[4] Formerly st. y. Hiawatha.
[5] Formerly st. s. Elva G. Harvey.

† Rebuilt, 1907.
‡ Composite.

MERCHANT STEAM VESSELS OF THE UNITED STATES—Continued.

Official No.	Signal letters.	Rig.	Name of vessel.	Gross tonnage.	Net tonnage.	Length.	Breadth.	Depth.	Service.	Crew.	Indicated horsepower.	When built.	Where built.	Home port (where permanent document issues).
						Feet.	Feet.	Feet.						
207350		*Ga. p.	Julia C.	7	7	42.0	8.0	2.0	Pas.	1	40	1910	South Moline, Ill.	Rock Island, Ill.
76094		Ga. s.	Julia Fairbanks	17	16	45.0	14.8	3.6	Fsh.	2		1879	Boothbay, Me.	Machias, Me.
77533		Ga. s.	Julia G.	10	8	35.9	9.8	4.0	Msc.	1	10	1900	Burlington, N. J.	Somers Point, N. J.
207591		Ga. s.	Julia G.	18	12	47.0	16.9	4.0	Frt.	2		1910	Crittenden, Va.	Norfolk, Va.
77555	K. S. C. P.	St. s.	[1] JULIA LUCKENBACH ..⊙	3,100	1,977	313.1	39.4	29.9	Frt.	28	1,285	1882	Rotterdam, Holland	New York, N. Y.
205635		Ga. s.	Julia S.	9	6	36.4	9.0	4.3	Pas.	1	16	1901	Boston, Mass.	Boston, Mass.
150583		St. s.	[2] Julia Safford	95	64	110.0	23.0	6.6	Fer.	4	250	1892	Rondout, N. Y.	Albany, N. Y.
75400		St. s.	Julia A. Brainard	15	15	54.5	12.2	6.0	Tow.	3		1872	Albany, N. Y.	Do.
77076		St. s.	Julia C. Hammel	28	19	55.2	14.5	6.0	Fsh.	6		1893	Manitowoc, Wis.	Milwaukee, Wis.
96646	K. S. B. M.	St. s.	[3] JULIA C. MORAN	164	111	91.0	22.0	9.4	Tow.	8	1,500	1902	Philadelphia, Pa.	New York, N. Y
76865		Ga. s.	Julia W. Bell	14	14	52.3	14.2	3.7	Frt.	1		1890	Morehead City, N. C.	Manteo, N. C.
76287		Ga. s.	Julia W. Garrison	18	11	55.6	16.8	3.9	Frt.	2		1882	Pocomoke City, Md.	Annapolis, Md.
76520		Ga. s.	Julia and Gertie	15	11	37.2	15.6	4.8	Frt.	1		1884	Dennysville, Me.	Eastport, Me.
77512		Ga. s.	Julian Dewey	26	26	61.6	17.0	3.6	Fsh.	13		1902	Smyrna, N. C.	Beaufort, N. C.
77230		St. s.	Julian J. Fleetwood	42	21	70.6	14.6	6.5	Tow.	7	100	1896	Hertford, N. C.	Elizabeth City, N. C.
77121		St. s.	Julian S. Taylor	262	189	132.6	23.8	9.1	Frt.	5		1893	Madison, Md.	Do.
76795		St. y.	Juliet	61	44	70.8	17.0	6.7	Yct.	3		1889	West Bay City, Mich.	Chicago, Ill.
201224		Ga. s.	Juliet	14	9	46.6	10.6	3.6	Msc.	3		1904	Grand Chenier, La.	Port Arthur, Tex.
204463		Ga. y.	Juliet	37	25	63.7	10.6	7.8	Yct.	2		1907	Muskegon, Mich.	Grand Haven, Mich.
76247		Ga. s.	Julietta	27	26	53.5	17.2	6.1	Fsh.	8		1881	Bath, Me.	Newport, R. I.
77035		St. s.	Juliette	132	78	95.6	23.1	7.5	Pas.	8	115	1892	.....do	Boston, Mass.
85780		St. s.	[4] Juliette	28	19	59.2	16.8	5.6	Pas.	3		1883	Oswego, N. Y.	New York, N. Y.
200592		*St. p.	Juliette	394	371	170.0	35.0	5.6	Frt.	9	100	1903	Sausalito, Cal.	San Francisco, Cal.
77160		St. s.	Juliette W. Murray	56	28	60.0	17.0	6.7	Tow.	4		1894	Portsmouth, Va.	Norfolk, Va.
209996		*Ga. p.	Juliette and Bill	21	21	63.8	20.7	3.9	Tow.	2	40	1912	Helena, Ark.	Memphis, Tenn.
77089		St. s.	Julius Elbert	42	21	60.0	15.0	5.0	Tow.	7		1893	Biloxi, Miss.	New Orleans, La.
202152		*St. p.	Julius F. Silber	69	69	101.8	21.3	3.7	Pas.	20		1905	Hermann, Mo.	Kansas City, Mo.
207867		St. s.	June	28	19	51.0	14.5	6.0	Pas.	4	85	1910	Chenega, Alaska	Valdez, Alaska.
76761		Ga. s.	Junenetter	11	10	40.0	14.0	3.0	Tow.	2		1888	Norfolk, Va.	Norfolk, Va.
207430		Ga. s.	Juneta	10	6	35.9	11.3	2.5	Pas.	1	20	1910	Astoria, Oreg.	Astoria, Oreg.
75585		St. s.	Juniata	111	55	91.0	20.5	9.5	Tow.	5	200	1874	Brooklyn, N. Y.	New York, N. Y.
77274	K. N. F. H.	St. s.	JUNIATA ..⊙	3,465	2,537	310.0	42.0	16.0	Pas.	44	2,500	1897	Wilmington, Del.	Baltimore, Md.
77413		*St. p.	Juniata	150	95	135.0	24.0	4.0	Tow.	14		1900	Elizabeth, Pa.	Pittsburgh, Pa.
201768		St. s.	JUNIATA	4,333	2,619	346.0	45.0	28.0	Pas.	84	3,000	1905	Cleveland, Ohio.	Erie, Pa.
207997		St. s.	Juniata	14	9	59.9	8.7	4.8	Pas.	2	84	1893	Detroit, Mich.	Marquette, Mich.
77394		*St. p.	Junior	33	33	69.3	16.1	3.4	Tow.	7		1899	Kansas City, Mo.	St. Joseph, Mo.
203279		St. s.	Junior	339	310	135.0	33.6	10.4	Msc.	11		1906	Sturgeon Bay, Wis.	Chicago, Ill.
208492		Ga. s.	Junior	48	23	66.0	16.0	7.5	Fsh.	2	80	1911	Seattle, Wash.	Pt. Townsend, Wash.
209732		Ga. s.	Junior	19	13	43.0	12.0	4.1	Frt.	2	20	1912	Anacortes, Wash.	Do.
75496		St. s.	Juniper	23	11	56.6	13.8	4.5	Tow.	6		1873	Norfolk, Va.	Norfolk, Va.
75872		St. s.	*Juno*	62	31	81.0	17.6	7.8	Tow.	5		1876	Camden, N. J.	Savannah, Ga.
76024		St. s.	*Juno*	84	42	78.5	18.1	9.3	Tow.	5		1878	.....do	Philadelphia, Pa.
76047		St. s.	*Juno*	80	40	83.5	18.4	8.5	Pas.	9		1879	.....do	New Orleans, La.
76131		St. s.	Juno	28	14	58.3	13.1	5.6	Msc.	2		1880	Bath, Me.	Bath, Me.
136428		St. s.	[5] Juno	75	37	74.0	18.5	8.9	Pas.	9	300	1894	Boston, Mass.	Boston, Mass.
203654		St. s.	Juno	32	20	60.8	14.2	5.3	Pas.	2		1906	Marshfield, Oreg.	Coos Bay, Oreg.
76314		St. s.	Jupiter	54	39	68.0	20.0	6.0	Frt.	2		1882	Darien, Conn.	New York, N. Y.
77029		Ga. s.	Jupiter	7	7	34.1	13.9	4.5	Msc.	0		1887	Yonkers, N. Y.	New Haven, Conn.
77458		St. s.	JUPITER	3,719	2,769	346.0	48.0	28.0	Frt.	19	1,450	1901	Lorain, Ohio.	Cleveland, Ohio.
203356		*Ga. p.	Jupiter	14	9	73.0	17.0	1.5	Frt.	2	45	1906	Sacramento, Cal.	San Francisco, Cal.
203538		Ga. s.	Jupiter	14	10	45.1	12.8	4.0	Msc.	1		1906	Ballard, Wash.	Pt. Townsend, Wash.
207631		St. s.	Jupiter	29	17	61.5	16.5	7.5	Fsh.	4	80	1910	Erie, Pa.	Erie, Pa.
206697		Ga. s.	Just Brown	10	9	39.3	8.0	3.3	Fsh.	2		1909	Clayton, N. Y.	Cape Vincent, N. Y.
77147		Ga. s.	Just Right	5	5	23.7	11.4	3.5	Fsh.	1		1894	Bourne, Mass.	Edgartown, Mass.
			K.											
207685		*St. p.	K & I.	36	36	68.0	18.6	4.0	Fer.	6	150	1910	Hawesville, Ky.	Evansville, Ind.
14408		St. p.	Kaaterskill	1,361	855	270.2	38.0	9.8	Pas.	37		1882	Athens, N. Y.	Albany, N. Y.
204174		St. y.	Kabekona	148	93	112.6	22.5	4.0	Yct.	5	200	1907	Stillwater, Minn.	St. Paul, Minn.
161082	K. M. Q. V.	St. s.	Kadiak	114	58	106.0	22.5	9.7	Frt.	27	350	1896	Alameda, Cal.	San Francisco, Cal.
161149		St. s.	[6] Kaena	35	24	61.5	16.0	5.0	Frt.	2		1878	San Francisco, Cal.	Honolulu, Hawaii.
207682		Ga. s.	KAGU	14	11	44.2	10.6	5.0	Tow.	2	80	1910	New York, N. Y.	New York, N. Y.
161133	K. P. N. F.	St. s.	Kaiulani	384	243	140.5	30.0	12.0	Frt.	34	325	1899	Alameda, Cal.	Honolulu, Hawaii.
96634	K. R. T. J.	St. y.	[7] KAJERUNA	147	100	131.2	17.6	10.3	Yct.	11	850	1902	Brooklyn, N. Y.	New York, N. Y.
161107	K. N. L. P.	St. y.	†Kaleda	79	47	96.4	15.4	8.3	Yct.	7		1898	Boston, Mass.	Baltimore, Md.
161026		Ga. s.	KALISTA	9	7	47.9	9.3	3.9	Pas.	2		1892	Geneva, Ohio.	Evansville, Ind.
206874		*St. y.	Kalitan	195	195	135.0	32.0	4.5	Yct.	12	300	1909	Rock Island, Ill.	Rock Island, Ill.
14429		St. s.	Kalkaska	679	555	178.0	33.8	15.5	Frt.	13	585	1884	St. Clair, Mich.	Chicago, Ill.
161037		St. y.	Kalolah	42	21	80.9	14.0	10.1	Yct.	7		1893	Bristol, R. I.	New Orleans, La.
206848		Ga. s.	Kalmia	63	32	72.0	14.0	7.0	Yct.	3	250	1909	Boston, Mass.	New York, N. Y.
200853		St. s.	Kamishak	21	8	54.5	14.5	5.3	Tow.	1	80	1904	Alameda, Cal.	San Francisco, Cal.
161104		Ga. y.	Kamoor	36	34	57.5	21.2	6.2	Yct.	2		1898	Bayshore, N. Y.	New York, N. Y.
209640		Ga. s.	Kanaka Boy	27	18	52.3	15.8	6.0	Fsh.	7	35	1912	Dockton, Wash.	Tacoma, Wash.

[1] Formerly {a Dutch st. s. Zaandam. b Austrian st. s. Styria.}
[2] Formerly st. s. Pilot.
[3] Formerly st. s. Harry G. Runkle.
[4] Formerly George H. Haselton.
[5] Formerly st. s. Erastus Baldwin.
[6] Formerly Hawaiian st. s. Kaena.
[7] Formerly st. y. {a Hanoli. b Seminole.}
† Composite.

MERCHANT STEAM VESSELS OF THE UNITED STATES—Continued.

Official No.	Signal letters.	Rig.	Name of vessel.	Gross tonnage.	Net tonnage.	Length.	Breadth.	Depth.	Service.	Crew.	Indicated horsepower.	When built.	Where built.	Home port (where permanent document issues).
						Feet.	Feet.	Feet.						
161068		*St. p.	Kanawha	429	429	180.6	35.2	5.2	Pas.	29	414	1896	Ironton, Ohio	Wheeling, W. Va.
161123	K.P.D.W.	St. y.	KANAWHA	475	323	208.4	24.4	14.8	Yct.	31	3,200	1899	New York, N. Y.	New York, N. Y.
161199	K.R.N.Q.	St. s.	KANAWHA	2,182	1,906	243.5	43.4	23.5	Frt.	20	900	1902	Port Huron, Mich	Chicago, Ill.
206263		Ga. y.	Kanawha	37	25	65.1	13.9	5.7	Yct.	4	100	1909	Bath, Me	Portland, Me.
106859		Ga. s.	Kanima	9	8	27.5	12.8	3.9	Pas.	1		1891	Patchogue, N. Y	New York, N. Y.
93345	K. S. F. P.	St. s.	[1] KANSAN	7,913	5,131	490.0	58.3	24.0	Frt.	89		1902	Camden, N. J	Do.
5848		St s.	[2] Kansas	835	588	185.5	33.3	12.6	Pas.	48	750	1870	Cleveland, Ohio	Chicago, Ill.
14391		Ga. s.	Kansas City	18	14	48.0	16.1	4.5	Oys.	2	10	1881	Greenport, N. Y	New Haven, Conn.
14488	K.G.R.V.	St. s.	*Kansas City* ⊙	3,679	2,163	327.0	45.0	18.8	Pas.	79	4,000	1889	Chester, Pa	San Francisco, Cal.
14427	K.C.L.B.	St. s.	Kariuk	321	247	125.6	27.0	14.2	Whl.	41	150	1884	Benicia, Cal	San Francisco, Cal.
203843		St. s.	Kariuk	13	8	46.0	12.2	4.5	Tow.	2	30	1899	San Francisco, Cal	Do.
161143		St. y.	Karma	38	19	78.3	12.3	6.8	Yct.	4		1900	Ogdensburg, N. Y	Ogdensburg, N. Y.
210058		Ga. y.	Karl	23	13	53.6	12.1	6.2	Yct.	2	50	1912	Wiscasset, Me	Barnstable, Mass.
161185		Ga y.	Kasagi	25	17	58.0	10.0	5.6	Yct.	1		1901	East Boothbay, Me	Boston, Mass.
209615		Ga. s.	Kasaan	42	28	63.0	16.0	5.8	Frt.	2	75	1912	Anacortes, Wash	Pt. Townsend, Wash.
161078		St. s.	KATAHDIN	1,380	1,103	239.1	38.0	14.0	Frt.	21	1,250	1895	West Bay City, Mich	New York, N. Y.
161136		St. s.	Katahdin	44	25	63.6	17.6	8.3	Tow.	5		1899	Seattle, Wash	Pt. Townsend, Wash.
203426	K.V.N.W.	St. s.	KATAHDIN	2,696	2,155	275.9	40.1	19.5	Frt	27	5,000	1906	Philadelphia, Pa	New York, N. Y.
200165		Ga. s.	Katahoon	29	20	59.0	13.8	5.5	Fsh.	2		1903	Tacoma, Wash	Tacoma, Wash.
208836		Ga. s.	Katalla Queen	7	5	31.0	9.0	3.5	Pas.	1	12	1911	Katalla, Alaska	Cordova, Alaska.
161173		Ga. s.	Katata	12	9	44.0	13.4	4.5	Tow.	2		1901	San Francisco, Cal	San Francisco, Cal.
14373		Ga. s.	Kate	10	9	34.3	12.5	3.0	Frt.	1		1879	Lake Charles, La	Galveston, Tex.
14424		Ga. s.	Kate	7	7	27.2	13.0	3.2	Fsh.	2		1884	Noank, Conn	Newport, R. I.
209962		Ga. s.	Kate	6	6	42.3	10.4	2.5	Pas.	1	20	1910	Vicksburg, Miss	Vicksburg, Miss.
161116		St. p.	KATE ADAMS	595	555	240.0	40.0	6.0	Pas.	47	1,250	1898	Jeffersonville, Ind	Memphis, Tenn.
161021		St. s.	Kate Buckley	21	10	47.0	13.4	6.0	Tow.	3		1891	Brooklyn, N. Y	New York, N. Y.
14467		St. s.	Kate Cannon	50	25	63.7	18.7	7.9	Tow.	10		1887	Norfolk, Va	Savannah, Ga.
14374		St. s.	[3] Kate Jones	122	61	102.5	20.0	10.6	Tow.	7		1879	Camden, N. J	Toledo, Ohio.
14476		Ga. s.	Kate Maxwell	8	8	31.4	10.3	4.6	Fsh.	1		1888	South Boston, Mass	Provincetown, Mass.
207799		*Ga. p.	Kate Paden No. 2	9	7	45.6	11.0	2.2	Pas.	1	10	1910	Clarington, Ohio	Wheeling, W. Va.
14040		St. s.	Kate Williams	164	110	112.6	20.9	9.8	Tow.	8	300	1862	Cleveland, Ohio	Marquette, Mich.
14461		St. s.	Kate C. Stevens	104	52	85.0	25.5	6.8	Oys.	9	215	1887	Stratford, Conn	Bridgeport, Conn.
161211		Ga. s.	Kate & Nellie	13	5	38.0	11.1	5.8	Msc.	2		1902	Monhegan, Me	St. George, Me.
208449		Ga. s.	Katharina	20	14	54.0	13.4	4.8	Fsh.	3	40	1911	Chicago, Ill	Chicago, Ill.
145819		St. s.	[4] Katharine	10	7	47.2	10.0	4.0	Tow.	2		1899	Shelton, Conn	New York, N. Y.
161218		St. s.	Katharine	19	13	58.8	14.4	5.3	Msc.	5		1902	Scranton, Miss	Brashear, La.
208467		Ga. s.	Katharine	8	7	38.4	10.2	3.9	Pas.	2		1906	Olcott, N. Y	Niagara Falls, N. Y.
205708		St. s.	Katharine G	45	21	64.0	16.3	6.0	Pas.	9	140	1906	Georgetown, S. C	Jacksonville, Fla.
117163		Ga. y.	[5] Katharine M	16	11	50.0	11.0	4.0	Yct.	3		1902	Morris Heights, N. Y	Philadelphia, Pa.
161213	K.R.T.P.	Ga. y.	Katherina	25	17	56.6	14.3	6.2	Yct.	2	16	1902	Fall River, Mass	New York, N. Y.
86469		Ga. s.	[6] Katherine	14	7	47.0	12.1	4.8	Fsh.	3		1899	Lubec, Me	Eastport, Me.
161201		St. s.	Katherine	44	30	78.0	16.6	8.0	Tow.	9		1902	Orange, Tex	Port Arthur, Tex.
200010	K.S.N.Q.	Ga. y.	Katherine	26	20	47.8	13.0	5.5	Yct.	1		1903	Jersey City, N. J	New York, N. Y.
206002	K.W.N.B.	St. s.	Katherine	531	292	160.4	36.0	12.5	Frt.	14		1908	Fairhaven, Cal	San Francisco, Cal.
206124		Ga. s.	Katherine	10	8	33.1	9.5	4.6	Pas.	1	24	1908	Mattapoisett, Mass	New Bedford, Mass.
208643		*St. p.	Katherine	89	61	105.1	21.8	4.3	Frt.	4	160	1909	Augusta, Ga	Savannah, Ga.
208838		Ga. s.	Katherine	9	6	36.8	10.2	5.0	Frt.	1	35	1909	Stockton, Cal	San Francisco, Cal.
208218		*St. p.	Katherine	73	73	117.7	21.6	4.6	Tow.	5	95	1910	Guild, Tenn	Chattanooga, Tenn.
108827		Ga. y.	[7] † Katherine II	24	23	53.6	14.3	9.0	Yct.	3		1891	Boston, Mass	St. Louis, Mo.
207635		*Ga. p.	Katherine B	15	10	36.3	8.6	6.8	Pas.	1		1910	Hickman, Ky	Memphis, Tenn.
130693		Ga. s.	[8] Katherine K	14	9	55.0	12.4	3.5	Tow.	2	40	1894	Baltimore, Md	Key West, Fla.
209138		Ga. s.	Katherine R	22	15	46.0	12.0	5.0	Frt.	2	30	1911	West Seattle, Wash	Seattle, Wash.
15991		Ga. s.	[9] Kathleen	37	36	56.0	19.0	6.2	Frt.	2		1874	Baltimore, Md	Bridgeport, Conn.
161215		Ga. s.	Kathleen	9	8	35.4	13.8	3.7	Fsh.	1		1902	Patchogue, N. Y	Patchogue, N. Y.
207409		Ga. y.	Kathleen	23	15	56.0	11.0	5.0	Yct.	3	40	1909	Muskegon, Mich	Detroit, Mich.
210196		Ga. y.	Kathleen	18	17	38.6	9.3	5.2	Yct.	1	16	1902	South Boston, Mass	Providence, R. I.
209950		Ga. y.	Kathmar	16	10	41.6	10.5	4.5	Yct.	2	35	1912	Chicago, Ill	Chicago, Ill.
100143		St. s.	[10] *Kathryn*	35	17	66.9	15.4	6.4	Tow.	4		1875	Philadelphia, Pa	Philadelphia, Pa.
161087		St. s.	Kathryn	84	57	77.9	20.0	9.2	Tow.	4		1896	Tottenville, N. Y	New York, N. Y.
204628		Ga. s.	Kathryn	14	14	38.4	14.5	5.1	Pas.	2	10	1905	Astoria, N. Y	Do.
209813		Ga. s.	Kathryn	13	8	29.0	11.0	4.0	Frt.	1	12	1912	Anacortes, Wash	Pt. Townsend, Wash.
210158		Ga. s.	Kathryn M	14	12	35.4	12.3	3.8	Pas.	2	20	1912	Charleston, S. C	Charleston, S. C.
115829		St. p.	[11] Katie	530	459	153.5	31.0	6.3	Pas.	18	500	1882	....do	Savannah, Ga.
161033		St. s.	Katie	89	45	86.3	20.0	9.0	Tow.	4		1892	Baltimore, Md	Norfolk, Va.
202566		Ga. s.	Katie	14	12	43.6	12.4	4.1	Frt.	1		1905	South Seattle, Wash	Pt. Townsend, Wash.
203667		Ga. s.	Katie	7	6	34.0	13.6	3.6	Fsh.	1		1898	New York, N. Y	Patchogue, N. Y.
161131		Ga. s.	Katie B	7	7	29.8	11.4	5.5	Fsh.	1		1899	Friendship, Me	Providence, R. I.
205034		*St. p.	Katie C	85	81	101.5	21.0	4.6	Frt.	8		1908	Dublin, Ga	Brunswick, Ga.
14450		Ga. s.	Katie Collier	9	9	50.0	12.0	3.4	Frt.	2		1886	Somerset County, Md	Annapolis, Md.
14345		St. s.	Katie Cook	39	19	57.5	15.2	5.8	Tow.	3		1876	Parkersburg, Oreg	Coos Bay, Oreg

[1] Formerly st. s. Massachusetts.
[2] Formerly st. s. {a Champlain. b City of Charlevoix.
[3] Formerly {a st. s. Kate Jones. b U. S. S. Seminole. c U. S. Q. M. D. General Ayres.
[4] Formerly st. s. Theo.
[5] Formerly ga. y. {a Sheila. b Elsie. c Margaret.
[6] Formerly ga. s. Goldmark.
[7] Formerly sip. y. Alborak.
[8] Formerly ga. y. Nameless.
[9] Formerly sch. y. Leatha.
[10] Formerly st. s. Ivanhoe.
[11] Formerly st. p. Santee.
† Composite.

MERCHANT STEAM VESSELS OF THE UNITED STATES—Continued.

Official No.	Signal letters.	Rig.	Name of vessel.	Gross tonnage.	Net tonnage.	Length.	Breadth.	Depth.	Service.	Crew.	Indicated horsepower.	When built.	Where built.	Home port (where permanent document issues).
						Feet.	Feet.	Feet.						
209599		Ga. s.	Katie Estelle	10	5	32.9	13.5	3.8	Frt.	1		1900	Belhaven, N. C	Newbern, N. C.
200219		Ga. s.	Katie H	9	8	36.0	13.8	2.6	Frt.	1		1903	Indianola, Tex	Port Lavaca, Tex.
205299		St. s.	Katie Harrison	9	6	32.5	10.3	3.3	Tow.	1	15	1903	Green Bay, Wis	Marquette, Mich.
14364		Ga. s.	Katie Kavanagh	10	8	36.2	12.8	3.4	Msc.	1		1864	Canarsie, N. Y	New York, N. Y.
14498		Ga. s.	Katie L	11	9	34.0	15.0	3.7	Msc.	1		1890	do	Perth Amboy, N. J.
161170		Ga. s.	Katie M	48	31	67.8	23.8	5.0	Frt.	5		1900	Slidell, La	Houston, Tex.
161172		Ga. s.	Katie M	13	11	41.0	13.0	4.3	Msc.	1		1901	East Rockaway, N. Y	Patchogue, N. Y.
206896		Ga. s.	Katie M	6	6	28.2	12.4	2.4	Fsh.	2		1906	Port Lavaca, Tex	Port Lavaca, Tex.
207788		*Ga. p.	Katie May	26	18	40.4	10.0	2.0	Pas.	1	12	1910	Pocahontas, Ark	Memphis, Tenn.
208630		Ga. s.	Katie N	7	6	28.6	8.8	3.2	Fsh.	1	10	1903	Ludington, Mich	Grand Haven, Mich.
208206		Ga. p.	Katie Piatt	16	14	60.3	15.5	2.1	Fer.	1	15	1910	Rising Sun, Ind	Cincinnati, Ohio.
206961		Ga. s.	Katie Venn	8	7	28.0	8.5	3.3	Fsh.	2	8	1906	Manitowoc, Wis	Grand Haven, Mich.
14418		St. s.	Katie Voigt	18	9	50.0	13.0	5.5	Tow.	3		1883	Wilmington, Del	Philadelphia, Pa.
161095		Ga. s.	Katie C. Lamson	23	22	50.0	16.0	6.7	Fsh.	2	12	1897	Bristol, Me	Machias, Me.
161176		Ga. s.	Katie C. Westman	9	9	30.9	11.5	5.9	Fsh.	2		1901	Friendship, Me	Portland, Me.
161066		Ga. s.	Katie L. Palmer	31	30	55.9	17.6	6.8	Fsh.	8		1895	East Boothbay, Me	Do.
161028		Ga. s.	Katie M. Hardy	7	7	35.7	10.9	4.7	Msc.	1		1892	Deer Isle, Me	Mt. Desert Ferry, Me.
201438		Ga. s.	Katirzel	7	7	37.3	13.2	3.2	Pas.	1		1905	Patchogue, N. Y	New York, N. Y.
161011		St. y.	Katrina	20	10	73.0	9.0	4.0	Yct.	5		1890	Bristol, R. I	Do.
205387		Ga. s.	Katrina	8	6	33.3	7.6	6.1	Pas.	1	10	1903	Edenton, N. C	Elizabeth City, N. C.
203202	K.V.M.B.	Ga. y.	Katrina II	24	16	55.5	11.2	5.0	Yct.	2		1906	Bayonne, N. J	New York, N. Y.
14405		St. s.	[1] Katy	93	42	76.0	18.4	8.5	Tow.	7		1868	San Francisco, Cal	Pt. Townsend, Wash.
202090		*Ga. p.	Katy	11	11	30.0	8.0	7.0	Pas.	4		1904	Cloverport, Ky	Louisville, Ky.
161171		Ga. s.	Katy Did	14	11	51.0	14.5	3.8	Fsh.	4		1901	Bridgeport, Conn	New York, N. Y.
202272		*Ga. p.	Katydid	11	8	67.2	12.5	1.5	Pas.	1		1905	Hockingport, Ohio	Wheeling, W. Va.
208189		Ga. s.	Katy Did	10	8	40.0	9.0	4.0	Pas.	1	30	1908	Alton, Ill	Houston, Tex.
209934		Ga. s.	Katy M	7	6	315.0	11.8	4.3	Pas.	2	25	1912	Brooklyn, N. Y	New York, N. Y.
161054		Ga. s.	Katy Thomas	9	6	38.1	12.0	3.6	Pas.	1		1894	Waldron, Wash	Pt. Townsend, Wash.
126443	K.Q.B.L.	St. s.	[2] Kauai	366	265	154.0	32.0	10.5	Frt.	28	250	1887	San Francisco, Cal	Honolulu, Hawaii.
204880		*Ga. p.	Kaw Chief	13	13	51.8	11.5	3.0	Frt.	2	20	1908	Kansas City, Kans	Kansas City, Mo.
203092		*Ga. p.	Kaw Valley	9	9	45.3	10.0	3.0	Tow.	2		1896	Kansas City, Mo	Do.
161177		St. s.	Kayak	115	73	91.0	23.5	10.0	Pas.	9	225	1901	Alameda, Cal	Seattle, Wash.
203789		Ga. s.	Kea	14	14	42.0	12.0	4.2	Fsh.	3	45	1906	Terminal Island, Cal	Los Angeles, Cal.
130127		St. p.	[3] Keansburg	498	259	173.5	29.1	9.0	Pas.	15	1,000	1878	Chelsea, Mass	Perth Amboy, N. J.
161055		St. s.	Kearsarge	16	8	55.0	12.0	6.0	Fsh.	4		1894	Boston, Mass	Boothbay, Me.
161061		St. s.	KEARSARGE	3,092	2,721	328.0	44.2	23.0	Frt.	20	1,500	1894	Chicago, Ill	Duluth, Minn.
161228		Ga. s.	Kearsarge	17	13	44.6	15.1	7.2	Fsh.	2		1903	Eastport, Me	Machias, Me.
136466	K.Q.B.M.	St. s.	[4] Ke Au Hou	263	192	117.5	28.5	9.0	Pas.	30	198	1894	Port Blakeley, Wash	Honolulu, Hawaii.
161222		St. s.	Kecoughtan	56	20	74.0	20.6	5.3	Oys.	6		1903	Pocomoke City, Md	Newport News, Va.
209058		Ga. y.	Kee Lox III	35	26	64.9	14.4	8.4	Yct.	0		1910	Charlotte, N. Y	Rochester, N. Y.
161207	K.R.Q.L.	Ga. y.	Keewaydin	16	14	44.2	11.0	4.2	Yct.	3		1902	Glenwood, N. Y	New York, N. Y.
203394	K.V.N.Q.	St. y.	KEHTOH	185	106	123.4	20.0	10.7	Yct.	13	600	1906	Boston, Mass	Do.
105788	K.D.T.P.	Ga. y.	[5] Kelpie	17	16	40.5	15.4	5.1	Yct.	2		1876	Brooklyn, N. Y	Do.
135018		St. s.	[6] Kelpie	43	26	72.5	20.2	5.2	Pas.	4		1874	Salisbury, Mass	Fall River, Mass.
207423	L. B. M. J.	Ga. y.	Kelpie II	26	24	55.4	13.4	5.6	Yct.	1	25	1910	Nyack, N. Y	New York, N. Y.
204388	K.W.G.L.	Ga. y.	Kemah	58	50	72.0	20.0	6.0	Yct.	4	28	1907	West Haven, Conn	Key West, Fla.
80446		St. s.	[7] Kemp	49	24	68.5	17.0	7.0	Tow.	6		1873	New Baltimore, N. Y	Portland, Me.
202364		St. s.	[8] Kenmore	118	80	101.5	20.8	9.4	Tow.	8	350	1905	Baltimore, Md	Philadelphia, Pa.
208458		Ga. s.	Kenmore	54	37	74.8	16.5	8.2	Fsh.	2	100	1911	Seattle, Wash	Pt. Townsend, Wash.
161178	K.Q.T.W.	St. s.	KENNEBEC	2,183	1,913	243.5	43.2	24.0	Frt.	21	900	1901	Port Huron, Mich	Marquette, Mich.
161182		*St. p.	Kennedy	140	140	121.5	24.4	3.9	Frt.	16	375	1901	Lyons, Iowa	Jacksonville, Fla.
205863		Ga. s.	Kenner	14	6	50.5	13.9	3.3	Frt.	3	75	1908	Slidell, La	New Orleans, La.
207255		Ga. y.	Kennesaw	38	21	53.0	15.3	3.9	Yct.	3	28	1910	Marco, Fla	Key West, Fla.
203082		Ga. y.	Kennesaw II	62	59	62.6	17.0	4.2	Yct.	4		1906	New York, N. Y	Philadelphia, Pa.
203751		Ga. s.	Kenneth D	9	6	34.0	12.5	4.8	Fsh.	1		1906	Cutler, Me	Machias, Me.
205157		Ga. s.	Kennewick	42	28	77.0	13.4	4.9	Pas.	2	50	1908	Port Blakeley, Wash	Pt. Townsend, Wash.
161193		*St. p.	Kenois	43	43	90.0	20.0	3.0	Tow.	11	60	1901	Metropolis, Ill	Evansville, Ind.
210162		St. s.	KENOSHA	72	38	68.7	17.0	11.0	Tow.	4	300	1912	Cleveland, Ohio	Cleveland, Ohio.
200203		St. s.	KENSINGTON	3,762	3,130	370.8	50.2	24.2	Frt.	24	1,000	1903	Toledo, Ohio	Buffalo, N. Y.
208320		St. s.	Kensington	78	53	73.6	19.9	8.3	Frt.	6	150	1911	West New Brighton, N.Y.	Philadelphia, Pa.
202253		Ga. s.	Kent	29	20	64.3	18.0	4.3	Frt.	3		1905	Chestertown, Md	Baltimore, Md.
95565		Ga. s.	[9] Kentonia	11	7	37.2	13.4	4.1	Pas.	1		1879	Rye, N. Y	New York, N. Y.
207489	L. B. M. V.	St. s.	KENTUCKIAN	6,606	4,016	414.5	53.7	28.1	Pas.	43	2,000	1910	Sparrow Point, Md	Do.
18702		St. p.	[10] Kentucky	567	426	150.0	33.5	12.3	Fer.	6	400	1871	Greenpoint, N. Y	Do.
106036		St. s.	[11] *Kentucky*	86	43	77.1	19.4	13.0	Tow.	5		1881	Chicago, Ill	Buffalo, N. Y.
201437		Ga. s.	Kentucky	11	6	34.2	12.0	6.0	Msc.	2		1904	Bristol, Me	Mt. Desert Ferry, Me.
201444		*St. p.	Kentucky	191	191	176.0	33.0	5.0	Pas.	5	50	1904	Jeffersonville, Ind	Paducah, Ky.
204431		*Ga. p.	Kentucky	26	26	74.0	17.0	2.5	Pas.	2	20	1907	Golconda, Ill	Do.
204789		*St. p.	Kentucky	378	378	185.0	33.0	5.0	Pas.	20	155	1907	Madison, Ind	Cincinnati, Ohio.
205793		*Ga. p.	Kentucky	14	14	52.0	12.0	3.0	Frt.	2	20	1908	Shawneetown, Ill	Evansville, Ind.
206812		*Ga. p.	Kentucky	10	10	57.0	11.0	2.1	Tow.	2	32	1909	Rumsey, Ky	Nashville, Tenn.

[1] Formerly U. S. S. Katy.
[2] Formerly st. s. {a Cosmopolis. b Hawaiian Kauai.
[3] Formerly st. p. Nantasket.
[4] Formerly {a schooner Eyas. b Hawaiian st. s. Ke Au Hou.
[5] Formerly slp. y. America.
[6] Formerly st. s. Everett.
[7] Formerly st. s. Wm. Kemp.
[8] Formerly st. s. Active.
[9] Formerly sch. Harriet.
[10] Formerly st. s. {a Lincoln. b Martinique.
[11] Formerly st. s. Alpha.

Merchant STEAM Vessels of the United States—Continued.

Official No.	Signal letters.	Rig.	Name of vessel.	Gross tonnage.	Net tonnage.	Length.	Breadth.	Depth.	Service.	Crew.	Indicated horsepower.	When built.	Where built.	Home port (where permanent document issues).
						Feet.	Feet.	Feet.						
204670	.....	*St. p.	Keokuk	111	111	138.0	30.0	4.0	Pas.	8	300	1907	Wabasha, Minn	Rock Island, Ill.
116162	.....	St. s.	[1] Keros	21	9	45.0	14.3	4.7	Tow.	4	.....	1887	East Portland, Oreg	Pt. Townsend, Wash.
161119	K.N.W.B.	St. s.	KERSHAW ⊙	2,599	1,767	274.0	42.0	16.2	Pas.	40	3,100	1899	Wilmington, Del	Baltimore, Md.
208796	.....	Ga. s.	Keshena	9	9	32.6	8.2	3.2	Fsh.	2	6	1908	Green Bay, Wis	Milwaukee, Wis.
161027	.....	St. y.	Kestrel	21	14	59.0	12.3	5.2	Yct.	2	.....	1892	Charlestown, Mass	Plattsburg, N. Y.
204428	.....	Ga. y.	[2] Kestrel	68	57	84.4	15.0	7.6	Yct.	5	.....	1907	Port Jefferson, N. Y	New York, N. Y.
209983	K.C.K.N.	Ga. y.	Kestrel II	99	88	107.0	18.3	8.5	Yct.	5	75	1912	Greenport, N. Y	Do.
204442	.....	Ga. s.	Ketchikan	14	9	47.5	12.4	4.0	Pas.	2	.....	1906	Ballard, Wash	Pt. Townsend, Wash.
209090	.....	Ga. s.	Keturah	9	8	29.0	11.4	3.9	Pas.	0	4	1904	Boston, Mass	Boston, Mass.
161165	.....	St. s.	Kewaunee	133	67	95.0	24.0	8.4	Pas.	4	90	1900	Kewaunee, Wis	Buffalo, N. Y.
161169	.....	Ga. s.	Keweenaw	13	9	45.9	12.1	2.4	Frt.	1	.....	1900	Titusville, Fla	St. Augustine, Fla.
161128	.....	Ga. s.	Key	11	7	41.8	12.2	3.0	Fsh.	3	.....	1899	Charlotte Harbor, Fla	Key West, Fla.
14471	.....	Ga. s.	Keyport	6	6	34.2	12.5	2.6	Frt.	2	.....	1888	Norfolk County, Va	Norfolk, Va.
205898	.....	St. s.	KEYPORT	465	316	99.8	30.1	12.3	Frt.	9	250	1908	Wilmington, Del	New York, N. Y.
14319	.....	St. s.	Keystone	168	131	105.0	23.5	7.0	Tow.	11	68	1875	Norfolk, Va	Norfolk, Va.
161014	.....	St. s.	KEYSTONE	94	54	87.5	19.0	11.0	Tow.	8	.....	1891	Buffalo, N. Y	Chicago, Ill.
161016	.....	St. s.	Keystone	21	14	55.6	11.3	5.6	Pas.	7	.....	1891	St. Leonards Creek, Md	Baltimore, Md.
161046	.....	St. y.	Keystone	21	13	53.3	11.7	5.0	Yct.	3	.....	1893	Nyack, N. Y	Philadelphia, Pa.
161214	.....	St. s.	Keystone	18	13	56.5	14.0	5.2	Fsh.	9	40	1902	Erie, Pa	Erie, Pa.
201391	.....	Ga. s.	Keystone	22	18	47.0	15.4	6.3	Fsh.	2	.....	1904	Cutler, Me	Lubec, Me.
208580	.....	*Ga. p.	Keystone	14	9	65.0	16.2	1.5	Pas.	2	65	1911	Seattle, Wash	Pt. Townsend, Wash.
14403	.....	*St. p.	Keystone State	599	599	225.0	37.0	6.0	Pas.	60	.....	1890	Harmar, Ohio	St. Louis, Mo.
206754	.....	Ga. s.	Key West	8	7	30.0	9.4	3.5	Fsh.	2	8	1907	Green Bay, Wis	Milwaukee, Wis.
14478	.....	St. s.	Kickemuit	59	29	52.5	17.4	4.7	Oys.	5	.....	1888	Noank, Conn	Providence, R. I.
208758	.....	Ga. s.	Kickemuit	10	5	28.0	11.6	3.6	Oys.	3	16	1880	Kickemuit, R. I	Bristol, R. I.
161162	.....	Ga. s.	Kid	14	12	41.0	14.0	4.1	Pas.	1	.....	1900	San Francisco, Cal	San Francisco, Cal.
161163	.....	Ga. s.	Kid	7	5	52.0	10.0	3.5	Pas.	0	.....	1900	Racine, Wis	Chicago, Ill.
203753	.....	*Ga. p.	Kid	14	14	75.4	15.4	2.0	Tow.	2	.....	1906	Marietta, Ohio	Wheeling, W. Va.
209401	L.C.G.D.	St. s.	KILAUEA	1,338	806	240.6	36.1	17.0	Frt.	45	2,600	1911	San Francisco, Cal	Honolulu, Hawaii.
209524	.....	Ga. y.	Killarney	32	30	54.0	13.0	5.2	Yct.	2	40	1910	West Bay City, Mich	Milwaukee, Wis.
200393	.....	St. s.	Kimball	23	16	57.0	14.1	5.5	Pas.	9	.....	1903	Scranton, Miss	Mobile, Ala.
205154	.....	Ga. s.	Kimiwa	7	6	43.0	14.0	2.6	Frt.	4	9	1908	Oriole, Md	Crisfield, Md.
161157	K.Q.B.P.	St. s.	[3] *Kinau*	975	773	195.0	33.0	16.0	Pas.	64	650	1883	Philadelphia, Pa	Honolulu, Hawaii.
207062	.....	*St. p.	King	11	11	53.5	13.5	3.0	Tow.	5	.....	1909	West Point, Ark	Memphis, Tenn.
208562	.....	Ga. s.	King Bird	17	12	44.6	13.2	5.0	Fsh.	4	15	1911	Port Blakeley, Wash	Pt. Townsend, Wash.
161039	.....	St. s.	King Philip	279	197	138.3	23.3	8.0	Pas.	10	600	1893	Bath, Me	Boston, Mass.
14259	.....	St. s.	Kingfisher	103	70	98.3	15.9	9.6	Fsh.	26	.....	1872	Bristol, R. I	Tappahannock, Va.
14350	.....	Ga. s.	Kingfisher	10	10	35.4	12.0	5.4	Frt.	1	.....	1877	Bristol, Me	Rockland, Me.
161141	.....	St. s.	Kingfisher	11	7	45.0	13.0	4.5	Tow.	3	.....	1900	San Francisco, Cal	Pt. Townsend, Wash,
161191	.....	Ga. s.	Kingfisher	15	11	43.0	15.8	3.8	Pas.	1	.....	1901	Palatka, Fla	Jacksonville, Fla.
161217	K.R.W.C.	St. s.	KINGFISHER ⊙	263	141	130.0	24.0	14.5	Tow.	14	630	1902	San Francisco, Cal	Portland, Me.
205262	.....	Ga. s.	[4] King Fisher	63	52	77.5	18.4	5.4	Oys.	5	.....	1908	Darien, Conn	Patchogue, N. Y.
205499	.....	Ga. s.	Kingfisher	49	15	74.5	17.4	7.2	Fsh.	3	150	1908	Quincy, Mass	Machias, Me.
206166	.....	Ga. s.	Kingfisher	40	27	53.7	15.1	7.5	Fsh.	2	75	1909	Seattle, Wash	Pt. Townsend, Wash.
208797	.....	Ga. s.	Kingfisher	13	12	36.2	10.3	3.8	Fsh.	3	16	1909	West De Pere, Wis	Milwaukee, Wis.
209547	.....	Ga. s.	Kingfisher	10	7	32.8	11.2	4.8	Fsh.	2	10	1912	Seattle, Wash	Seattle, Wash.
209766	.....	Ga. y.	Kingfisher	7	7	31.9	9.3	3.6	Yct.	2	15	1909	Sturgeon Bay, Wis	Milwaukee, Wis.
161175	.....	St. s.	Kinghurst	18	12	50.4	13.0	5.2	Tow.	4	.....	1901	Seattle, Wash	Nome, Alaska.
14420	K.B.Q.V.	St. p.	*Kingston*	1,064	813	193.5	36.0	13.3	Fer.	7	800	1883	Newburgh, N. Y	New York, N. Y.
77090	.....	St. s.	[5] Kingston	48	32	80.5	19.6	5.4	Pas.	4	.....	1893	Norwalk, Fla	Albany, N. Y.
161198	.....	St. s.	Kingston	65	39	67.0	21.3	6.3	Fsh.	5	.....	1902	Kennebunk Port, Me	Providence, R. I.
161219	.....	Ga. s.	Kingston	17	11	45.8	10.6	4.4	Tow.	2	.....	1902	Seattle, Wash	Tacoma, Wash.
201120	.....	Ga. y.	Kipling	16	10	58.5	8.6	4.9	Yct.	1	.....	1904	.....do	Pt. Townsend, Wash.
161060	.....	St. s.	Kirk S. Blanchard	112	67	90.2	17.8	8.5	Cnl.	5	125	1887	Rochester, N. Y	New York, N. Y.
205563	.....	*Ga. p.	Kiskiminitas	13	12	40.7	8.3	3.1	Pas.	1	16	1908	Grafton, Ill	St. Louis, Mo.
161018	.....	Ga. s.	Kismet	14	11	47.0	13.0	4.7	Pas.	1	.....	1891	Northport, N. Y	New York, N. Y.
161125	K.R.T.D.	St. y.	KISMET ⊙	146	71	117.0	18.5	11.0	Yct.	16	700	1899	Wilmington, Del	Perth Amboy, N. J.
14386	.....	*St. p.	Kit Carson	96	96	138.0	28.0	2.5	Tow.	10	.....	1880	South Stillwater, Minn	Memphis, Tenn.
202741	.....	Ga. s.	Kite	12	10	41.1	11.8	5.1	Frt.	2	.....	1906	Mount Pleasant, S. C	Beaufort, S. C.
203160	.....	St. s.	Kitsap	195	123	127.5	22.0	7.5	Pas.	11	750	1906	Portland, Oreg	Pt. Townsend, Wash.
161161	.....	St. p.	Kittery	139	87	83.6	39.6	9.1	Fer.	5	230	1900	Kennebunk Port, Me	Portsmouth, N. H.
161079	.....	Ga. s.	Kittie	6	6	29.0	10.9	3.2	Msc.	2	.....	1895	Jamesport, N. Y	Greenport, N. Y.
161209	.....	St. s.	Kittie D	20	14	53.9	12.4	4.4	Fsh.	5	.....	1902	Buffalo, N. Y	Buffalo, N. Y.
161001	.....	St. s.	Kittie Downs	34	16	63.2	16.4	6.1	Tow.	3	150	1890	Ashtabula, Ohio	Cleveland, Ohio.
107256	.....	Ga. s.	[6] Kittiewake	23	15	44.2	17.3	4.4	Fsh.	2	.....	1896	Eagle Harbor, Wash	Seattle, Wash.
25516	.....	St. p.	[7] Kitty Knight	236	196	136.0	22.0	6.0	Pas.	27	312	1860	Greenpoint, N. Y	Baltimore, Md.
202343	.....	Ga. s.	Kitty Woodall	103	73	99.6	23.0	6.6	Frt.	5	85	1905	Cambridge, Md	Do.
200457	.....	Ga. s.	Kiwi	14	13	42.6	16.1	3.6	Pas.	1	.....	1903	Daytona, Fla	St. Augustine, Fla.
202570	.....	St. s.	Klamath	69	61	75.0	15.2	4.0	Pas.	2	.....	1905	Klamath Falls, Oreg	Coos Bay, Oreg.
206801	L.B.G.P.	St. s.	Klamath ⊙	1,083	662	207.5	41.6	15.4	Pas.	30	.....	1909	Fairhaven, Cal	San Francisco, Cal.
200152	.....	Ga. s.	Klatawa	12	8	38.7	10.5	4.6	Pas.	1	.....	1903	Port Blakeley, Wash	Pt. Townsend, Wash.
206684	.....	Ga. s.	Klatawa	16	11	47.2	11.2	4.0	Tow.	0	75	1907	Oakland, Cal	San Francisco, Cal.
14454	.....	St. s.	Klawack	21	10	52.5	12.9	6.5	Fsh.	3	.....	1887	San Francisco, Cal	Wrangell, Alaska.

[1] Formerly st. s. San Juan.
[2] Formerly ga. y. Elaray.
[3] Formerly Hawaiian st. s. Kinau.
[4] Formerly Ga. y. Mañana.
[5] Formerly st. s. {a Jeanette. b Morris Block.
[6] Formerly ga. s. Alva.
[7] Formerly st. p. Van Corlear the Trumpeter.

MERCHANT STEAM VESSELS OF THE UNITED STATES—Continued.

Official No.	Signal letters.	Rig.	Name of vessel.	Gross tonnage.	Net tonnage.	Length.	Breadth.	Depth.	Service.	Crew.	Indicated horsepower.	When built.	Where built.	Home port (where permanent document issues).
						Feet.	Feet.	Feet.						
209599		Ga. s.	Katie Estelle	10	5	32.9	13.5	3.8	Frt.	1		1900	Belhaven, N. C	Newbern, N. C.
200219		Ga. s.	Katie H	9	8	36.0	13.8	2.6	Frt.	1		1903	Indianola, Tex	Port Lavaca, Tex.
205299		St. s.	Katie Harrison	9	6	32.5	10.3	3.3	Tow.	1	15	1903	Green Bay, Wis	Marquette, Mich.
14364		Ga. s.	Katie Kavanagh	10	8	36.2	12.8	3.4	Msc.	1		1864	Canarsie, N. Y	New York, N. Y.
14498		Ga. s.	Katie L	11	9	34.0	15.0	3.7	Msc.	1		1890	do	Perth Amboy, N. J.
161170		Ga. s.	Katie M	48	31	67.8	23.8	5.0	Frt.	5		1900	Slidell, La	Houston, Tex.
161172		Ga. s.	Katie M	13	11	41.0	13.0	4.3	Msc.	1		1901	East Rockaway, N. Y	Patchogue, N. Y.
206896		Ga. s.	Katie M	6	6	28.2	12.4	2.4	Fsh.	2		1906	Port Lavaca, Tex	Port Lavaca, Tex.
207788		*Ga. p.	Katie May	26	18	40.4	10.0	2.0	Pas.	1	12	1910	Pocahontas, Ark	Memphis, Tenn.
208630		Ga. s.	Katie N	7	6	28.6	8.8	3.2	Fsh.	1	10	1903	Ludington, Mich	Grand Haven, Mich.
208206		Ga. p.	Katie Piatt	16	14	60.3	15.5	2.1	Fer.	1	15	1910	Rising Sun, Ind	Cincinnati, Ohio.
206961		Ga. s.	Katie Venn	8	7	28.0	8.5	3.3	Fsh.	2	8	1906	Manitowoc, Wis	Grand Haven, Mich.
14418		St. s.	Katie Voigt	18	9	50.0	13.0	5.5	Tow.	3		1883	Wilmington, Del	Philadelphia, Pa.
161095		Ga. s.	Katie C. Lamson	23	22	50.0	16.0	6.7	Fsh.	2	12	1897	Bristol, Me	Machias, Me.
161176		Ga. s.	Katie C. Westman	9	9	30.9	11.5	5.9	Fsh.	2		1901	Friendship, Me	Portland, Me.
161066		Ga. s.	Katie L. Palmer	31	30	55.9	17.6	6.8	Fsh.	8		1895	East Boothbay, Me	Do.
161028		Ga. s.	Katie M. Hardy	7	7	35.7	10.9	4.7	Msc.	1		1892	Deer Isle, Me	Mt. Desert Ferry, Me.
201438		Ga. s.	Katirzel	7	7	37.3	13.2	3.2	Pas.	1		1905	Patchogue, N. Y	New York, N. Y.
161011		St. y.	Katrina	20	10	73.0	9.0	4.0	Yct.	5		1890	Bristol, R. I	Do.
205387		Ga. s.	Katrina	8	6	33.3	7.6	6.1	Pas.	1	10	1903	Edenton, N. C	Elizabeth City, N. C.
203202	K.V.M.B.	Ga. y.	Katrina II	24	16	55.5	11.2	5.0	Yct.	2		1906	Bayonne, N. J	New York, N. Y.
14405		St. s.	[1] Katy	93	42	76.0	18.4	8.5	Tow.	7		1868	San Francisco, Cal	Pt. Townsend, Wash.
202090		*Ga. p.	Katy	11	11	30.0	8.0	7.0	Pas.	4		1904	Cloverport, Ky	Louisville, Ky.
161171		Ga. s.	Katy Did	14	11	51.0	14.5	3.8	Fsh.	4		1901	Bridgeport, Conn	New York, N. Y.
202272		*Ga. p.	Katydid	11	8	67.2	12.5	1.5	Pas.	1		1905	Hockingport, Ohio	Wheeling, W. Va.
208189		Ga. s.	Katy Did	10	8	40.0	9.0	4.0	Pas.	1	30	1908	Alton, Ill	Houston, Tex.
209934		Ga. s.	Katy M	7	6	315.0	11.8	4.3	Pas.	2	25	1912	Brooklyn, N. Y	New York, N. Y.
161054		Ga. s.	Katy Thomas	9	6	38.1	12.0	3.6	Pas.	1		1894	Waldron, Wash	Pt. Townsend, Wash.
126443	K.Q.B.L.	St. s.	[2] Kauai	366	265	154.0	32.0	10.5	Frt.	28	250	1887	San Francisco, Cal	Honolulu, Hawaii.
204880		*Ga. p.	Kaw Chief	13	13	51.8	11.5	3.0	Frt.	2	20	1908	Kansas City, Kans	Kansas City, Mo.
203092		*Ga. p.	Kaw Valley	9	9	45.3	10.0	3.0	Tow.	2		1896	Kansas City, Mo	Do.
161177		St. s.	Kayak	115	73	91.0	23.5	10.0	Pas.	9	225	1901	Alameda, Cal	Seattle, Wash.
203789		Ga. s.	Kea	14	14	42.0	12.0	4.2	Fsh.	3	45	1906	Terminal Island, Cal	Los Angeles, Cal.
130127		St. p.	[3] Keansburg	498	259	173.5	29.1	9.0	Pas.	15	1,000	1878	Chelsea, Mass	Perth Amboy, N. J.
161055		St. s.	Kearsarge	16	8	55.0	12.0	6.0	Fsh.	4		1894	Boston, Mass	Boothbay, Me.
161061		St. s.	KEARSARGE	3,092	2,721	328.0	44.2	23.0	Frt.	20	1,500	1894	Chicago, Ill	Duluth, Minn.
161228		Ga. s.	Kearsarge	17	13	44.6	15.1	7.2	Fsh.	2		1903	Eastport, Me	Machias, Me.
136466	K.Q.B.M.	St. s.	[4] Ke Au Hou	263	192	117.5	28.5	9.0	Pas.	30	198	1894	Port Blakeley, Wash	Honolulu, Hawaii.
161222		St. s.	Kecoughtan	56	20	74.0	20.6	5.3	Oys.	6		1903	Pocomoke City, Md	Newport News, Va.
209058		Ga. y.	Kee Lox III	35	26	64.9	14.4	8.4	Yct.	0		1910	Charlotte, N. Y	Rochester, N. Y.
161207	K.R.Q.L.	Ga. y.	Keewaydin	16	14	44.2	11.0	4.2	Yct.	3		1902	Glenwood, N. Y	New York, N. Y.
203394	K.V.N.Q.	St. y.	KEHTOH	185	106	123.4	20.0	10.7	Yct.	13	600	1906	Boston, Mass	Do.
105788	K.D.T.P.	Ga. y.	[5] Kelpie	17	16	40.5	15.4	5.1	Yct.	2		1876	Brooklyn, N. Y	Do.
135018		St. s.	[6] Kelpie	43	26	72.5	20.2	5.2	Pas.	4		1874	Salisbury, Mass	Fall River, Mass.
207423	L.B.M.J.	Ga. y.	Kelpie II	26	24	55.4	13.4	5.6	Yct.	1	25	1910	Nyack, N. Y	New York, N. Y.
204388	K.W.G.L.	Ga. y.	Kemah	58	50	72.0	20.0	6.0	Yct.	4	28	1907	West Haven, Conn	Key West, Fla.
80446		St. s.	[7] Kemp	49	24	68.5	17.0	7.0	Tow.	6		1873	New Baltimore, N. Y	Portland, Me.
202364		St. s.	[8] Kenmore	118	80	101.5	20.8	9.4	Tow.	8	350	1905	Baltimore, Md	Philadelphia, Pa.
208458		Ga. s.	Kenmore	54	37	74.8	16.5	8.2	Fsh.	2	100	1911	Seattle, Wash	Pt. Townsend, Wash.
161178	K.Q.T.W.	St. s.	KENNEBEC	2,183	1,913	243.5	43.2	24.0	Frt.	21	900	1901	Port Huron, Mich	Marquette, Mich.
161182		*St. p.	Kennedy	140	140	121.5	24.4	3.9	Frt.	16	375	1901	Lyons, Iowa	Jacksonville, Fla.
205863		Ga. s.	Kenner	14	6	50.5	13.9	3.3	Frt.	3	75	1908	Slidell, La	New Orleans, La.
207255		Ga. y.	Kennesaw	38	21	53.0	15.3	3.9	Yct.	3	28	1910	Marco, Fla	Key West, Fla.
203082		Ga. y.	Kennesaw II	62	59	62.6	17.0	4.2	Yct.	4		1906	New York, N. Y	Philadelphia, Pa.
203751		Ga. s.	Kenneth D	9	6	34.0	12.5	4.8	Fsh.	1		1906	Cutler, Me	Machias, Me.
205157		Ga. s.	Kennewick	42	28	77.0	13.4	4.9	Pas.	2	50	1908	Port Blakeley, Wash	Pt. Townsend, Wash.
161193		*St. p.	Kenois	43	43	90.0	20.0	3.0	Tow.	11	60	1901	Metropolis, Ill	Evansville, Ind.
210162		St. s.	KENOSHA	72	38	68.7	17.0	11.0	Tow.	4	300	1912	Cleveland, Ohio	Cleveland, Ohio.
200203		St. s.	KENSINGTON	3,762	3,130	370.8	50.2	24.2	Frt.	24	1,000	1903	Toledo, Ohio	Buffalo, N. Y.
208320		St. s.	Kensington	78	53	73.6	19.9	8.3	Frt.	6	150	1911	West New Brighton, N.Y.	Philadelphia, Pa.
202253		Ga. s.	Kent	29	20	64.3	18.0	4.3	Frt.	3		1905	Chestertown, Md	Baltimore, Md.
95565		Ga. s.	[9] Kentonia	11	7	37.2	13.4	4.1	Pas.	1		1879	Rye, N. Y	New York, N. Y.
207489	L.B.M.V.	St. s.	KENTUCKIAN	6,606	4,016	414.5	53.7	28.1	Pas.	43	2,000	1910	Sparrow Point, Md	Do.
18702		St. p.	[10] Kentucky	567	426	150.0	33.5	12.3	Fer.	6	400	1871	Greenpoint, N. Y	Do.
106036		St. s.	[11] *Kentucky*	86	43	77.1	19.4	13.0	Tow.	5		1881	Chicago, Ill	Buffalo, N. Y.
201437		Ga. s.	Kentucky	11	6	34.2	12.0	6.0	Msc.	2		1904	Bristol, Me	Mt. Desert Ferry, Me.
201444		*St. p.	Kentucky	191	191	176.0	33.0	5.0	Pas.	5	50	1904	Jeffersonville, Ind	Paducah, Ky.
204431		*Ga. p.	Kentucky	26	26	74.0	17.0	2.5	Pas.	2	20	1907	Golconda, Ill	Do.
204789		*St. p.	Kentucky	378	378	185.0	33.0	5.0	Pas.	20	155	1907	Madison, Ind	Cincinnati, Ohio.
205793		*Ga. p.	Kentucky	14	14	52.0	12.0	3.0	Frt.	2	20	1908	Shawneetown, Ill	Evansville, Ind.
206812		*Ga. p.	Kentucky	10	10	57.0	11.0	2.1	Tow.	2	32	1909	Rumsey, Ky	Nashville, Tenn.

[1] Formerly U. S. S. Katy.
[2] Formerly st. s. {a Cosmopolis. b Hawaiian Kauai.
[3] Formerly st. p. Nantasket.
[4] Formerly {a schooner Eyas. b Hawaiian st. s. Ke Au Hou.
[5] Formerly slp. y. America.
[6] Formerly st. s. Everett.
[7] Formerly st. s. Wm. Kemp.
[8] Formerly st. s. Active.
[9] Formerly sch. Harriet.
[10] Formerly st. s. {a Lincoln. b Martinique.
[11] Formerly st. s. Alpha.

Merchant STEAM Vessels of the United States—Continued.

Official No.	Signal letters.	Rig.	Name of vessel.	Gross tonnage.	Net tonnage.	Length.	Breadth.	Depth.	Service.	Crew.	Indicated horsepower.	When built.	Where built.	Home port (where permanent document issues).
						Feet.	Feet.	Feet.						
204670		*St. p.	Keokuk	111	111	138.0	30.0	4.0	Pas.	8	300	1907	Wabasha, Minn	Rock Island, Ill.
116162		St. s.	[1] Keros	21	9	45.0	14.3	4.7	Tow.	4		1887	East Portland, Oreg	Pt. Townsend, Wash.
161119	K.N.W.B.	St. s.	KERSHAW ⊙	2,599	1,767	274.0	42.0	16.2	Pas.	40	3,100	1899	Wilmington, Del	Baltimore, Md.
208796		Ga. s.	Keshena	9	9	32.6	8.2	3.2	Fsh.	2	6	1908	Green Bay, Wis	Milwaukee, Wis.
161027		St. y.	Kestrel	21	14	59.0	12.3	5.2	Yct.	2		1892	Charlestown, Mass	Plattsburg, N. Y.
204428		Ga. y.	[2] Kestrel	68	57	84.4	15.0	7.6	Yct.	5		1907	Port Jefferson, N. Y	New York, N. Y.
209983	K.C.K.N.	Ga. y.	Kestrel II	99	88	107.0	18.3	8.5	Yct.	5	75	1912	Greenport, N. Y	Do.
204442		Ga. s.	Ketchikan	14	9	47.5	12.4	4.0	Pas.	2		1906	Ballard, Wash	Pt. Townsend, Wash.
209090		Ga. s.	Keturah	9	8	29.0	11.4	3.9	Pas.	0	4	1904	Boston, Mass	Boston, Mass.
161165		St. s.	Kewaunee	133	67	95.0	24.0	8.4	Pas.	4	90	1900	Kewaunee, Wis	Buffalo, N. Y.
161169		Ga. s.	Keweenaw	13	9	45.9	12.1	2.4	Frt.	1		1900	Titusville, Fla	St. Augustine, Fla.
161128		Ga. s.	Key	11	7	41.8	12.2	3.0	Fsh.	3		1899	Charlotte Harbor, Fla	Key West, Fla.
14471		Ga. s.	Keyport	6	6	34.2	12.5	2.6	Frt.	2		1888	Norfolk County, Va	Norfolk, Va.
205898		St. s.	KEYPORT	465	316	99.8	30.1	12.3	Frt.	9	250	1908	Wilmington, Del	New York, N. Y.
14319		St. s.	Keystone	168	131	105.0	23.5	7.0	Tow.	11	68	1875	Norfolk, Va	Norfolk, Va.
161014		St. s.	KEYSTONE	94	54	87.5	19.0	11.0	Tow.	8		1891	Buffalo, N. Y	Chicago, Ill.
161016		St. s.	Keystone	21	14	55.6	11.3	5.6	Pas.	7		1891	St. Leonards Creek, Md	Baltimore, Md.
161046		St. y.	Keystone	21	13	53.3	11.7	5.0	Yct.	3		1893	Nyack, N. Y	Philadelphia, Pa.
161214		St. s.	Keystone	18	13	56.5	14.0	5.2	Fsh.	9	40	1902	Erie, Pa	Erie, Pa.
201391		Ga. s.	Keystone	22	18	47.0	15.4	6.3	Fsh.	2		1904	Cutler, Me	Lubec, Me.
208580		*Ga. p.	Keystone	14	9	65.0	16.2	1.5	Pas.	2	65	1911	Seattle, Wash	Pt. Townsend, Wash.
14493		*St. p.	Keystone State	599	599	225.0	37.0	6.0	Pas.	60		1890	Harmar, Ohio	St. Louis, Mo.
206754		Ga. s.	Key West	8	7	30.0	9.4	3.5	Fsh.	2	8	1907	Green Bay, Wis	Milwaukee, Wis.
14478		St. s.	Kickemuit	59	29	52.5	17.4	4.7	Oys.	5		1888	Noank, Conn	Providence, R. I.
208758		Ga. s.	Kickemuit	10	8	28.0	11.6	3.6	Oys.	3	16	1880	Kickemuit, R. I	Bristol, R. I.
161162		Ga. s.	Kid	14	12	41.0	14.0	4.1	Pas.	1		1900	San Francisco, Cal	San Francisco, Cal.
161163		Ga. s.	Kid	7	5	52.0	10.0	3.5	Pas.	0		1900	Racine, Wis	Chicago, Ill.
203753		*Ga. p.	Kid	14	14	75.4	15.4	2.0	Tow.	2		1906	Marietta, Ohio	Wheeling, W. Va.
209401	L.C.G.D.	St. s.	KILAUEA	1,338	806	240.6	36.1	17.0	Frt.	45	2,600	1911	San Francisco, Cal	Honolulu, Hawaii.
209524		Ga. y.	Killarney	32	30	54.0	13.0	5.2	Yct.	2	40	1910	West Bay City, Mich	Milwaukee, Wis.
200393		St. s.	Kimball	23	16	57.0	14.1	5.5	Pas.	9		1903	Scranton, Miss	Mobile, Ala.
205154		Ga. s.	Kimiwa	7	6	43.0	14.0	2.6	Frt.	4	9	1908	Oriole, Md	Crisfield, Md.
161157	K.Q.B.P.	St. s.	[3] *Kinau*	975	773	195.0	33.0	16.0	Pas.	64	650	1883	Philadelphia, Pa	Honolulu, Hawaii.
207062		*St. p.	King	11	11	53.5	13.5	3.0	Tow.	5		1909	West Point, Ark	Memphis, Tenn.
208562		Ga. s.	King Bird	17	12	44.6	13.2	5.0	Fsh.	4	15	1911	Port Blakeley, Wash	Pt. Townsend, Wash.
161039		St. s.	King Philip	279	197	138.3	23.3	8.0	Pas.	10	600	1893	Bath, Me	Boston, Mass.
14259		St. s.	Kingfisher	103	70	98.3	15.9	9.6	Fsh.	26		1872	Bristol, R. I	Tappahannock, Va.
14350		Ga. s.	Kingfisher	10	10	35.4	12.0	5.4	Frt.	1		1877	Bristol, Me	Rockland, Me.
161141		St. s.	Kingfisher	11	7	45.0	13.0	4.5	Tow.	3		1900	San Francisco, Cal	Pt. Townsend, Wash,
161191		Ga. s.	Kingfisher	15	11	43.0	15.8	3.8	Pas.	1		1901	Palatka, Fla	Jacksonville, Fla.
161217	K.R.W.C.	St. s.	KINGFISHER ⊙	263	141	130.0	24.0	14.5	Tow.	14	630	1902	San Francisco, Cal	Portland, Me.
205262		Ga. s.	[4] King Fisher	63	52	77.5	18.4	5.4	Oys.	5		1908	Darien, Conn	Patchogue, N. Y.
205499		Ga. s.	Kingfisher	49	15	74.5	17.4	7.2	Fsh.	3	150	1908	Quincy, Mass	Machias, Me.
206166		Ga. s.	Kingfisher	40	27	53.7	15.1	7.5	Fsh.	2	75	1909	Seattle, Wash	Pt. Townsend, Wash.
208797		Ga. s.	Kingfisher	13	12	36.2	10.3	3.8	Fsh.	3	16	1909	West De Pere, Wis	Milwaukee, Wis.
209547		Ga. s.	Kingfisher	10	7	32.8	11.2	4.8	Fsh.	2	10	1912	Seattle, Wash	Seattle, Wash.
209766		Ga. y.	Kingfisher	7	7	31.9	9.3	3.6	Yct.	2	15	1909	Sturgeon Bay, Wis	Milwaukee, Wis.
161175		St. s.	Kinghurst	18	12	50.4	13.0	5.2	Tow.	4		1901	Seattle, Wash	Nome, Alaska.
14420	K.B.Q.V.	St. p.	*Kingston*	1,064	813	193.5	36.0	13.3	Fer.	7	800	1883	Newburgh, N. Y	New York, N. Y.
77090		St. s.	[5] Kingston	48	32	80.5	19.6	5.4	Pas.	4		1893	Norwalk, Fla	Albany, N. Y.
161198		St. s.	Kingston	65	39	67.0	21.3	6.3	Fsh.	5		1902	Kennebunk Port, Me	Providence, R. I.
161219		Ga. s.	Kingston	17	11	45.8	10.6	4.4	Tow.	2		1902	Seattle, Wash	Tacoma, Wash.
201130		Ga. y.	Kipling	16	10	58.5	8.6	4.9	Yct.	1		1904	do	Pt. Townsend, Wash.
161060		St. s.	Kirk S. Blanchard	112	67	90.2	17.8	8.5	Cnl.	5	125	1887	Rochester, N. Y	New York, N. Y.
205563		*Ga. p.	Kiskiminitas	13	12	40.7	8.3	3.1	Pas.	1	16	1908	Grafton, Ill	St. Louis, Mo.
161018		Ga. s.	Kismet	14	11	47.0	13.0	4.7	Pas.	1		1891	Northport, N. Y	New York, N. Y.
161125	K.R.T.D.	St. y.	KISMET ⊙	146	71	117.0	18.5	11.0	Yct.	16	700	1899	Wilmington, Del	Perth Amboy, N. J.
14386		*St. p.	Kit Carson	96	96	138.0	28.0	2.5	Tow.	10		1880	South Stillwater, Minn	Memphis, Tenn.
202741		Ga. s.	Kite	12	10	41.1	11.8	5.1	Frt.	2		1906	Mount Pleasant, S. C	Beaufort, S. C.
203160		St. s.	Kitsap	195	123	127.5	22.0	7.5	Pas.	11	750	1906	Portland, Oreg	Pt. Townsend, Wash.
161161		St. p.	Kittery	139	87	83.6	39.6	9.1	Fer.	5	230	1900	Kennebunk Port, Me	Portsmouth, N. H.
161079		Ga. s.	Kittie	6	6	29.0	10.9	3.2	Msc.	2		1895	Jamesport, N. Y	Greenport, N. Y.
161209		St. s.	Kittie D	20	14	53.9	12.4	4.4	Fsh.	5		1902	Buffalo, N. Y	Buffalo, N. Y.
161001		St. s.	Kittie Downs	34	16	63.2	16.4	6.1	Tow.	3	150	1890	Ashtabula, Ohio	Cleveland, Ohio.
107256		Ga. s.	[6] Kittiewake	23	15	44.2	17.3	4.4	Fsh.	2		1896	Eagle Harbor, Wash	Seattle, Wash.
25516		St. p.	[7] Kitty Knight	236	196	136.0	22.0	6.0	Pas.	27	312	1860	Greenpoint, N. Y	Baltimore, Md.
202343		Ga. s.	Kitty Woodall	103	73	99.6	23.0	6.6	Frt.	5	85	1905	Cambridge, Md	Do.
200457		Ga. s.	Kiwi	14	13	42.6	16.1	3.6	Pas.	1		1903	Daytona, Fla	St. Augustine, Fla.
202570		St. s.	Klamath	69	61	75.0	15.2	4.0	Pas.	2		1905	Klamath Falls, Oreg	Coos Bay, Oreg.
206801	L.B.G.P.	St. s.	Klamath ⊙	1,083	662	207.5	41.6	15.4	Pas.	30		1909	Fairhaven, Cal	San Francisco, Cal.
200152		Ga. s.	Klatawa	12	8	38.7	10.5	4.6	Pas.	1		1903	Port Blakeley, Wash	Pt. Townsend, Wash.
206684		Ga. s.	Klatawa	16	11	47.2	11.2	4.0	Tow.	0	75	1907	Oakland, Cal	San Francisco, Cal.
14454		St. s.	Klawack	21	10	52.5	12.9	6.5	Fsh.	3		1887	San Francisco, Cal	Wrangell, Alaska.

[1] Formerly st. s. San Juan.
[2] Formerly ga. y. Elaray.
[3] Formerly Hawaiian st. s. Kinau.
[4] Formerly Ga. y. Mañana.
[5] Formerly st. s. {a Jeanette. b Morris Block.
[6] Formerly ga. s. Alva.
[7] Formerly st. p. Van Corlear the Trumpeter.

MERCHANT STEAM VESSELS OF THE UNITED STATES—Continued.

Official No.	Signal letters.	Rig.	Name of vessel.	Gross tonnage.	Net tonnage.	Length.	Breadth.	Depth.	Service.	Crew.	Indicated horsepower.	When built.	Where built.	Home port (where permanent document issues).
						Feet.	Feet.	Feet.						
208143		Ga. s.	Klick	9	6	38.3	10.2	2.9	Frt.	1	20	1910	Astoria, Oreg	Portland Oreg.
207762		Ga. s.	Klickitat	11	7	40.0	11.6	4.3	Tow.	1	75	1910	Port Blakeley, Wash	Pt. Townsend, Wash.
205787		St. s.	Klihyam	125	55	89.6	22.0	9.6	Tow.	4	300	1908	Bandon, Oreg	Coos Bay, Oreg.
161097		Ga. s.	Klondike	13	6	37.0	14.7	5.6	Fsh.	5		1897	Gloucester, Mass	Gloucester, Mass.
161100		St. s.	Klondike	40	27	59.5	16.4	7.2	Tow.	5		1896	Tuckerton, Pa	Key West, Fla.
161115		St. s.	Klondike	10	7	34.7	10.6	4.5	Tow.	0		1898	Ballard, Wash	Great Falls, Mont.
161673		*St. p.	[1] Klondike	73	73	110.5	20.8	4.0	Pas.	10		1891	Marietta, Ohio	Wheeling, W. Va.
161112		St. s.	Klondyke	15	6	43.0	11.0	3.3	Tow.	5		1898	Pensacola, Fla	Pensacola, Fla.
161114		*St. p.	Klondyke	406	242	120.8	27.5	5.8	Pas.	12	190	1898	Dutch Harbor, Alaska	St. Michael, Alaska.
209475		Ga. s.	Klootchman	13	9	35.3	12.2	4.3	Pas.	1	8	1911	Burton, Wash	Tacoma, Wash.
93236	K.R.M.B.	St. y.	[2] KLOTAWAH	88	59	96.7	16.6	7.7	Yct.	7		1902	New York, N. Y	Washington, D. C.
14292		St. s.	Knickerbocker	123	61	103.2	23.9	9.4	Tow.	7	500	1873	Philadelphia, Pa	Albany, N. Y.
203772	K.V.S.M.	St. s.	Knickerbocker	310	192	130.0	32.9	10.0	Frt.	11		1907	Noank, Conn	New York, N. Y.
14495		St. s.	Knight Templar	38	19	62.1	16.7	7.4	Tow.	4		1890	Milwaukee, Wis	Milwaukee, Wis.
209998		Ga. y.	Knocker	10	6	35.4	11.0	3.0	Yct.	0	15	1892	Detroit, Mich	Detroit, Mich.
201387		St. s.	Knute Nelson	40	27	72.0	14.3	5.6	Pas.	7		1904	Warroad, Minn	St. Paul, Minn.
208332		Ga. s.	Kobuk	15	10	45.0	12.2	4.5	Frt.	3	30	1911	Seattle, Wash	Nome, Alaska.
209709	L.C.H.T.	St. s.	KODIAK	146	99	100.0	19.2	12.4	Whl.	9	375	1912	Seattle, Wash	St. Paul, Minn.
209228		St. s.	Koggiung	16	6	46.0	11.0	4.4	Fsh.	3	50	1901	Alameda, Cal	Unalaska, Alaska.
14470		St. s.	Komuk	49	27	72.0	17.5	6.7	Tow.	5		1888	Newburgh, N. Y	Jacksonville, Fla.
206467		Ga. y.	Kona	43	29	60.0	17.4	6.8	Yct.	3	20	1909	Baltimore, Md	New York, N. Y.
115769		St. s.	[3] Kongo	672	482	215.0	31.0	10.2	Frt.	12	450	1881	Bay City, Mich	Buffalo, N. Y.
209849		Ga. s.	Kong Sverre	23	15	42.2	13.5	5.8	Fsh.	5	32	1912	Seattle, Wash	Pt. Townsend, Wash
161168		Ga. s.	Konomoc	10	10	42.5	10.2	4.4	Wat.	0		1900	New London, Conn	Boston, Mass.
206232		Ga. s.	Koochiching	22	15	58.0	11.6	3.8	Pas.	3	48	1909	Koochiching, Minn	St. Paul, Minn.
204104		Ga. s.	Koos	10	7	39.2	8.8	3.6	Pas.	1		1907	Marshfield, Oreg	Coos Bay, Oreg.
161196	K.R.N.C.	St. s.	KOREA ⊙	11,276	5,651	551.7	63.2	21.8	Pas.	282	18,000	1902	Newport News, Va	New York, N. Y.
161230	K.S.M.V.	Ga. y.	Kosagaas	17	16	47.0	12.0	4.8	Yct.	2		1903	Mariner Harbor, N. Y	Do.
206421		Ga. y.	Kosagaas III	45	37	70.0	15.0	9.6	Yct.	3	75	1909	Stamford, Conn	Do.
161106		*St. p.	Kotzebue	39	28	47.0	15.5	3.5	Frt.	4		1898	Sausalito, Cal	Nome, Alaska.
161204		*Ga. p.	Koyokuk	14	9	54.6	17.7	1.9	Tow.	2		1902	Seattle, Wash	Seattle, Wash.
161202		*St. p.	Koyukuk	286	199	120.5	24.5	4.3	Pas.	20	100	1902	Portland, Oreg	St. Michael, Alaska.
161208	K.R.S.C.	St. s.	KROONLAND	12,760	7,927	560.0	60.2	21.2	Pas.	257	9,200	1902	Philadelphia, Pa	New York, N. Y.
209646		Ga. s.	Kulu Queen	43	29	62.0	16.5	6.8	Ten.	3	75	1912	Astoria, Oreg	Seattle, Wash.
207780	L.B.P.T.	St. s.	KULSHAN	926	573	160.3	32.0	20.7	Pas.	24	1,250	1910	Seattle, Wash	Pt. Townsend, Wash.
210033		Ga. s.	Kumback	37	25	50.3	15.0	6.7	Pas.	1	30	1912	Burton, Wash	Tacoma, Wash.
161000		St. s.	Kunkle Brothers	55	27	69.4	19.2	7.1	Tow.	5		1890	Ashtabula, Ohio	Cleveland, Ohio.
161130		*St.p.	Kuttawa	14	12	58.0	10.0	2.5	Tow.	4		1899	Harris Landing, Ky	Nashville, Tenn.
161140	K.P.S.M.	St. s.	KVICHAK ⊙	1,063	610	200.2	35.5	16.0	Pas.	23	1,000	1900	Portland, Oreg	San Francisco, Cal.
204234	K.W.F.J.	Ga. y.	Kwasind	33	28	57.5	12.5	5.2	Yct.	2	50	1900	Philadelphia, Pa	S. W. Harbor, Me.
208130		Ga. s.	Kwasind	10	9	35.1	11.2	4.6	Fsh.	1	24	1910	Wickford, R. I	Newport, R. I.
206811		Ga. s.	Kyova	10	7	42.6	7.4	3.5	Pas.	2	22	1908	St. Louis, Mo	St. Louis, Mo.
			L.											
140618		St. s.	L. Birckhead	32	16	61.6	16.2	7.6	Tow.	7		1883	Toledo, Ohio	Milwaukee, Wis.
140963		St. s.	L. Boyer	197	134	87.0	25.0	7.9	Frt.	7	350	1888	Brooklyn, N. Y	New York, N. Y.
207132		*Ga. p.	L. C	13	9	42.8	11.8	3.2	Pas.	1	25	1910	Beardstown, Ill	Memphis, Tenn.
141582		*St. p.	L. McNeill	145	71	93.3	22.2	5.7	Pas.	5	75	1899	Jacksonville, Fla	Jacksonville, Fla.
200158		St. s	L. Roscoe	117	75	85.5	22.0	9.0	Frt.	7		1903	Hoquiam, Wash	Yaquina, Oreg.
201931		St. s.	L. A. B	14	10	40.0	12.1	4.7	Pas.	1		1905	Perth Amboy, N. J	New York, N. Y.
141773		Ga. s.	L. A. Jeffrey	30	26	59.0	19.0	5.3	Frt.	2		1902	Bayshore, N. Y	Hyannis, Mass.
140563		St. s.	L. A. Schultz	31	15	58.3	15.5	7.0	Fsh.	5		1882	Milwaukee, Wis	Milwaukee, Wis.
203321	K.V.N.G.	St. s.	L. B. Shaw	330	205	162.0	23.2	10.5	Frt.	8	250	1906	Wilmington, Del	Greenport, N. Y.
205129		St. s.	L. C. SABIN	98	34	74.0	20.0	11.6	Tow.	13	800	1908	Chicago, Ill	Duluth, Minn.
141793		St. s.	L. C. SMITH	4,702	3,418	414.0	50.0	29.0	Pas.	23	1,600	1902	West Bay City, Mich	Oswego, N. Y.
141421		St. s.	L. C. WALDO	4,466	3,519	451.5	48.0	28.0	Frt.	20	1,500	1896	do	Detroit, Mich.
141715		*Ga. p.	L. D. Poor	9	9	43.0	11.2	3.2	Mse.	1		1901	Aberdeen, Ohio	Vicksburg, Miss.
141349		*St. p.	L. E. PATTON	94	92	126.0	24.5	4.5	Tow.	8		1894	Dubuque, Iowa	New Orleans, La.
141771		Ga. s.	L. F. Terry	14	13	41.5	15.5	3.7	Fsh.	5		1902	Patchogue, N. Y	Greenport, N. Y.
209608		*St. p.	L. G. Neal	43	43	80.1	22.1	3.3	Tow.	5		1912	Des Arc, Ark	Memphis, Tenn.
141860		St. s.	L. G. Powell	143	121	105.0	27.5	6.0	Drg.	6	100	1903	Marine City, Mich	Toledo, Ohio.
141237		Ga. s.	L. H. Bozeman	13	7	54.4	14.0	3.3	Oys.	1		1892	Oriole, Md	Newport News, Va.
140541		St. s.	L. H. Cutler	42	30	84.0	19.2	3.9	Frt.	5		1882	Swift Creek, N. C	Newbern, N. C.
202604		St. c.	L. H. MARRERO	163	163	118.0	53.0	7.5	Fer.	9	260	1905	Jeffersonville, Ind	New Orleans, La.
141230		Ga. s.	L. H. Wilson	10	7	52.0	13.7	3.5	Frt.	2		1892	Oriole, Md	Annapolis, Md.
140635		Ga. s.	L. J. Callanan	7	7	31.7	13.4	3.2	Pas.	1		1883	Patchogue, N. Y	Perth Amboy, N. J.
116266		St. s.	[4] L. L. Barth	683	491	185.0	35.0	13.8	Frt.	14	355	1889	West Bay City, Mich	Chicago, Ill.
141109	K.H.W.V.	Ga. s.	L. N. Dantzler	139	90	104.0	24.5	6.8	Frt.	5	75	1890	Scranton, Miss	Gulfport, Miss.
141026		St. s.	L. P. Hill	22	11	58.8	14.8	5.6	Fsh.	5		1889	Fishcreek, Wis	Milwaukee, Wis.
141326		St. s.	L. P. SMITH	73	36	67.0	18.2	9.1	Tow.	5		1894	Cleveland, Ohio	Duluth, Minn.
206141		Ga. s.	L. R. Bransford	24	14	51.7	15.4	5.5	Fsh.	2		1909	Quincy Point, Mass	Patchogue, N. Y.
141413		Ga. s.	[5] L. R. Hand	9	9	41.1	15.0	4.0	Frt.	1		1896	Patchogue, N. Y	Perth Amboy, N. J.

[1] Formerly *st. p. Vesper.
[2] Formerly st. y. Margaret.
[3] Formerly st. s. {a Saginaw Valley. b Meriden.
[4] Formerly st. s. S. S. Wilhelm.
[5] Formerly *ga. p. {a Newt Cooper. b Florinel.

MERCHANT STEAM VESSELS OF THE UNITED STATES—Continued.

Official No.	Signal letters.	Rig.	Name of vessel.	Gross tonnage.	Net tonnage.	Length.	Breadth.	Depth.	Service.	Crew.	Indicated horsepower.	When built.	Where built.	Home port (where permanent document issues).
						Feet.	Feet.	Feet.						
141774		Ga. s.	L. R. Hand	14	12	48.6	16.0	4.0	Fsh.	4		1901	Bridgeport, Conn.	Greenport, N. Y.
141584		St. p.	L. S. THORNE	1,217	1,217	304.0	57.0	7.3	Fer.	20	980	1898	Dubuque, Iowa	New York, N. Y.
203252		St. s.	L. T. Brogan	55	30	66.5	18.4	10.0	Tow.	3	100	1906	Cleveland, Ohio	Milwaukee, Wis.
141472		St. s.	L. T. Haas	89	60	67.8	15.8	4.7	Pas.	2		1897	Seattle, Wash	Pt. Townsend, Wash.
15076		Ga. s.	L. V. Ostrom	31	29	55.0	18.0	4.6		3		1873	Patchogue, N. Y.	Greenport, N. Y.
140432		Ga. s.	L. W. Bethel	7	6	29.4	11.8	4.3	Frt.	4		1880	Key West, Fla	Key West, Fla.
140787		Ga. s.	L. W. Gunby	10	5	50.0	12.1	3.4	Msc.	3		1885	Somerset County, Md	Annapolis, Md.
141402		St. s.	L. W. Knapp	17	11	57.4	13.0	4.7	Fsh.	4		1895	Richmond, Ohio	Dunkirk, N. Y.
141847	K. S. H. J.	St. s.	L. Y. Schermerhorn	174	118	98.3	22.7	11.4	Tow.	11	550	1903	Camden, N. J.	Philadelphia, Pa.
116606		St. s.	[1] L. Edward Hines	982	790	203.0	37.3	14.1	Frt.	14	505	1893	Marine City, Mich	Chicago, Ill.
203788		St. s.	L. & B	31	14	54.2	15.0	5.4	Tow.	4		1906	Charleston, S. C.	Charleston, S. C.
141701		St. s.	L. and L.	21	10	46.4	15.5	5.1	Frt.	4		1901	....do	Do.
76809	K.N.V.T.	St. y.	[2] LA BELLE	140	70	116.0	18.7	11.2	Yct.	9	450	1889	East Boston, Mass	Cleveland, Ohio.
206189		St. s.	LA BELLE	6,407	4,876	504.0	54.0	30.0	Frt.	24	1,760	1909	Lorain, Ohio	Do.
208565	L. B. V. K.	Ga. y.	LA BELLE	165	112	129.0	19.1	9.7	Yct.	14	600	1911	Camden, N. J	Do.
204011		Ga. s.	La Blanca	11	8	39.5	12.3	4.0	Pas.	1		1907	Winslow, Wash	Pt. Townsend, Wash.
203420		Ga. s.	La Bondozia	10	6	35.5	10.9	3.5	Fsh.	0		1906	Ballard, Wash	Do.
209642		*Ga. p.	La Center	67	64	65.0	16.8	3.1	Frt.	1	50	1912	La Center, Wash	Portland, Oreg.
140594		Ga. s.	La Corse	7	5	31.0	11.8	3.2	Msc.	1		1882	Lake Charles, La	Brashear, La.
110623		*St. p.	[3] La Crosse	98	98	125.6	22.0	3.5	Pas.	9		1889	Stillwater, Minn	La Crosse, Wis.
157363		St. s.	[4] La Crosse	81	40	78.5	22.9	5.8	Tow.	1	150	1892	New Orleans, La	Newark, N. J.
203559		*St. p.	La Gloria	50	25	75.5	19.6	4.2	Misc.	5	50	1906	Jacksonville, Fla	Do.
209461		Ga. y.	La Lenita	6	6	28.0	7.5	3.4	Yct.	2	15	1906	West De Pere, Wis	Milwaukee, Wis.
208191		Ga. y	La Mascotte III	40	27	83.5	13.0	5.6	Yct.	4		1906	New York, N. Y.	Sag Harbor, N. Y.
140923		Ga. y.	La Paloma	24	16	42.0	15.8	3.8	Yct.	2		1888	Wilmington, Cal	Los Angeles, Cal.
205018		Ga. s.	La Paloma	13	9	39.7	11.6	4.8	Pas.	1	40	1908	Seattle, Wash	Seattle, Wash.
205974		Ga. s.	La Paloma	40	14	68.3	17.7	7.8	Fsh.	9	75	1909	....do	Do.
209506		Ga. y	La Paloma	9	8	28.6	9.5	4.6	Yct.	2	15	1910	Green Bay, Wis	Milwaukee, Wis.
207717		Ga. s.	La Porte	14	11	43.7	9.2	3.7	Pas.	1	24	1906	St. Joseph, Mich	Jacksonville, Fla.
141050		St. s.	LA SALLE	1,935	1,596	266.0	38.0	19.0	Frt.	19	735	1890	Cleveland, Ohio	Duluth, Minn.
209737		Ga. s.	La Sirena	18	12	41.3	12.5	5.6	Tow.	2	40	1912	Seattle, Wash	Seattle, Wash.
205135		Ga. s.	La Thea	11	8	51.8	10.5	4.3	Pas.	1	24	1908	Tacoma, Wash	Tacoma, Wash.
204672		*Ga. p.	La Tosca	7	7	51.0	13.0	8.0	Pas.	0		1907	Memphis, Tenn	Memphis, Tenn.
204157	K. W. C. S.	Ga. y.	La Vedette	16	14	44.0	10.6	5.0	Yct.	0		1907	Long Island City, N. Y.	New York, N. Y.
140930	K. J. F. D.	St. s.	LACKAWANNA	2,015	1,595	260.0	39.2	21.6	Frt.	19	800	1888	Cleveland, Ohio	Buffalo, N. Y.
141675	K. Q. J. R.	St. s.	LACKAWANNA	340	231	137.1	25.0	14.7	Tow.	15	500	1900	Camden, N. J.	New York, N. Y.
202552		St. s.	[5] LACKAWANNA	857	583	177.2	39.0	15.8	Fer.	7	1,400	1905	Wilmington, Del	Do.
202885		Ga. s.	Laconia	15	8	42.8	13.0	6.2	Fsh.	2		1906	Bremen, Me	Portland, Me.
130875		*Ga. p.	Lad	13	13	48.0	9.6	2.1	Msc.	1		1900	Maysville, Ky	Burlington, Iowa.
140773	K. J. M. H.	St. y.	Ladoga	61	35	98.8	12.7	7.4	Yct.	5		1885	Bristol, R. I.	New York, N. Y.
206442		Ga. s.	Lady Agnes	11	10	36.0	8.6	3.0	Fsh.	3	12	1904	Manitowoc, Wis	Grand Haven, Mich.
206474		Ga. s.	Lady Alyce	14	9	39.0	10.0	3.4	Frt.	1	25	1909	Poulsbo, Wash	Pt. Townsend, Wash.
209797	L. C. J. H.	Ga. y.	Lady Betty	150	102	111.4	18.5	10.1	Yct.	10	200	1912	New York, N. Y.	Philadelphia, Pa.
204037		Ga. s.	Lady Bird	12	8	33.8	12.0	2.4	Frt.	1	18	1907	Key West, Fla	Key West, Fla.
141521		St. s.	Lady Bussey	12	8	52.0	10.2	4.4	Msc.	2		1897	Ramos, La	Brashear, La.
203800		Ga. s.	Lady Ellen	20	12	46.0	12.0	5.0	Oys.	4	24	1906	Morgan City, La	Do.
15869		Ga. s.	Lady Emma	5	5	29.0	11.4	3.4	Oys.	1		1872	Patchogue, N. Y.	Bridgeport, Conn.
207719		Ga. y.	[6] Lady Evelyn	19	17	45.0	10.2	5.4	Yct.	1	30	1910	New York, N. Y.	Baltimore, Md.
201717		Ga. s.	Lady Grace	9	9	40.0	6.4	3.9	Pas.	3	20	1905	Clinton, Iowa	La Crosse, Wis.
209767		Ga. s.	Lady Grace	12	11	32.8	9.6	3.9	Fsh.	3	18	1905	Two Rivers, Wis	Milwaukee, Wis.
207795		Ga. s	Lady Gray II	7	6	34.4	7.4	4.1	Pas.	1	20	1910	Atlantic City, N. J	Somers Point, N. J.
208199		Ga. y.	Lady Hamilton	21	18	54.1	9.0	4.7	Yct.	1	60	1902	Detroit, Mich	Grand Haven, Mich.
141304		St. s.	Lady Jane	21	14	54.5	12.7	5.9	Tow.	3		1895	Charlevoix, Mich	New Orleans, La.
208150	K. V. L. D.	Ga. y.	[7] Lady Jane	32	25	64.4	12.0	5.7	Yct.	2		1906	New York, N. Y.	New York, N. Y.
141428		St. s.	Lady Lake	56	38	58.2	15.0	6.7	Tow.	5	25	1896	Ballard, Wash	Seattle, Wash.
200801		Ga. p.	Lady Lou	14	11	55.5	11.0	2.7	Msc.	2	18	1904	Terminal Island, Cal	Los Angeles, Cal.
202844		Ga. s.	Lady Lou	12	8	50.0	23.2	2.9	Pas.	2	20	1904	West Palm Beach, Fla	New London, Conn.
206403		Ga. s.	Lady Lou	7	5	34.0	8.0	2.6	Pas.	1	14	1909	Anacortes, Wash	Pt. Townsend, Wash.
204648		Ga. y.	[8] Lady Mapos	47	14	74.0	21.0	4.0	Yct.	2	75	1907	Sharptown, Md	Baltimore, Md.
141755		Ga. s.	Lady May	19	11	48.0	16.0	3.6	Frt.	2		1901	Keller, Va	Norfolk, Va.
206209		Ga. y.	Lady May	20	14	40.0	11.0	4.2	Yct.	1	40	1909	Everett, Wash	Pt. Townsend, Wash.
106188		St. s.	[9] Lady Mosso	11	8	51.0	11.8	3.7	Pas.	1		1883	New York, N. Y.	Albany, N. Y.
140895		St. s.	Lady Wimett	141	110	95.4	17.8	8.8	Cnl.	4	120	1887	Lockport, N. Y.	New York, N. Y.
81471		St. s.	[10] Lafayette	42	21	64.4	15.7	6.3	Tow.	5		1894	Buffalo, N. Y.	Buffalo, N. Y.
141848		Ga. s.	Lafayette	30	13	61.0	17.2	7.0	Fsh.	7		1903	Gloucester, Mass	Gloucester, Mass.
141432		St. s.	LAGONDA	3,647	3,017	375.6	45.8	23.3	Frt.	19	1,250	1896	West Bay City, Mich	Cleveland, Ohio.
205054		Ga. s.	Lagoon	8	7	34.5	10.9	1.8	Pas.	0	8	1904	Titusville, Fla	St. Augustine, Fla.
203397		Ga. s.	Lagrange	9	6	47.6	11.3	4.4	Oys.	2		1906	Urbanna, Va	Tappahannock, Va.
141853		*St. p.	Lagunitas	767	767	250.0	36.5	10.7	Frt.	7	400	1903	Oakland, Cal	San Francisco, Cal.
126420		St. s.	[11] *Lakeland*	2,425	1,813	280.0	40.0	20.0	Pas.	30	1,200	1887	Cleveland, Ohio	Port Huron, Mich.
202251		Ga. s.	Lake Park	7	5	49.0	9.0	3.0	Tow.	0		1905	Red Wing, Minn	Pt. Townsend, Wash.
3140		St. s.	[12] *Lake Port*	1,829	1,669	263.2	36.0	15.4	Frt.	20		1880	Wyandotte, Mich	Port Huron, Mich.

[1] Formerly st. s. Santa Maria.
[2] Formerly st. y. Jathniel.
[3] Formerly *st. p. Ravenna.
[4] Formerly st. s. Daniel McEwen, jr.
[5] Formerly st. s. Woodbury.
[6] Formerly ga. y. {a Andwin. b Irene.
[7] Formerly ga. y. {a Gertrude III. b Taniwha.
[8] Formerly ga. s. T. J. Sauerhoff.
[9] Formerly st. s. Acacia.
[10] Formerly st. s. {a W. & J. Connel. b America.
[11] Formerly st. s. Cambria.
[12] Formerly st. s. Boston.

Merchant STEAM Vessels of the United States—Continued.

Official No.	Signal letters.	Rig.	Name of vessel.	Gross tonnage.	Net tonnage.	Length.	Breadth.	Depth.	Service.	Crew.	Indicated horsepower.	When built.	Where built.	Home port (where permanent document issues.
						Feet.	Feet.	Feet.						
141717	.....	St. s.	LAKE SHORE	3,871	2,997	356.0	50.0	28.0	Frt.	19	1,500	1901	West Bay City, Mich	Cleveland, Ohio.
208184	.....	Ga. s.	Lakeview	11	6	37.0	9.2	8.9	Frt.	1	28	1910	Beaumont, Tex	Port Arthur, Tex.
140875	.....	St. s.	Lake Worth	21	12	65.0	14.0	3.0	Pas.	4	.....	1887	Jacksonville, Fla	Key West, Fla.
116025	.....	St. s.	[1] LAKEWOOD	1,917	1,677	267.0	38.5	15.8	Frt.	20	.....	1884	Wyandotte, Mich	Port Huron, Mich.
141723	.....	St. s.	LAKEWOOD	1,016	501	200.0	44.0	17.3	Fer.	8	1,500	1901	Wilmington, Del	New York, N. Y.
140944	K. F. G. S.	St. s.	Lakme	529	404	176.8	38.8	12.6	Frt.	19	366	1888	Port Madison, Wash	San Francisco, Cal.
209383	.....	Ga. s.	Lalapaluza	10	10	27.0	7.0	6.0	Pas.	1	12	1911	Lansing, Iowa	La Crosse, Wis.
201091	.....	Ga. s.	Lalla	7	6	36.0	6.8	6.0	Pas.	1	4	1902	Whitebear Lake, Minn	Dubuque, Iowa.
207753	.....	Ga. s.	Lallie	29	29	62.8	18.8	2.1	Msc.	1	37	1910	Swansboro, N. C	Beaufort, N. C.
141078	.....	St. s.	[2] Lamberts Point	10	6	44.0	9.8	3.0	Tow.	2	.....	1867	Philadelphia, Pa	Elizabeth City, N. C.
206733	.....	Ga. s.	Lamoine	6	6	30.0	8.0	2.6	Pas.	1	10	1909	Dallas City, Ill	Burlington, Iowa.
207008	.....	Ga. s.	Lamont R	9	5	32.0	11.4	6.4	Fsh.	1	7	1909	Friendship, Me	Vinalhaven, Me.
140640	K. B. N. T.	St. s.	*Lampasas* ⊙	2,942	2,236	329.0	45.5	21.5	Pas.	49	1,800	1883	Chester, Pa	New York, N. Y.
208409	.....	Ga. s.	Lanal	19	10	40.0	12.0	5.0	Frt.	2	.....	1910	Sausalito, Cal	Honolulu, Hawaii.
209514	L. C. G. W.	Ga. y.	Lanal	64	43	66.0	16.7	8.1	Yct.	3	50	1912	Camden, N. J	Newport, R. I.
141217	.....	St. p.	LANCASTER	919	692	205.4	56.1	10.7	Pas.	36	980	1892	Sparrow Point, Md	Baltimore, Md.
141802	.....	St. s.	LANCASTER	223	145	92.0	22.0	12.0	Tow.	6	500	1902	Richmond, Va	New York, N. Y.
209830	.....	*St. p.	Lancaster	48	48	89.0	18.0	3.0	Tow.	3	250	1912	Kingston Mines, Ill	Peoria, Ill.
141841	.....	Ga. s.	Lancewood	9	8	37.0	14.8	3.3	Tow.	2	.....	1890	Philadelphia, Pa	Newbern, N. C.
202969	.....	Ga. y.	Lang Syne	18	13	45.0	9.5	5.0	Yct.	1	.....	1906	Bristol, R. I	Bristol, R. I.
141067	.....	St. s.	Langell Boys	387	286	151.0	30.0	11.2	Frt.	13	447	1890	St. Clair, Mich	Port Huron, Mich.
209272	.....	St. s.	Langlois	31	21	51.6	13.2	5.8	Fsh.	3	57	1911	Manitowoc, Wis	Milwaukee, Wis.
141160	.....	St. s.	LANNAN	25	12	57.7	13.3	5.7	Pas.	9	.....	1891	Baltimore, Md	Baltimore, Md.
140870	.....	St. s.	Lansing	1,611	1,247	251.0	41.4	19.2	Frt.	15	450	1887	Trenton, Mich	Cleveland, Ohio.
200595	K. S. V. F.	St. s.	[3] LANSING ⊙	4,560	3,428	389.4	47.2	27.6	Frt.	40	.....	1890	Newcastle, England	New York, N. Y.
141714	.....	Ga. y.	Lantana	16	11	42.5	13.6	4.7	Msc.	2	.....	1900	New York, N. Y	Do.
140815	.....	Ga. s.	Lapullia	13	8	31.6	12.2	3.2	Pas.	3	.....	1885	Apalachicola, Fla	Key West, Fla.
141709	.....	St. s.	Lapwing	34	23	63.2	15.0	6.3	Pas.	4	.....	1901	Mobile, Ala	Mobile, Ala.
141870	K. S. M. L.	St. s.	LARIMER ⊙	3,737	2,396	352.5	46.4	26.2	Oil.	31	2,700	1903	Camden, N. J	Port Arthur, Tex.
207875	.....	Ga. y.	Larina	16	12	43.0	10.0	6.4	Yct.	2	25	1910	Sharptown, Md	Philadelphia, Pa.
140997	.....	Ga. s.	Lark	9	6	31.5	12.0	3.8	Frt.	2	.....	1888	Rogers River, Fla	Tampa, Fla.
141295	.....	Ga. s.	Lark	14	13	40.5	15.6	4.7	Frt.	1	.....	1893	Mermenton, La	Brashear, La.
141855	.....	Ga. s.	Lark	5	5	38.0	7.9	3.0	Pas.	1	.....	1902	Oquawka, Ill	Burlington, Iowa.
204573	.....	Ga. s.	Lark	14	10	44.5	12.2	3.9	Pas.	2	.....	1907	Dockton, Wash	Tacoma, Wash.
210014	.....	Ga. y	Lark	13	9	38.6	9.5	4.2	Yct.	2	35	1910	Chicago, Ill	Chicago, Ill.
210018	.....	Ga. s.	Lark	10	7	30.0	11.0	4.0	Fsh.	2	15	1912	Seabeck, Wash	Seattle, Wash.
203895	.....	Ga. s.	Lasca	9	7	33.2	12.0	5.0	Frt.	1	17	1907	West Mystic, Conn	Newport, R. I.
208925	.....	Ga. s.	Laska II	16	11	38.7	10.5	4.6	Pas.	1	16	1911	Seattle, Wash	Seattle, Wash.
141653	K. Q. D. G.	St. s.	[4] *Lassell*	1,972	1,225	302.4	34.2	24.6	Frt.	23	188	1879	Newcastle, England	New York, N. Y.
201024	.....	Ga. s.	Lassie	14	14	55.0	9.6	3.0	Pas.	1	.....	1904	Aberdeen, Wash	Pt. Townsend, Wash.
15898	.....	Ga. s.	Latona	8	7	29.0	11.9	3.7	Pas.	1	.....	1873	Hartford, Conn	Perth Amboy, N. J.
141602	K. P. G. Q.	Ga. y.	Latona	69	58	77.3	19.5	9.6	Yct.	10	.....	1899	South Boston, Mass	New York, N. Y.
208021	.....	*Ga. p.	† Latonia	7	6	54.3	7.7	2.3	Tow.	4	8	1909	Grantsville, W. Va	Wheeling, W. Va.
207935	L. B. Q. M.	St. s.	LATOUCHE ⊙	2,332	1,481	240.0	41.0	28.0	Pas.	23	800	1910	Seattle, Wash	Seattle, Wash.
140141	.....	Ga. s.	Laura	7	6	29.3	11.6	3.5	Fsh.	2	.....	1873	Speonk, N. Y	Greenport, N. Y.
141296	.....	Ga. s.	Laura	7	6	25.4	11.7	4.0	Msc.	0	.....	1887	Hyannis, Mass	New Bedford, Mass.
141418	.....	*St. p.	Laura	38	38	83.3	16.4	3.6	Pas.	6	.....	1895	Arrowrock, Mo	Brashear, La.
141703	.....	St. s.	Laura	56	36	70.0	19.4	8.6	Tow.	9	.....	1901	Scranton, Miss	Gulfport, Miss.
208944	.....	Ga. s.	Laura	6	5	27.8	8.8	2.8	Msc.	1	8	1897	Jackson Harbor, Mich	Milwaukee, Wis.
209168	.....	*Ga. p.	Laura	6	6	38.6	8.0	3.0	Pas.	1	4	1911	Rockwood, Tenn	Chattanooga, Tenn.
140650	.....	St. s.	Laura B	80	40	85.3	19.8	8.6	Tow.	4	.....	1883	Philadelphia, Pa	Wilmington, Del.
209347	.....	Ga. s.	Laura Bell	8	7	35.8	8.0	2.6	Pas.	1	12	1911	Margan Landing, Tenn	Memphis, Tenn.
141122	.....	St. s.	Laura D	135	122	101.8	27.1	5.7	Drg.	7	171	1891	Toledo, Ohio	Toledo, Ohio.
140924	.....	Ga. s.	Laura Elsie	5	5	27.2	12.7	3.0	.....	0	.....	1888	Patchogue, N. Y	Greenport, N. Y.
141740	.....	Ga. s.	Laura Enos	17	17	41.7	15.1	6.0	Fsh.	6	.....	1901	Gloucester, Mass	Gloucester, Mass.
206333	.....	Ga. s.	Laura H	17	12	42.0	11.0	4.8	Pas.	1	35	1909	Seattle, Wash	Seattle, Wash.
140783	.....	Ga. s.	Laura J	9	9	50.9	13.3	3.4	Frt.	2	.....	1885	Tilghmans Island, Md	Annapolis, Md.
204009	.....	Ga. s.	Laura J	6	6	33.2	11.0	5.0	Frt.	1	.....	1906	Friendship, Me	Castine, Me.
140874	.....	Ga. s.	Laura L	11	10	37.2	14.1	4.1	Pas.	1	.....	1886	Keysport, N. J	New York, N. Y.
140456	.....	Ga. s.	Laura May	12	12	42.4	16.0	3.8	Msc.	2	.....	1881	Patchogue, N. Y	Greenport, N. Y.
207832	.....	Ga. s.	Laura May	10	7	30.5	8.0	2.0	Frt.	1	.....	1910	Wrangell, Alaska	Wrangell, Alaska.
207379	.....	Ga. s.	Laura R	30	20	49.3	17.6	5.4	Oys.	5	.....	1910	Port Jefferson, N. Y	Bridgeport, Conn.
141382	.....	Ga. s.	Laura Reed	24	22	45.6	16.2	7.3	Fsh.	9	.....	1895	Noank, Conn	Stonington, Conn.
209714	.....	Ga. s.	Laura S	12	6	40.4	11.8	4.2	Fsh.	1	14	1911	Eastport, Me	Eastport, Me.
140228	.....	Ga. s.	Laura E. Gamage	13	12	39.0	13.5	5.5	Fsh.	2	.....	1877	Bristol, Me	New Bedford, Mass.
141284	.....	Ga. s.	Laura and Leslie	6	6	26.8	12.3	3.8	Msc.	1	.....	1893	Saunderstown, R. I	New York, N. Y.
141183	.....	*St. p.	Laurance	62	56	88.0	26.0	3.8	Fer.	5	.....	1891	Madison, Ind	Cincinnati, Ohio.
201692	.....	*Ga. p.	Lauro N	15	8	62.8	14.2	2.4	Frt.	4	.....	1904	Grand Isle, La	New Orleans, La.
141134	.....	St. s.	Laurel	51	35	72.7	19.0	5.0	Oys.	5	.....	1891	Tottenville, N. Y	Bridgeport, Conn.
141852	.....	St. s.	Laurel	67	37	65.7	16.8	7.0	Tow.	0	165	1903	New Orleans, La	Pittsburgh, Pa.
141856	.....	St. s.	Laurel	41	28	52.2	15.3	6.1	Tow.	3	125	1903	Southbend, Wash	Pt. Townsend, Wash.
204166	.....	Ga. s.	Laurel	14	9	54.4	13.3	3.9	Pas.	1	.....	1907	Double Bayou, Tex	Galveston, Tex.
205663	.....	Ga. s.	Laurel	8	7	31.6	9.5	4.5	Pas.	2	20	1900	Long Island City, N. Y	New York, N. Y.
208016	.....	*Ga. p.	Laurel S	9	9	45.0	10.0	2.4	Frt.	2	20	1910	Hazleton, Ind	Evansville, Ind.

[1] Formerly st. s. Syracuse.
[2] Formerly U. S. C. & G. S. st. s. Sagadahoc.
[3] Formerly British st. s. British Queen.
[4] Formerly British st. s. Lossell.
† Composite.

MERCHANT STEAM VESSELS OF THE UNITED STATES—Continued.

Official No.	Signal letters.	Rig.	Name of vessel.	Gross tonnage.	Net tonnage.	Length.	Breadth.	Depth.	Service.	Crew.	Indicated horsepower.	When built.	Where built.	Home port (where permanent document issues).
						Feet.	Feet.	Feet.						
204133		Ga. s.	Laurelhurst	13	9	43.0	10.1	3.6	Pas.	2		1907	Everett, Wash	Seattle, Wash.
209650		*Ga. p.	Laurellen	25	25	55.7	13.9	2.9	Frt.	5	25	1912	Guion, Ark	Memphis, Tenn.
141707		Ga. s.	Lauretta Curran	23	14	56.8	18.3	3.8	Frt.	7		1901	Madison, Md	Baltimore, Md.
140962		Ga. s.	Lauretta S	9	8	31.0	12.4	3.6	Pas.	1		1881	Gravesend Beach, N. Y.	New York, N. Y.
140946		St. s.	Lauretta Spedden	26	13	55.9	14.2	7.3	Tow.	4		1888	Baltimore, Md	Baltimore, Md.
210157		Ga. s.	Laurie R	10	8	38.2	11.2	3.4	Frt.	2	20	1912	Georgetown, S. C	Georgetown, S. C.
141658	K. Q. F. J.	Ga. y.	Laurus	28	26	55.1	15.5	7.7	Yct.	4		1900	Brooklyn, N. Y	Philadelphia, Pa.
141529		*St. p.	Lavelle Young	506	396	140.0	32.0	6.9	Pas.	20	340	1898	Portland, Oreg	Eagle, Alaska.
201805		Ga. s.	Lavina	9	6	32.7	8.6	2.4	Pas.	1		1905	Harstine, Wash	Takoma, Wash.
140123		Ga. s.	Lavinah	13	12	38.6	15.0	4.2	Mse.	1		1875	Glenwood, N. Y	New York, N. Y.
141813		Ga. y.	Lavinan	32	22	66.1	13.0	5.4	Yct.	2	40	1902	Essington, Pa	Philadelphia, Pa.
141500		St. s.	Lavinia	29	19	58.0	13.0	3.6	Pas.	5		1897	Palatka, Fla	Jacksonville, Fla.
207516		Ga. s.	Lavinia Pearl	19	12	61.7	14.1	4.4	Oys.	2		1910	Poquoson, Va	Newport News, Va.
141619		Ga. s.	Lavita	8	5	34.8	8.0	3.2	Pas.	1		1899	Seattle, Wash	Pt. Townsend, Wash.
201410		Ga. s.	Lavon S. Ames	9	6	34.8	12.1	5.8	Fsh.	1		1904	East Boothbay, Me	Rockland, Me.
105883		St. p.	[1] *Lawrence*	451	298	146.2	30.0	7.9	Fer.	12	460	1880	Philadelphia, Pa	Charleston, S. C.
141369		St. p.	†Lawrence	259	129	106.0	33.6	7.4	Pas.	7	200	1895	Jacksonville, Fla	Houston, Tex.
141444		Ga. s.	Lawrence	7	7	27.5	12.8	4.0	Mse.	0		1895	Bath, Me	Newport, R. I.
206615		Ga. s.	Lawrence	15	14	39.6	10.0	5.2	Pas.	2	12	1908	West De Pere, Wis	Grand Haven, Mich.
207676		St. s.	Lawrence M. Sullivan	207	140	107.9	31.0	10.0	Frt.	3	200	1909	Brooklyn, N. Y	New York, N. Y.
206354		Ga. s.	Laysan	12	8	38.7	12.4	4.2	Frt.	1	23	1907	San Francisco, Cal	Honolulu, Hawaii.
14603		Ga. s.	Leader	13	12	37.0	11.8	5.6	Frt.	2				Eastport, Me.
15077		St. s.	Leader	198	135	118.4	21.9	7.2	Pas.	10	200	1863	Kaighns Point, N. J	Newark, N. J.
140313		St. s.	Leader	44	22	68.0	17.4	7.5	Tow.	4		1878	Philadelphia, Pa	New York, N. Y.
140451		St. s.	Leader	59	29	72.6	18.5	8.2	Tow.	5		1881	do	Boston, Mass.
140718		*St. p.	Leader	236	156	144.0	32.0	6.5	Pas.	18	550	1884	Stockton, Cal	San Francisco, Cal.
141335		Ga. s.	Leader	5	5	23.0	11.1	3.4	Fsh.	1		1893	Osterville, Mass	Hyannis, Mass.
141735		Ga. s.	Leader	9	6	45.0	11.6	3.0	Fsh.	2		1901	Charlotte Harbor, Fla	Key West, Fla.
200866		Ga. s.	Leader	9	9	44.0	13.6	3.3	Frt.	1		1904	Havre de Grace, Md	Baltimore, Md.
201803		Ga. s.	Leader	12	8	33.0	12.0	3.0	Tow.	3		1905	Marshfield, Oreg	Coos Bay, Oreg.
201968		Ga. s.	Leader	39	19	66.6	18.6	5.4	Frt.	4		1905	Madison, Md	Baltimore, Md.
202343		Ga. s.	Leader	13	9	53.6	13.8	2.7	Frt.	1		1906	Ilwaco, Wash	Astoria, Oreg.
203830		*Ga. p.	Leader	19	12	52.0	12.3	3.6	Oys.	4	20	1905	Madisonville, La	Brashear, La.
204617		*St. p.	Leader	45	45	89.0	20.0	3.2	Tow.	10		1907	Delhi, Ohio	Cincinnati, Ohio.
209227		St. s.	Leader	27	9	48.0	13.5	5.6	Fsh.	3	70	1909	Nacknack, Alaska	Unalaska, Alaska.
206283		*Ga. p.	Leader II	15	10	39.9	8.2	2.9	Pas.	1	16	1909	Newport, Ark	Memphis, Tenn.
204514		Ga. s.	Leah M	13	8	33.7	10.3	3.8	Pas.	2		1907	Port Angeles, Wash	Tacoma, Wash.
205569		Ga. s.	LEANDER	36	29	54.5	11.5	7.8	Pas.	2	125	1906	Reading, Pa	Somers Point, N. J.
205234		*St. p.	Leander Choate	279	176	124.0	32.2	7.2	Pas.	16	350	1908	Oshkosh, Wis	Milwaukee, Wis.
141863		St. s.	Leander Wilcox	205	101	126.0	22.3	9.2	Fsh.	23	250	1903	Noank, Conn	Stonington, Conn.
141695		Ga. s.	Lear C	21	21	47.4	15.8	6.8	Fsh.	4		1901	Gloucester, Mass	Provincetown, Mass.
205904		*Ga. p.	Leathia	12	8	35.7	14.0	2.7	Pas.	2	6	1908	Weber, Ark	Memphis, Tenn.
205142		*St. p.	Leavenworth	42	42	80.0	16.7	3.8	Tow.	3	160	1908	Leavenworth, Kans	Kansas City, Mo.
208829		Ga. y.	Leba	16	11	44.8	11.5	4.5	Yct.	2	40	1907	South Alki, Wash	Pt. Townsend, Wash.
209293		Ga. s.	Lebanon	28	15	61.0	12.4	7.3	Pas.	3	80	1911	Salisbury, Md	Baltimore, Md.
141213		St. s.	Le Baron	102	62	84.0	21.5	9.0	Tow.	16	400	1893	Wilmington, Del	Plymouth, Mass.
202733		St. s.	Le Baron H. Jenkins	36	24	52.9	15.0	6.8	Tow.	2	175	1905	Boston, Mass	Boston, Mass.
205802	L. B. D. T.	Ga. y.	Le Cygne	65	60	65.2	16.7	8.7	Yct.	5	75	1909	Stamford, Conn	Stamford, Conn.
209410		*Ga. p.	Ledell	14	14	54.0	10.5	2.5	Frt.	1	20	1911	Frankfort, Ky	Louisville, Ky.
206837		Ga. s.	Lee Allen	18	12	52.2	11.6	5.3	Frt.	1	75	1905	Stockton, Cal	San Francisco, Cal.
201653		St. s.	Lee Kimball, jr	58	39	80.7	18.7	7.0	Pas.	7	200	1904	Scranton, Miss	Gulfport, Miss.
200475		Ga. s.	Lee S	14	9	45.0	9.0	3.0	Pas.	2	16	1902	Jacksonville, Fla	Jacksonville, Fla.
141100		*St. p.	Lee H. Brooks	86	86	140.5	23.0	3.4	Tow.	5		1890	Evansville, Ind	Pittsburgh, Pa.
209864		St. s.	Leelanau	29	19	53.5	14.3	6.5	Pas.	2	35	1900	Provemont, Mich	Grand Haven, Mich.
141524	K. N. G. R.	St. s.	[2] LEELANAW ⊙	1,923	1,377	273.8	36.3	21.4	Pas.	32	1,150	1886	Newcastle, England	San Francisco, Cal.
209967		Ga. s.	Legaz Bros	29	19	52.4	15.9	6.2	Fsh.	6	50	1912	Dockton, Wash	Tacoma, Wash.
141857	K. S. J. T.	St. y.	Legonia	126	86	114.0	18.6	9.6	Yct.	8	250	1903	Baltimore, Md	Baltimore, Md.
140424		St. s.	*Lehigh*	1,704	1,503	238.2	36.1	15.4	Frt.	21	523	1880	Wyandotte, Mich	Erie, Pa.
141644	K. P. V. H.	St. s.	LEHIGH	446	303	136.0	26.0	13.4	Tow.	15	735	1900	Port Richmond, N. Y	Perth Amboy, N. J.
141650	K. Q. B. R.	St. s.	[3] Lehua	176	129	112.0	24.1	8.1	Frt.	10	175	1879	San Francisco, Cal	San Francisco, Cal.
204423		St. s.	Leidheiser Bros	28	20	60.0	15.0	6.2	Fsh.	1		1907	Lorain, Ohio	Sandusky, Ohio.
207840		St. s.	Leila	10	8	45.0	11.0	3.9	Frt.	3	18	1909	Georgetown, S. C	Georgetown, S. C.
209418		Ga. y.	Leila	27	21	52.4	14.2	7.2	Yct.	4	40	1911	Stamford, Conn	New York, N. Y.
141702		Ga. s.	Leila T	10	8	48.8	9.8	4.0	Fsh.	2		1900	Noank, Conn	Greenport, N. Y.
141006		Ga. s.	Lela	15	13	38.5	14.5	3.9	Pas.	1		(‡)	Keyport, N. J	Newark, N. J.
200065		Ga. s.	Lela B	11	9	39.7	15.3	3.7	Frt.	1		1903	Battery Park, Va	Norfolk, Va.
15017		St. s.	Leland	366	318	148.0	27.6	11.2	Frt.	12	250	1873	New Jerusalem, Ohio	Cleveland, Ohio.
207778		Ga. s.	Leland	12	11	28.5	10.0	3.3	Fsh.	2	12	1906	Leland, Mich	Grand Haven, Mich.
141719		Ga. s.	Leland Mills	52	42	79.8	18.7	5.5	Frt.	2		1901	Cambridge, Md	Baltimore, Md.
141688		Ga. s.	Lelia E. Tolman	12	8	34.6	13.2	6.5	Fsh.	3		1900	Friendship, Me	Vinalhaven, Me.
140026		Ga. s.	Lena	11	10	38.0	13.2	4.2	Pas.	2		1874	Brooklyn, N. Y	New York, N. Y.
141127		Ga. s.	Lena	8	7	25.8	13.4	4.1	Fsh.	1		1891	Noank, Conn	Stonington, Conn.
141228		Ga. s.	Lena	13	13	31.0	12.8	6.0	Frt.	1		1892	Lincolnville, Me	Mt. Desert Ferry, Me.
141543		Ga. s.	Lena	7	7	30.3	12.0	3.8	Fsh.	1		1898	Osterville, Mass	Hyannis, Mass.
141798		Ga. s.	Lena	12	10	46.0	10.0	4.5	Pas.	2		1898	Bayshore, N. Y	Bridgeton, N. J.

[1] Formerly st. p. Atlantic.
[2] Formerly British st. s. Earnwell.
[3] Formerly Hawaiian st. s. Lehua.
† Composite.
‡ Rebuilt, 1885.

Merchant STEAM Vessels of the United States—Continued.

Official No.	Signal letters.	Rig.	Name of vessel.	Gross tonnage.	Net tonnage.	Length.	Breadth.	Depth.	Service.	Crew.	Indicated horsepower.	When built.	Where built.	Home port (where permanent document issues).
						Feet.	Feet.	Feet.						
141812	.....	Ga. s.	Lena	11	11	47.3	14.0	2.6	Msc.	1	.....	1902	Swansboro, N. C	Beaufort, N. C.
202765	.....	Ga. s.	Lena	10	9	39.8	11.4	2.0	Pas.	2	12	1905	Georgiana, Fla	St. Augustine, Fla.
204555	.....	Ga. s.	Lena	11	11	34.0	13.0	3.0	Msc.	1	.....	1907	Stratford, Conn	Bridgeport, Conn.
205442	.....	*Ga. p.	Lena	12	12	40.6	12.0	2.6	Tow.	2	16	1908	Muscatine, Iowa	Rock Island, Ill.
207521	.....	Ga. s.	Lena	13	8	44.8	12.9	3.8	Frt.	1	6	1910	Turtle Bayou, Tex	Galveston, Tex.
209740	.....	Ga. s.	Lena	7	6	32.4	8.8	3.4	Frt.	1	8	1911	Wit, N. C	Beaufort, N. C.
209512	.....	Ga. s.	Lena F	29	20	50.3	15.2	5.8	Fsh.	6	20	1911	Tacoma, Wash	Tacoma, Wash.
202861	.....	*Ga. p.	Lena J	9	9	40.2	8.4	3.4	Msc.	1	20	1906	Quincy, Ill	Burlington, Iowa.
140459	.....	St. s.	Lena Knobloch	87	55	75.0	18.4	5.6	Pas.	8	.....	1881	Buffalo, N. Y	Grand Haven, Mich.
207876	.....	Ga. s.	Lena M	7	6	37.8	11.6	3.1	Frt.	1	10	1910	Neavitt, Md	Baltimore, Md.
210228	.....	*St. p.	Lena Marmet	95	95	116.7	25.2	3.7	Tow.	8	75	1912	Raymond City, W. Va	Cincinnati, Ohio.
141123	.....	Ga. s.	Lena Maud	7	7	25.6	10.0	5.2	Fsh.	2	.....	1884	Bremen, Me	S. W. Harbor, Me.
141065	.....	Ga. s.	Lena May	9	8	31.1	12.2	5.4	Fsh.	5	.....	1890	Waldoboro, Me	Gloucester, Mass.
204899	.....	*St. p.	Lena May	86	86	113.0	28.5	4.0	Pas.	6	148	1908	Evansville, Ind	Evansville, Ind.
141530	.....	Ga. s.	Lena S	18	14	47.5	15.0	4.6	Oys.	3	.....	1898	Northport, N. Y	Cold Spring, N. Y.
141665	.....	St. s.	Lena Virginia	21	12	46.0	12.9	3.0	Tow.	3	.....	1900	Leechville, N. C	Newbern, N. C.
141749	.....	Ga. s.	Lena V. Coulbourn	22	20	68.0	19.0	5.1	Frt.	3	.....	1901	Oriole, Md	Norfolk, Va.
201528	K. T. M.C.	St. s.	Lenape	637	433	157.7	29.0	17.2	Tow.	19	1,000	1904	Camden, N. J	Philadelphia, Pa.
140902	.....	St. s.	Lenoir	133	106	104.3	26.7	5.8	Fer.	7	60	1887	Baltimore, Md	Bridgeport, Conn.
200989	.....	Ga. s.	Lenoir	7	5	32.0	8.0	2.4	Tow.	1	9	1904	Kinston, N. C	Newbern, N. C.
204032	.....	Ga. s.	Lenora	14	9	45.4	9.7	3.8	Pas.	1	.....	1907	West Seattle, Wash	Seattle, Wash.
208647	.....	Ga. s.	Lenox	9	6	36.5	8.2	4.2	Fsh.	2	14	1907	Ballard, Wash	Pt. Townsend, Wash.
140520	.....	St. s.	*Leo*	89	44	83.8	19.0	7.7	Pas.	8	.....	1882	Philadelphia, Pa	New Orleans, La.
141595	.....	Ga. s.	Leo	14	10	46.0	11.0	2.8	Frt.	3	.....	1899	Georgetown, Fla	Key West, Fla.
206128	.....	Ga. s.	Leo	9	6	35.5	11.5	3.1	Frt.	1	16	1909	Anacortes, Wash	Pt. Townsend, Wash.
202330	.....	Ga. s.	Leo A	10	9	39.6	11.6	4.9	Fsh.	3	14	1905	Erie, Pa	Erie, Pa.
205906	.....	Ga. s.	Leo C	22	15	46.4	14.0	5.5	Fsh.	6	30	1908	Dockton, Wash	Pt. Townsend, Wash.
201554	.....	Ga. s.	Leola B. Gaskill	35	30	52.4	18.2	5.5	Fsh.	12	.....	1904	Wit, N. C	Beaufort, N. C.
141533	.....	*St. p.	Leon	638	402	181.0	36.5	6.7	Pas.	25	700	1898	San Francisco, Cal	St. Michael, Alaska.
141806	.....	*Ga. p.	Leon	20	20	59.0	14.0	3.0	Frt.	5	.....	1902	Lamb, Ind	Louisville, Ky.
141869	.....	Ga. s.	Leon	12	11	41.5	10.5	3.1	Frt.	4	.....	1903	Choptank, Md	Baltimore, Md.
15346	K.D.W.R.	Ga. y.	[1] Leona	20	19	46.0	15.3	4.8	Yct.	2	.....	1867	Newport, R. I	Do.
202362	.....	Ga. s.	Leona	12	8	50.0	10.0	5.0	Fsh.	2	.....	1905	West De Pere, Wis	Milwaukee, Wis.
203016	.....	Ga. s.	Leona	7	7	28.2	12.3	3.6	Fsh.	0	.....	1906	Osterville, Mass	Edgartown, Mass.
203562	.....	*Ga. p.	Leona	12	12	50.0	6.0	2.7	Pas.	3	.....	1906	Owensboro, Ky	Evansville, Ind.
206468	.....	Ga. s.	Leona Heron	14	12	35.2	10.8	5.0	Pas.	2	27	1908	Chicago, Ill	Chicago, Ill.
209463	.....	Ga. s.	Leona M	8	8	28.6	9.0	3.3	Fsh.	3	12	1907	Two Rivers, Wis	Milwaukee, Wis.
209465	.....	Ga. s.	Leona May	6	6	34.0	6.0	3.0	Pas.	1	5	1909	Clinton, Iowa	Rock Island, Ill.
141874	.....	St. s.	Leona R	16	11	44.8	14.0	4.6	Tow.	5	.....	1903	Washington Harbor, Wis	Milwaukee, Wis.
15981	.....	St. s.	Leonard Brightman	133	97	117.0	19.9	8.6	Fsh.	23	.....	1874	Bristol, Me	Greenport, N. Y.
140430	.....	St. s.	Leonard Richards	97	48	86.4	20.8	9.6	Tow.	6	.....	1880	Athens, N. Y	Albany, N. Y.
207272	.....	St. s.	Leonard B. Miller	6,291	4,921	504.0	54.0	30.0	Frt.	20	1,760	1910	Cleveland, Ohio	Cleveland, Ohio.
201959	.....	St. s.	Leonard C. Hanna	6,356	4,922	504.0	54.0	30.0	Frt.	20	1,600	1905	.....do	Do.
141356	.....	St. s.	Leonard J. Busby	126	68	90.7	26.3	9.7	Tow.	8	350	1894	Tomkins Cove, N. Y	New York, N. Y.
140897	.....	Ga. s.	Leone	9	8	32.2	8.8	3.3	Fsh.	1	.....	1887	Eureka, Cal	Los Angeles, Cal.
141830	.....	Ga. s.	Leone	12	12	37.2	12.4	5.3	Fsh.	3	.....	1902	Eden, Me	New Bedford, Mass.
141864	.....	*St. p.	Leone	9	7	60.0	10.4	2.5	Pas.	3	.....	1903	Parkersburg, W. Va	Wheeling, W. Va.
136350	.....	St. s.	[2] Leonia	643	407	145.0	32.0	14.4	Fer.	6	500	1893	Wilmington, Del	New York, N. Y.
206309	.....	Ga. s.	Leonie	14	10	44.0	12.3	4.3	Pas.	2	50	1908	Tacoma, Wash	Pt. Townsend, Wash.
115651	.....	Ga. s.	[3] Leonora	9	9	34.4	11.3	5.2	Fsh.	2	.....	1879	Kennebunk, Me	Provincetown, Mass.
141165	.....	Ga. s.	Leonora	10	10	39.5	14.0	3.4	Pas.	1	.....	1891	Liverpool, Tex	Port Lavaca, Tex.
141315	.....	St. s.	Leonora	27	13	64.0	14.0	5.2	Msc.	3	.....	1893	Lake Charles, La	Brashear, La.
141835	.....	*St. p.	Leonora	67	41	55.2	12.5	5.0	Pas.	9	.....	1902	Caloosa, Fla	Key West, Fla.
204758	.....	Ga. s.	Leonora	18	13	53.0	16.5	4.8	Fsh.	4	.....	1907	Pocomoke City, Md	Somers Point, N. J.
200913	.....	Ga. s.	Leonore	13	7	46.5	10.8	4.0	Pas.	1	.....	1904	Portland, Oreg	Astoria, Oreg.
141541	.....	*St. p.	Leota	36	24	50.5	16.0	3.5	Frt.	4	.....	1898	Alameda, Cal	St. Michael, Alaska.
205434	.....	Ga. s.	Leota	14	10	44.7	11.4	4.5	Pas.	1	20	1908	Dockton, Wash	Tacoma, Wash.
141393	.....	Ga. s.	Leroy	8	7	30.0	10.5	5.2	Fsh.	3	.....	1895	Bristol, Me	Portland, Me.
205846	K.W.S.B.	St. s.	[4] Leroy	209	142	129.0	22.8	8.8	Tow.	17	400	1874	Boston, Mass	Mobile, Ala.
207996	.....	*St. p.	Leroy	99	99	126.0	26.6	4.0	Pas.	13	203	1910	Point Pleasant, W. Va	Wheeling, W. Va.
207109	.....	Ga. s.	Leroy A	8	5	33.0	11.2	6.0	Fsh.	1	8	1909	Friendship, Me	Vinalhaven, Me.
145774	K. N. L. J.	Ga. y.	[5] Lesbia	34	29	55.0	16.0	6.9	Yct.	4	.....	1898	Baltimore, Md	Tappahannock, Va.
141334	.....	St. s.	Leslie	38	19	67.0	15.5	7.0	Pas.	8	.....	1894	South Haven, Mich	Chicago, Ill.
141777	.....	Ga. s.	Leslie	20	8	40.2	15.4	6.9	Fsh.	2	.....	1902	Boston, Mass	S. W. Harbor, Me.
200020	.....	Ga. s.	Leslie	8	8	32.0	12.4	3.2	Pas.	1	5	1903	Port Republic, N. J	Somers Point, N. J.
141704	.....	St. s.	Leslie Baldwin	23	23	56.0	14.0	6.0	Tow.	4	96	1901	San Francisco, Cal	Honolulu, Hawaii.
208169	.....	*St. p.	Leslie Eichel	49	49	103.1	20.0	3.3	Tow.	8	60	1910	Parkersburg, W. Va	Evansville, Ind.
141539	.....	Ga. s.	Leslie and Alice	10	10	33.6	11.8	5.7	Fsh.	1	.....	1898	Cushing, Me	Rockland, Me.
205877	.....	Ga. s.	Leslie and Lola	8	5	30.4	11.8	5.9	Fsh.	1	6	1908	Friendship, Me	Waldoboro, Me.
141320	.....	St. s.	Lester L	12	6	40.5	12.1	4.3	Tow.	2	.....	1894	Kennebunk Port, Me	Portsmouth, N. H.
75529	.....	St. s.	[6] Lester A. Forsyth	61	41	67.3	18.6	7.9	Tow.	5	.....	1873	New Baltimore, N. Y	New York, N. Y.
140885	.....	Ga. s.	Leta	6	6	30.9	13.0	3.4	Msc.	2	.....	1886	Stamford, Conn	Greenport, N. Y.
209351	.....	Ga. s.	Leta D	12	8	32.3	10.4	4.5	Pas.	1	12	1911	Terminal Island, Cal	Los Angeles, Cal.
202361	.....	Ga. s	Letha	6	6	37.0	9.5	2.2	Msc.	1	10	1905	Atlantic, N. C	Beaufort, N. C.

[1] Formerly sch. y. Louisa.
[2] Formerly st. s. Easton.
[3] Formerly sch. School Girl.
[4] Formerly U. S. R. C. st. s. Dexter.
[5] Formerly sch. y. Terrapin.
[6] Formerly st. s. De Vaux Powel.

Merchant STEAM Vessels of the United States—Continued.

Official No.	Signal letters.	Rig.	Name of vessel.	Gross tonnage.	Net tonnage.	Length.	Breadth.	Depth.	Service.	Crew.	Indicated horsepower.	When built.	Where built.	Home port (where permanent document issues).
						Feet.	Feet.	Feet.						
205148		Ga. y.	Lethe	18	15	55.3	10.0	4.7	Yct.	3	30	1908	New York, N. Y.	New York, N. Y.
141811		Ga. y.	Letitia	19	13	59.5	12.0	5.2	Yct.	3		1902	Baltimore, Md.	Baltimore, Md.
208945		Ga. s.	Lettie May	9	9	29.8	9.0	3.3	Fsh.	2	8	1903	Manitowoc, Wis.	Milwaukee, Wis.
201777	K.T.R.D.	St. y.	†Levanter	131	89	115.6	17.0	9.9	Yct.	12	500	1905	New York, N. Y.	Bridgeport, Conn.
141592		St. s.	Leviathan	109	70	80.9	26.1	7.3	Frt.	5	325	1899	Richmond, Me.	Portland, Me.
141636		Ga. s.	Lewis Bros.	14	7	42.8	14.0	5.0	Fsh.	4		1900	Noank, Conn.	Newport, R. I.
200471	K.S.T.B.	St. s.	Lewis Luckenbach. ⊙	3,905	2,574	355.0	48.0	28.0	Frt.	24	3,900	1903	Camden, N. J.	New York, N. Y.
140849		St. s.	Lewis Pulver	71	35	80.0	19.3	8.4	Pas.	5		1886	Athens, N. Y.	Do.
200211		St. s.	Lewis Woodruff	4,707	3,380	416.0	50.0	28.0	Frt.	21	1,500	1903	Lorain, Ohio	Cleveland, Ohio.
141851		Ga. s.	Lewis C. Totman	14	8	36.2	13.7	5.9	Fsh.	2		1903	Friendship, Me.	Newport, R. I.
201346		Ga. s.	Lewis M. Price	93	65	96.0	23.0	6.4	Frt.	5		1904	Cambridge, Md.	Wilmington, Del.
116110		St. s.	[1] † Lewiston	1,808	1,342	272.3	38.1	18.5	Frt.	18	700	1886	Wyandotte, Mich.	Buffalo, N. Y.
202007		*St. p.	Lewiston	548	518	165.5	34.8	6.0	Pas.	26		1905	Riparia, Wash.	Portland, Oreg.
81310	K.J.B.V.	St. s.	[2] *Lexington* ⊙	1,248	697	246.0	46.0	15.5	Pas.	52	1,700	1891	Wilmington, Del.	New York, N. Y.
125621	J.S.P.T.	St. s.	[3] *Lexington* ⊙	2,092	1,447	257.3	38.7	16.0	Pas.	40	1,100	1877	Chester, Pa.	Baltimore, Md.
202777		Ga. s.	Lexington	14	10	49.4	12.8	4.0	Pas.	1		1906	Astoria, Oreg.	Astoria, Oreg.
208641		Ga. y.	Lexington II.	31	21	59.0	11.7	6.8	Yct.	3	60	1911	New York, N. Y.	Wilmington, Del.
115823		St. s.	[4] Libbie	29	14	54.0	15.5	6.5	Tow.	4		1881	Poughkeepsie, N. Y.	New York, N. Y.
205005		Ga. s.	Libbie	66	58	76.4	17.6	7.4	Fsh.	15		1908	Essex, Mass.	Do.
140651		Ga. s.	Libbie D.	12	10	41.5	14.0	4.0	Msc.	1		1883	Patchogue, N. Y.	Patchogue, N. Y.
140482		Ga. s.	Libbie M.	12	12	39.0	15.0	4.4	Oys.	1		1881	Greenwich, Conn.	Bridgeport, Conn.
206762		St. s.	Libbie Purdy	41	28	53.7	16.7	7.6	Tow.	2	110	1909	Chelsea, Mass.	Boston, Mass.
208464		Ga. s.	Libby	8	5	38.7	11.0	4.3	Tow.	1	40	1911	San Francisco, Cal.	San Francisco, Cal.
140628		St. s.	Liberty	14	10	40.5	11.6	5.7	Tow.	2		1882	Brooklyn, N. Y.	New York, N. Y.
141011		St. s.	Liberty	143	126	96.8	18.3	5.5	Pas.	10	200	1889	Fort Howard, Wis.	Milwaukee, Wis.
141014		*St. p.	Liberty	218	218	161.0	34.4	5.0	Pas.	30	744	1889	Harmar, Ohio	Mobile, Ala.
141017		St. s.	Liberty	60	30	66.0	18.2	8.7	Tow.	9		1889	Bandon, Oreg.	San Francisco, Cal.
141420	K.M.P.R.	Ga. s.	Liberty	118	96	93.6	24.0	12.6	Plt.	5		1896	Gloucester, Mass.	Boston, Mass.
141669		St. p.	Liberty	68	58	128.4	20.5	4.2	Pas.	8		1900	Middleport, Ohio	Paducah, Ky.
200083		*St. p.	Liberty	140	85	90.7	20.8	4.6	Pas.	4		1903	Bandon, Oreg.	Coos Bay, Oreg.
202659		*Ga. p.	Liberty	12	12	50.7	14.0	2.5	Tow.	2		1905	Rockville, Ohio	Cincinnati, Ohio.
206397		Ga. s.	Liberty	14	10	39.9	10.2	4.4	Pas.	2	18	1908	Atlantic City, N. J.	Somers Point, N. J.
206895		St. s.	Liberty	30	20	47.0	13.0	6.0	Fsh.	6	50	1909	Manitowoc, Wis.	Milwaukee, Wis.
207223		St. s.	Liberty	36	22	67.5	17.8	7.3	Fsh.	3	140	1910	Erie, Pa.	Erie, Pa.
208312		*St. p.	Liberty	37	37	90.2	18.0	3.5	Frt.	15		1908	Madisonville, La.	New Orleans, La.
208713		Ga. s.	Liberty	15	10	39.5	11.2	4.7	Fsh.	5	20	1911	Seattle, Wash.	Pt. Townsend, Wash.
209572		*St. p.	Liberty	196	196	141.8	28.7	5.0	Pas.	14	260	1912	Clarington, Ohio	Wheeling, W. Va.
201377		Ga. s.	Liberty Bell	9	8	44.0	12.5	3.6	Frt.	2		1904	Millville, N. J.	Bridgeton, N. J.
202415		*Ga. p.	Lida	11	11	40.0	11.8	7.0	Pas.	0		1905	Memphis, Tenn.	Memphis, Tenn.
140488		Ga. s.	Lida May	7	7	34.8	12.4	3.7	Oys.	2		1881	Stamford, Conn.	Bridgeport, Conn.
141618		Ga. s.	Lida Ward	5	5	37.5	13.2	3.2	Oys.	1		1899	Crisfield, Md.	Tappahannock, Va.
140219		Ga. s.	Lida F. Price	8	7	32.5	13.2	3.3	Frt.	1		1876	Patchogue, N. Y.	New York, N. Y.
140581		Ga. s.	Lidie F. Corbin	7	7	34.5	11.1	2.5	Oys.	2		1882	Hills Landing, Va.	Chincoteague, Va.
141791		Ga. s.	Lidie and Marie	14	10	46.3	11.1	4.4	Frt.	1	25	1902	Warrenton, Oreg.	Portland, Oreg.
141483		Ga. s.	Lief E.	27	18	53.6	15.6	7.3	Frt.	2		1897	Ballard, Wash.	Seattle, Wash.
140730		Ga. s.	Lieutenant	14	12	40.0	16.0	4.5	Oys.	1		1884	Islip, N. Y.	Patchogue, N. Y.
203666		Ga. s.	Lieutenant	21	17	44.4	14.9	4.9	Msc.	3		1906	Tottenville, N. Y.	Greenport, N. Y.
207511		Ga. s.	Lighter	12	10	39.8	12.4	2.1	Frt.	2	15	1910	Port Republic, N. J.	Tuckerton, N. J.
15969		St. s.	Lightning	48	24	74.6	16.5	8.0	Tow.	5		1874	Camden, N. J.	Wilmington, Del.
208665		Ga. s.	Lightning	13	12	41.8	11.0	4.2	Fsh.	1	16	1911	Ketchikan, Alaska	Ketchikan, Alaska.
200720		*St. p.	[5] Lightwood	155	124	159.0	29.0	3.9	Pas.	12		1884	Little Rock, Ark.	Vicksburg, Miss.
141861	K.S.L.C.	St. s.	Ligonier. ⊙	3,737	2,396	352.5	46.4	26.2	Oil.	31	2,700	1903	Camden, N. J.	Port Arthur, Tex.
200725	K.S.W.M.	St. s.	Like Like	374	214	136.1	30.1	11.5	Pas.	22	300	1904	San Francisco, Cal.	Honolulu, Hawaii.
120928		Ga. s.	[6] Lila	8	8	34.3	13.0	3.3	Pas.	1		1901	Somers Point, N. J.	Somers Point, N. J.
141441		Ga. s.	Lilac	8	8	35.7	10.6	6.1	Frt.	2		1896	Little Deer Isle, Me.	Castine, Me.
140715		St. s.	Lila May Hardy	19	9	51.5	13.1	5.0	Tow.	2		1884	Jersey City, N. J.	New York, N. Y.
207500		Ga. s.	Lilian	9	7	33.0	9.6	3.6	Pas.	1	12	1910	San Diego, Cal.	San Diego, Cal.
200764		Ga. s.	Lilian Wefing	9	9	41.9	9.9	4.2	Frt.	1	16	1904	Apalachicola, Fla.	Apalachicola, Fla.
92557		Ga. y.	[7] Lillian	18	15	34.5	13.8	6.0	Yct.	1		1893	New London, Conn.	New York, N. Y.
140964		St. s.	Lillian	25	17	57.5	11.2	5.3	Frt.	4	32	1888	San Francisco, Cal.	Yaquina, Oreg.
141192		Ga. s.	Lillian	10	6	45.5	12.9	3.1	Frt.	1		1892	Smyrna, N. C.	Beaufort, N. C.
141470		St. s.	Lillian	34	19	61.5	16.6	6.5	Pas.	7		1897	San Francisco, Cal.	San Francisco, Cal.
141789		Ga. s.	Lillian	10	10	36.8	14.5	4.7	Fsh.	3		1902	Osterville, Mass.	Edgartown, Mass.
141838		Ga. s.	Lillian	28	14	51.4	18.1	7.8	Fsh.	10		1902	Gloucester, Mass.	Gloucester, Mass.
141840		St. s.	Lillian	174	118	108.4	28.4	8.8	Frt.	6	150	1902	Athens, N. Y.	New York, N. Y.
201074		Ga. s.	Lillian	15	9	53.0	12.8	5.5	Frt.	2		1904	Roque Bluff, Me.	Eastport, Me.
201666		Ga. s.	Lillian	15	7	56.0	15.0	2.9	Tow.	1		1904	Falkland, N. C.	Newbern, N. C.
202553		Ga. p.	Lillian	9	8	46.0	8.0	3.5	Pas.	1	12	1905	Quincy, Ill.	Burlington, Iowa.
202559		St. s.	Lillian	18	9	48.4	12.4	4.2	Tow.	3	8	1905	Elizabeth City, N. C.	Edenton, N. C.
203705		Ga. s.	Lillian	13	12	47.0	11.9	3.9	Fsh.	2		1906	Washington Harbor, Wis.	Milwaukee, Wis.
204369		Ga. s.	Lillian	9	6	40.9	8.7	2.4	Pas.	1		1907	Ballard, Wash.	Seattle, Wash.
204537		Ga. s.	Lillian	14	10	43.5	14.2	4.0	Frt.	2	35	1907	Frederica, Del.	Wilmington, Del.
206599		Ga. s.	Lillian	7	7	30.3	8.0	6.9	Tow.	1		1908	Elizabeth City, N. C.	Elizabeth City, N. C.

[1] Formerly st. s. Susan E. Peck.
[2] Formerly st. s. Washington.
[3] Formerly st. s. City of Macon.
[4] Formerly st. s. Samuel W. Morris.
[5] Formerly *st. p. {a U. S. Eng. Henry Sheldon. b Henry Sheldon.
[6] Formerly slp. Nora.
[7] Formerly ga. y. Mary.
† Composite.

MERCHANT STEAM VESSELS OF THE UNITED STATES—Continued.

Official No.	Signal letters.	Rig.	Name of vessel.	Gross tonnage.	Net tonnage.	Length.	Breadth.	Depth.	Service.	Crew.	Indicated horsepower.	When built.	Where built.	Home port (where permanent document issues).
						Feet.	Feet.	Feet.						
141812		Ga. s.	Lena	11	11	47.3	14.0	2.6	Msc.	1		1902	Swansboro, N. C	Beaufort, N. C.
202765		Ga. s.	Lena	10	9	39.8	11.4	2.0	Pas.	2	12	1905	Georgiana, Fla	St. Augustine, Fla.
204555		Ga. s.	Lena	11	11	34.0	13.0	3.0	Msc.	1		1907	Stratford, Conn	Bridgeport, Conn.
205442		*Ga. p.	Lena	12	12	40.6	12.0	2.6	Tow.	2	16	1908	Muscatine, Iowa	Rock Island, Ill.
207521		Ga. s.	Lena	13	8	44.8	12.9	3.8	Frt.	1	6	1910	Turtle Bayou, Tex	Galveston, Tex.
209740		Ga. s.	Lena	7	6	32.4	8.8	3.4	Frt.	1	8	1911	Wit, N. C	Beaufort, N. C.
209512		Ga. s.	Lena F	29	20	50.3	15.2	5.8	Fsh.	6	20	1911	Tacoma, Wash	Tacoma, Wash.
202861		*Ga. p.	Lena J	9	9	40.2	8.4	3.4	Msc.	1	20	1906	Quincy, Ill	Burlington, Iowa.
140459		St. s.	Lena Knobloch	87	55	75.0	18.4	5.6	Pas.	8		1881	Buffalo, N. Y	Grand Haven, Mich.
207876		Ga. s.	Lena M	7	6	37.8	11.6	3.1	Frt.	1	10	1910	Neavitt, Md	Baltimore, Md.
210228		*St. p.	Lena Marmet	95	95	116.7	25.2	3.7	Tow.	8	75	1912	Raymond City, W. Va	Cincinnati, Ohio.
141123		Ga. s.	Lena Maud	7	7	25.6	10.0	5.2	Fsh.	2		1884	Bremen, Me	S. W. Harbor, Me.
141065		Ga. s.	Lena May	9	8	31.1	12.2	5.4	Fsh.	5		1890	Waldoboro, Me	Gloucester, Mass.
204899		*St. p.	Lena May	86	86	113.0	28.5	4.0	Pas.	6	148	1908	Evansville, Ind	Evansville, Ind.
141530		Ga. s.	Lena S	18	14	47.5	15.0	4.6	Oys.	3		1898	Northport, N. Y	Cold Spring, N. Y.
141665		St. s.	Lena Virginia	21	12	46.0	12.9	3.0	Tow.	3		1900	Leechville, N. C	Newbern, N. C.
141749		Ga. s.	Lena V. Coulbourn	22	20	68.0	19.0	5.1	Frt.	3		1901	Oriole, Md	Norfolk, Va.
201528	K. T. M.C.	St. s.	LENAPE	637	433	157.7	29.0	17.2	Tow.	19	1,000	1904	Camden, N. J	Philadelphia, Pa.
140902		St. s.	Lenoir	133	106	104.3	26.7	5.8	Fer.	7	60	1887	Baltimore, Md	Bridgeport, Conn.
200989		Ga. s.	Lenoir	7	5	32.0	8.0	2.4	Tow.	1	9	1904	Kinston, N. C	Newbern, N. C.
204032		Ga. s.	Lenora	14	9	45.4	9.7	3.8	Pas.	1		1907	West Seattle, Wash	Seattle, Wash.
208647		Ga. s.	Lenox	9	6	36.5	8.2	4.2	Fsh.	2	14	1907	Ballard, Wash	Pt. Townsend, Wash.
140520		St. s.	*Leo*	89	44	83.8	19.0	7.7	Pas.	8		1882	Philadelphia, Pa	New Orleans, La.
141595		Ga. s.	Leo	14	10	46.0	11.0	2.8	Frt.	3		1899	Georgetown, Fla	Key West, Fla.
206128		Ga. s.	Leo	9	6	35.5	11.5	3.1	Frt.	1	16	1909	Anacortes, Wash	Pt. Townsend, Wash.
202330		Ga. s.	Leo A	10	9	39.6	11.6	4.9	Fsh.	3	14	1905	Erie, Pa	Erie, Pa.
205906		Ga. s.	Leo C	22	15	46.4	14.0	5.5	Fsh.	6	30	1908	Dockton, Wash	Pt. Townsend, Wash.
201554		Ga. s.	Leola B. Gaskill	35	30	52.4	18.2	5.5	Fsh.	12		1904	Wit, N. C	Beaufort, N. C.
141533		*St. p.	Leon	638	402	181.0	36.5	6.7	Pas.	25	700	1898	San Francisco, Cal	St. Michael, Alaska.
141806		*Ga. p.	Leon	20	20	59.0	14.0	3.0	Frt.	5		1902	Lamb, Ind	Louisville, Ky.
141869		Ga. s.	Leon	12	11	41.5	10.5	3.1	Frt.	4		1903	Choptank, Md	Baltimore, Md.
15346	K.D.W.R.	Ga. y.	[1] Leona	20	19	46.0	15.3	4.8	Yct.	2		1867	Newport, R. I	Do.
202362		Ga. s.	Leona	12	8	50.0	10.0	5.0	Fsh.	2		1905	West De Pere, Wis	Milwaukee, Wis.
203016		Ga. s.	Leona	7	7	28.2	12.3	3.6	Fsh.	0		1906	Osterville, Mass	Edgartown, Mass.
203562		*Ga. p.	Leona	12	12	50.0	6.0	2.7	Pas.	3		1906	Owensboro, Ky	Evansville, Ind.
206468		Ga. s.	Leona Heron	14	12	35.2	10.8	5.0	Pas.	2	27	1908	Chicago, Ill	Chicago, Ill.
209463		Ga. s.	Leona M	8	8	28.6	9.0	3.3	Fsh.	3	12	1907	Two Rivers, Wis	Milwaukee, Wis.
209465		Ga. s.	Leona May	6	6	34.0	6.0	3.0	Pas.	1	5	1909	Clinton, Iowa	Rock Island, Ill.
141874		St. s.	Leona R	16	11	44.8	14.0	4.6	Tow.	5		1903	Washington Harbor, Wis	Milwaukee, Wis.
15981		St. s.	Leonard Brightman	133	97	117.0	19.9	8.6	Fsh.	23		1874	Bristol, Me	Greenport, N. Y.
140430		St. s.	Leonard Richards	97	48	86.4	20.8	9.6	Tow.	6		1880	Athens, N. Y	Albany, N. Y.
207272		St. s.	LEONARD B. MILLER	6,291	4,921	504.0	54.0	30.0	Frt.	20	1,760	1910	Cleveland, Ohio	Cleveland, Ohio.
201959		St. s.	LEONARD C. HANNA	6,356	4,922	504.0	54.0	30.0	Frt.	20	1,600	1905	do	Do.
141356		St. s.	Leonard J. Busby	126	68	90.7	26.3	9.7	Tow.	8	350	1894	Tomkins Cove, N. Y	New York, N. Y.
140897		Ga. s.	Leone	9	8	32.2	8.8	3.3	Fsh.	1		1887	Eureka, Cal	Los Angeles, Cal.
141830		Ga. s.	Leone	12	12	37.2	12.4	5.3	Fsh.	3		1902	Eden, Me	New Bedford, Mass.
141864		*St. p.	Leone	9	7	60.0	10.4	2.5	Pas.	3		1903	Parkersburg, W. Va	Wheeling, W. Va.
136350		St. s.	[2] LEONIA	643	407	145.0	32.0	14.4	Fer.	6	500	1893	Wilmington, Del	New York, N. Y.
205309		Ga. s.	Leonie	14	10	44.0	12.3	4.3	Pas.	2	50	1908	Tacoma, Wash	Pt. Townsend, Wash.
115651		Ga. s.	[3] Leonora	9	9	34.4	11.3	5.2	Fsh.	2		1879	Kennebunk, Me	Provincetown, Mass.
141165		Ga. s.	Leonora	10	10	39.5	14.0	3.4	Pas.	1		1891	Liverpool, Tex	Port Lavaca, Tex.
141315		St. s.	Leonora	27	13	64.0	14.0	5.2	Msc.	3		1893	Lake Charles, La	Brashear, La.
141835		*St. p.	Leonora	67	41	55.2	12.5	5.0	Pas.	9		1902	Caloosa, Fla	Key West, Fla.
204758		Ga. s.	Leonora	18	13	53.0	16.5	4.8	Fsh.	4		1907	Pocomoke City, Md	Somers Point, N. J.
200913		Ga. s.	Leonore	13	7	46.5	10.8	4.0	Pas.	1		1904	Portland, Oreg	Astoria, Oreg.
141541		*St. p.	Leota	36	24	50.5	16.0	3.5	Frt.	4		1898	Alameda, Cal	St. Michael, Alaska.
205434		Ga. s.	Leota	14	10	44.7	11.4	4.5	Pas.	1	20	1908	Dockton, Wash	Tacoma, Wash.
141393		Ga. s.	Leroy	8	7	30.0	10.5	5.2	Fsh.	3		1895	Bristol, Me	Portland, Me.
205846	K.W.S.B.	St. s.	[4] Leroy	209	142	129.0	22.8	8.8	Tow.	17	400	1874	Boston, Mass	Mobile, Ala.
207996		*St. p.	Leroy	99	99	126.0	26.6	4.0	Pas.	13	203	1910	Point Pleasant, W. Va	Wheeling, W. Va.
207109		Ga. s.	Leroy A	8	5	33.0	11.2	6.0	Fsh.	1	8	1909	Friendship, Me	Vinalhaven, Me.
145774	K. N. L. J.	Ga. y.	[5] Lesbia	34	29	55.0	16.0	6.9	Yct.	4		1898	Baltimore, Md	Tappahannock, Va.
141334		St. s.	Leslie	38	19	67.0	15.5	7.0	Pas.	8		1894	South Haven, Mich	Chicago, Ill.
141777		Ga. s.	Leslie	20	8	40.2	15.4	6.9	Fsh.	2		1902	Boston, Mass	S. W. Harbor, Me.
200020		Ga. s.	Leslie	8	8	32.0	12.4	3.2	Pas.	1	5	1903	Port Republic, N. J	Somers Point, N. J.
141704		St. s.	LESLIE BALDWIN	23	23	56.0	14.0	6.0	Tow.	4	96	1901	San Francisco, Cal	Honolulu, Hawaii.
208169		*St. p.	Leslie Eichel	49	49	103.1	20.0	3.3	Tow.	8	60	1910	Parkersburg, W. Va	Evansville, Ind.
141539		Ga. s.	Leslie and Alice	10	10	33.6	11.8	5.7	Fsh.	1		1898	Cushing, Me	Rockland, Me.
205877		Ga. s.	Leslie and Lola	8	5	30.4	11.8	5.9	Fsh.	1	6	1908	Friendship, Me	Waldoboro, Me.
141320		St. s.	Lester L	12	6	40.5	12.1	4.3	Tow.	2		1894	Kennebunk Port, Me	Portsmouth, N. H.
75529		St. s.	[6] Lester A. Forsyth	61	41	67.3	18.6	7.9	Tow.	5		1873	New Baltimore, N. Y	New York, N. Y.
140885		Ga. s.	Leta	6	6	30.9	13.0	3.4	Msc.	2		1886	Stamford, Conn	Greenport, N. Y.
209351		Ga. s.	Leta D	12	8	32.3	10.4	4.5	Pas.	1	12	1911	Terminal Island, Cal	Los Angeles, Cal.
202361		Ga. s	Letha	6	6	37.0	9.5	2.2	Msc.	1	10	1905	Atlantic, N. C	Beaufort, N. C.

[1] Formerly sch. y. Louisa.
[2] Formerly st. s. Easton.
[3] Formerly sch. School Girl.
[4] Formerly U. S. R. C. st. s. Dexter.
[5] Formerly sch. y. Terrapin.
[6] Formerly st. s. De Vaux Powel.

Merchant STEAM Vessels of the United States—Continued.

Official No.	Signal letters.	Rig.	Name of vessel.	Gross tonnage.	Net tonnage.	Length.	Breadth.	Depth.	Service.	Crew.	Indicated horsepower.	When built.	Where built.	Home port (where permanent document issues).
						Feet.	Feet.	Feet.						
205148		Ga. y.	Lethe	18	15	55.3	10.0	4.7	Yct.	3	30	1908	New York, N. Y.	New York, N. Y.
141811		Ga. y.	Letitia	19	13	59.5	12.0	5.2	Yct.	3		1902	Baltimore, Md.	Baltimore, Md.
208945		Ga. s.	Lettie May	9	9	29.8	9.0	3.3	Fsh.	2	8	1903	Manitowoc, Wis.	Milwaukee, Wis.
201777	K.T.R.D.	St. y.	†LEVANTER	131	89	115.6	17.0	9.9	Yct.	12	500	1905	New York, N. Y.	Bridgeport, Conn.
141592		St. s.	Leviathan	109	70	80.9	26.1	7.3	Frt.	5	325	1899	Richmond, Me.	Portland, Me.
141636		Ga. s.	Lewis Bros	14	7	42.8	14.0	5.0	Fsh.	4		1900	Noank, Conn	Newport, R. I.
200471	K.S.T.B.	St. s.	LEWIS LUCKENBACH. ⊙	3,905	2,574	355.0	48.0	28.0	Frt.	24	3,000	1903	Camden, N. J.	New York, N. Y.
140849		St. s.	Lewis Pulver	71	35	80.0	19.3	8.4	Pas.	5		1886	Athens, N. Y.	Do.
200211		St. s.	LEWIS WOODRUFF	4,707	3,380	416.0	50.0	28.0	Frt.	21	1,500	1903	Lorain, Ohio	Cleveland, Ohio.
141851		Ga. s.	Lewis C. Totman	14	8	36.2	13.7	5.9	Fsh.	2		1903	Friendship, Me.	Newport, R. I.
201346		Ga. s.	Lewis M. Price	93	65	96.0	23.0	6.4	Frt.	5		1904	Cambridge, Md.	Wilmington, Del.
116110		St. s.	[1] † Lewiston	1,808	1,342	272.3	38.1	18.5	Frt.	18	700	1886	Wyandotte, Mich.	Buffalo, N. Y.
202007		*St. p.	Lewiston	548	518	165.5	34.8	6.0	Pas.	26		1905	Riparia, Wash.	Portland, Oreg.
81310	K.J.B.V.	St. s.	[2] *Lexington* ⊙	1,248	697	246.0	46.0	15.5	Pas.	52	1,700	1891	Wilmington, Del.	New York, N. Y.
125621	J.S.P.T.	St. s.	[3] *Lexington* ⊙	2,092	1,447	257.3	38.7	16.0	Pas.	40	1,100	1877	Chester, Pa.	Baltimore, Md.
202777		Ga. s.	Lexington	14	10	49.4	12.8	4.0	Pas.	1		1906	Astoria, Oreg.	Astoria, Oreg.
208641		Ga. y.	Lexington II	31	21	59.0	11.7	6.8	Yct.	3	60	1911	New York, N. Y.	Wilmington, Del.
115823		St. s.	[4] Libbie	29	14	54.0	15.5	6.5	Tow.	4		1881	Poughkeepsie, N. Y.	New York, N. Y.
205005		Ga. s.	Libbie	66	58	76.4	17.6	7.4	Fsh.	15		1908	Essex, Mass.	Do.
140651		Ga. s.	Libbie D.	12	10	41.5	14.0	4.0	Msc.	1		1883	Patchogue, N. Y.	Patchogue, N. Y.
140482		Ga. s.	Libbie M.	12	12	39.0	15.0	4.4	Oys.	1		1881	Greenwich, Conn.	Bridgeport, Conn.
206762		St. s.	Libbie Purdy	41	28	53.7	16.7	7.6	Tow.	2	110	1909	Chelsea, Mass.	Boston, Mass.
208464		Ga. s.	Libby	8	5	38.7	11.0	4.3	Tow.	1	40	1911	San Francisco, Cal.	San Francisco, Cal.
140628		St. s.	Liberty	14	10	40.5	11.6	5.7	Tow.	2		1882	Brooklyn, N. Y.	New York, N. Y.
141011		St. s.	Liberty	143	126	96.8	18.3	5.5	Pas.	10	200	1889	Fort Howard, Wis.	Milwaukee, Wis.
141014		*St. p.	Liberty	218	218	161.0	34.4	5.0	Pas.	30	744	1889	Harmar, Ohio	Mobile, Ala.
141017		St. s.	Liberty	60	30	66.0	18.2	8.7	Tow.	9		1889	Bandon, Oreg.	San Francisco, Cal.
141420	K.M.P.R.	Ga. s.	Liberty	118	96	93.6	24.0	12.6	Plt.	5		1896	Gloucester, Mass.	Boston, Mass.
141669		St. p.	Liberty	68	58	128.4	20.5	4.2	Pas.	8		1900	Middleport, Ohio	Paducah, Ky.
200083		*St. p.	Liberty	140	85	90.7	20.8	4.6	Pas.	4		1903	Bandon, Oreg.	Coos Bay, Oreg.
202659		*Ga. p.	Liberty	12	12	50.7	14.0	2.5	Tow.	2		1905	Rockville, Ohio	Cincinnati, Ohio.
205397		Ga. s.	Liberty	14	10	39.9	10.2	4.4	Pas.	2	18	1908	Atlantic City, N. J.	Somers Point, N. J.
206895		St. s.	Liberty	30	20	47.0	13.0	6.0	Fsh.	6	50	1909	Manitowoc, Wis.	Milwaukee, Wis.
207223		St. s.	Liberty	36	22	67.5	17.8	7.3	Fsh.	3	140	1910	Erie, Pa.	Erie, Pa.
208312		*St. p.	Liberty	37	37	90.2	18.0	3.5	Frt.	15		1908	Madisonville, La.	New Orleans, La.
208713		Ga. s.	Liberty	15	10	39.5	11.2	4.7	Fsh.	5	20	1911	Seattle, Wash.	Pt. Townsend, Wash.
209572		*St. p.	Liberty	196	196	141.8	28.7	5.0	Pas.	14	260	1912	Clarington, Ohio	Wheeling, W. Va.
201377		Ga. s.	Liberty Bell	9	8	44.0	12.5	3.6	Frt.	2		1904	Millville, N. J.	Bridgeton, N. J.
202415		*Ga. p.	Lida	11	11	40.0	11.8	7.0	Pas.	0		1905	Memphis, Tenn.	Memphis, Tenn.
140488		Ga. s.	Lida May	7	7	34.8	12.4	3.7	Oys.	2		1881	Stamford, Conn.	Bridgeport, Conn.
141618		Ga. s.	Lida Ward	5	5	37.5	13.2	3.2	Oys.	1		1899	Crisfield, Md.	Tappahannock, Va.
140219		Ga. s.	Lida F. Price	8	7	32.5	13.2	3.3	Frt.	1		1876	Patchogue, N. Y.	New York, N. Y.
140581		Ga. s.	Lidie F. Corbin	7	7	34.5	11.1	2.5	Oys.	2		1882	Hills Landing, Va.	Chincoteague, Va.
141791		Ga. s.	Lidie and Marie	14	10	46.3	11.1	4.4	Frt.	1	25	1902	Warrenton, Oreg.	Portland, Oreg.
141483		Ga. s.	Lief E.	27	18	53.6	15.6	7.3	Frt.	2		1897	Ballard, Wash.	Seattle, Wash.
140730		Ga. s.	Lieutenant	14	12	40.0	16.0	4.5	Oys.	1		1884	Islip, N. Y.	Patchogue, N. Y.
203666		Ga. s.	Lieutenant	21	17	44.4	14.9	4.9	Msc.	3		1906	Tottenville, N. Y.	Greenport, N. Y.
207511		Ga. s.	Lighter	12	10	39.8	12.4	2.1	Frt.	2	15	1910	Port Republic, N. J.	Tuckerton, N. J.
15969		St. s.	Lightning	48	24	74.6	16.5	8.0	Tow.	5		1874	Camden, N. J.	Wilmington, Del.
208665		Ga. s.	Lightning	13	12	41.8	11.0	4.2	Fsh.	1	16	1911	Ketchikan, Alaska	Ketchikan, Alaska.
200720		*St. p.	[5] Lightwood	155	124	159.0	29.0	3.9	Pas.	12		1884	Little Rock, Ark.	Vicksburg, Miss.
141861	K.S.L.C.	St. s.	LIGONIER. ⊙	3,737	2,396	352.5	46.4	26.2	Oil.	31	2,700	1903	Camden, N. J.	Port Arthur, Tex.
200725	K.S.W.M.	St. s.	LIKE LIKE	374	214	136.1	30.1	11.5	Pas.	22	300	1904	San Francisco, Cal.	Honolulu, Hawaii.
130928		Ga. s.	[6] Lila	8	8	34.3	13.0	3.3	Pas.	1		1901	Somers Point, N. J.	Somers Point, N. J.
141441		Ga. s.	Lilac	8	8	35.7	10.6	6.1	Frt.	2		1896	Little Deer Isle, Me.	Castine, Me.
140715		St. s.	Lila May Hardy	19	9	51.5	13.1	5.0	Tow.	2		1884	Jersey City, N. J.	New York, N. Y.
207500		Ga. s.	Lillian	9	7	33.0	9.6	3.6	Pas.	1	12	1910	San Diego, Cal.	San Diego, Cal.
200764		Ga. s.	Lillian Wefing	9	9	41.9	9.9	4.2	Frt.	1	16	1904	Apalachicola, Fla.	Apalachicola, Fla.
92557		Ga. y.	[7] Lillian	18	15	34.5	13.8	6.0	Yct.	1		1893	New London, Conn.	New York, N. Y.
140964		St. s.	Lillian	25	17	57.5	11.2	5.3	Frt.	4	32	1888	San Francisco, Cal.	Yaquina, Oreg.
141192		Ga. s.	Lillian	10	6	45.5	12.9	3.1	Frt.	1		1892	Smyrna, N. C.	Beaufort, N. C.
141470		St. s.	Lillian	34	19	61.5	16.6	6.5	Pas.	7		1897	San Francisco, Cal.	San Francisco, Cal.
141789		Ga. s.	Lillian	10	10	36.8	14.5	4.7	Fsh.	3		1902	Osterville, Mass.	Edgartown, Mass.
141838		Ga. s.	Lillian	28	14	51.4	18.1	7.8	Fsh.	10		1902	Gloucester, Mass.	Gloucester, Mass.
141840		St. s.	Lillian	174	118	108.4	28.4	8.8	Frt.	6	150	1902	Athens, N. Y.	New York, N. Y.
201074		Ga. s.	Lillian	15	9	53.0	12.8	5.5	Frt.	2		1904	Roque Bluff, Me.	Eastport, Me.
201666		Ga. s.	Lillian	15	7	56.0	15.0	2.9	Tow.	1		1904	Falkland, N. C.	Newbern, N. C.
202553		Ga. p.	Lillian	9	8	46.0	8.0	3.5	Pas.	1	12	1905	Quincy, Ill.	Burlington, Iowa.
202559		St. s.	Lillian	18	9	48.4	12.4	4.2	Tow.	3	8	1905	Elizabeth City, N. C.	Edenton, N. C.
203705		Ga. s.	Lillian	13	12	47.0	11.9	3.9	Fsh.	2		1906	Washington Harbor, Wis.	Milwaukee, Wis.
204369		Ga. s.	Lillian	9	6	40.9	8.7	2.4	Pas.	1		1907	Ballard, Wash.	Seattle, Wash.
204537		Ga. s.	Lillian	14	10	43.5	14.2	4.0	Frt.	2	35	1907	Frederica, Del.	Wilmington, Del.
205699		Ga. s.	Lillian	7	7	30.3	8.0	6.9	Tow.	1		1908	Elizabeth City, N. C.	Elizabeth City, N. C.

[1] Formerly st. s. Susan E. Peck.
[2] Formerly st. s. Washington.
[3] Formerly st. s. City of Macon.
[4] Formerly st. s. Samuel W. Morris.
[5] Formerly *st. p. {a U. S. Eng. Henry Sheldon. b Henry Sheldon.
[6] Formerly slp. Nora.
[7] Formerly ga. y. Mary.
† Composite.

MERCHANT STEAM VESSELS OF THE UNITED STATES—Continued.

Official No.	Signal letters.	Rig.	Name of vessel.	Gross tonnage.	Net tonnage.	Length.	Breadth.	Depth.	Service.	Crew.	Indicated horsepower.	When built.	Where built.	Home port (where permanent document issues).
						Feet.	Feet.	Feet.						
206560		Ga. s.	Lillian	7	7	34.8	9.5	2.6	Msc.	1	12	1909	Atlantic, N. C.	Beaufort, N. C.
206930		Ga. s.	Lillian	9	8	32.6	9.2	4.0	Fsh.	2	8	1906	Manitowoc, Wis.	Milwaukee, Wis.
208264		Ga. s.	Lillian	12	6	34.1	13.1	6.0	Fsh.	2	11	1910	Friendship, Me.	Waldoboro, Me.
204158	K.W.C.T.	Ga. y.	Lillian II	44	38	64.4	15.0	6.1	Yct.	2		1907	Long Island City, N. Y.	Chicago, Ill.
141449		Ga. s.	Lillian Annie	12	12	56.2	12.6	3.0	Tow.	2		1894	West Palm Beach, Fla.	Wilmington, N. C.
206362		Ga. s.	Lillian B	12	8	50.0	12.0	4.0	Fsh.	2	50	1909	Montegut, La.	Brashear, La.
15373		Ga. s.	Lillian Estelle	13	12	43.4	13.1	4.0	Fsh.	4		1867	Lynn, Mass.	Deer Isle, Me.
202419		*St. p.	Lillian H	41	41	100.0	18.0	2.5	Tow.	15		1905	Gallipolis, Ohio	Memphis, Tenn.
141072		Ga. s.	Lillian J	5	5	30.3	10.6	2.9	Msc.	1		1890	Jamesport, N. Y.	Greenport, N. Y.
207887		Ga. s.	Lillian L	8	7	38.4	8.4	4.0	Frt.	2	30	1909	Conway, S. C.	Georgetown, S. C.
204949		*Ga. p.	Lillian May	14	14	50.0	10.1	2.8	Pas.	4		1908	Jonesville, La.	Vicksburg, Miss.
141395		Ga. s.	Lillian Russell	11	10	34.7	14.4	4.4	Frt.	1		1895	Essex, Mass.	Provincetown, Mass.
205392		Ga. s.	Lillian S	10	7	40.0	10.5	4.5	Fsh.	4	20	1907	Seattle, Wash.	Seattle, Wash.
140796		Ga. s.	Lillian White	10	5	51.9	13.7	3.3	Frt.	2		1885	Somerset County, Md.	Annapolis, Md.
141821		Ga. s.	Lillian C. Cooper	22	16	64.0	18.0	4.5	Frt.	2		1902	Oriole, Md.	Norfolk, Va.
202083		Ga. s.	Lillian D. Foss	14	9	55.5	12.3	3.5	Pas.	1	27	1905	Tacoma, Wash.	Tacoma, Wash.
205448		Ga. s.	Lillian H. Haskell	7	7	32.9	10.8	5.4	Fsh.	2		1908	Deer Isle, Me.	Deer Isle, Me.
209702		Ga. s.	Lillian M. Newey	41	37	60.0	20.4	4.6	Frt.	2	40	1912	Brookhaven, N. Y.	Patchogue, N. Y.
140010		St. s.	Lillie	31	26	69.0	15.0	4.8	Yct.	2		1872	Brooklyn, N. Y.	Detroit, Mich.
141573		Ga. s.	Lillie	10	7	46.0	9.8	3.5	Pas.	2		1898	Pocomoke City, Md.	Richmond, Va.
141683		*St. p.	Lillie	18	16	60.0	17.5	2.8	Pas.	4		1900	Kissimmee, Fla.	Tampa, Fla.
141801		Ga. s.	Lillie	10	9	37.6	13.0	3.7	Pas.	1		1902	Somers Point, N. J.	Somers Point, N. J.
206771		Ga. s.	Lillie	7	7	29.5	9.7	3.5	Frt.	1	10	1900	Eldora, N. J.	Do.
208541		Ga. s.	Lillie	9	8	29.2	8.3	3.5	Fsh.	2	12	1906	Manitowoc, Wis.	Milwaukee, Wis.
208609		St. s.	Lillie	11	7	27.0	10.6	3.0	Fsh.	3	5	1900	Marinette, Wis.	Do.
208785		Ga. s.	Lillie	6	6	30.0	7.0	3.0	Pas.	1	4	1910	Clinton, Iowa	Rock Island, Ill.
209097		Ga. s.	Lillie	10	8	37.0	10.3	4.0	Frt.	2		1911	Paulsboro, N. J.	Bridgeton, N. J.
141126		St. s.	Lillie A	11	5	46.8	11.0	3.7	Tow.	1		1891	Bay City, Mich.	Grand Haven, Mich.
140463		Ga. s.	Lillie B	13	13	45.5	16.7	4.4	Msc.	2		1881	New Orleans, La.	Cedar Keys, Fla.
206311		Ga. s.	Lillie B	7	6	43.0	8.6	3.4	Pas.	2	21	1909	Eufaula, Ala.	Apalachicola, Fla.
140549		Ga. s.	Lillie Bird	8	8	36.3	14.2	2.6	Fsh.	1		1882	Matagorda, Tex.	Port Lavaca, Tex.
140828		Ga. s.	Lillie Dean	7	6	30.0	13.3	3.8	Frt.	1		1886	Patchogue, N. Y.	Patchogue, N. Y.
202032		St. y.	Lillie G	34	18	57.6	15.0	6.5	Yct.	2		1905	Camden, Me.	Boston, Mass.
201546		Ga. s.	Lillie L	25	6	54.6	19.8	3.3	Oys.	7		1904	Biloxi, Miss.	New Orleans, La.
205669		Ga. s.	Lillie May	14	11	47.3	11.1	3.6	Oys.	1	16	1908	Lynnhaven, Va.	Norfolk, Va.
208903		Ga. s.	Lillie R	15	14	36.0	9.5	4.0	Fsh.	1	20	1905	Gros Cape, Mich.	Grand Haven, Mich.
140475		Ga. s.	Lillie B. Dayton	9	8	38.4	12.5	3.0	Msc.	1		1881	Patchogue, N. Y.	Bridgeport, Conn.
141199		St. s.	Lillie M. Graham	49	24	65.0	17.0	7.6	Tow.	4		1892	Philadelphia, Pa.	Philadelphia, Pa.
206996		St. s.	Lillie and Agnes	115	80	100.0	20.6	8.2	Frt.	4	80	1909	Perth Amboy, N. J.	Hartford, Conn.
208270		Ga. s.	Lillie and Janie	10	7	39.4	13.5	3.2	Frt.	1	6	1904	West River, Md.	Annapolis, Md.
200275		St. s.	Lillie & May	12	8	44.1	10.3	5.5	Fsh.	5		1903	Buffalo, N. Y.	Cleveland, Ohio.
201128		Ga. s.	Lilly	8	5	33.0	10.3	3.8	Tow.	1		1904	Seattle, Wash.	Seattle, Wash.
203029		St. s.	Lilly K	10	7	32.2	9.6	3.5	Fsh.	3		1905	Manitowoc, Wis.	Grand Haven, Mich.
140478		*St. p.	Lily	123	72	92.5	16.4	3.7	Tow.	4	65	1881	Seattle, Wash.	Seattle, Wash.
140992		St. s.	Lily	104	79	94.8	23.5	6.4	Frt.	8	90	1889	Mount Clemens, Mich.	Detroit, Mich.
200577		Ga. s.	Lily	14	11	50.0	10.0	3.0	Tow.	2		1903	Wilmington, N. C.	Wilmington, N. C.
210120		Ga. s.	Lily	13	12	45.4	11.4	3.2	Tow.	2	12	1912	Mobile, Ala.	Mobile, Ala.
208379		Ga. s.	Lily J	10	7	36.9	8.5	3.2	Pas.	1	18	1902	Dames Point, Fla.	Jacksonville, Fla.
140100		Ga. s.	Lily Laurie	10	9	39.0	12.6	3.8	Frt.	1		1875	Clearcreek, Tex.	Galveston, Tex.
206773		Ga. s.	Lily May	13	12	36.6	14.2	5.4	Pas.	1	36	1908	Brooklyn, N. Y.	New York, N. Y.
141360		Ga. s.	Lily and Maud	9	8	32.2	10.5	4.8	Fsh.	1		1894	Ballard, Wash.	Ketchikan, Alaska.
140695		Ga. s.	Limena	10	6	32.7	13.4	3.9	Frt.	2		1884	Key West, Fla.	Key West, Fla.
206406		Ga. s.	Limit	11	6	41.0	10.0	3.1	Tow.	1	25	1908	Dames Point, Fla.	Jacksonville, Fla.
14654		Ga. s.	Lina Cox	24	18	61.0	17.5	5.3	Oys.	8		1883	Somerset County, Md.	Tappahannock, Va.
207692		Ga. s.	Lina K	10	7	35.4	11.4	4.1	Pas.	1	15	1910	Port Graham, Alaska	Juneau, Alaska.
202016		Ga. s.	Lincoln	7	7	27.8	12.6	4.0	Fsh.	2		1905	Osterville, Mass.	Edgartown, Mass.
206555		Ga. s.	Lincoln II	8	7	27.3	13.4	3.9	Fsh.	1	7	1909	do	New Bedford, Mass.
208806		Ga. s.	Lincoln III	8	7	25.7	13.3	4.0	Fsh.	1	12	1911	do	Barnstable, Mass.
141561		*St. p.	Linda	692	386	181.0	36.5	6.7	Pas.	23	700	1898	Unalaska, Alaska	St. Michael, Alaska.
140506		St. s.	Linden	66	38	70.0	17.6	7.0	Tow.	7		1881	South Amboy, N. J.	Perth Amboy, N. J.
141370		St. s.	Linden	894	708	206.0	35.0	12.6	Frt.	14	800	1895	Port Huron, Mich.	Albany, N. Y.
141147		St. s.	Lindrup	42	28	63.2	15.5	6.3	Tow.	4		1891	Manistee, Mich.	Marquette, Mich.
141610		Ga. s.	Lindsay	10	7	26.6	13.8	4.5	Msc.	2		1899	Noank, Conn.	Newport, R. I.
209951		Ga. y.	Lindsay	9	6	38.0	8.0	3.2	Yct.	0	20	1896	Toledo, Ohio	Detroit, Mich.
141726		Ga. s.	Linnie Belle	6	6	27.7	10.9	5.3	Fsh.	2		1901	Friendship, Me.	Deer Isle, Me.
202123	K.T.V.S.	St. y.	Linta	78	53	91.4	17.5	8.7	Yct.	9		1905	New York, N. Y.	New York, N. Y.
161634		Ga. s.	[1] Linus	28	14	50.0	12.0	4.0	Tow.	3		1890	Point Washington, Fla.	Mobile, Ala.
15613		Ga. s.	Linwood	14	12	43.5	13.1	3.5	Pas.	1		1869	Smith Point, N. Y.	New York, N. Y.
140790		Ga. s.	Linwood	8	8	49.0	11.5	3.4	Frt.	2		1885	Somerset County, Md.	Annapolis, Md.
141866		Ga. s.	Linwood	12	9	42.0	13.5	6.2	Frt.	2		1901	Lubec, Me.	Lubec, Me.
209887		Ga. s.	Liola R	12	8	42.0	8.5	4.0	Pas.	1	40	1912	Houghton, Mich.	Marquette, Mich.
209538		Ga. s.	Lion	10	7	48.0	11.5	3.0	Oys.	1	16	1911	Morgan City, La.	Brashear, La.
201330		St. p.	Lionel R. Webster	343	261	139.0	32.7	8.3	Fer.	5	200	1904	Portland, Oreg.	Portland, Oreg.
204954		*St. p.	Lisbon	49	36	85.0	16.0	4.5	Frt.	7	30	1908	Point Caswell, N. C.	Wilmington, N. C.
201174		Ga. s.	Lister	21	14	49.0	15.1	7.5	Fsh.	4		1904	Ballard, Wash.	Seattle, Wash.

[1] Formerly st. s. V. H. Wright.

Merchant STEAM Vessels of the United States—Continued.

Official No.	Signal letters.	Rig.	Name of vessel.	Gross tonnage.	Net tonnage.	Length.	Breadth.	Depth.	Service.	Crew.	Indicated horsepower.	When built.	Where built.	Home port (where permanent document issues).
						Feet.	Feet.	Feet.						
202314		Ga. s.	Lister	13	12	35.0	13.3	4.8	Oys.	1		1905	Bridgeport, Conn	Bridgeport, Conn.
209711		Ga. s.	Listo	31	21	63.5	13.0	7.0	Frt.	1	125	1912	Los Angeles, Cal	Los Angeles, Cal.
141110		Ga. s.	Little Addie	9	9	30.4	11.0	5.3	Fsh.	3		1890	Friendship, Me	Gloucester, Mass.
202091		*Ga. p.	Little Archie	10	10	39.0	6.6	6.0	Pas.	3		1905	Stephensport, Ky	Louisville, Ky.
140606		Ga. s.	Little Bay	14	13	47.0	14.4	3.2	Frt.	2		1883	Portsmouth, Va	Norfolk, Va.
141386		St. p.	Little Ben	33	33	70.6	18.0	2.8	Fer.	2		1895	Pomeroy, Ohio	Wheeling, W. Va.
206104		Ga. s.	Little Billee	6	6	30.3	11.9	3.6	Fsh.	2	12	1909	Atlantic City, N. J	Tuckerton, N. J.
206758		Ga. s.	Little Boone	7	7	33.6	9.7	2.5	Pas.	1	20	1909	Constance, Ky	Cincinnati, Ohio.
141235		Ga. s.	Little Brother	6	6	36.0	11.6	3.7	Oys.	1		1892	Terrebonne, La	Brashear, La.
207480		Ga. s.	Little Brothers	38	30	54.4	17.4	5.4	Fsh.	6	120	1910	Patchogue, N. Y	Patchogue, N. Y.
204257		*Ga. p.	Little Clara	8	8	37.0	8.0	2.4	Fer.	3		1907	Mound City, Ill	Cairo, Ill.
204457		*St. p.	Little Clyde	55	55	98.0	20.0	4.5	Tow.	8	38	1907	Rumsey, Ky	Evansville, Ind.
209667		St. s.	Little Colonel	20	6	55.3	13.0	5.4	Tow.	7	80	1912	Madisonville, La	New Orleans, La.
208273		Ga. s.	Little D. C	5	5	29.3	7.2	2.7	Frt.	2	15	1910	Georgetown, S. C	Georgetown, S. C.
140412		Ga. s.	Little David	15	14	37.0	14.4	5.0	Frt.	1		1880	Cherryfield, Me	Eastport, Me.
208038		*St. p.	Little Delta	71	44	66.7	16.7	3.2	Frt.	10	40	1908	Fairbanks, Alaska	Eagle, Alaska.
207728		Ga. s.	Little Elsie	26	11	53.5	16.7	7.0	Fsh.	2	26	1910	East Boothbay, Me	Boston, Mass.
140244		Ga. s.	Little Fannie	23	13	54.4	15.0	5.9	Fsh.	5		1877	Bristol, Me	Gloucester, Mass.
141635		Ga. s.	Little Foster	7	7	29.2	10.9	5.8	Fsh.	2		1900	Friendship, Me	Portland, Me.
140284		Ga. s.	Little Fred	14	13	43.4	14.6	4.6	Msc.	4		1878	Bath, Me	Newport, R. I.
140486		*St. p.	Little Fred	126	126	129.0	24.0	3.6	Tow.	15		1881	Pittsburgh, Pa	Pittsburgh, Pa.
141204		Ga. s.	Little Freddie	10	9	36.8	14.1	4.1	Frt.	1		1892	Morgan Point, Tex	Galveston, Tex.
141732		*Ga. p.	Little Freddie	11	7	37.4	9.4	7.0	Pas.	2		1900	Memphis, Tenn	Memphis, Tenn.
141172		Ga. s.	Little George	14	8	48.0	14.5	4.3	Frt.	1		1891	Baltimore, Md	Norfolk, Va.
140343		St. s.	Little Giant	26	13	43.0	13.0	5.0	Fer.	2		1878	Gloucester, Mass	Gloucester, Mass.
209959		Ga. s.	Little Glory	40	27	61.5	16.0	6.1	Fsh.	4	80	1912	Seattle, Wash	Seattle, Wash.
207032		*Ga. p.	Little Hustler	12	12	56.5	14.4	2.4	Frt.	2	20	1909	Lawrenceburg, Ind	Memphis, Tenn.
201465		Ga. s.	Little Jennie	19	19	46.4	14.2	4.8	Fsh.	2		1904	Gloucester, Mass	Provincetown, Mass.
141501		Ga. s.	Little Jim	12	8	42.0	13.8	2.7	Msc.	1		1897	Morehead City, N. C	Beaufort, N. C.
209030		*Ga. p.	Little Joe	5	5	40.0	8.0	2.0	Pas.	2	10	1910	Tyrone, Ky	Louisville, Ky.
25044		Ga. s.	[1] Little Lucy	11	10	35.3	13.0	5.5	Frt.	1		1877	Lubec, Me	Eastport Me.
140861		St. s.	Little Mac	25	19	60.0	10.7	2.5	Pas.	2		1886	Buffalo, N. Y	Cape Vincent, N. Y.
205594		Ga. s.	Little Mac	7	7	33.0	12.4	3.5	Pas.	1	8	1908	Atlantic City, N. J	Somers Point, N. J.
141859		St. s.	Little Maeta	10	6	37.0	10.9	4.2	Fsh.	5		1903	Charlevoix, Mich	Grand Haven, Mich.
141628		Ga. s.	Little Nell	10	8	43.0	15.0	4.0	Oys.	3		1899	Morgan City, La	New Orleans, La.
140501		St. s.	Little Nora	17	8	47.6	12.9	6.0	Tow.	4		1881	Baltimore, Md	Baltimore, Md.
141833		*Ga. p.	Little Pearl	31	31	76.3	24.0	2.6	Fer.	2	18	1902	Tower, Nebr	Sioux City, Iowa.
141744		Ga. s.	Little Ray	8	8	35.2	10.3	5.3	Fsh.	1		1900	Friendship, Me	Machias, Me.
202976		Ga. s.	Little Rhody	7	5	42.3	9.6	4.7	Frt.	6	16	1902	South Boston, Mass	Newport, R. I.
15743		Ga. s.	Little Round Top	46	23	66.5	17.7	7.6	Tow.	3		1871	Ellsworth, Me	Ellsworth, Me.
200350		*St. p.	Little Rufus	278	131	130.9	29.5	5.0	Pas.	20	400	1903	Stillwater, Minn	Natchez, Miss.
141318		St. p.	Little Silver	428	286	159.9	25.8	7.8	Pas.	18	485	1893	Tomkins Cove, N. Y	Perth Amboy, N. J.
141281		Ga. s.	Little Sister	6	6	42.3	11.2	2.3	Frt.	1		1893	Smyrna, N. C	Beaufort, N. C.
202906		St. s.	Little Sisters	28	17	54.4	17.4	5.2	Frt.	3		1906	Patchogue, N. Y	Patchogue, N. Y.
208263		*St. p.	Little Snug	50	31	59.2	13.4	3.7	Pas.	5	20	1910	Fairbanks, Alaska	Eagle, Alaska.
206106		St. y.	Little Sovereign	91	61	136.0	13.5	7.3	Yct.	14	1,600	1909	New York, N. Y	New York, N. Y.
204415		*Ga. p.	Little Tip	21	11	50.0	16.0	2.5	Drg.	4	25	1907	Nashville, Tenn	Nashville, Tenn.
209779		Ga. s.	Little Tom	32	21	54.5	14.5	6.5	Fsh.	6	75	1912	Seattle, Wash	Seattle, Wash.
204200		*Ga. p.	Little Wabash	9	9	43.0	11.0	2.5	Msc.	0		1907	Newhaven, Ill	Vicksburg, Miss.
141411		St. s.	Little Willie	31	31	61.0	13.0	5.5	Tow.	7		1895	Troy, Ind	Evansville, Ind.
209055		Ga. s.	Little Willie	12	8	54.7	10.3	3.5	Pas.	1	45	1909	Seattle, Wash	Cordova, Alaska.
155202		St. s.	[2] Littlewood	16	11	50.8	10.3	4.0	Pas.	3		1891	South Brooklyn, N. Y	New York, N. Y.
23581		Ga. s.	[3] Live Carp	6	5	32.0	11.5	2.8	Oys.	1		1867	Sayville, N. Y	New York, N. Y.
205364		Ga. . s.	Lively	18	8	57.3	12.0	4.3	Tow.	1	100	1907	Vallejo, Cal	San Francisco, Cal.
14889		St. s.	Livingston	91	62	81.0	25.0	7.0	Frt.	3		1833	Saugerties, N. Y	Albany, N. Y.
141005	K.F.J.D.	St. s.	†Livingstone	2,134	1,622	281.0	41.0	20.0	Frt.	16	1,000	1889	Wyandotte, Mich	Detroit, Mich.
205581		*Ga. p.	Lizette	6	6	32.6	9.2	2.9	Pas.	2	10	1906	Fort Madison, Iowa	Burlington, Iowa.
140307		Ga. s.	Lizzie	5	5	28.5	11.6	2.8	Oys.	1		1873	Babylon, N. Y	Stamford, Conn.
140356		Ga. s.	Lizzie	14	13	38.8	15.0	5.7	Oys.	2		1879	Oyster Bay, N. Y	Cold Spring, N. Y.
141462		Ga. s.	Lizzie	6	6	31.7	12.3	3.5	Oys.	1		1896	Cedar Bayou, Tex	Houston, Tex.
141808		St. s.	Lizzie	45	31	60.0	14.6	6.4	Tow.	3	36	1902	Portland, Oreg	Portland, Oreg.
200881		Ga. s.	Lizzie	13	9	45.0	13.3	4.0	Frt.	2		1904	Warren, R. I	Fall River, Mass.
208167		*Ga. p.	Lizzie	5	5	34.6	7.3	2.4	Fer.	1	6	1908	Larkins Landing, Ala	Chattanooga, Tenn.
141608		Ga. s.	Lizzie A	10	9	42.0	10.3	3.5	Pas.	2		1899	Penngrove, N. J	Camden, N. J.
141685		Ga. s.	Lizzie A	8	8	25.4	13.4	4.4	Pas.	1		1899	Cambridge, Mass	Providence, R. I.
141399		Ga. s.	Lizzie B	5	5	26.2	12.4	3.0	Frt.	1		1895	Patchogue, N. Y	Greenport, N. Y.
140823		*St. p.	Lizzie Bay	198	198	181.0	30.8	4.0	Pas.	19	304	1886	Madison, Ind	Cincinnati, Ohio.
141494		St. s.	Lizzie Blades	7	7	49.0	13.2	3.7	Tow.	2		1897	Newbern, N. C	Newbern, N. C.
207977		Ga. s.	Lizzie Clarmond	11	7	33.0	10.2	3.1	Pas.	1	10	1909	Millville, Del	Wilmington, Del.
140114		St. s.	Lizzie Colburn	130	65	111.5	18.0	8.8	Fsh.	10		1875	Boothbay, Me	Tappahannock, Va.
140550		St. s.	Lizzie Crawford	52	26	67.4	17.5	8.0	Tow.	4		1882	Camden, N. J	Philadelphia, Pa.
204260	K.W.G.B.	St. s.	Lizzie D	122	83	77.8	21.0	10.5	Tow.	7	300	1907	Philadelphia, Pa	Do.
141600		Ga. s.	Lizzie Emma	10	10	33.0	12.4	6.0	Fsh.	1		1899	Friendship, Me	Rockland, Me.
110783		St. s.	[4] Lizzie H	15	7	49.0	9.5	4.3	Pas.	3		1888	Alexandria Bay, N. Y	Ogdensburg, N. Y.

[1] Formerly sch. Vinnie Small.
[2] Formerly st. y. Oberon.
[3] Formerly st. s. S. V. Rogers.
[4] Formerly st. s. R. H. Southgate.
† Composite.

MERCHANT STEAM VESSELS OF THE UNITED STATES—Continued.

Official No.	Signal letters.	Rig.	Name of vessel.	Gross tonnage.	Net tonnage.	Length.	Breadth.	Depth.	Service.	Crew.	Indicated horsepower.	When built.	Where built.	Home port (where permanent document issues).
						Feet.	Feet.	Feet.						
140548	.....	Ga. s.	Lizzie H	34	24	63.0	18.8	4.7	Oys.	6	.....	1882	Tottenville, N. Y	Greenport, N. Y.
140212	.....	St. s.	Lizzie Henderson	146	58	121.3	23.5	7.8	Tow.	7	200	1876	Philadelphia, Pa	New York, N. Y.
141054	.....	Ga. s.	Lizzie K	6	6	27.0	13.3	4.0	Fsh.	2	.....	1890	Noank, Conn	Newport, R. I.
141066	.....	Ga. y.	Lizzie L	19	17	44.5	16.0	5.4	Yct.	2	.....	1879	Brooklyn, N. Y	New York, N. Y.
140172	.....	Ga. s.	Lizzie May	15	14	43.2	14.2	5.3	Fsh.	1	.....	1875	Portland, Me	Portland, Me.
140774	.....	Ga. s.	Lizzie May	43	41	57.1	18.6	5.2	Frt.	2	.....	1885	Gouldsboro, Me	Machias, Me.
141788	.....	Ga. s.	Lizzie Pettigrove	12	5	35.3	13.6	4.7	Oys.	2	10	1902	Boothbay, Me	New London, Conn.
141792	.....	Ga. y.	Lizzie V	19	17	46.4	13.8	4.8	Yct.	1	.....	1902	Jersey City, N. J	New York, N. Y.
140572	.....	St. s.	Lizzie Walsh	41	27	65.0	14.0	6.0	Pas.	7	.....	1882	Grand Haven, Mich	Grand Haven, Mich.
140237	.....	Ga. s.	Lizzie Walworth	9	8	34.0	11.7	4.7	Frt.	1	.....	1877	Bristol, Me	Eastport, Me.
106988	.....	St. s.	[1] Lizzie B. Archbold	45	45	85.3	15.6	4.2	Tow.	2	.....	1892	Paducah, Ky	Paducah, Ky.
141631	.....	Ga. s.	Lizzie B. Foster	12	12	36.7	14.2	6.0	Fsh.	5	.....	1899	Gloucester, Mass	Provincetown, Mass.
201798	.....	Ga. s.	Lizzie E. Leslie	8	5	30.5	11.2	6.0	Fsh.	1	.....	1905	Friendship, Me	Rockland, Me.
204516	.....	Ga. s.	Lizzie F. Greenlaw	9	6	31.2	11.6	5.4	Fsh.	1	6	1907	Waldoboro, Me	Vinalhaven, Me.
141012	.....	St. s.	Lizzie M. Snow	17	9	35.7	9.9	3.9	Pas.	2	.....	1889	Brewer, Me	Bath, Me.
92665	K.M.H.Q.	St. y.	[2] LLEWELLYN	92	63	127.3	16.3	9.1	Yct.	11	212	1895	Wilmington, Del	New York, N. Y.
76318	.....	St. s.	[3] Lloyd M	31	22	70.6	14.0	6.0	Fsh.	6	.....	1882	Buffalo, N. Y	Grand Haven, Mich.
206636	.....	Ga. s.	Lloyd M	9	8	26.7	8.4	3.8	Fsh.	3	12	1906	High Island, Mich	Do.
150120	K.C.G.F.	St. y.	[4] Loando	42	27	88.4	16.9	5.2	Yct.	7	.....	1877	Greenpoint, N. Y	New York, N. Y.
207443	L.B.M.K.	Ga. y.	Loantaka	47	32	61.3	14.0	7.6	Yct.	3	100	1910	Trenton, N. J	Newark, N. J.
207048	.....	Ga. s.	Lobo	32	28	53.3	15.4	6.4	Frt.	1	30	1909	Fort Lee, N. J	New York, N. Y.
208359	.....	Ga. s.	Lobster	8	8	32.0	11.0	3.6	Fsh.	2	8	1911	Newport, R. I	Newport, R. I.
204175	.....	Ga. s.	Lochinvar	57	34	72.1	20.4	9.0	Fsh.	9	20	1907	Harpswell, Me	Portland, Me.
141742	.....	St. y.	Lockport	19	13	46.0	10.8	4.2	Yct.	2	.....	1898	Oshkosh, Wis	Milwaukee, Wis.
205159	.....	*St. p.	Lockport	54	54	100.0	20.0	3.6	Frt.	10	250	1908	Lockport, La	New Orleans, La.
206619	.....	Ga. s.	Lodi	8	6	38.7	10.9	3.2	Frt.	1	25	1906	Antioch, Cal	San Francisco, Cal.
209046	L.C.D.H.	Ga. y.	Lodona	91	61	71.2	18.5	8.4	Yct.	5	120	1911	Camden, N. J	New York, N. Y.
203474	.....	Ga. s.	Lofton	10	6	30.9	14.2	4.1	Frt.	2	.....	1906	McClellanville, S. C	Charleston, S. C.
202873	.....	St. s.	LOFTUS CUDDY	6,829	5,361	525.0	55.0	31.0	Frt.	23	1,500	1906	Lorain, Ohio	Cleveland, Ohio.
207642	.....	Ga. s.	Logan	13	10	47.6	13.8	3.6	Frt.	1	.....	1910	Bridgeport, N. J	Bridgeton, N. J.
203147	.....	Ga. s.	Logger	8	5	32.0	8.3	2.5	Tow.	0	.....	1906	Cosmopolis, Wash	Pt. Townsend, Wash.
141409	.....	Ga. s.	Lois	13	9	41.0	13.4	3.5	Msc.	2	.....	1895	Mystic, Conn	Key West, Fla.
200221	.....	Ga. y.	Lois	25	17	59.2	15.2	4.6	Yct.	1	.....	1903	Detroit, Mich	Detroit, Mich.
208826	.....	*St. p.	Lois	49	30	58.4	14.8	3.6	Pas.	6	60	1910	Fairbanks, Alaska	Eagle, Alaska.
209196	.....	Ga. s.	Lois	21	14	50.0	11.0	4.2	Pas.	1	30	1911	Seattle, Wash	Seattle, Wash.
141448	.....	Ga. s.	Lois V	7	5	38.8	13.1	3.1	Frt.	2	.....	1896	St. Peters, Md	Annapolis, Md.
209777	.....	Ga. s.	Lois H. Corkum	58	34	70.6	17.4	8.4	Fsh.	12	50	1912	Essex, Mass	Boston, Mass.
208555	.....	Ga. s.	Lola	10	10	44.4	10.1	7.4	Pas.	0	26	1910	Beaumont, Tex	Pensacola, Fla.
208635	.....	Ga. s.	Lola	18	15	30.0	12.9	6.0	Oys.	3	20	1894	Providence, R. I	Bristol, R. I.
141089	.....	Ga. s.	Lola L	18	16	31.0	14.5	4.5	Oys.	4	.....	1890	Northport, N. Y	Bridgeport, Conn.
141171	.....	St. s.	Lola M	45	27	73.2	16.3	5.0	Oys.	5	.....	1891	Tottenville, N. Y	Cold Spring, N. Y.
204545	.....	Ga. s.	Lola Mae	13	5	48.8	13.4	4.4	Frt.	2	.....	1907	Crab Neck, Va	Newport News, Va.
206763	.....	*St. p.	Loma	45	28	67.7	19.6	4.3	Frt.	4	30	1909	Everett, Wash	Pt. Townsend, Wash.
204659	.....	Ga. s.	London	8	5	31.0	11.4	2.4	Frt.	1	.....	1907	Smiths Point, Tex	Galveston, Tex.
209958	.....	Ga. y.	Lone Chief II	9	6	38.6	8.6	3.6	Yct.	0	20	1909	Detroit, Mich	Detroit, Mich.
203527	.....	St. s.	Lone Fisherman	48	32	50.4	17.4	6.8	Pas.	3	100	1906	Tacoma, Wash	Juneau, Alaska.
141082	.....	*St. p.	Lone Star	48	48	84.0	20.0	5.0	Tow.	4	.....	1890	Rock Island, Ill	Rock Island, Ill.
141429	.....	*St. p.	Lone Star	73	40	81.0	18.9	3.3	Tow.	8	.....	1896	Berwick, La	New Orleans, La.
200986	.....	*Ga. p.	Lone Star	9	9	50.2	11.5	2.1	Pas.	1	.....	1904	Terre Haute, Ind	Evansville, Ind.
202739	.....	Ga. s.	Lone Star	7	5	30.4	12.4	2.7	Fsh.	2	10	1905	Miami, Fla	Key West, Fla.
206515	.....	Ga. s.	Lone Star	8	6	32.6	8.6	2.6	Oys.	1	7	1909	Grand Lake, La	Brashear, La.
206949	.....	Ga. s.	Lone Star	9	6	42.0	7.8	6.2	Msc.	1	21	1907	Beaumont, Tex	Port Arthur, Tex.
140399	.....	St. p.	*Long Beach*	519	360	150.5	32.0	10.5	Fer.	11	300	1880	Wilmington, Del	New York, N. Y.
202821	.....	Ga. s.	Long Beach	13	12	49.4	13.8	3.0	Fsh.	2	.....	1890	Moriches, N. Y	Patchogue, N. Y.
208875	.....	Ga. s.	Long Cove	8	7	34.0	12.4	3.0	Pas.	1	.....	1911	Patchogue, N. Y	Do.
140784	.....	St. s.	Long Island	163	106	103.0	29.0	8.4	Tow.	6	275	1885	Brooklyn, N. Y	New York, N. Y.
210190	L.C.M.D	St. s.	Long Island	390	167	151.6	24.1	13.0	Fsh.	54	700	1912	Rockland, Me	Greenport, N. Y.
201216	.....	Ga. s.	Long John	12	8	52.2	10.0	3.6	Fsh.	2	.....	1903	Sandusky, Ohio	Sandusky, Ohio.
141385	.....	St. s.	Longport	20	14	70.1	14.4	5.0	Fer.	3	.....	1895	Nyack, N. Y	Somers Point, N. J.
141820	.....	Ga. s.	Lonie Buren	9	8	46.4	15.6	3.1	Oys.	1	.....	1902	Kinnekeet, N. C	Tappahannock, Va.
15080	.....	St. s.	*Lookout*	35	24	51.1	13.6	6.8	Tow.	4	.....	1862	Camden, N. J	New York, N. Y.
205098	.....	Ga. s.	Lookout	7	7	32.6	10.6	2.6	Tow.	1	.....	1908	Norfolk, Va	Norfolk, Va.
205605	.....	Ga. s.	Look Out	13	13	29.0	13.3	2.9	Msc.	1	10	1906	Stratford, N. C	Beaufort, N. C.
141282	K.L.R.H.	St. y.	Loon	18	9	56.6	6.2	5.7	Yct.	4	.....	1893	Bristol, R. I	Bristol, R. I.
141871	.....	Ga. y.	Loon	24	17	52.0	14.0	7.5	Yct.	1	20	1903	North Haven, Me	Belfast, Me.
206910	.....	St. s.	LORAIN	49	34	68.0	16.0	7.1	Fsh.	6	125	1909	Buffalo, N. Y	Cleveland, Ohio.
205265	.....	Ga. s.	Lorainе	12	8	40.4	11.1	3.8	Pas.	1	24	1908	Bolivar, Tex	Galveston, Tex.
141643	.....	St. s.	Lorain T	20	9	50.0	14.2	5.3	Tow.	6	.....	1900	Chicago, Ill	Chicago, Ill.
207638	.....	*Ga. y.	Loralane	32	27	61.2	13.0	3.1	Yct.	2	28	1910	St. Louis, Mo	St. Louis, Mo.
200139	.....	St. s.	LORD BALTIMORE	445	289	196.0	23.5	12.0	Pas.	29	2,000	1903	Wilmington, Del	Philadelphia, Pa.
141786	.....	*Ga. p.	Lorelei	7	7	28.0	8.0	3.0	Pas.	1	.....	1902	Rock Island, Ill	Rock Island, Ill.
204592	.....	Ga. s.	[5] Lorelei	9	9	45.0	9.2	3.3	Pas.	2	.....	1902	Bellevue, Ky	Cincinnati, Ohio.
208049	.....	Ga. s.	Lorelei	8	7	43.2	12.6	3.4	Pas.	1	12	1900	Greenport, N. Y	Patchogue, N. Y.

[1] Formerly st. s. Andy.
[2] Formerly st. y. Marietta.
[3] Formerly st. s. J. W. Hahn.
[4] Formerly st. y. Promise.
[5] Formerly {a st. s. Lorena. b U. S. Eng. st. s. Energy.

Merchant STEAM Vessels of the United States—Continued.

Official No.	Signal letters.	Rig.	Name of vessel.	Gross tonnage.	Net tonnage.	Length.	Breadth.	Depth.	Service.	Crew.	Indicated horsepower.	When built.	Where built.	Home port (where permanent document issues).
						Feet.	Feet.	Feet.						
207957		*Ga. p.	Loren B	9	8	50.5	7.8	2.4	Pas.	1		1910	Nashville, Tenn.	Nashville, Tenn.
140588		St. s.	Lorena	34	17	70.3	15.6	7.6	Tow.	7		1882	Saugatuck, Mich.	Milwaukee, Wis.
141400		*St. p.	Lorena	287	287	141.2	31.5	5.6	Pas.	29	344	1895	Marietta, Ohio	Wheeling, W. Va.
201361		St. s.	Lorena	9	7	37.0	9.0	3.0	Pas.	4		1904	Georgetown, S. C.	Georgetown, S. C.
207855		Ga. s.	Lorena	9	8	34.8	9.0	2.7	Pas.	1	40	1909	Cape Girardeau, Mo.	Memphis, Tenn.
207877		Ga. s.	Lorena	17	11	37.0	10.3	4.5	Fsh.	3	18	1910	Sturgeon Bay, Wis.	Grand Haven, Mich.
207447		Ga. s.	Lorena G	9	8	37.0	9.0	5.0	Pas.	4	15	1910	Georgetown, S. C	Georgetown, S. C.
207088		St. s.	[1] LORENE	19	13	48.0	9.6	5.6	Fsh.	2	110	1886	Buffalo, N. Y	Milwaukee, Wis.
141778		Ga. s.	Lorens	14	10	49.0	11.4	4.0	Frt.	1		1902	Astoria, Oreg.	Pt. Townsend, Wash.
140649		St. s.	Lorenzo Dimick	42	21	65.8	16.0	8.0	Tow.	4		1883	Buffalo, N. Y.	Grand Haven, Mich.
141785		Ga. y.	Loreta	16	11	50.0	11.0	4.0	Yct.	2		1902	New York, N. Y.	New York, N. Y.
140921		Ga. s.	Loretta	6	5	30.5	12.4	3.0	Oys.	1		1888	Patchogue, N. Y.	Patchogue, N. Y.
141306		St. s.	Loretta	9	6	31.2	7.1	3.6	Tow.	1		1895	Buffalo, N. Y.	Buffalo, N. Y.
200726		Ga. y.	Loretta	6	5	34.0	10.0	4.8	Yct.	2		1901	Erie, Pa.	Erie, Pa.
208023		Ga. s.	Loretta	13	11	39.0	9.8	4.4	Pas.	1	20	1909	Camden, N. J	Somers Point, N. J.
140845		St. s.	Loretto	27	18	54.5	14.2	5.8	Oys.	3		1886	Brooklyn, N. Y.	Bridgeport, Conn.
200664		St. s.	Loretto	13	8	39.8	12.1	5.1	Pas.	3	35	1904	Apalachicola, Fla.	Apalachicola, Fla.
140911		St. s.	Lorillard's Brick Works No. 1.	228	194	125.0	29.0	7.5	Frt.	3	80	1887	Wilmington, Del.	New York, N. Y.
208958		Ga. s.	Lorinda	14	8	36.0	11.7	2.9	Pas.	1	25	1911	Kissimmee, Fla.	Tampa, Fla.
205957		*Ga. p.	Loring	7	6	53.3	8.0	2.2	Tow.	2	15	1908	Creston, W. Va.	Louisville, Ky.
141503		St. s.	Lorna	19	13	37.3	14.0	6.9	Fsh.	2		1897	Portland, Me.	Portland, Me.
207417		Ga. s.	Lorna	26	18	56.0	12.2	6.8	Tow.	1	110	1906	Sacramento, Cal.	San Francisco, Cal.
140810		Ga. s.	Lorraine	5	5	30.0	10.7	2.6	Oys.	1		1885	Grand Caillou, La.	Brashear, La.
208801		Ga. s.	Lorraine	9	6	36.0	9.9	4.0	Pas.	2	12	1911	Olympia, Wash.	Seattle, Wash.
207798		St. s.	Lorretta	10	8	41.2	11.6	4.0	Tow.	5	16	1910	Georgetown, S. C.	Georgetown, S. C.
141135	K.J.M.N.	Ga. y.	Lotawana	23	21	42.3	13.4	7.2	Yct.	3		1889	South Boston, Mass.	New York, N. Y.
141615		St. y.	Lotis	38	20	75.7	11.5	7.1	Yct.	2		1899	East Boston, Mass.	Boston, Mass.
210008		Ga. y.	Lotowana II	25	22	54.9	13.0	4.9	Yct.	2	75	1912	Nyack, N. Y.	New York, N. Y.
140452		St. s.	Lotta	141	97	96.1	22.0	6.7	Pas.	8	320	1881	Athens, N. Y.	Beaufort, S. C.
141862		Ga. s.	Lotta	8	6	35.5	11.8	4.3	Fsh.	2	10	1903	Niantic, Conn.	New London, Conn.
15919		Ga. s.	Lottie	7	6	34.5	14.4	2.8	Tow.	2		1873	Milford, Conn.	Norfolk, Va.
140517		St. s.	Lottie	66	41	66.7	19.0	6.7	Pas.	8		1882	Apalachicola, Fla.	Apalachicola, Fla.
200407		St. s.	Lottie	69	47	69.6	18.8	6.8	Tow.	3		1903	Astoria, Oreg.	Astoria, Oreg.
208865		Ga. s.	Lottie	9	6	29.6	12.0	6.0	Frt.	2	7	1911	Brooksville, Me.	Castine, Me.
203839		Ga. s.	Lottie A	11	9	40.8	10.0	3.0	Frt.	2		1907	Portsmouth, Va.	Baltimore, Md.
140140		Ga. s.	Lottie B	11	10	39.6	14.2	4.4	Oys.	2		1875	Port Jefferson, N. Y.	Greenport, N. Y.
140729		Ga. s.	Lottie B	19	13	35.0	15.4	4.4	Oys.	2		1884	Mount Sinai, N. Y.	Perth Amboy, N. J.
141747		St. s.	Lottie B	21	14	57.6	17.6	6.5	Pas.	2		1901	Tottenville, N. Y.	New York, N. Y.
141845		Ga. s.	Lottie B	11	8	37.2	12.0	4.0	Frt.	3	10	1903	Cookstown, N. J.	Somers Point, N. J.
141731		Ga. s.	Lottie Genever	6	6	27.7	10.9	5.3	Fsh.	2		1901	Friendship, Me.	S. W. Harbor, Me.
141586		Ga. s.	Lottie N	14	12	51.3	16.0	3.6	Msc.	1		1899	Patchogue, N. Y.	Patchogue, N. Y.
140609		Ga. s.	Lottie V	11	11	50.0	13.0	3.0	Tow.	2		1883	Portsmouth, Va.	Norfolk, Va.
141725		Ga. s.	Lottie W	11	9	39.5	14.5	3.9	Frt.	1		1901	Portland, Me.	Portland, Me.
207797		Ga. s.	Lottie White	15	7	46.1	10.0	3.3	Pas.	2	16	1910	Oriole, Md.	Crisfield, Md.
141124		Ga. s.	Lottie B. McLain	8	8	26.4	10.9	5.2	Fsh.	3		1890	Bremen, Me.	Mt. Desert Ferry, Me.
141331		St. s.	Lottie and May	13	6	44.9	11.9	5.7	Frt.	2	182	1894	East Boothbay, Me.	Portland, Me.
140808		St. y.	Lotus	52	26	89.0	14.3	6.0	Yct.	3		1887	Ogdensburg, N. Y.	Ogdensburg, N. Y.
141298		St. s.	Lotus	219	188	110.5	22.0	8.7	Pas.	10	60	1893	Manitowoc, Wis.	Grand Haven, Mich.
141790		Ga. s.	Lotus	9	9	38.0	7.0	3.6	Pas.	1		1901	La Crosse, Wis.	Rock Island, Ill.
141849		Ga. y.	Lotus	28	19	74.0	9.0	5.8	Yct.	2		1903	Detroit, Mich.	St. Augustine, Fla.
141865		Ga. s.	Lotus	7	5	35.6	9.6	2.7	Pas.	1		1903	Seattle, Wash.	Juneau, Alaska.
203650		Ga. s.	Lotus	14	10	54.6	12.4	3.7	Pas.	1		1906	Galveston, Tex.	Galveston, Tex.
206231	L. B. C. M.	Ga. y.	Lotus	130	88	85.0	18.3	4.2	Yct.	3	80	1909	Seattle, Wash.	Pt. Townsend, Wash.
207811		Ga. s.	Lotus	6	6	24.4	8.2	3.0	Fsh.	1	10	1903	Northport, Mich.	Grand Haven, Mich.
207937		Ga. s.	Lotus	6	6	33.0	7.8	3.7	Pas.	1	30	1910	Chattanooga, Tenn.	Chattanooga, Tenn.
208079		Ga. s.	Lou	6	6	26.5	8.9	3.4	Pas.	1	7	1907	Atlantic City, N. J.	Somers Point, N. J.
140566		Ga. s.	Lou Annie	8	6	51.0	11.8	2.9	Frt.	1		1882	Gloucester County, Md.	Norfolk, Va.
207005		Ga. s.	Lou Dillon	12	10	31.4	11.4	3.0	Pas.	1	30	1906	Great River, N. Y.	Patchogue, N. Y.
207407		*St. p.	Loucinda	197	197	158.0	30.0	4.5	Pas.	13	377	1910	Point Pleasant, W. Va.	Cincinnati, Ohio.
141554	K. P. H. C.	St. y.	LOUDOUN	168	114	119.9	17.2	7.5	Yct.	8	650	1899	Elizabeth, N. J	New York, N. Y.
140595		St. s.	Louie	22	11	53.6	13.3	6.6	Tow.	4		1882	Baltimore, Md.	Baltimore, Md.
140925		Ga. s.	Louie Maud	8	8	25.2	12.6	3.6	Pas.	0		1888	Noank, Conn.	Stonington, Conn.
141149		Ga. s.	Louie S. Allen	8	7	29.0	13.8	3.7	Pas.	2		1891	Port Republic, N. J.	Somers Point, N. J.
205377		Ga. s.	Louis	14	9	41.0	14.7	4.9	Pas.	1	20	1906	Sausalito, Cal.	San Francisco, Cal.
209688		Ga. s.	Louis B	7	5	35.2	9.7	3.2	Ten.	1	40	1912	Westlake, La.	Galveston, Tex.
141492		St. s.	Louis Banks	23	16	51.1	12.6	6.2	Fsh.	4		1897	Buffalo, N. Y.	Erie, Pa.
200779		St. p.	[2] *Louis Dolive*	314	197	163.0	28.0	8.2	Pas.	10	250	1861	Wilmington, Del.	New Orleans, La.
141764		Ga. s.	Louis Feuerstein	30	16	63.0	17.7	5.5	Tow.	3		1901	Pocomoke City, Md.	Norfolk, Va.
206225		St. p.	Louis O	35	22	66.2	20.0	3.2	Fer.	2	35	1909	Hudson, Wis.	St. Paul, Minn.
140559		St. s.	Louis Pahlow	366	290	155.4	30.4	10.5	Frt.	12	260	1882	Milwaukee, Wis.	Chicago, Ill.
206476		St. s.	Louis R	64	51	69.9	20.8	5.8	Oys.	6	100	1909	Stratford, Conn.	Bridgeport, Conn.
209971		St. s.	Louis R. DAVIDSON	6,356	4,996	504.0	56.0	30.0	Frt.	22		1912	Ashtabula, Ohio	Buffalo, N. Y.

[1] Formerly U. S. Eng. st. s. Sand Beach.

[2] Formerly { a st. p. Delaware. b U. S. S. Delaware. c U. S. R. C. Louis McLane.

MERCHANT STEAM VESSELS OF THE UNITED STATES—Continued.

Official No.	Signal letters.	Rig.	Name of vessel.	Gross tonnage.	Net tonnage.	Length.	Breadth.	Depth.	Service.	Crew.	Indicated horsepower.	When built.	Where built.	Home port (where permanent document issues).
						Feet.	Feet.	Feet.						
15631		Ga. s.	Louisa	8	8	37.0	13.0	3.0	Frt.	2		1862	New York, N. Y.	Norfolk, Va.
141225		St. s.	Louisa	59	29	71.8	18.0	8.1	Tow.	5		1892	Baltimore, Md.	Do.
140070		Ga. s.	Louisa	10	7	40.0	13.0	3.2	Oys.	2		1874	Galveston, Tex.	Eagle Pass, Tex.
202446		Ga. s.	Louisa	182	135	122.3	23.2	8.3	Fsh.	6	100	1905	Solomons, Md.	Tappahannock, Va.
209319		Ga. y.	Louisa	23	19	51.6	11.0	4.9	Yct.	2	50	1911	New York, N. Y.	Chicago, Ill.
206394		Ga. s.	Louisa A	13	9	48.6	14.3	2.7	Msc.	2		1909	Thunderbolt, Ga.	Savannah, Ga.
141779		Ga. s.	Louisa B	11	10	46.8	12.0	3.1	Msc.	2		1902	Mobile, Ala.	Mobile, Ala.
201411		Ga. s.	Louisa Bush	9	7	38.0	12.6	3.7	Frt.	1		1904	Crittenden, Va.	Norfolk, Va.
140400		Ga. s.	Louisa H	11	11	35.2	14.3	4.1	Oys.	1		1880	Northport, N. Y.	New York, N. Y.
28151		St. s.	[1] Louisa Haines	10	7	34.6	8.4	4.4	Tow.	2		1902	Seattle, Wash.	Pt. Townsend, Wash.
200328		Ga. s.	Louisa Moger	8	7	39.0	12.7	3.2	Frt.	3		1903	Crittenden, Va.	Norfolk, Va.
201558		Ga. s.	Louisa O	13	11	45.0	14.9	3.4	Msc.	1		1904	Patchogue, N. Y.	Patchogue, N. Y.
140748		Ga. s.	Louisa B. Robinson	30	24	54.0	18.8	5.8	Frt.	2		1884	Barnegat, N. J.	Lubec, Me.
15347	J.C.M.W.	St. p.	*Louise* ⊙	1,023	718	231.7	33.0	8.8	Pas.	30	1,272	1864	Wilmington, Del.	Baltimore, Md.
140288		St. s.	Louise	83	43	86.6	19.3	8.1	Pas.	6		1878	Sandusky, Ohio	Sandusky, Ohio.
140326		Ga. s.	Louise	13	11	37.5	12.2	4.0	Frt.	1		1878	Westerly, R. I.	Greenport, N. Y.
140427		St. s.	*Louise*	105	59	94.5	20.0	7.4	Tow.	12	294	1880	Camden, N. J.	Houston, Tex.
140460		Ga. s.	Louise	45	42	66.4	20.2	6.4		1		1881	Wilmington, N. C.	New York, N. Y.
141071		St. p.	Louise	129	70	88.5	18.5	6.8	Pas.	10		1890	Mount Pleasant, S. C.	Savannah, Ga.
141265		St. y.	Louise	49	24	91.7	14.0	8.1	Yct.	4		1893	Bristol, R. I.	Cape Vincent, N. Y.
141279		Ga. s.	Louise	6	6	30.8	12.8	3.2	Fsh.	2		1893	Bayport, N. Y.	Greenport, N. Y.
141414		St. s.	Louise	18	9	47.3	12.0	5.0	Tow.	2		1896	Petersburg, Va.	Norfolk, Va.
141566		Ga. s.	Louise	23	16	46.2	15.3	5.6	Fsh.	4		1898	Coupeville, Wash.	Seattle, Wash.
141572		*St. p.	Louise	717	384	165.0	36.5	5.0	Pas.	21	800	1898	Unalaska, Alaska	St. Michael, Alaska.
141692		Ga. s.	Louise	13	9	45.7	11.4	3.7	Pas.	1		1901	Warrenton, Oreg.	Astoria, Oreg.
141696		Ga. y.	Louise	22	19	61.4	10.6	4.1	Yct.	3		1895	New York, N. Y.	New York, N. Y.
141724		St. p.	LOUISE	295	186	131.1	24.5	5.4	Pas.	8	250	1901	Jacksonville, Fla.	Richmond, Va.
201518		Ga. s.	Louise	9	9	32.9	12.8	4.1	Fsh.	1		1904	Wareham, Mass.	New Bedford, Mass.
201878		Ga. s.	Louise	11	11	32.9	13.5	4.6	Fsh.	2		1905	Osterville, Mass.	Stonington, Conn.
202151		Ga. y.	Louise	18	18	66.4	13.8	2.6	Yct.	3		1905	St. Louis, Mo.	St. Louis, Mo.
205253		*St. p.	Louise	49	49	103.6	21.0	3.0	Pas.	8	40	1908	Parkersburg, W. Va.	Wheeling, W. Va.
205334		Ga. s.	Louise	12	12	40.3	11.3	4.3	Pas.	6	4	1907	Rock Elm, Wis.	Cairo, Ill.
206053		St. s.	Louise	6	5	39.2	9.3	3.6	Frt.	2	10	1908	Apalachicola, Fla.	Apalachicola, Fla.
205568		Ga. s.	Louise	10	8	31.1	8.0	4.0	Fsh.	1	16	1908	Philadelphia, Pa.	Somers Point, N. J.
207229		Ga. s.	Louise	14	13	54.3	8.5	2.6	Pas.	1	40	1910	Portland, Oreg.	Portland, Oreg.
209242		St. s.	Louise	46	31	68.5	17.7	5.6	Tow.	3	125	1911	Madison, Md.	Baltimore, Md.
209400		Ga. y.	Louise	20	14	48.2	10.3	5.2	Yct.	1	45	1911	Sacramento, Cal.	San Francisco, Cal.
210060		Ga. s.	Louise	5	5	29.4	7.2	2.9	Frt.	2	10	1912	Georgetown, S. C.	Georgetown, S. C.
210165		Ga. s.	Louise No. 2	15	10	57.1	13.1	4.5	Pas.	1	60	1912	Astoria, Oreg.	Astoria, Oreg.
201719		Ga. s.	Louise A	8	5	31.0	12.0	6.0	Fsh.	1		1904	Friendship, Me.	S. W. Harbor, Me.
141542		St. s.	Louise B	14	8	41.2	11.1	3.2	Tow.	3		1898	Chicago, Ill.	Chicago, Ill.
205468		Ga. s.	Louise B	8	8	35.5	8.0	2.5	Pas.	1	10	1908	Owensville, Ky.	Evansville, Ind.
141775		Ga. s.	Louise J	6	6	32.5	11.0	3.0		0		1897	East Quogue, N. Y.	Greenport, N. Y.
207118		Ga. s.	Louise K	9	9	32.0	9.0	3.6	Fsh.	2	18	1900	Manitowoc, Wis.	Milwaukee, Wis.
209843		Ga. s.	Louise McLoon	17	6	49.7	14.0	5.9	Frt.	3	32	1912	East Boothbay, Me.	Rockland, Me.
141641		St. s.	Louise Perry	25	17	43.7	14.0	5.4	Pas.	3		1900	Bourne, Mass.	Hyannis, Mass.
207154		*St. p.	Louise Reeves	98	98	124.0	31.0	5.4	Tow.	10		1910	Helena, Ark.	Memphis, Tenn.
204930		St. s.	Louise Rugge	68	46	67.0	20.0	8.1	Tow.	5	300	1908	West New Brighton, N.Y.	New York, N. Y
141674		Ga. s.	Louise S	38	26	54.6	19.4	6.5	Fsh.	3		1900	Irondale, Wash.	Wrangell, Alaska.
209431		Ga. s.	Louise Temple	6	5	44.2	10.1	3.0	Oys.	1		1910	Sanford, Va.	Cape Charles, Va.
208623		Ga. s.	Louise II	20	13	44.8	12.7	5.6	Fsh.	1	20	1911	Seattle, Wash.	Pt. Townsend, Wash.
204585		Ga. s.	Louise V	11	8	33.0	12.3	3.2	Pas.	1	15	1903	Cape May, N. J.	Somers Point, N. J.
77529		*St. p.	[2] Louisiana	78	78	130.0	25.3	4.5	Pas.	10	175	1902	Hastings, Minn.	Memphis, Tenn.
130906	K.Q.R.H.	St. s.	[3] LOUISIANA	2,849	1,797	290.0	42.2	23.2	Frt.	26	1,150	1901	Chicago, Ill.	Port Arthur, Tex.
140882		St. s.	Louisiana	1,929	1,383	267.0	39.6	20.0	Frt.	15	610	1887	Marine City, Mich.	Cleveland, Ohio.
140917		*St. p.	Louisiana	56	30	98.2	18.1	4.6	Tow.	19		1888	New Orleans, La.	New Orleans, La.
145349		St. s.	[4] *Louisville*	87	43	83.2	19.0	8.1	Tow.	5		1883	Philadelphia, Pa.	Norfolk, Va.
207652		St. s.	LOUISVILLE	47	32	61.0	16.0	8.0	Fsh.	6	55	1910	Lorain, Ohio.	Chicago, Ill.
141248		Ga. y.	Lounger	19	18	35.0	14.2	4.2	Yct.	2		1892	Brooklyn, N. Y.	New York, N. Y.
208808	L.B.W.K.	Ga. y.	Lounger II	96	88	85.0	17.0	8.3	Yct.	5	100	1911	New York, N. Y.	Do.
204070		Ga. s.	Lovera	11	7	35.6	9.2	3.0	Pas.	1		1907	Colby, Wash.	Seattle, Wash.
141325		St. s.	Lovie Randall	12	8	45.6	10.8	4.0	Pas.	3		1892	Washington, D. C.	Washington, D. C.
203360		Ga. s.	Lowella	10	9	30.8	14.4	4.1	Pas.	2		1906	Greenport, N. Y.	New York, N. Y.
141493		Ga. s.	Loyalty	9	9	34.3	12.6	4.0	Msc.	1		1894	Portland, Me.	Stamford, Conn.
205677		Ga. s.	Loyd	9	6	32.0	8.8	3.4	Frt.	6	25	1908	Seattle, Wash.	Seattle, Wash.
203444		Ga. s.	Loyola	23	22	42.0	11.6	6.0	Fsh.	8		1906	Menasha, Wis.	Milwaukee, Wis.
141142		St. s.	Lubec	50	25	69.5	18.0	6.3	Pas.	4		1891	Portland, Me.	Lubec, Me.
207276		Ga. s.	Lubra	19	13	45.0	12.3	4.2	Fsh.	5	20	1910	Port Madison, Wash.	Pt. Townsend, Wash.
202540		Ga. s.	Luca P	11	7	37.4	12.3	3.6	Fsh.	7		1905	Ballard, Wash.	Ketchikan, Alaska.
140227		St. s.	Luce Brothers	141	67	114.3	18.5	8.9	Fsh.	20		1877	New London, Conn.	Cape Charles, Va.
141634		St. s.	[5] Lucerne	34	14	75.0	14.2	5.3	Tow.	3		1886	Baltimore, Md.	Richmond, Va.
141405		St. y.	Lucero	59	21	92.0	16.2	8.5	Yct.	2		1895	Seattle, Wash.	San Francisco, Cal.
207844		Ga. s.	Lucetta	9	7	32.0	11.0	3.5	Pas.	1		1910	Springfield, Mass.	Hartford, Conn.
205894		Ga. s.	Lucia	11	9	28.5	13.8	4.3	Fsh.	1		1908	Wareham, Mass.	Barnstable, Mass.

[1] Formerly st. s. Zebeltka.
[2] Formerly *st. p. J. J. Hill.
[3] Formerly st. s. Northman.
[4] Formerly st. s. Thomas A. Bain.
[5] Formerly U. S. Eng. st. s. Lucerne.

MERCHANT STEAM VESSELS OF THE UNITED STATES—Continued.

Official No.	Signal letters.	Rig.	Name of vessel.	Gross tonnage.	Net tonnage.	Length.	Breadth.	Depth.	Service.	Crew.	Indicated horsepower.	When built.	Where built.	Home port (where permanent document issues).
						Feet.	Feet.	Feet.						
205937		Ga. s.	Lucie A	7	6	23.0	8.5	2.2	Fsh.	4	15	1907	Garden Island, Mich	Grand Haven, Mich.
202465		Ga. s.	Lucie E	14	10	37.2	10.8	5.8	Frt.	1		1905	Vinalhaven, Me	Vinalhaven, Me.
200389		*St. p.	Lucie Marmet	185	185	134.8	28.7	4.8	Tow.	17	406	1903	Cincinnati, Ohio	Cincinnati, Ohio.
204964		Ga. s.	Lucien	18	8	50.3	14.4	5.3	Tow.	2	50	1907	Vallejo, Cal	San Francisco, Cal.
140703		St. y.	Lucile	19	13	64.0	9.2	4.9	Yct.	2		1884	Bristol, R. I	New York, N. Y.
140768		Ga. s.	Lucile	41	24	84.6	11.5	7.9	Pas.	4		1885	do	Mobile, Ala.
141580		St. s.	Lucile	18	10	50.0	10.5	5.3	Tow.	3		1899	Berkley, Va	Norfolk, Va.
141597	K. P. R. G.	Ga. y.	Lucile	30	29	58.6	16.4	7.7	Yct.	3		1899	Baltimore, Md	New York, N. Y.
200087		Ga. s.	Lucile	6	6	27.9	12.3	3.3	Msc.	1		1902	Apalachicola, Fla	Cedar Keys, Fla.
200503		Ga. s.	Lucile	9	8	36.2	15.3	2.8	Frt.	2		1903	Elizabeth City, N. C	Elizabeth City, N. C.
201915		*Ga. p.	Lucile	14	14	56.0	11.6	6.7	Pas.	3		1905	Madison, Ind	Louisville, Ky.
202036		Ga. s.	Lucile	11	6	38.6	13.6	3.6	Msc.	1		1905	Belhaven, N. C	Norfolk, Va.
203059		Ga. s.	Lucile	10	9	35.0	9.0	2.5	Pas.	1	15	1906	Port Orange, Fla	St. Augustine, Fla.
205685		Ga. s.	Lucile	11	7	45.0	8.8	3.5	Pas.	1	28	1908	Wallisville, Tex	Galveston, Tex.
209694		*Ga. p.	Lucile	14	12	60.0	12.0	2.4	Tow.	1	18	1912	Parkersburg, W. Va	Wheeling, W. Va.
203413		Ga. y.	Lucile B	16	13	54.8	10.0	4.3	Yct.	0		1906	New York, N. Y	New York, N. Y.
141283		St. s.	Lucile Ross	49	24	70.7	16.6	7.6	Tow.	10		1893	Baltimore, Md	Richmond, Va.
204375		*Ga. p.	Lucille	7	7	42.0	10.0	2.2	Tow.	2	20	1907	Decatur, Ala	Chattanooga, Tenn.
205384		Ga. y.	Lucille	25	19	50.6	11.4	4.6	Yct.	2	25	1908	Michigan City, Ind	Memphis, Tenn.
208588		Ga. s.	Lucille	8	7	25.0	9.0	3.5	Fsh.	3	12	1910	Leland, Mich	Grand Haven, Mich.
208917		Ga. s.	Lucille	5	5	24.0	6.0	4.0	Pas.	1	8	1911	Rock Island, Ill	Rock Island, Ill.
209080		Ga. s.	Lucille	18	17	39.2	9.7	4.7	Fsh.	2	30	1900	New Bay Port, Mich	Chicago, Ill.
204022		St. s.	LUCILLE BURT	71	48	92.5	15.5	9.0	Pas.	9		1907	Muskegon, Mich	New Orleans, La.
209489		Ga. y.	Lucille M	5	5	25.5	7.4	2.6	Yct.	2	15	1903	West De Pere, Wis	Milwaukee, Wis.
141552		*St. p.	Lucille Nowland	225	225	170.0	33.0	5.0	Pas.	20	285	1898	Pittsburgh, Pa	Evansville, Ind.
92730		Ga. s.	[1] Lucinda	14	10	41.6	13.3	4.6	Frt.	1		1890	St. Michaels, Md	Baltimore, Md.
150722	K. M. S. F.	St. y.	[2] LUCINDA	130	89	124.0	18.0	8.9	Yct.	10	500	1896	Chester, Pa	Philadelphia, Pa.
207540	L. B. N. H.	Ga. y.	Lucinda II	44	30	74.5	14.0	6.3	Yct.	4		1910	Philadelphia, Pa	Do.
209875		St. s.	LUCIUS W. ROBINSON	1,655	1,004	244.0	43.0	21.8	Frt.	16	1,000	1912	Wyandotte, Mich	Ogdensburg, N. Y.
141537		St. s.	Lucretia	37	21	57.3	14.8	7.0	Msc.	3		1898	Bristol, Me	Portland, Me.
140182		Ga. s.	Lucy	19	18	49.5	15.0	3.9	Frt.	1		1862	Kettle Creek, N. J	Tuckerton, N. J.
141754		Ga. s.	Lucy	8	8	39.3	13.7	3.6	Frt.	2		1901	Cacaway Point, Md	Baltimore, Md.
206559		*Ga. p.	Lucy	37	23	89.0	16.8	3.5	Tow.	4	60	1909	Garden City, La	Brashear, La.
15730		Ga. s.	Lucy Bell	23	21	52.0	16.8	5.0		1		1871	Bayport, N. Y	New York, N. Y.
210186		*Ga. p.	Lucy Bell	9	8	51.0	11.0	1.9	Tow.	0	13	1912	Nashville, Tenn	Nashville, Tenn.
141832		St. s.	Lucy Coles	41	36	81.4	17.2	4.0	Tow.	6		1902	Point Pleasant, W. Va	Cincinnati, Ohio.
141202		Ga. s.	Lucy H	58	55	68.2	22.5	5.5	Frt.	2		1892	Freeport, Fla	Pensacola, Fla.
205353		Ga. s.	Lucy H	7	7	36.3	9.0	4.0	Pas.	1	20	1903	Chicago, Ill	Chicago, Ill.
204051		Ga. s.	Lucy King	12	7	44.0	13.0	3.1	Frt.	2		1907	McClellanville, S. C	Charleston, S. C.
141640		Ga. s.	Lucy M	9	9	42.0	13.0	3.4	Pas.	1		1900	Cedar Bayou, Tex	Houston, Tex.
141206		Ga. s.	Lucy May	5	5	26.3	9.6	5.0	Fsh.	4		1892	Bremen, Me	Vinalhaven, Me.
81447		St. s.	[3] Lucy Neff ⊙	946	759	225.0	37.0	13.5	Frt.	19	550	1893	West Bay City, Mich	New York, N. Y.
141119		Ga. s.	Lucy B. Winsor	13	13	42.2	14.1	5.8	Fsh.	3		1890	Essex, Mass	Provincetown, Mass.
140514		Ga. s.	Lucy E. Smith	9	9	29.1	13.6	4.2	Pas.	1		1882	Noank, Conn	Stonington, Conn.
141097		Ga. s.	Lucy M. Rea	8	7	28.6	10.4	5.0	Fsh.	1		1890	Bremen, Me	Machias, Me.
141659		Ga. s.	Ludeah	11	9	41.0	11.0	4.6	Pas.	1		1899	New York, N. Y	Newark, N. J.
205795		St. s.	Ludington	44	34	44.8	20.0	4.4	Tow.	5	12	1908	Ludington, Mich	Grand Haven, Mich.
209534		Ga. y.	Luegeo II	22	18	44.6	11.8	5.8	Yct.	2	36	1912	Salisbury, Md	Somers Point, N. J.
141540		*St. p.	Luella	115	88	90.0	17.0	3.0	Frt.	6		1898	Stockton, Cal	Nome, Alaska.
141662		Ga. s.	Luella	8	5	29.3	12.5	4.5	Frt.	1		1900	Addison, Me	Lubec, Me.
207483		Ga. s.	Luella	21	19	42.8	14.3	5.6	Tow.	1	12	1910	Green Cove Springs, Fla	Jacksonville, Fla.
207835		Ga. s.	Luella	11	9	38.5	10.5	3.8	Pas.	2		1901	Cleveland, Ohio	Cleveland, Ohio.
205408		Ga. s.	Luemma	6	6	27.0	8.3	2.2	Fsh.	1	6	1908	Atlantic City, N. J	Somers Point, N. J.
140954		Ga. s.	Lue Ockers	6	5	31.8	13.2	3.3	Fsh.	1		1888	Patchogue, N. Y	Patchogue, N. Y.
203781		Ga. s.	Luerline	12	7	40.0	12.5	3.3	Frt.	2		1906	Crisfield, Md	Crisfield, Md.
141224		St. s.	Luise M	18	9	53.0	11.9	5.0	Fsh.	3		1892	Sheboygan, Wis	Milwaukee, Wis.
141652		Ga. s.	Luka	122	70	77.0	23.0	8.0	Frt.	15		1878	Port Ludlow, Wash	Honolulu, Hawaii.
14722		St. s.	[4] Luke Hoyt	12	6	45.3	11.3	4.6	Tow.	2		1863	Albany, N. Y	Boston, Mass.
203008		Ga. s.	Lula	13	9	46.0	9.0	3.8	Pas.	2		1906	Dames Point, Fla	Jacksonville, Fla.
208567		*Ga. p.	Lula A	8	8	45.0	10.1	2.2	Fer.	1	6	1911	Brookport, Ill	Paducah, Ky.
141415		*St. p.	Lula E. Warren	90	78	122.0	22.5	3.3	Pas.	3		1896	Johnsonville, Tenn	Chattanooga, Tenn.
141308		Ga. s.	Lulu	10	9	33.0	12.5	5.9	Msc.	1		1887	Rockland, Me	Mt. Desert Ferry, Me.
209194		Ga. y.	Lulu H	11	10	31.5	9.6	3.3	Yct.	2	12	1910	Traverse City, Mich	Grand Haven, Mich.
141737		Ga. s.	Lulu L	18	14	48.2	15.9	6.5	Frt.	1		1901	Lubec, Me	Lubec, Me.
206829		*Ga. p.	Lulu S	7	6	70.0	8.4	1.5	Tow.	1	6	1909	Creston, W. Va	Wheeling, W. Va.
141583		St. s.	Lumberman	34	19	54.0	17.0	6.5	Tow.	4		1899	Seattle, Wash	Seattle, Wash.
209949		Ga. s.	Lummi	79	54	79.2	18.3	8.2	Fsh.	5	125	1912	do	Pt. Townsend, Wash.
130224		St. s.	[5] Luna	143	101	104.6	25.9	7.5	Frt.	3	90	1882	Mount Clemens, Mich	Port Huron, Mich.
141423		Ga. s.	Luna	5	5	23.3	11.0	3.5	Fsh.	1		1896	Osterville, Mass	Hyannis, Mass.
209816		Ga. s.	Luna	19	13	40.7	13.0	5.1	Fsh.	6	30	1912	Tacoma, Wash	Tacoma, Wash.
209469	L. C. G. P.	Ga. y.	Lunaria	64	43	66.0	16.7	8.1	Yct.	4	50	1911	Camden, N. J	Albany, N. Y.
141481		Ga. s.	Lunette	16	13	42.2	15.2	6.0	Frt.	1		1897	Lubec, Me	Lubec, Me.
204627		Ga. s.	Lunette	10	6	32.6	10.7	3.0	Frt.	1	30	1907	Key West, Fla	Key West, Fla.

[1] Formerly ga. y. Montour.
[2] Formerly st. y. {a Parthenia. b Sayonars.
[3] Formerly st. s. W. P. Ketcham.
[4] Formerly {a st. s. Luke Hoyt. b U. S. S. Hoyt.
[5] Formerly st. s. Nellie.

MERCHANT STEAM VESSELS OF THE UNITED STATES—Continued.

Official No.	Signal letters.	Rig.	Name of vessel.	Gross tonnage.	Net tonnage.	Length.	Breadth.	Depth.	Service.	Crew.	Indicated horsepower.	When built.	Where built.	Home port (where permanent document issues).
						Feet.	Feet.	Feet.						
210221	.....	Ga. s.	Lura May	9	6	38.8	12.4	3.6	Frt.	2	13	1912	Crittenden, Va	Norfolk, Va.
140524	.....	St. p.	Luray	423	330	156.0	28.0	8.9	Pas.	14	400	1882	Brooklyn, N. Y	New York, N. Y.
203817	.....	Ga. s.	Lu Ray	14	12	50.0	12.2	4.2	Tow.	2	.....	1906	Marines, N. C	Wilmington, N. C.
140341	.....	*St. p.	Lurline	481	338	157.7	30.7	6.6	Pas.	28	.....	1878	Portland, Oreg	Portland, Oreg.
141751	.....	St. s.	Lurline	41	27	63.7	15.2	5.3	Tow.	4	.....	1901	Monahan, Wash	Pt. Townsend, Wash.
204955	K.W.M.R.	St. s.	LURLINE (c)	5,928	3,725	412.8	53.1	29.2	Pas.	54	3,500	1908	Newport News, Va	San Francisco, Cal.
207212	.....	Ga. s.	Lusitania	11	8	45.5	15.8	2.7	Pas.	2	24	1910	Miami, Fla	New London, Conn.
207522	.....	Ga. s.	Lusitania	7	6	44.0	10.2	3.0	Pas.	1	14	1903	Carrotoman, Va	Cape Charles, Va.
209961	.....	*Ga. p.	Lusterlite	119	101	100.0	22.0	4.9	Frt.	4	60	1912	South Jacksonville, Fla	Pittsburgh, Pa.
209427	.....	Ga. y.	Lutetia	6	6	26.0	8.2	3.4	Yct.	2	10	1905	West De Pere, Wis	Milwaukee, Wis.
141018	.....	St. s.	Luther Loomis	29	14	54.9	13.0	6.0	Tow.	4	.....	1889	Chicago, Ill	Chicago, Ill.
140596	K. D. P. C.	St. s.	Luther C. Ward	106	53	98.0	21.5	9.8	Tow.	9	375	1882	Newburgh, N. Y	Hartford, Conn.
209065	L. C. D. P.	Ga. y.	[1] Luvina	51	35	75.8	13.8	6.3	Yct.	2	100	1911	Bayonne, N. J	Washington, D. C.
121095	.....	St. s.	[2] Luzerne	165	112	94.3	23.7	11.3	Tow.	9	450	1899	Port Richmond, N. Y	New York, N. Y.
140770	.....	St. s.	Luzerne Ludington	114	58	54.0	21.0	8.4	Oys.	5	.....	1885	New Haven, Conn	New Haven, Conn.
141783	.....	St. s.	LUZON	3,582	2,778	346.0	48.2	24.0	Frt.	20	1,250	1902	Chicago, Ill	Cleveland, Ohio.
200178	.....	*St. p.	Lyda	80	80	122.0	24.0	2.4	Tow.	5	200	1903	Jeffersonville, Ind	Paducah, Ky.
100291	.....	Ga. s.	Lydia	25	25	45.4	15.6	5.3	Fsh.	1	.....	1880	Brooklyn, N. Y	Portland, Me.
140391	.....	St. p.	Lydia	9	8	56.0	11.5	2.4	Frt.	3	6	1880	Elizabeth City, N. C	Elizabeth City, N. C.
140835	.....	St. s.	Lydia	26	13	53.4	13.6	6.4	Pas.	2	.....	1886	New Baltimore, N. Y	Albany, N. Y.
141638	.....	Ga. s.	Lydia	14	14	38.0	12.6	5.4	Fsh.	3	.....	1900	Beverly, Mass	Boston, Mass.
200896	.....	Ga. s.	Lydia	10	7	32.6	10.3	3.2	Frt.	1	.....	1904	Eagle Harbor, Wash	Ketchikan, Alaska.
202462	.....	Ga. s.	Lydia	13	9	42.7	9.7	3.7	Frt.	1	.....	1905	Sulzer, Alaska	Sulzer, Alaska.
204130	.....	Ga. y.	Lydia	40	34	65.2	14.0	6.3	Yct.	3	.....	1907	Long Island City, N. Y	Pt. Townsend, Wash.
205948	.....	Ga. s.	Lydia	6	5	28.8	9.4	3.1	Fsh.	1	.....	1908	Howkan, Alaska	Sulzer, Alaska.
209173	.....	Ga. s.	Lydia	8	7	30.0	11.5	2.0	Tow.	2	16	1906	Milwaukee, Wis	Grand Haven, Mich.
150762	.....	St. s.	[3] Lydia Anne	10	8	44.7	10.2	3.6	Tow.	3	.....	1897	Portland, Oreg	Portland, Oreg.
209476	L. C. G. Q.	St. s.	LYDONIA	497	338	181.0	26.0	17.0	Frt.	30	1,000	1911	Wilmington, Del	Chicago, Ill.
141606	K. P. G. C.	St. s.	LYKENS	625	425	157.0	29.0	17.5	Tow.	18	1,000	1899	Philadelphia, Pa	Philadelphia, Pa.
206510	.....	Ga. s.	Lyle D	11	7	37.7	9.7	2.5	Pas.	1	32	1908	Racine, Wis	Marquette, Mich.
202056	.....	St. s.	LYMAN C. SMITH	6,200	4,916	525.0	55.2	31.0	Frt.	23	1,800	1905	Wyandotte, Mich	Oswego, N. Y.
203827	K. V. T. J.	St. y.	LYNDONIA	276	188	161.3	20.4	11.0	Yct.	21	1,200	1907	New York, N. Y	Philadelphia, Pa.
207610	.....	St. s.	LYNNHAVEN	145	99	89.3	22.0	11.0	Pas.	5	550	1910	Baltimore, Md	Norfolk, Va.
141677	.....	Ga. s.	Lynnwood	6	6	36.9	12.9	2.8	Msc.	1	.....	1900	Cambridge, Md	Wilmington, Del.
205268	.....	Ga. s.	Lynx	7	5	35.1	10.8	3.5	Frt.	1	.....	1908	Camden, N. J	Camden, N. J.
141716	K. Q. V. F.	St. s.	LYRA	4,417	3,516	331.5	47.0	25.0	Frt.	27	1,450	1901	Sparrow Point, Md	New York, N. Y.
			M.											
93082	.....	Ga. s.	M. Carmel	15	10	44.5	13.5	4.8	Msc.	1	.....	1900	New Haven, Conn	Patchogue, N. Y.
92551	.....	St. s.	M. Dewing	71	51	50.0	19.7	5.4	Oys.	6	70	1893	Boston, Mass	Providence, R. I.
92509	.....	St. s.	M. Dougherty	43	43	71.0	17.2	6.0	Tow.	3	.....	1893	Pittsburgh, Pa	Pittsburgh, Pa.
92760	.....	Ga. s.	M. Eveline	14	12	41.0	13.4	4.3	Msc.	1	.....	1896	Brunswick, Ga	Savannah, Ga.
91480	.....	Ga. s.	M. Frances	10	7	39.6	12.6	3.1	Frt.	2	.....	1882	Straits, N. C	Charleston, S. C.
93059	.....	St. s.	M. Henderer	44	30	60.0	17.3	7.0	Tow.	4	.....	1900	Albany, N. Y	New York, N. Y.
92596	.....	Ga. s.	M. Madeleine	31	16	57.0	17.2	7.0	Fsh.	8	.....	1894	Essex, Mass	Boston, Mass.
90072	.....	St. p.	M. Martin	570	455	191.0	29.3	8.1	Pas.	16	533	1863	Jersey City, N. J	New York, N. Y.
106391	.....	St. s.	[4] M. Moran	137	106	96.0	17.7	7.0	Frt.	7	500	1885	Lockport, N. Y	Newark, N. J.
91672	.....	St. s.	M. Sicken	212	168	128.9	26.0	9.7	Frt.	10	313	1884	Marine City, Mich	Port Huron, Mich.
90904	.....	St. s.	M. Talcott	96	68	113.1	16.9	6.4	Cnl.	8	.....	1876	Chicago, Ill	Chicago, Ill.
50619	.....	St. s.	M. Tuttle	48	32	95.5	19.5	4.6	Drg.	4	19	1870	Black River, Ohio	Toledo, Ohio.
205009	.....	St. s.	M. A. BRADLEY	5,539	4,127	460.0	52.2	31.0	Frt.	22	1,450	1908	Ecorse, Mich	Cleveland, Ohio.
206305	.....	St. s.	M. A. Colgan	12	8	34.2	8.6	3.2	Pas.	3	35	1909	Buffalo, N. Y	Buffalo, N. Y.
210086	.....	Ga. y.	M. A. D	8	6	41.0	8.4	3.2	Yct.	1	35	1890	Alexandria Bay, N. Y	Cape Vincent, N. Y.
92929	.....	St. s.	M. A. HANNA	4,661	3,116	410.0	50.0	24.5	Frt.	21	1,700	1899	Cleveland, Ohio	Cleveland, Ohio.
92528	.....	St. s.	M. A. Knapp	60	31	66.2	17.8	9.3	Tow.	7	.....	1893	Benton Harbor, Mich	Milwaukee, Wis.
209283	.....	Ga. s.	M. A. M	13	11	36.0	8.3	4.0	Yct.	1	25	1911	Petoskey, Mich	Grand Haven, Mich.
202403	.....	Ga. s.	M. A. Mason	10	5	47.1	10.3	3.3	Oys.	1	12	1905	Irvington, Va	Tappahannock, Va.
208283	.....	Ga. s.	M. B. Trotman	28	23	57.0	17.0	4.5	Frt.	1	20	1910	Portsmouth, Va	Norfolk, Va.
201975	.....	Ga. s.	M. B. Wright	14	8	44.4	11.7	5.0	Oys.	2	15	1905	Sandy Bottom, Va	Baltimore, Md.
91896	.....	Ga. s.	M. Blanche Hayward	10	5	58.0	14.0	4.3	Msc.	3	.....	1886	Solomons Island, Md	Tappahannock, Va.
92167	.....	Ga. s.	M. C. Weber	9	9	55.3	15.4	3.6	Frt.	2	.....	1890	Solomons, Md	Baltimore, Md.
90792	.....	St. s.	*M. D. Carrington*	64	32	67.0	16.0	8.6	Tow.	5	.....	1875	Buffalo, N. Y	Duluth, Minn.
92083	.....	St. p.	M. D. Moore	59	36	72.0	31.0	4.6	Tow.	6	.....	1880	Oshkosh, Wis	Milwaukee, Wis.
92348	.....	*St. p.	M. D. Wayman	242	157	125.0	24.0	3.8	Tow.	5	.....	1891	Pittsburgh, Pa	Pittsburgh, Pa.
90314	.....	St. s.	M. D. Wheeler	31	15	60.0	16.0	5.8	Tow.	3	.....	1871	Philadelphia, Pa	Newark, N. J.
208122	.....	Ga. s.	M. E. C	9	6	32.2	10.5	3.5	Fsh.	6	12	1910	Bellingham, Wash	Pt. Townsend, Wash.
209192	L. C. F. G.	St. s.	M. E. HARPER	2,294	1,666	247.0	43.7	28.4	Frt.	22	1,300	1911	Ecorse, Mich	Philadelphia, Pa.
92911	K. N. R. V.	St. s.	M. E. LUCKENBACH	439	246	138.8	27.0	16.0	Tow.	16	1,000	1898	Camden, N. J	New York, N. Y.
208256	.....	*St. p.	M. E. Norman	44	44	108.8	25.0	2.5	Tow.	6	228	1910	Morgan City, La	Brashear, La.
203075	.....	*St. p.	M. F. Bradford	46	24	82.0	15.2	3.6	Frt.	8	.....	1906	Madisonville, La	New Orleans, La.
92544	.....	Ga. s.	M. G. Ashby	7	6	34.0	12.0	2.8	Frt.	1	.....	1893	Brewers Creek, Va	Norfolk, Va.
92524	.....	St. s.	M. G. Hausler	73	36	72.0	18.0	8.8	Tow.	7	.....	1893	Saugatuck, Mich	Chicago, Ill.
208212	.....	St. s.	M. G. HAUSLER	655	445	154.0	35.0	10.0	Frt.	8	1,500	1910	Manitowoc, Wis	Annapolis, Md.
91711	.....	Ga. s.	M. J. Covington	9	5	50.4	13.6	2.8	Frt.	2	.....	1884	Tilghmans Island, Md	Do.
206703	.....	Ga. s.	M. J. R	8	5	42.3	14.2	3.6	Pas.	1	28	1909	Brooklyn, N. Y	New York, N. Y.

[1] Formerly ga. y. Bettina III.
[2] Formerly st. s. Fred B. Dalzel.
[3] Formerly st. s. Pearl.
[4] Formerly st. c. bt. Alfred Morgan.

Merchant STEAM Vessels of the United States—Continued.

Official No.	Signal letters.	Rig.	Name of vessel.	Gross tonnage.	Net tonnage.	Length.	Breadth.	Depth.	Service.	Crew.	Indicated horsepower.	When built.	Where built.	Home port (where permanent document issues).
						Feet.	Feet.	Feet.						
209960		Ga. s.	M. J. R. II	28	19	52.2	16.3	6.4	Pas.	2	90	1912	Brooklyn, N. Y	New York, N. Y.
206213		St. s.	M. J. Rudolph	197	127	91.0	29.0	10.5	Frt.	5	350	1909	West New Brighton, N.Y.	Do.
209341		*St. p.	M. L. Washburn	284	179	120.3	26.0	4.1	Pas.	20	170	1911	St. Michael, Alaska	St. Michael, Alaska.
208438		St. s.	M. M. Davis	298	203	136.3	23.8	11.0	Fsh.	28	550	1911	Solomons, Md	Tappahannock, Va.
92824		St. s.	M. Mitchell Davis	85	58	81.0	19.2	8.9	Tow.	4		1897	Solomons Island, Md	Portsmouth, N. H.
93262		St. s.	M. Mitchell Davis	116	79	92.5	21.8	10.6	Tow.	8	350	1902	Solomons, Md	Washington, D. C.
75173		St. s.	[1] M. P. Howlett	53	36	64.0	21.0	6.4	Tow.	3		1868	Baltimore, Md	Philadelphia, Pa.
77479		Ga. s.	[2] M. P. Howlett	85	48	84.8	23.0	8.8	Frt.	19		1901	Essex, Mass	Do.
207075		St. s.	M. P. Howlett	71	34	64.5	18.0	8.8	Tow.	3	250	1910	Wilmington, Del	Do.
204826		Ga. s.	M. P. McDonagh	50	43	73.8	20.6	6.2	Oys.	5		1907	Greenport, N. Y	Greenport, N. Y.
204389		Ga. s.	M. S. Mahon	12	10	43.4	16.2	3.0	Frt.	1		1907	Oldtown, Tex	Port Lavaca, Tex.
92255		Ga. s.	M. S. Morenó	13	9	32.3	12.4	3.4	Pas.	2		1890	Braidenton, Fla	Key West, Fla.
200527		St. s.	M. S. Quay	133	91	86.5	19.0	10.8	Tow.	9	500	1903	Philadelphia, Pa	Philadelphia, Pa.
91944		St. s.	M. T. Greene	523	421	155.0	30.0	11.6	Frt.	12	473	1887	Gibraltar, Mich	Chicago, Ill.
93035		Ga. s.	M. T. Tucker	11	7	48.9	14.0	3.8	Oys.	2		1900	Solomons, Md	Annapolis, Md.
92545		Ga. s.	M. V. Bennett	10	9	51.5	13.3	3.5	Frt.	2		1893	Oriole, Md	Do.
93390		St. s.	M. W. Adams	73	49	73.0	18.6	8.2	Tow.	9	150	1903	Solomons, Md	Baltimore, Md.
91995		St. s.	M. W. Hunt	41	20	63.5	15.6	6.5	Tow.	9		1888	Philadelphia, Pa	Do.
208786		Ga. s.	M & L	7	7	39.0	7.0	3.0	Fer.	1	18	1911	Port Byron, Ill	Rock Island, Ill.
91470		St. s.	Mabel	84	42	82.9	20.0	8.6	Tow.	8		1882	Philadelphia, Pa	Hartford, Conn.
92070		St. s.	Mabel	26	13	51.9	15.5	5.1	Tow.	3		1888	Tottenville, N. Y	Perth Amboy, N. J.
92525		St. s.	Mabel	50	26	61.2	18.0	7.0	Tow.	3		1893	Athens, N. Y	Albany, N. Y.
92716		Ga. s.	Mabel	5	5	26.0	9.5	4.9	Fsh.	0		1893	Brooklin, Me	Castine, Me.
92759		Ga. s.	Mabel	6	6	26.0	12.4	4.0	Fsh.	1		1895	Bath, Me	Providence, R. I.
201172		Ga. s.	Mabel	15	10	54.0	11.6	4.0	Frt.	1	16	1904	Hopkins, Va	Newport News, Va.
201202		*St. p.	Mabel	49	49	80.0	17.0	3.4	Tow.	10		1904	Carrollton, Ky	Evansville, Ind.
201612		Ga. s.	Mabel	9	7	37.0	10.4	3.8	Fsh.	2		1904	Shakan, Alaska	Wrangell, Alaska.
201754		Ga. s.	Mabel	9	5	45.0	9.0	3.0	Frt.	1		1905	Pocomoke City, Md	Crisfield, Md.
201829		Ga. y.	Mabel	19	12	50.5	11.2	3.8	Yct.	1		1896	Chicago, Ill	Houston, Tex.
206450		Ga. s.	Mabel	10	7	37.2	9.6	4.4	Pas.	1	20	1909	San Francisco, Cal	San Francisco, Cal.
206336		Ga. s.	Mabel	11	9	35.2	12.6	4.2	Fsh.	1	10	1890	New Bedford, Mass	Edgartown, Mass.
210182		Ga. s.	Mabel	9	6	32.0	9.4	4.6	Pas.	1	9	1912	Port Republic, N. J	Somers Point, N. J.
92846		Ga. s.	Mabel A	14	13	48.5	16.3	3.8	Msc.	1		1898	Patchogue, N. Y	Perth Amboy, N. J.
209932		Ga. s.	Mabel A	32	22	45.6	13.9	6.6	Fsh.	5	42	1912	Seattle, Wash	Seattle, Wash.
92858		Ga. s.	Mabel H	6	6	25.6	12.4	3.7	Fsh.	1		1898	Osterville, Mass	Edgartown, Mass.
93181		Ga. s.	Mabel Holland	13	12	43.5	14.3	4.0	Oys.	4		1901	Rockaway Beach, N. Y	Patchogue, N. Y.
91888		Ga. s.	Mabel Josephine	6	6	27.9	11.9	3.2	Frt.	1		1882	Patchogue, N. Y	Do.
200236		Ga. s.	Mabel M	8	5	35.5	9.8	3.5	Pas.	1	10	1903	Chester, Conn	Hartford, Conn.
92053		Ga. s.	Mabel Nelson	9	9	42.0	15.4	3.1	Oys.	4		1889	Shellbanks, Ala	Gulfport, Miss.
210210		Ga. s.	Mabel V	8	6	30.0	11.6	3.6	Oys.	2		1912	Stratford, Conn	Cold Spring, N. Y.
206360		St. s.	Mabel Virginia	68	40	74.6	22.7	6.2	Tow.	7	75	1909	Crittenden, Va	Norfolk, Va.
93105		Ga. s.	Mabel E. Bryson	39	23	62.8	18.2	8.3	Fsh.	12		1901	South Bristol, Me	New York, N. Y.
202730		Ga. s.	Mabel E. Horton	8	6	40.2	10.2	2.2	Pas.	1	20	1905	Manteo, N. C	Manteo, N. C.
91262		St. s.	Mabel L. Stevens	31	21	60.6	16.3	4.8	Oys.	4		1880	South Norwalk, Conn	Bridgeport, Conn.
98220		St. s.	Mabel & Ray	38	26	59.6	16.4	5.5	Oys.	3		1899	Stratford, Conn	New York, N. Y.
90926		Ga. s.	Mabell	18	14	50.0	14.7	4.0	Msc.	2		1876	Beaufort, N. C	Beaufort, N. C.
92931		Ga. s.	Mabelle	6	6	27.8	10.6	5.8	Fsh.	1		1899	Friendship, Me	Brooklin, Me.
203242		*Ga. p.	Mabelle	17	17	55.1	15.6	2.8	Pas.	4		1906	Arrow Rock, Mo	Kansas City, Mo.
92839		*St. p.	Mable	59	49	70.4	13.7	3.9	Pas.	3		1898	Huntington, Oreg	Portland, Oreg.
92725		Ga. s.	Mable D	6	6	26.0	11.8	3.8	Fsh.	1		1896	Osterville, Mass	Edgartown, Mass.
92652		Ga. s.	Mac	9	6	38.0	12.3	6.2	Frt.	2		1892	Eastport, Me	Eastport, Me.
110831	K. G. M. L.	St. s.	[3] McAllister	140	70	95.9	22.6	11.3	Tow.	6	700	1889	Brooklyn, N. Y	New York, N. Y.
76642		St. s.	[4] McCaldin Bros	63	31	82.0	17.8	8.3	Tow.	5		1886	Perth Amboy, N. J	Do.
18474		St. s.	[5] *McCormick*	23	11	51.0	13.6	6.2	Tow.	3		1867	Buffalo, N. Y	Detroit, Mich.
91938		St. s.	McCormick	160	120	106.0	24.7	8.0	Wrk.	7	135	1887	Grand Haven, Mich	Oswego, N. Y.
93088		St. s.	McDougall	562	383	168.0	32.0	9.3	Tow.	20	850	1900	St. Louis, Mo	St. Louis, Mo.
206389		*St. p.	McGuire	66	66	81.4	24.0	4.3	Tow.	6	124	1911	....do	Do.
106659		St. s.	[6] McKeever Bros	107	76	80.4	23.2	8.0	Frt.	4	100	1889	Wilmington, Del	New York, N. Y.
208613		St. s.	McKeever Brothers	223	104	128.0	22.2	10.0	Frt.	26	275	1911	Noank, Conn	Do.
200809		Ga. s.	McKinley	14	14	44.2	11.7	4.9	Pas.	2		1904	Terminal Island, Cal	San Diego, Cal.
208008		Ga. s.	McKinley	10	7	37.5	11.2	4.4	Frt.	1	55	1905	San Francisco, Cal	San Francisco, Cal.
92392		Ga. s.	McLaren	9	6	25.3	12.9	3.1	Pas.	1		1891	Tacoma, Wash	Ketchikan, Alaska.
203969	K. V. W. T.	St. s.	Machigonne	425	289	136.5	29.0	9.6	Pas.	14	550	1907	Philadelphia, Pa	Portland, Me.
205981	K. W. T. L.	St. y.	Machigonne	195	132	129.4	19.2	10.8	Yct.	15	600	1909	New York, N. Y	Plymouth, Mass.
206928		St. s.	Mack	24	16	65.5	13.3	5.5	Tow.	5	65	1905	Pensacola, Fla	Mobile, Ala.
200523		Ga. s.	Mackerel	12	8	43.0	10.8	5.1	Fsh.	0		1903	Tacoma, Wash	Seattle, Wash.
201790		*St. p.	Mackie	77	77	120.2	20.6	3.5	Msc.	8		1905	Nashville, Tenn	Nashville, Tenn.
206658		St. s.	Mackinac	350	238	138.1	28.2	12.0	Pas.	18	700	1909	Ferrysburg, Mich	Marquette, Mich.
92226	K. L. B. C.	St. s.	Mackinaw ⊙	2,578	2,005	270.0	41.9	24.0	Frt.	28	1,300	1890	West Bay City, Mich	San Francisco, Cal.
92907		Ga. s.	Mackinaw	7	6	33.0	12.6	5.8	Frt.	2		1890	Lubec, Me	Eastport, Me.
201707		Ga. y.	[7] Macushla	24	16	52.5	12.0	4.7	Yct.	2		1905	New York, N. Y	Albany, N. Y.
91045		Ga. s.	Macy	19	16	49.0	17.0	3.3	Msc.	1		1878	Babylon, N. Y	Patchogue, N. Y.
91143		Ga. s.	Madalene Sammis	6	5	31.0	12.4	2.8	Frt.	1		1878	Patchogue, N. Y	Do.

[1] Formerly sch. Julia A. Jones.
[2] Formerly sch. Jennie and Agnes.
[3] Formerly {a Robert H. Sayre. b Sayre.
[4] Formerly st. s. John A. Carnie.
[5] Formerly st. s. A. A. Eustaphieve.
[6] Formerly st. bge. {a Alfred Lister. b Walter W.
[7] Formerly ga. y. Sallie Growler.

MERCHANT STEAM VESSELS OF THE UNITED STATES—Continued.

Official No.	Signal letters.	Rig.	Name of vessel.	Gross tonnage.	Net tonnage.	Length.	Breadth.	Depth.	Service.	Crew.	Indicated horsepower.	When built.	Where built.	Home port (where permanent document issues).
						Feet.	Feet.	Feet.						
91997		Ga. s.	Madaline Brandt	6	5	29.2	12.6	3.0	Fsh.	1		1887	Patchogue, N. Y	Patchogue, N. Y.
90778		Ga. y.	Madcap	21	20	43.2	15.5	5.9	Yct.	3		1875	Philadelphia, Pa	New York, N. Y.
92394		St. s.	Madeira	51	25	64.5	16.5	8.0	Tow.	4		1892	do	Philadelphia, Pa.
92523		St. s.	Madeleine	74	37	86.0	18.9	6.8	Pas.	5		1893	Cape Elizabeth, Me	Wilmington, N. C.
93014		Ga. s.	Madeleine	10	8	39.0	14.6	3.8	Msc.	1		1900	Bayshore, N. Y	Patchogue, N. Y.
208639		Ga. s.	Madeleine	34	22	57.3	18.3	6.0	Pas.	2	60	1911	Boothbay Harbor, Me	Boston, Mass.
92938		Ga. s.	Madeline	14	9	45.7	14.6	4.0	Pas.	2		1899	South Boston, Mass	Portland, Me.
207396		Ga. s.	Madeline	29	29	58.6	17.3	4.8	Fsh.	13	37	1910	Morehead City, N. C	Beaufort, N. C.
208017		Ga. s.	Madeline	10	7	35.1	11.9	3.5	Frt.	1		1909	Fernandina, Fla	Brunswick, Ga.
209903		Ga. s.	Madeline J	31	21	45.6	13.5	7.0	Fsh.	5	40	1912	Seattle, Wash	Seattle, Wash.
202141		Ga. s.	Madeline S	8	7	34.8	11.6	3.1	Msc.	2		1905	Brooklyn, N. Y	New York, N. Y.
201972		Ga. s.	Madge Ruth	8	8	34.0	11.2	6.0	Fsh.	1		1905	Friendship, Me	Castine, Me.
202808		St. s.	MADISON	181	123	93.7	24.0	11.1	Tow.	7	840	1906	Port Richmond, N. Y	New York, N. Y.
203935		*Ga. p.	Madison	48	48	84.5	13.7	2.2	Pas.	10	50	1907	Corncreek, Ky	Louisville, Ky.
208288	L. B. S. P.	St. s.	MADISON ⊙	3,734	2,406	353.3	42.1	16.8	Pas.	70	3,800	1911	Newport News, Va	New York, N. Y.
92953	K. P. F. J.	St. s.	MAE	2,103	1,281	243.6	42.2	22.2	Frt.	25	1,500	1899	Toledo, Ohio	Philadelphia, Pa.
200264		Ga. s.	Mae	10	8	36.5	10.0	3.0	Msc.	1		1903	Atlantic City, N. J	Somers Point, N. J.
206745		Ga. s.	Mae	12	10	42.0	10.3	3.6	Pas.	1	30	1909	Marshfield, Oreg	Coos Bay, Oreg.
209554		Ga. s.	Mae B	10	9	29.7	11.0	3.2	Pas.	1	16	1912	Green Cove Springs, Fla	Jacksonville, Fla.
207990		*Ga. p.	MAEANNA	12	8	40.5	8.9	2.5	Pas.	2	15	1910	St. Louis, Mo	St. Louis, Mo.
206670		*Ga. p.	Mae Belle	7	7	50.0	10.0	2.0	Frt.	2	15	1909	Cloverport, Ky	Evansville, Ind.
92678		St. s.	Mae Martel	38	26	71.2	14.5	6.4	Tow.	4		1895	Saugatuck, Mich	Milwaukee, Wis.
204963		Ga. s.	Magazine	15	10	43.3	11.3	3.1	Pas.	1	60	1907	Vallejo, Cal	San Francisco, Cal.
17837		Ga. s.	Maggie	12	12	41.0	15.2	3.8	Frt.	2		1866	Sayville, N. Y	Norfolk, Va.
90013		St. p.	*Maggie*	606	494	164.0	38.0	8.5	Pas.	30	280	1869	Wilmington, Del	Baltimore, Md.
92375		St. s.	Maggie	41	28	67.0	20.0	6.5	Tow.	3	80	1891	Albion, Cal	San Francisco, Cal.
92616		*St. p.	Maggie	50	50	85.0	19.0	3.5	Pas.	14		1894	Yazoo City, Miss	Vicksburg, Miss.
93221		St. s.	Maggie	30	20	54.5	16.7	5.3	Fsh.	6		1899	Leland, Mich	Grand Haven, Mich.
125752		St. s.	[1] Maggie	26	13	63.8	14.8	4.0	Tow.	5	40	1879	Savannah, Ga	Savannah, Ga.
91925		Ga. s.	Maggie A	8	7	26.3	13.0	4.5	Frt.	1		1886	Providence, R. I	Elizabeth City, N. C.
209851		Ga. s.	Maggie B	11	10	35.0	9.2	3.0	Msc.	1	16	1912	Ketchikan, Alaska	Ketchikan, Alaska.
92766		Ga. s.	Maggie Cannon	7	7	30.0	12.0	4.4	Wat.	0	7	1897	Essex, Mass	Hartford, Conn.
205757		*Ga. p.	Maggie Harper	6	5	50.0	8.0	1.9	Tow.	1	8	1907	Clendenin, W. Va	Wheeling, W. Va.
90582		St. s.	Maggie Lutz	15	8	45.0	12.5	4.3	Fsh.	6		1873	Sheboygan, Wis	Grand Haven, Mich.
80394		St. s.	[2] Maggie Marshall	365	279	150.0	30.0	11.3	Frt.	12	450	1873	Manistee, Mich	Do.
202398		*St. p.	[3] Maggie May	88	44	100.0	21.0	3.5	Pas.	12	60	1905	Evansville, Ind	Wheeling, W. Va.
92074		Ga. s.	Maggie May	10	10	36.0	15.0	4.0	Frt.	1		1889	Norfolk County, Va	Norfolk, Va.
92926		Ga. s.	Maggie Salva	9	8	44.0	13.6	3.0	Oys.	4		1899	East Fowl River, Ala	Mobile, Ala.
91192		Ga. s.	Maggie Sutphen	16	9	41.8	14.4	4.5	Frt.	2		1879	Port Republic, N. J	Norfolk, Va.
92497		Ga. s.	Maggie A. Howlett	31	14	58.0	19.3	5.9	Oys.	9		1893	Greenwich Pier, N. J	Philadelphia, Pa.
90515		Ga. s.	Magic	48	46	63.8	23.2	3.2	Frt.	2		1873	Tottenville, N. Y	Norfolk, Va.
92538		St. s.	Magic	67	33	67.3	16.6	8.4	Tow.	5		1893	Port Blakeley, Wash	Pt. Townsend, Wash.
93346		St. s.	Magic	19	13	50.4	12.4	4.6	Tow.	5		1902	Madisonville, La	New Orleans, La.
93243		Ga. s.	Magic Safety	71	48	73.4	17.4	8.2	Lgt.	3		1901	Brooklyn, N. Y	New York, N. Y.
202974		Ga. s.	Magician	57	52	78.4	19.4	6.2	Oys.	6	100	1906	Greenport, N. Y	Greenport, N. Y.
91700		St. s.	Magnet	23	14	60.0	12.0	6.0	Pas.	2		1884	Pamrapo, N. J	Plattsburg, N.Y.
92411		Ga. s.	Magnet	6	6	24.2	11.0	3.9	Fsh.	0		1892	New London, Conn	New London, Conn.
93393		Ga. s.	Magnet	69	47	82.3	18.2	8.1	Frt.	4		1903	Brooklyn, N. Y	New York, N. Y.
203958		St. s.	Magnet	32	21	45.6	12.6	6.9	Tow.	3	100	1907	Vega, Wash	Tacoma, Wash.
207683	L.B.P.C.	Ga. y.	Magnet	68	46	92.9	14.9	6.5	Yct.	5	200	1910	Bayonne, N. J	Providence, R. I.
208418		Ga. s.	Magnet	9	6	30.4	11.3	4.7	Fsh.	2	16	1911	Noank, Conn	Stonington, Conn.
16679		Ga. s.	Magnolia	17	16	40.0	15.2	4.4	Frt.	1		1830	Pearlington, Miss	Pensacola, Fla.
91592	K.C.H.J.	Ga. s.	Magnolia	88	70	92.4	17.6	8.3	Frt.	12		1883	Bristol, R. I	Perth Amboy, N.J.
93109		Ga. s.	Magnolia	16	9	45.6	14.8	6.0	Fsh.	3		1901	Gloucester, Mass	Provincetown, Mass.
93125		Ga. s.	Magnolia	6	6	31.0	10.4	4.9	Fsh.	2		1901	Cushing, Me	Deer Isle, Me.
93364		Ga. s.	[4] Magnolia	29	10	57.1	18.3	4.2	Pas.	3		1902	Mon Louis, Ala	Mobile, Ala.
162430		*Ga. p.	Magnolia	12	12	46.0	9.0	3.0	Pas.	1		1905	Muscatine, Iowa	Rock Island, Ill.
200330		Ga. s.	Magnolia	14	9	50.0	11.4	3.9	Msc.	2		1903	Washington, N. C	Newbern, N. C.
201732		*Ga. p.	Magnolia	16	10	59.0	15.3	3.3	Frt.	5		1905	New Orleans, La	New Orleans, La.
203900		*St. p.	Magnolia	72	72	113.2	22.8	4.5	Pas.	10		1907	Allemands, La	Do.
203978		St. s.	Magnolia	135	91	101.0	18.9	5.3	Pas.	7	200	1907	Tacoma, Wash	Tacoma, Wash.
206411		Ga. s.	Magnolia	11	9	48.0	10.5	3.8	Pas.	2	18	1904	Chicago, Ill	Chicago, Ill.
208254		Ga. s.	Magnolia	10	8	42.6	10.4	4.0	Frt.	2	20	1910	Georgetown, S. C	Georgetown, S. C.
209881		Ga. y.	Magnolia	41	29	62.0	13.4	7.3	Yct.	2	100	1911	Cleveland, Ohio	Cleveland, Ohio.
210119		Ga. s.	Magnolia	37	25	53.7	14.2	7.7	Fsh.	6	55	1912	Seattle, Wash	Seattle, Wash.
93064		St. s.	MAHANOY	204	139	96.0	20.7	11.3	Tow.	12	500	1900	Port Richmond, N. Y	Perth Amboy, N. J.
207596		Ga. y.	Mahapa II	57	38	79.0	14.0	7.2	Yct.	3	120	1910	Port Clinton, Ohio	Marquette, Mich.
206575		Ga. y.	Mahary	52	39	74.5	14.0	6.8	Yct.	6	100	1909	Port Jefferson, N. Y	New York, N. Y.
92454		St. s.	MAHONING	2,189	1,744	274.0	40.2	23.2	Frt.	21	1,138	1892	Wyandotte, Mich	Erie, Pa.
203249		Ga. y.	Maid	21	19	44.2	12.0	5.0	Yct.	2		1906	Toms River, N. J	Key West, Fla.
91320		St. s.	Maid of Kent	102	69	101.8	21.3	7.0	Pas.	5	215	1881	Wilmington, Del	New York, N. Y.
17789		Ga. s.	Maid of the Mist	72	50	84.3	24.0	6.0	Fsh.	21	100	1866	Dorchester County, Md	Tappahannock, Va.
92081		Ga. s.	Maid of the Mist	5	5	28.3	12.3	3.0	Msc.	0		1886	Patchogue, N. Y	Greenport, N. J.
92727		St. s.	Maid of the Mist	99	63	75.8	18.8	6.5	Pas.	3		1892	Niagara Falls, N. Y	Niagara Falls, N. Y.
207670		Ga. s.	Maidstone	17	15	43.6	13.0	5.6	Pas.	2	40	1910	Patchogue, N. Y	Sag Harbor, N. Y.

[1] Formerly st. s. Cannoochee. [2] Formerly st. s. William Crippin. [3] Formerly *st. p. R. Smith. [4] Formerly sch. Mary T.

MERCHANT STEAM VESSELS OF THE UNITED STATES—Continued.

Official No.	Signal letters.	Rig.	Name of vessel.	Gross tonnage.	Net tonnage.	Length.	Breadth.	Depth.	Service.	Crew.	Indicated horsepower.	When built.	Where built.	Home port (where permanent document issues).
						Feet.	Feet.	Feet.						
208981	.....	*Ga. p.	Maietta	8	6	60.2	9.0	1.8	Pas.	2	30	1911	Laguardo, Tenn	Nashville, Tenn.
16239	.....	Ga. s.	Maine	24	14	46.4	13.7	6.6	Frt.	3	.....	1845	Essex, Mass	Castine, Me.
92049	.....	St. p.	*Maine*	850	545	174.0	36.6	13.3	Fer.	6	600	1888	Wilmington, Del	New York, N. Y.
92391	K.L.D.B.	St. s.	MAINE ⊙	2,395	1,505	302.7	44.0	17.5	Pas.	70	2,500	1891	....do	New London, Conn.
93095	.....	St. s.	Majestic	113	76	90.5	21.8	10.4	Tow.	5	348	1900	Baltimore, Md	Philadelphia, Pa.
96688	.....	St. p.	[1] MAJESTIC	717	518	201.8	30.0	10.0	Pas.	22	750	1903	Elizabeth, N. J	Newark, N. J.
209515	.....	Ga. s.	Majestic	11	7	50.0	8.4	3.1	Pas.	2	40	1911	Park City, Ala	Mobile, Ala.
76792	.....	St. s.	[2] Major	1,864	1,491	283.0	41.4	20.0	Frt.	16	1,000	1889	West Bay City, Mich	Buffalo, N. Y.
93079	.....	St. s.	Major	12	8	37.3	10.0	4.7	Fsh.	4	.....	1900	Racine, Wis	Grand Haven, Mich.
200823	.....	St. s.	Major	60	41	70.0	18.0	9.3	Tow.	8	.....	1904	New Orleans, La	New Orleans, La.
207065	.....	Ga. s.	Major	11	10	34.3	10.4	4.4	Pas.	1	25	1909	Ludington, Mich	Grand Haven, Mich.
92386	.....	St. s.	Major Dana	52	26	64.9	16.0	8.0	Tow.	4	.....	1891	Grand Haven, Mich	Marquette, Mich.
93155	.....	St. s.	Major Kingman	47	32	66.0	17.4	8.4	Tow.	4	.....	1901	Buffalo, N. Y	Buffalo, N. Y.
203631	.....	*St. p.	Major Slack	93	93	118.3	26.5	3.7	Tow.	11	.....	1906	Point Pleasant, W. Va	Cincinnati, Ohio.
93098	.....	St. s.	Major Symons	43	30	60.0	17.0	6.3	Tow.	3	.....	1900	Buffalo, N. Y	Buffalo, N. Y.
91334	.....	St. s.	Major Ulrich	12	6	35.0	13.0	5.0	Tow.	3	.....	1886	Brooklyn, N. Y	Philadelphia, Pa.
201999	.....	Ga. s.	Major Wilcox	15	13	49.0	12.5	4.4	Frt.	1	30	1904	Sandusky, Ohio	Chicago, Ill.
17117	.....	St. s.	*Major Henry Brewerton.*	65	32	82.0	19.0	7.5	Tow.	6	.....	1857	Baltimore, Md	Baltimore, Md.
92995	.....	Ga. s.	Majorcin	15	8	47.4	15.5	4.2	Oys.	3	.....	1899	New Orleans, La	New Orleans, La.
209666	.....	Ga. s.	Makena	34	21	53.3	13.1	4.0	Frt.	3	40	1912	Honolulu, Hawaii	Honolulu, Hawaii.
92861	K.N.L.B.	St. y.	MALAY	173	90	131.0	20.0	10.6	Yct.	12	600	1898	Chester, Pa	Newport, R. I.
202822	.....	St. s.	Malcolm V. Clark	26	19	52.3	12.8	4.4	Tow.	4	.....	1906	Norfolk, Va	New York, N. Y.
204744	K.W.L.H.	St. s.	MALDEN	5,107	3,301	373.2	52.7	29.8	Frt.	36	2,700	1907	Quincy, Mass	Boston, Mass.
209823	.....	Ga. s.	Maleta	24	16	53.4	16.7	3.8	Frt.	0	36	1912	North Beach, Md	Annapolis, Md.
202487	.....	Ga. s.	Malew	13	9	45.6	10.0	4.0	Pas.	1	.....	1905	Detroit, Mich	Wheeling, W. Va.
93376	.....	Ga. s.	Malicia Enos	16	9	40.0	14.6	5.8	Fsh.	2	.....	1903	Gloucester, Mass	Gloucester, Mass.
92973	.....	St. s.	MALIETOA	5,229	3,921	454.0	50.0	24.3	Frt.	24	1,400	1899	Lorain, Ohio	Duluth, Minn.
93087	.....	Ga. s.	[3] Maloio	29	9	60.8	15.2	5.8	Frt.	6	.....	1898	Benicia, Cal	Pt. Townsend, Wash.
205485	.....	Ga. s.	Malona D	8	5	33.8	8.7	2.2	Mse.	2	8	1908	Hackberry, La	Brashear, La.
93094	.....	St. s.	[4] Malvern	34	17	60.0	15.3	6.0	Tow.	5	100	1900	Turkey Island, Va	Philadelphia, Pa.
202949	.....	Ga. s.	Mame	9	9	28.6	12.8	4.4	Fsh.	1	.....	1906	Wellfleet, Mass	Provincetown, Mass.
200517	.....	Ga. s.	Mame and Lena	6	5	36.0	7.6	3.6	Frt.	1	12	1902	Atlantic City, N. J	Somers Point, N. J.
210230	.....	Ga. y.	Mamie II	6	5	35.0	9.0	3.6	Yct.	1	18	1911	Clayton, N. Y	Cape Vincent, N. Y.
92154	.....	Ga. s.	Mamie B	5	5	27.5	12.7	3.1	Mse.	0	.....	1889	Patchogue, N. Y	Greenport, N. Y.
93084	.....	St. s.	Mamie B	8	8	54.4	8.8	3.0	Pas.	2	.....	1900	Lansing, Iowa	La Crosse, Wis.
8685	.....	St. s.	[5] *Mamie Coyle*	44	22	69.0	15.0	7.2	Tow.	7	.....	1870	Chester, Pa	New Orleans, La.
98358	.....	*St. p.	Mamie D	63	63	98.0	20.5	4.0	Tow.	8	.....	1903	Morgan City, La	Do.
91156	.....	St. s.	Mamie Higgins	77	40	87.8	17.8	7.3	Plt.	10	250	1879	Buffalo, N. Y	Galveston, Tex.
204638	.....	Ga. s.	Mamie J	7	5	44.5	11.4	2.5	Oys.	1	.....	1907	Morgan City, La	Brashear, La.
202187	.....	Ga. s.	Mamie Lewis	8	7	37.8	11.5	5.3	Frt.	2	.....	1905	Sneads Ferry, N. C	Newbern, N. C.
92970	.....	Ga. s.	Mamie Louise	11	8	37.0	14.9	3.7	Frt.	1	.....	1899	Hampton, Va	Norfolk, Va.
206455	.....	Ga. s.	Mamie M	15	13	35.0	9.2	4.0	Fsh.	1	24	1906	Muskegon, Mich	Grand Haven, Mich.
200289	.....	St. s.	Manager	325	201	116.7	33.8	11.4	Frt.	7	400	1903	Noank, Conn	New York, N. Y.
209672	.....	Ga. s.	Mañana	13	9	33.0	9.6	4.5	Pas.	1	16	1912	Los Angeles, Cal	Los Angeles, Cal.
91604	.....	St. p.	*Manatee*	104	66	107.9	20.5	6.3	Pas.	11	.....	1884	Newburgh, N. Y	Tampa, Fla.
92067	.....	St. s.	†Manchester	2,132	1,611	281.0	41.0	20.0	Frt.	18	1,200	1889	Wyandotte, Mich	Milwaukee, Wis.
207386	L.B.K.V.	Ga. y.	Manchonac	29	19	60.4	12.0	5.7	Yct.	3	40	1910	New York, N. Y	New York, N. Y.
200690	K.S.W.C.	St. s.	MANCHURIA ⊙	13,638	8,750	600.0	65.3	23.1	Pas.	291	10,000	1904	Camden, N. J	Do.
93077	K.Q.J.C.	St. s.	Mandalay	438	266	142.4	33.6	12.0	Pas.	18	280	1900	Northbend, Oreg	San Francisco, Cal.
140666	.....	St. s.	[6] Mandalay	32	26	56.6	15.8	4.6	Pas.	3	.....	1883	Brewer, Me	Baltimore, Md.
207967	.....	Ga. s.	Mandy C	7	7	30.0	7.0	3.6	Pas.	1	20	1910	Moline, Ill	Rock Island, Ill.
98246	.....	St. s.	Manette	95	55	94.7	17.5	5.0	Pas.	6	74	1902	West Seattle, Wash	Pt. Townsend, Wash.
206493	.....	Ga. y.	Manetto	34	28	59.0	17.0	4.4	Yct.	4	28	1909	Pocomoke City, Md	Philadelphia, Pa.
91176	.....	St. s.	Manhanset	159	108	104.4	19.5	7.7	Pas.	7	.....	1879	Mystic Bridge, Conn	New York, N. Y.
91701	.....	St. s.	Manhattan	159	75	91.7	28.6	7.5	Frt.	7	350	1884	Rondout, N. Y	Do.
111260	.....	St. s.	[7] MANHATTAN	155	105	100.5	21.6	10.4	Tow.	9	780	1900	New York, N. Y	Do.
202846	.....	St. s.	MANHATTAN	1,954	1,329	246.4	46.1	18.4	Fer.	20	3,500	1905	Sparrow Point, Md	Do.
202845	K.V.G.W.	St. s.	MANHATTAN	291	134	129.3	24.1	14.0	Tow.	10	800	1906	Philadelphia, Pa	Portland, Me.
206902	.....	Ga. s.	Manhattan	26	23	46.0	12.4	5.6	Pas.	2	37	1909	Brooklyn, N. Y	New York, N. Y.
91704	.....	St. p.	*Manhattan Beach*	652	458	152.0	32.5	12.2	Fer.	11	300	1884	Newburgh, N. Y	Do.
205457	.....	Ga. s.	Manila	14	9	47.8	11.4	4.9	Tow.	1	60	1904	San Francisco, Cal	San Francisco, Cal.
140637	.....	St. s.	[8] Manistee	843	485	202.0	32.0	21.9	Pas.	30	500	1882	Benton Harbor, Mich	Chicago, Ill.
91436	.....	St. s.	Manistique	473	382	157.1	31.1	12.5	Tow.	11	600	1882	Gibraltar, Mich	Port Huron, Mich.
92821	.....	St. s.	MANITOU ⊙	2,944	2,391	274.7	42.2	20.8	Pas.	100	2,500	1893	Chicago, Ill	Duluth, Minn.
209100	.....	Ga. s.	Manitou	9	8	26.5	9.8	3.2	Pas.	1	14	1904	Leland, Mich	Grand Haven, Mich.
93026	K.P.T.L.	St. s.	MANNA-HATA	1,103	735	210.0	32.0	23.3	Frt.	17	1,000	1900	Wilmington, Del	Baltimore, Md.
92170	.....	St. s.	MANOLA	2,325	1,835	282.4	40.3	21.2	Frt.	20	1,200	1890	Cleveland, Ohio	Duluth, Minn.
93141	.....	Ga. s.	Manomet	73	40	78.9	20.5	10.0	Fsh.	18	.....	1901	East Boothbay, Me	Plymouth, Mass.
92437	.....	St. s.	Mansfield	382	351	159.2	32.0	8.2	Lgt.	1	58	1892	Cleveland, Ohio	Cleveland, Ohio.
91966	K.H.Q.V.	St. s.	*Manteo*	719	535	190.0	26.0	9.0	Pas.	22	256	1887	Wilmington, Del	Mobile, Ala.
209433	.....	Ga. s.	Manua	97	73	71.4	22.6	8.2	Frt.	4	50	1911	San Francisco, Cal	San Francisco, Cal.
208011	.....	Ga. s.	Manulitta	13	12	60.6	12.7	3.0	Frt.	3	24	1906	Berlin, Wis	Milwaukee, Wis.
209484	L.C.J.M.	Ga. y.	Manuwai	47	32	69.8	15.3	6.0	Yct.	4	100	1911	Oakland, Cal	Seattle, Wash.

[1] Formerly st. p. Happy Day.
[2] Formerly st. s. John Mitchell.
[3] Formerly Hawaiian sch. Maloio.
[4] Formerly st. s. Malvern Hill.
[5] Formerly st. s. Ella Wood No. 2.
[6] Formerly st. y. {a Lelia. b Stella.
[7] Formerly st. s. Richard Croker.
[8] Formerly st. s. {a Lora. b Alice Stafford.
† Composite.

Merchant STEAM Vessels of the United States—Continued.

Official No.	Signal letters.	Rig.	Name of vessel.	Gross tonnage.	Net tonnage.	Length.	Breadth.	Depth.	Service.	Crew.	Indicated horsepower.	When built.	Where built.	Home port (where permanent document issues).
						Feet.	Feet.	Feet.						
107549	.....	Ga. y.	[1] Manzanita	17	14	58.4	11.3	4.6	Yct.	2	.....	1900	Greenport, N. Y.	New York, N. Y.
201153	.....	St. y.	[2] MANZANITA	67	46	99.0	16.5	8.6	Yct.	2	200	1904	Toledo, Ohio	Chicago, Ill.
203814	K.W.C.J.	Ga. y.	Mao II	37	31	60.4	12.9	6.0	Yct.	3	50	1906	New Haven, Conn	New York, N. Y.
209300	.....	Ga. s.	Maple	61	58	61.6	17.0	5.4	Frt.	1	20	1911	Randolph, Oreg	Coos Bay, Oreg.
209854	.....	Ga. y.	Mapuna	17	12	46.0	11.5	5.6	Yct.	1	30	1912	Los Angeles, Cal	Los Angeles, Cal.
200852	.....	St. s.	Maquoit	77	43	85.0	20.5	7.6	Pas.	8	.....	1904	South Portland, Me	Portland, Me.
92993	K. P. L. Q.	St. s.	MARACAIBO ⊙	1,771	1,095	267.5	37.0	18.5	Pas.	38	1,100	1899	Wilmington, Del	Wilmington, Del.
204284	.....	Ga. s.	Marathon	7	7	40.0	6.0	3.0	Pas.	1	.....	1907	Wyandotte, Mich	Rock Island, Ill.
209474	.....	Ga. s.	Marathon	25	17	48.8	10.4	2.4	Pas.	2	30	1911	Seattle, Wash	Seattle, Wash.
205710	.....	Ga. s.	Marcella	6	6	37.4	5.4	3.4	Pas.	1	12	1908	Clinton, Iowa	Rock Island, Ill.
209972	.....	Ga. s.	Marcella	28	16	54.6	12.8	6.3	Pas.	1	24	1912	Thomaston, Me	Salem, Mass.
93389	.....	St. y.	Marcia	22	15	62.5	10.8	4.5	Yct.	4	60	1903	Chicago, Ill	Detroit, Mich.
92467	.....	Ga. s.	[3] Marcus Fass	18	12	60.8	15.9	4.4	Oys.	2	.....	1892	Somerset County, Md	Norfolk, Va.
200687	K. T. C. J.	St. y.	[4] MAREVA	100	68	104.0	16.6	9.1	Yct.	10	.....	1904	New York, N. Y	Stamford, Conn.
90646	.....	St. s.	Margaret	17	8	50.6	14.6	4.6	Tow.	5	.....	1872	Lake Charles, La	New Orleans, La.
92599	.....	*St. p.	Margaret	328	201	142.0	26.0	4.6	Tow.	15	460	1894	Evansville, Ind	Evansville, Ind.
92729	.....	St. p.	[5] MARGARET	321	103	175.0	26.0	7.5	Pas.	22	.....	1896	Newport News, Va	New Orleans, La.
92890	.....	*St. p.	Margaret	520	260	140.0	33.0	7.0	Pas.	16	250	1897	St. Michael, Alaska	St. Michael, Alaska.
93193	.....	St. s.	Margaret	40	27	53.2	17.6	7.0	Tow.	4	.....	1901	Tottenville, N. Y	New York, N. Y.
93219	.....	*St. p.	Margaret	128	81	116.0	22.0	4.0	Tow.	7	.....	1901	Allegheny, Pa	Pittsburgh, Pa.
117246	K. S. L. G.	Ga. y.	[6] Margaret	58	48	76.3	19.1	9.3	Yct.	5	.....	1903	Boston, Mass	Philadelphia, Pa.
136748	K. P. G. T.	St. y.	[7] MARGARET	245	138	145.2	21.0	12.4	Yct.	12	650	1899	Chester, Pa	Baltimore, Md.
150739	.....	*St. p.	[6] Margaret	100	100	100.0	22.0	3.0	Tow.	11	80	1896	Paducah, Ky	St. Louis, Mo.
201340	K. T. H. Q.	St. s.	Margaret	203	138	112.0	23.6	13.0	Tow.	11	533	1904	Baltimore, Md	Baltimore, Md.
201644	K. T. N. V.	St. y.	MARGARET	179	122	107.7	21.0	7.1	Yct.	11	225	1904	Mariner Harbor, N. Y	Do.
201765	.....	Ga. y.	Margaret	22	18	55.0	10.0	4.0	Yct.	1	32	1905	Clinton, Iowa	Dubuque, Iowa.
202043	.....	Ga. s.	Margaret	58	55	61.6	20.7	7.7	Frt.	3	.....	1905	Corpus Christi, Tex	Port Lavaca, Tex.
203537	.....	Ga. s.	Margaret	13	8	48.5	9.0	3.4	Pas.	2	.....	1902	Detroit, Mich	Wheeling, W. Va.
204496	.....	Ga. s.	Margaret	22	13	55.0	11.9	2.5	Pas.	3	.....	1907	Jacksonville, Fla	Jacksonville, Fla
205226	.....	St. s.	Margaret	15	11	48.0	12.2	6.0	Tow.	2	30	1908	Manitowoc, Wis	Marquette, Mich.
205350	.....	St. s.	Margaret	8	6	33.5	10.0	4.0	Tow.	2	8	1907	St. Ignace, Mich	Grand Haven, Mich.
205419	.....	Ga. s.	Margaret	6	6	33.0	12.0	2.8	Frt.	1	.....	1908	Galveston, Tex	Galveston, Tex.
207115	.....	Ga. s.	Margaret	8	6	36.0	11.0	3.2	Frt.	1	17	1909	Crisfield, Md	Crisfield, Md.
207372	.....	*St. p.	Margaret	52	52	95.5	19.9	3.0	Tow.	5	110	1910	Guild, Tenn	Chattanooga, Tenn.
208156	.....	Ga. s.	Margaret	16	11	41.6	10.2	3.7	Msc.	1	40	1902	Morris Heights, N. Y	Jacksonville, Fla.
208483	.....	Ga. s.	Margaret	34	12	60.2	16.4	8.0	Fsh.	6	50	1911	Seattle, Wash	Ketchikan, Alaska.
208810	.....	Ga. s.	Margaret	9	8	26.2	8.5	4.3	Fsh.	2	9	1908	Manitowoc, Wis	Grand Haven, Mich.
209421	.....	Ga. y.	Margaret	27	15	59.3	10.5	3.9	Yct.	1	110	1911	Norfolk, Va	Norfolk, Va.
209610	.....	Ga. s.	Margaret	9	6	55.0	13.3	3.0	Oys.	2	20	1912	White Stone, Va	Tappahannock, Va.
209747	.....	St. s.	Margaret	273	185	128.0	23.3	11.4	Fsh.	31	500	1912	Weems, Va	Do.
162316	.....	Ga. s.	Margaret Atkinson	50	50	71.5	21.6	5.9	Frt.	4	.....	1904	Lankford, Md	Baltimore, Md.
120554	.....	St. s.	[8] Margaret D	29	14	55.7	15.5	7.0	Tow.	5	.....	1883	Baltimore, Md	New York, N. Y.
206561	.....	St. s.	Margaret D	31	22	63.0	15.2	7.2	Fsh.	7	80	1909	Ashtabula Harbor, Ohio	Gloucester, Mass.
204924	.....	Ga. s.	Margaret G	12	8	43.0	12.0	3.0	Pas.	4	.....	1908	Georgetown, S. C	Georgetown, S. C.
204894	.....	Ga. s.	Margaret R	7	7	42.0	8.0	2.5	Pas.	2	16	1905	Owensboro, Ky	Evansville, Ind.
207326	.....	*Ga. p.	Margaret R	12	12	56.2	15.0	2.2	Tow.	2	25	1910	Antiquity, Ohio	Cincinnati, Ohio.
207307	.....	Ga. s.	Margaret S	29	19	55.8	13.5	5.8	Pas.	1	125	1910	Everett, Wash	Pt. Townsend, Wash.
92975	.....	Ga. s.	Margaret Scoopas	8	6	38.7	13.7	2.9	Oys.	1	.....	1899	Biloxi, Miss	New Orleans, La.
208625	.....	Ga. s.	Margaret W	6	6	46.0	10.2	3.0	Frt.	1	20	1906	Saxis, Va	Cape Charles, Va.
16333	.....	St. s.	Margaret A. Lenox	45	22	68.0	15.4	7.0	Tow.	4	.....	1864	New Brunswick, N. J	New York, N. Y.
91584	.....	St. s.	Margaret J. Sanford	77	55	85.2	18.5	8.0	Tow.	8	.....	1883	Jersey City, N. J	Do.
200363	.....	Ga. s.	Margarette	22	12	48.8	13.6	5.0	Tow.	1	.....	1903	Elizabeth City, N. C	Newbern, N. C.
202114	.....	Ga. s.	Margarette	13	10	52.0	14.6	3.5	Oys.	1	.....	1905	Pocomoke City, Md	Cape Charles, Va.
203862	.....	Ga. s.	Margarita	8	8	30.8	10.2	3.8	Pas.	1	25	1907	Longbeach, Cal	San Francisco, Cal.
207898	.....	Ga. s.	Margarite C	8	5	25.4	8.9	2.9	Pas.	1	12	1906	Harbor Springs, Mich	Marquette, Mich.
201764	.....	Ga. s.	Margge	7	7	30.6	10.4	3.7	Tow.	0	.....	1905	Decatur, Wash	Pt. Townsend, Wash.
92017	.....	Ga. s.	Margie	9	8	28.2	13.3	5.2	Fsh.	1	.....	1888	Osterville, Mass	Edgartown, Mass.
207488	.....	St. s.	Margie	13	8	49.0	11.0	4.5	Pas.	4	.....	1910	Jackson, Ala	Mobile, Ala.
208295	.....	*Ga. p.	Margie M	11	7	45.5	11.6	2.8	Pas.	1	15	1910	Arkansas City, Ark	Evansville, Ind.
92567	.....	St. s.	Margret McCann	35	22	69.0	15.2	6.6	Fsh.	5	.....	1894	Grand Haven, Mich	Grand Haven, Mich.
92504	.....	St. s.	Marguerite	128	64	90.3	21.3	10.8	Tow.	6	462	1893	Kennebunk Port, Me	Boston, Mass.
92583	.....	St. s.	MARGUERITE	27	13	45.8	14.0	6.9	Tow.	5	.....	1894	Cleveland, Ohio	Duluth, Minn.
92676	.....	Ga. s.	Marguerite	13	13	40.7	14.8	6.8	Fsh.	4	.....	1895	Waldoboro, Me	Gloucester, Mass.
92912	.....	St. s.	Marguerite	44	34	64.0	14.0	4.2	Pas.	2	.....	1898	Florence, Oreg	Yaquina, Oreg.
92947	.....	Ga. s.	Marguerite	8	7	30.3	10.0	3.6	Msc.	2	.....	1899	Paulsboro, N. J	Bridgeton, N. J.
92952	.....	Ga. y.	Marguerite	18	12	47.5	10.5	5.0	Yct.	2	.....	1899	Baltimore, Md	Baltimore, Md.
200988	.....	Ga. s.	Marguerite	16	12	42.4	15.6	6.8	Frt.	1	.....	1904	Eastport, Me	Eastport, Me.
201762	.....	Ga. s.	Marguerite	14	10	46.0	14.0	5.0	Frt.	3	.....	1905	Swedesboro, N. J	Philadelphia, Pa.
203831	.....	*Ga. p.	Marguerite	21	11	53.0	15.8	3.9	Oys.	4	.....	1906	Westwego, La	Brashear, La.
204056	.....	Ga. s.	Marguerite	24	16	57.8	12.5	4.1	Pas.	2	.....	1907	Tacoma, Wash	Tacoma, Wash.
206430	.....	Ga. s.	Marguerite	9	6	33.3	8.5	4.3	Pas.	0	.....	1909	Tampa, Fla	Tampa, Fla.
205420	.....	Ga. y.	Marguerite	32	25	54.0	12.8	6.1	Yct.	2	50	1908	Manitowoc, Wis	Chicago, Ill.
209218	.....	Ga. s.	Marguerite	12	11	39.5	8.6	2.4	Pas.	2	50	1909	St. Augustine, Fla	St. Augustine, Fla.

[1] Formerly ga. y. Au Revoir.
[2] Formerly st. y. Edith.
[3] Formerly ga. s. Mattie Bliss.
[4] Formerly st. y. Machigonne.
[5] Formerly {a st. p. Margaret. b Mexican st. p. Tlacotalpam.
[6] Formerly sch. y. Savarona.
[7] Formerly st. y. {a Eugenia. b Marjorie.
[8] Formerly *st. p. Peter Hontz.
[9] Formerly st. s. {a Frank A. Furst. b Escort.

Merchant STEAM Vessels of the United States—Continued.

Official No.	Signal letters.	Rig.	Name of vessel.	Gross tonnage.	Net tonnage.	Length.	Breadth.	Depth.	Service.	Crew.	Indicated horsepower.	When built.	Where built.	Home port (where permanent document issues).
						Feet.	Feet.	Feet.						
209847		Ga. y.	Marguerite	13	8	44.8	10.6	4.8	Yct.	1	40	1908	Detroit, Mich	Detroit, Mich.
206750		Ga. y.	Marguerite II	41	27	63.0	14.1	6.5	Yct.	4	50	1909	Philadelphia, Pa	Philadelphia, Pa.
205121		*Ga. p.	Marguerite No. 2	14	14	56.5	12.8	2.6	Tow.	2		1908	Ironton, Ohio	Cincinnati, Ohio.
92688		Ga. s.	Marguerite B	6	5	28.5	12.9	3.3	Pas.	1		1896	Patchogue, N. Y	Patchogue, N. Y.
210207		Ga. s.	Marguerite G	14	11	40.0	12.0	4.0	Frt.	0	30	1904	Detroit, Mich	Detroit, Mich.
209288		Ga. y.	Marguerite H	31	21	44.4	13.6	4.6	Yct.	1	27	1911	Seattle, Wash	Seattle, Wash.
201616		Ga. s.	Marguerite S. McKenzie	13	13	39.4	13.3	5.4	Fsh.	6		1904	Gloucester, Mass	Gloucester, Mass.
91960		*St. p.	Maria	202	184	115.0	24.0	5.9	Tow.	9		1887	Portland, Oreg	Portland, Oreg.
92916		Ga. s.	Maria	28	20	55.0	20.6	4.0		2		1898	Straits, N. C	Newbern, N. C.
127317		Ga. s.	[1] Maria	32	29	51.5	13.0	4.6	Oys.	3		1899	Patchogue, N. Y	Bristol, R. I.
90497		Ga. s.	Maria D	6	6	30.0	11.5	3.5	Pas.	1		1873	Newport, R. I	New Haven, Conn.
92205		St. s.	Maria Hoffmann	78	39	77.3	19.9	8.9	Tow.	6		1890	Brooklyn, N. Y	New York, N. Y.
206483		Ga. s.	Mariada	24	14	61.0	13.6	5.2	Pas.	2		1909	Bridgeton, N. J	Bridgeton, N. J.
91268		St. s.	Marian	19	9	52.6	13.0	6.5	Tow.	4		1880	Baltimore, Md	Baltimore, Md.
92135		St. s.	Marian	128	94	91.8	17.4	8.5	Cnl.	3	116	1889	Buffalo, N. Y.	New York, N. Y.
93357		Ga. s.	Marian	19	13	59.2	13.6	4.9	Tow.	1	75	1903	Tacoma, Wash	San Francisco, Cal.
93388		Ga. s.	Marian	16	16	41.6	15.0	6.0	Fsh.	9		1903	Gloucester, Mass	Gloucester, Mass.
200865		Ga. s.	Marian	13	9	45.6	10.6	3.7	Pas.	2		1904	Seattle, Wash	Tacoma, Wash.
204162		Ga. s.	Marian	37	25	62.0	16.2	6.1	Fsh.	3		1907	Tacoma, Wash	Seattle, Wash.
92736		St. s.	Maricopa	4,223	3,669	406.0	48.2	23.4	Frt.	22	1,600	1896	Chicago, Ill	Duluth, Minn.
92594		St. s.	Marie	42	28	58.8	16.7	6.0	Tow.	3		1894	Kennebunk Port, Me	Boston, Mass.
92621		St. s.	Marie	121	56	85.8	26.8	7.7	Tow.	4	40	1894	Washington, N. C	New York, N. Y.
92711		Ga. y.	Marie	37	25	63.0	14.2	5.4	Yct.	3		1896	Middletown, Conn	New Orleans, La.
93137		*Ga. p.	Marie	13	9	44.0	9.0	2.5	Msc.	1		1901	Cannelton, Ind	Brashear, La.
93173		Ga. s.	Marie	6	6	30.0	11.9	3.0	Oys.	1		1901	Amityville, N. Y	Patchogue, N. Y.
93209		Ga. s.	Marie	9	9	32.5	12.0	3.3	Pas.	2		1901	Atlantic City, N. J	Somers Point, N. J.
203220		Ga. s.	Marie	14	9	32.8	10.3	3.6	Pas.	1		1906	Ballard, Wash	Tacoma, Wash.
203418		Ga. s.	Marie	14	9	40.0	11.0	3.5	Tow.	2	16	1906	Punta Gorda, Fla	Key West, Fla.
203465		Ga. s.	Marie	6	5	27.2	12.0	3.0	Pas.	1		1906	Port Republic, N. J	Tuckerton, N. J.
203536		*Ga. p.	Marie	22	22	67.4	20.0	2.8	Fer.	2		1906	Sioux City, Iowa	Sioux City, Iowa.
204561		St. s.	Marie	46	11	61.2	13.6	5.4	Tow.	4	100	1907	Holly, Fla	Pensacola, Fla.
206073		Ga. s.	Marie	7	5	34.0	7.1	3.8	Pas.	1	10	1909	Memphis, Tenn	Memphis, Tenn.
207878		Ga. s.	Marie	9	8	28.0	9.6	3.3	Fsh.	1	8	1904	St. James, Mich	Grand Haven, Mich.
207992		Ga. y.	Marie	11	11	41.2	9.5	3.2	Yct.	1		1910	Pleasure Bay, N. J	Perth Amboy, N. J.
208870		Ga. s.	Marie	12	10	35.6	8.8	3.5	Pas.	1	20	1908	Michigan City, Ind	Grand Haven, Mich.
208884		Ga. s.	Marie	13	7	50.5	17.0	3.5	Frt.	2		1911	Fogartyville, Fla	Tampa, Fla.
208898		Ga. s.	Marie	6	6	25.5	7.4	6.4	Pas.	1	10	1911	Elizabeth City, N. C	Elizabeth City, N. C.
209761		Ga. y.	Marie	25	17	70.0	11.5	4.7	Yct.	4	120	1912	New York, N. Y	New York, N. Y.
210137		Ga. s.	Marie	43	29	63.0	16.0	6.7	Fsh.	5	80	1912	Seattle, Wash	Seattle, Wash.
91837		Ga. s.	Marie B	12	9	31.8	14.2	4.5	Frt.	2		1886	Charleston, S. C	Charleston, S. C.
208035		Ga. s.	Marie Balmer	9	5	54.1	9.1	3.0	Pas.	1	25	1910	St. Michael, Alaska	St. Michael, Alaska.
28132		*St. p.	[2] Marie J	76	76	100.0	20.0	4.4	Tow.	12		1896	Helena, Ark	Memphis, Tenn.
206111		Ga. s.	Marie L	8	6	37.8	10.4	4.0	Pas.	1	45	1907	San Francisco, Cal	San Francisco, Cal.
209720		Ga. y.	Marie N	7	7	25.0	8.5	3.8	Yct.	1	10	1909	Big Suamico, Wis	Milwaukee, Wis.
205711		*Ga. p.	Marie R	15	10	47.7	10.6	3.1	Pas.	2	35	1908	St. Louis, Mo	St. Louis, Mo.
209689		Ga. s.	Marie S	19	14	31.4	10.7	4.0	Fsh.	5	18	1912	Vermilion, Ohio	Sandusky, Ohio.
209845		Ga. s.	Marie S. II	10	7	39.8	9.3	7.5	Pas.	1	40	1912	St. Louis, Mo	St. Louis, Mo.
91647		St. s.	Marie G. Haaven	25	12	47.5	13.7	5.1	Tow.	3		1883	Astoria, Oreg	Ketchikan, Alaska.
200420	K.T.V.W.	Ga. y.	Marlean	68	64	82.0	19.0	5.0	Yct.	4	20	1904	Trenton, N. J	New York, N. Y.
91564		St. s.	Mariel	36	18	66.4	14.9	6.8	Tow.	5		1883	Chicago, Ill	Port Huron, Mich.
207006		Ga. s.	Marieta	9	7	42.3	11.0	4.6	Pas.	1		1908	Morris Heights, N. Y	Patchogue, N. Y.
92372		St. s.	Marietta	40	20	60.4	14.5	6.3	Tow.	3		1891	Berkley, Va	Norfolk, Va.
92695		Ga. s.	Marietta	15	8	43.6	15.5	3.9	Frt.	2		1896	Pocomoke City, Md	Do.
93297		Ga. s.	Marietta	9	8	39.4	10.7	3.0	Pas.	1		1902	Bay City, Mich	Wheeling, W. Va.
203055	K.V.H.W.	Ga. y.	Mariette	56	45	77.1	18.5	9.8	Yct.	4		1906	Gloucester, Mass	Boston, Mass.
209828		Ga. y.	Marigold	96	91	87.0	17.0	6.6	Yct.	5	100	1912	Manitowoc, Wis	Chicago, Ill.
92216		Ga. s.	Marilla	7	7	34.1	12.9	3.5	Frt.	1		1890	Red Bluff, Tex	Port Lavaca, Tex.
93084		Ga. s.	Marilla Armstrong	12	12	35.2	13.4	5.9	Frt.	1		1900	Friendship, Me	Portland, Me.
206003		Ga. s.	[3] Marin	101	80	88.0	15.5	5.0	Pas.	3		1909	Vancouver, Wash	San Francisco, Cal.
206085		Ga. s.	Marin	12	8	42.7	12.3	4.3	Frt.	1	65	1908	San Francisco, Cal	Do.
92282		St. s.	Marina	2,431	1,992	292.0	40.2	20.8	Frt.	20	1,200	1891	Chicago, Ill	Cleveland, Ohio.
92165		Ga. s.	Marina G	6	5	29.0	13.0	3.3	Oys.	1		1890	Patchogue, N. Y	Patchogue, N. Y.
210131		Ga. y.	Marinauka	13	9	42.5	10.6	5.2	Yct.	3	30	1911	Chicago, Ill	Chicago, Ill.
105228		*St. p.	[4] *Mariner*	371	371	178.0	28.0	5.0	Tow.	35		1873	Cincinnati, Ohio	Pittsburgh, Pa.
200062		St. s.	Mariner	89	60	78.6	20.0	7.3	Tow.	5	200	1903	Tacoma, Wash	San Francisco, Cal.
204380		St. s.	Mariner	49	17	53.0	15.3	7.6	Tow.	4	125	1907	Essex, Mass	Gloucester, Mass.
207667		Ga. s.	Mariner	30	21	61.5	13.1	5.0	Pas.	2	75	1910	Friday Harbor, Wash	Pt. Townsend, Wash.
91178		Ga. s.	Marion	6	5	28.2	12.2	3.4	Msc.	0		1879	Newport, R. I	Newport, R. I.
91884		St. s.	Marion	47	23	64.2	16.9	6.2	Tow.	8		1886	South Amboy, N. J	Perth Amboy, N. J.
92084		St. s.	Marion	17	12	43.1	12.6	7.2	Tow	7		1889	East Saginaw, Mich	Cleveland, Ohio.
92102		St. s.	Marion	930	672	202.2	34.7	13.1	Frt.	13	600	1889	Sheboygan, Wis	Chicago, Ill.
92307		Ga. s.	Marion	6	6	26.8	12.8	3.1	Fsh.	1		1884	Hyannis, Mass	Hyannis, Mass.
92431		Ga. s.	Marion	7	6	28.2	13.3	4.0	Msc.	0		1892	Newport, R. I	Providence, R. I.
92668		Ga. s.	Marion	14	12	32.0	16.0	4.0	Pas.	1		1895	Wilmington, Del	New York, N. Y.
92757		St. s.	Marion	93	63	84.4	22.0	8.7	Frt.	5		1896	Tomkins Cove, N. Y	Do.

[1] Formerly ga. s. Caulter and McKenzie.
[2] Formerly *st. p. Zip McCoy.
[3] Formerly st. s. Requa.
[4] Formerly *st. p. Alex. Swift.

Merchant STEAM Vessels of the United States—Continued.

Official No.	Signal letters.	Rig.	Name of vessel.	Gross tonnage.	Net tonnage.	Length.	Breadth.	Depth.	Service.	Crew.	Indicated horsepower.	When built.	Where built.	Home port (where permanent document issues).
						Feet.	Feet.	Feet.						
92793		Ga. s.	Maud	7	7	32.5	13.5	3.6	Oys.	1		1897	Patchogue, N. Y.	Perth Amboy, N. J.
92937		St. s.	Maud	98	67	95.0	23.0	6.7	Frt.	4		1899	Marine City, Mich.	Port Huron, Mich.
201186		Ga. s.	Maud	13	11	51.0	13.1	3.1	Frt.	2	24	1904	Cedar Bayou, Tex.	Galveston, Tex.
203613		Ga. s.	Maud	10	6	46.0	10.4	3.5	Oys.	2	10	1906	Urbanna, Va.	Tappahannock, Va.
206163		*Ga. p.	Maud	13	8	40.0	10.0	2.5	Msc.	2	20	1906	Jeanerette, La.	Brashear, La.
208401		Ga. s.	Maud	10	9	29.6	11.1	2.7	Frt.	1	7	1906	Switzerland, Fla.	Jacksonville, Fla.
207248		Ga. s.	Maud C.	13	7	37.9	8.8	3.8	Pas.	2	21	1909	Jacksonville, Fla.	Do.
202000		St. p.	Maud F	23	23	66.0	26.0	4.4	Fer.	4		1905	Piney, Ark.	Memphis, Tenn.
206369		Ga. y.	Maud F	40	27	65.8	13.8	5.8	Yct.	1	75	1909	Seattle, Wash.	Seattle, Wash.
90383		Ga. s.	Maud Gertrude	15	14	25.2	15.9	5.3	Fsh.	5		1873	Biddeford, Me.	Newport, R. I.
200329		Ga. s.	Maud Hellen	7	5	37.4	12.7	3.0	Frt.	1		1903	Crittenden, Va.	Norfolk, Va.
92456		Ga. s.	Maud Moller	6	5	31.0	13.6	3.4	Msc.	1		1892	Patchogue, N. Y.	Patchogue, N. Y.
91361		St. s.	Maud S	33	16	58.6	15.0	7.0	Tow.	3		1881	Buffalo, N. Y.	Milwaukee, Wis.
91489		St. p.	Maud S	14	8	50.0	19.0	2.0	Pld.	2		1882	Charleston, S. C.	Charleston, S. C.
91807		Ga. s.	Maud S	7	6	29.0	13.8	3.2	Msc.	1		1885	Bayshore, N. Y.	Patchogue, N. Y.
206102		Ga. s.	Maud S II	11	10	38.0	14.5	3.7	Fsh.	1		1909	Patchogue, N. Y.	Do.
91056		St. s.	*Maud Wilmot*	57	28	76.0	16.5	7.0	Tow.	8		1878	Pittsburgh, Pa.	Pittsburgh, Pa.
92886		Ga. s.	Maud B. Morse	8	5	29.8	10.6	5.0	Fsh.	2		1897	Cushing, Me.	Portland, Me.
201795		Ga. s.	Maud and Reg	12	8	54.0	13.2	3.9	Tow.	1		1905	Washington, N. C.	Newbern, N. C.
206482		Ga. s.	Maude F	9	9	32.8	10.7	4.8	Pas.	1	18	1909	Atlantic City, N. J.	Somers Point, N. J.
93167		*St. p.	Maude Kilgore	82	82	115.0	23.0	3.5	Tow.	11		1901	Paducah, Ky.	Memphis, Tenn.
205774		St. s.	Maudie	8	5	42.0	9.2	4.0	Tow.	4	20	1908	Mobile, Ala.	Mobile, Ala.
93038	K. Q. B. S.	St. s.	[1] MAUI	631	404	171.0	30.1	14.3	Pas.	45	447	1897	San Francisco, Cal.	Honolulu, Hawaii.
204923	K. W. M. P.	St. s.	MAUNA KEA	1,566	940	239.3	36.2	16.7	Pas.	70	2,200	1908	do	Do.
77228	K. Q. B. V.	St. s.	[2] Mauna Loa	850	536	176.8	33.9	16.1	Pas.	51	820	1896	Port Blakeley, Wash.	Do.
92974		St. s.	MAUNALOA	4,951	4,004	430.0	50.2	24.0	Frt.	24	1,600	1899	Chicago, Ill.	Duluth, Minn.
207116		Ga. s.	Mauretania	13	9	44.4	16.7	3.0	Pas.	2	28	1910	Miami, Fla.	New London, Conn.
92414		St. s.	Maurice	36	18	55.6	15.7	6.5	Tow.	4		1892	Philadelphia, Pa.	Camden, N. J.
207421		Ga. s.	Maurice T	8	7	27.0	8.3	3.6	Pas.	1	8	1909	Ludington, Mich.	Grand Haven, Mich.
92171	K. H. B. S.	St. s.	MAVERICK ⊙	1,561	1,118	240.0	36.2	24.0	Frt.	25	1,150	1890	Baltimore, Md.	San Francisco, Cal.
204387	K. W. G. J.	Ga. y.	Mavourneen	24	19	51.0	11.6	8.0	Yct.	2	25	1907	New Haven, Conn.	New York, N. Y.
209429		Ga. y.	Mavourneen	11	10	33.8	9.3	4.4	Yct.	2	20	1909	West De Pere, Wis.	Milwaukee, Wis.
205036		Ga. s.	Mawmell	8	6	31.0	8.5	3.0	Pas.	1	18	1908	North Bend, Oreg.	Coos Bay, Oreg.
209037		Ga. s.	Maxine S	16	15	37.2	13.6	5.0	Frt.	1	15	1911	Ridgefield, Wash.	Pt. Townsend, Wash.
93282		Ga. s.	Maxwell	18	18	46.5	15.2	6.6	Fsh.	6		1902	Gloucester, Mass.	Gloucester, Mass.
92518		St. y.	May	48	24	80.0	16.0	5.0	Yct.	4		1893	Bordentown, N. J.	Burlington, N. J.
93009		Ga. s.	May	5	5	31.6	10.7	2.6	Msc.	1		1900	Cape Sable, Fla.	Key West, Fla.
93127	K. Q. S. T.	St. y.	[3] MAY	652	369	207.0	27.8	17.6	Yct.	35	1,100	1891	Troon, Scotland	Newark, N. J.
201769		Ga. s.	May	14	9	36.0	15.2	4.4	Frt.	2		1905	Charleston, S. C.	Charleston, S. C.
202241		Ga. s.	May	11	9	47.0	12.0	4.0	Pas.	2		1905	Wildwood, N. J.	Somers Point, N. J.
205259		Ga. s.	May	7	5	29.2	9.2	4.0	Tow.	1	35	1905	Tottenville, N. Y.	New York, N. Y.
206862		Ga. s.	May	10	7	39.0	9.8	3.1	Fsh.	4	20	1909	Olalla, Wash.	Pt. Townsend, Wash.
207707	L. B. P. H.	St. s.	May	121	82	88.5	21.0	9.5	Tow.	8	275	1910	Milford, Del.	Philadelphia, Pa.
208185		Ga. s.	May	12	10	46.6	9.0	3.1	Pas.	1	20	1910	Randolph, Oreg.	Coos Bay, Oreg.
208338		*Ga. p.	May	16	16	60.6	13.0	2.8	Tow.	2	50	1911	Galveston, Tex.	Galveston, Tex.
209229		St. s.	May	22	9	46.0	12.6	4.8	Fsh.	3	45	1903	San Francisco, Cal.	Unalaska, Alaska.
206511		Ga. s.	May II	9	9	32.9	8.7	4.5	Pas.	3	21	1909	Boston, Mass.	Boston, Mass.
203190		St. s.	May Archer	125	49	80.3	20.0	7.8	Pas.	7	150	1906	Rockland, Me.	Rockland, Me.
93178		*St. p.	May B	68	27	68.0	20.0	3.5	Msc.	2		1901	Indianapolis, Ind.	Evansville, Ind.
202760		Ga. s.	May B	11	7	40.5	8.2	2.8	Pas.	1		1906	Seattle, Wash.	Pt. Townsend, Wash.
204827		Ga. s.	May B 2	14	10	48.0	11.0	3.3	Pas.	1		1907	do	Do.
92484		*St. p.	May Bell	92	56	78.0	20.3	5.5	Frt.	7		1892	Grifton, N. C.	Newbern, N. C.
93218		Ga. s.	May Bird	12	8	38.1	9.7	4.5	Pas.	1		1901	Sing Sing, N. Y.	Pt. Townsend, Wash.
92853		*St. p.	May D	66	48	61.5	16.5	4.4	Pas.	3		1898	San Francisco, Cal.	St. Michael, Alaska.
209453		Ga. s.	Maydelle	15	10	60.3	9.2	4.4	Pas.	1	50	1899	Brooklyn, N. Y.	Galveston, Tex.
208290		Ga. s.	Maye	10	8	52.2	11.8	4.0	Tow.	2	60	1910	Pascagoula, Miss.	Mobile, Ala.
162628		St. s.	Mayfair	670	420	173.9	38.0	12.3	Frt.	18		1905	Aberdeen, Wash.	San Francisco, Cal.
91556		St. s.	Mayflower	22	15	51.1	12.9	5.6	Tow.	2		1883	Detroit, Mich.	Duluth, Minn.
92137		Ga. s.	May Flower	11	10	36.7	13.3	3.2	Tow.	1		1889	Sunshine, Wash.	Pt. Townsend, Wash.
92291	K. J. Q. L.	St. p.	Mayflower	778	528	202.5	22.5	10.4	Pas.	21	1,200	1891	Chelsea, Mass.	Boston, Mass.
92263		St. y.	Mayflower	41	20	71.6	13.4	6.8	Yct.	4		1888	East Boston, Mass.	Plymouth, Mass.
92318		Ga. s.	May Flower	14	9	40.7	11.3	4.8	Tow.	2		1891	Seattle, Wash.	Pt. Townsend, Wash.
92884		St. s.	Mayflower	93	79	92.6	21.7	5.2	Pas.	8		1894	Philadelphia, Pa.	Elizabeth City, N. C.
93136		Ga. s.	Mayflower	14	9	52.8	15.4	3.6	Pas.	2		1901	Cedar Bayou, Tex.	Galveston, Tex.
93172		St. s.	Mayflower	49	33	73.0	15.0	4.6	Pas.	2		1900	Oshkosh, Wis.	Milwaukee, Wis.
93259		Ga. s.	Mayflower	10	8	26.7	11.7	3.1	Pas.	2		1902	Key West, Fla.	Key West, Fla.
93293		Ga. s.	May Flower	8	6	37.3	9.0	3.9	Pas.	0		1902	May, Oreg.	Coos Bay, Oreg.
200827		St. s.	Mayflower	45	31	43.9	14.5	4.0	Frt.	3		1904	Buffalo, N. Y.	Buffalo, N. Y.
201308		St. s.	May Flower	92	55	87.6	18.2	6.2	Frt.	5		1904	Point Caswell, N. C.	Fernandina, Fla.
202128		Ga. s.	Mayflower	12	9	38.0	8.9	3.0	Pas.	0		1905	Portland, Oreg.	Portland, Oreg.
204218		Ga. s.	Mayflower	14	10	55.0	12.0	4.2	Pas.	2	50	1907	Sturgeon Bay, Wis.	Chicago, Ill.
204422		Ga. s.	Mayflower	11	7	30.0	9.3	3.3	Fsh.	1		1907	Ballard, Wash.	Ketchikan, Alaska.
205557		Ga. s.	Mayflower	6	6	25.9	6.4	2.6	Pas.	1	10	1908	Owensboro, Ky.	Evansville, Ind.
206858		*Ga. p.	Mayflower	7	7	50.0	9.2	1.7	Pas.	3	15	1909	Ford, Ky.	Louisville, Ky.
207515		Ga. s.	Mayflower	10	9	39.9	7.2	2.7	Pas.	2	20	1909	East St. Louis, Ill.	St. Louis, Mo.

[1] Formerly Hawaiian st. s. Maui.

[2] Formerly {a American sch. James Spiers. b Hawaiian st. s. Mauna Loa.

[3] Formerly British st. s. May.

Merchant STEAM Vessels of the United States—Continued.

Official No.	Signal letters.	Rig.	Name of vessel.	Gross tonnage.	Net tonnage.	Length.	Breadth.	Depth.	Service.	Crew.	Indicated horsepower.	When built.	Where built.	Home port (where permanent document issues).
						Feet.	*Feet.*	*Feet.*						
209389		Ga. s.	Mayflower	7	5	35.0	7.7	3.0	Tow.	1	10	1908	Newport, Wash	Pt. Townsend, Wash.
210057		Ga. s.	Mayflower	40	40	81.4	25.6	3.0	Fer.	2	38	1912	Williston, N. Dak	Pembina, N. Dak.
210160		Ga. s.	May Flower	13	11	37.6	10.2	3.2	Pas.	1	32	1911	Jacksonville, Fla	Jacksonville, Fla.
92500		St. s.	May Garner	101	50	94.3	25.0	6.6	Pas.	6		1893	do	Do.
91173		St. p.	May Graham	91	91	95.6	16.0	3.5	Pas.	6		1879	St. Joseph, Mich	Milwaukee, Wis.
92622		St. s.	May Haw	9	5	45.5	11.5	4.2	Tow.	3		1894	Crescent City, Fla	Jacksonville, Fla.
120691		St. s.	[1] May McGuirl	95	47	84.0	19.7	9.9	Tow.	9		1887	Elizabeth, N. J	New York, N. Y.
90916		Ga. s.	May Queen	10	10	35.8	11.9	5.0	Fsh.	1		1876	Phippsburg, Me	Machias, Me.
91920		*St. p.	May Queen	86	47	74.3	14.8	3.8	Frt.	4		1886	Seattle, Wash	Pt. Townsend, Wash.
203253		Ga. s.	[2] May Queen	14	12	45.9	10.8	4.4	Fsh.	3		1906	St. Joseph, Mich	Chicago, Ill.
92531		St. s.	May Russell	37	18	60.0	15.6	6.8	Tow.	6		1893	Baltimore, Md	Newbern, N. C.
92266		Ga. s.	May Seline	9	9	52.0	14.0	3.0	Oys.	2		1890	Madison, Md	Tappahannock, Va.
201932		*St. p.	May Stewart	62	52	91.6	22.8	3.9	Tow.	8		1905	Dubuque, Iowa	Memphis, Tenn.
209017		Ga. s.	May-Bell-Irene	47	33	54.8	17.2	5.4	Pas.	3	45	1911	Williamsburg, Va	Newport News, Va.
92949	K. P. D. T.	St. y.	†Mayita	106	72	118.1	16.4	9.1	Yct.	11	700	1899	New York, N. Y	New York, N. Y.
93230		Ga. s.	Maylee	7	6	28.8	12.1	3.3	Frt.	3		1901	Baileys Bluff, Fla	Tampa, Fla.
92964		Ga. s.	Mayme	9	6	54.0	13.0	2.3	Frt.	1		1899	Fairport, Va	Norfolk, Va.
202573		Ga. s.	Mayme Sheppard	7	7	33.0	12.0	4.0	Pas.	1		1905	Atlantic City, N. J	Somers Point, N. J.
141506	K. P. F. B.	Ga. y.	[3] Maysie	64	43	75.4	15.4	7.6	Yct.	3		1899	Long Island City, N. Y	New York, N. Y.
202202		St. s.	Maywood	398	309	130.0	28.0	17.0	Pas.	14	600	1905	Manitowoc, Wis	Marquette, Mich.
93391		*Ga. p.	Maze	10	10	32.0	8.5	4.0	Pas.	0		1903	Moline, Ill	Memphis, Tenn.
209084		Ga. s.	Mazeppa	8	8	39.6	8.1	4.4	Pas.	4	28	1911	Kansas City, Mo	Kansas City, Mo.
92386		Ga. s.	Mazie W. Lambdin	8	7	41.8	11.6	3.6	Frt.	2		1891	Sheerwood, Md	Baltimore, Md.
200118		Ga. s.	Mears	13	9	54.0	11.0	5.0	Msc.	1	16	1903	Jenkins Bridge, Va	Norfolk, Va.
93028		St. s.	Mecca	7	5	32.3	9.7	4.6	Pas.	2		1897	Harrison, N. J	New York, N. Y.
91983		St. s.	Mecosta	1,776	1,418	281.7	40.6	20.0	Frt.	14	750	1888	West Bay City, Mich	Cleveland, Ohio.
91766		St. s.	Medea	54	27	67.0	18.2	6.2	Oys.	6		1885	South Norwalk, Conn	Bridgeport, Conn.
92145		St. s.	*Media*	103	51	83.0	19.6	8.2	Tow.	10	450	1889	Philadelphia, Pa	Perth Amboy, N. J.
93242		Ga. s.	Medomak	14	11	51.1	11.2	5.1	Tow.	1		1902	Bristol, Me	Gloucester, Mass.
3723		*St. p.	[4] Meeker	42	42	59.8	22.3	4.4	Fer.	3		1897	Chester, Ill	Burlington, Iowa.
92654		St. s.	Melba	10	7	35.5	10.5	5.7	Tow.	1		1895	Locust Valley, N. Y	New York, N. Y.
204912		Ga. s.	Melba	27	9	35.2	11.5	3.3	Fsh.	2	12	1907	South Jacksonville, Fla	Jacksonville, Fla.
206286		Ga. s.	Melba	8	7	30.9	9.7	3.4	Fsh.	2	12	1906	Cheboygan, Mich	Grand Haven, Mich.
207403		Ga. s.	Melba	11	11	40.5	10.9	4.6	Pas.	3	24	1910	Thomaston, Me	Salem, Mass.
126967		St. s.	[5] Melbourne	439	331	141.6	29.4	10.0	Pas.	11		1893	Saugatuck, Mich	Port Huron, Mich.
200917		*Ga. p.	Melia A	10	8	49.8	10.0	2.4	Pas.	1		1904	Duffy, Ohio	Wheeling, W. Va.
205623		Ga. y.	Melloise	22	19	54.5	11.3	5.1	Yct.	3	25	1908	New York, N. Y	New York, N. Y.
209617		Ga. s.	Mellville J	20	13	63.8	14.6	5.1	Pas.	1	100	1912	Memphis, Tenn	Memphis, Tenn.
204848	K. W. L. V.	St. s.	Melrose	5,107	3,301	373.2	52.7	29.8	Frt.	34	2,700	1907	Quincy, Mass	Boston, Mass.
205918		St. p.	Melrose	2,662	1,677	273.0	43.0	17.9	Fer.	8	1,340	1908	Oakland, Cal	San Francisco, Cal.
203392		*Ga. p.	Melva	9	9	47.2	12.3	2.7	Tow.	2		1906	Rome, Ohio	Cincinnati, Ohio.
93390		St. s.	Melville	93	64	79.5	19.7	6.9	Pas.	4		1903	Knappton, Wash	Astoria, Oreg.
200151	K. V. S. D.	St. s.	[6] Melville Dollar	1,244	921	220.0	39.3	13.7	Frt.	23	1,000	1903	St. Clair, Mich	San Francisco, Cal.
91727		Ga. s.	Melvin Morris	9	8	39.1	12.1	3.8	Fsh.	2		1884	Smyrna, N. C	Charleston, S. C.
92771		Ga. s.	Melvina	5	5	26.0	12.0	2.8	Fsh.	1		1892	Cape May, N. J	Bridgeton, N. J.
125002		St. s.	[7] Memphis	177	121	109.0	22.5	8.0	Frt.	6	360	1872	Chester, Pa	Norfolk, Va.
92526		St. p.	Menantic	203	101	98.4	45.0	9.2	Fer.	7		1893	Noank, Conn	Greenport, N. Y.
155429		St. s.	[8] Mengel Tug	13	9	45.0	12.2	4.5	Pas.	4		1901	Mound City, Ill	Louisville, Ky.
205658		*St. p.	Mengel Box Company	164	164	147.2	29.8	4.6	Tow.	12		1909	Marietta, Ohio	Do.
201982		St. s.	Menhaden	93	68	94.0	17.9	7.7	Fsh.	27	124	1905	Pocomoke City, Md	Cape Charles, Va.
209290		Ga. s.	Menhaden	28	22	55.0	18.2	4.2	Fsh.	12	45	1911	Morehead City, N. C	Beaufort, N. C.
91131		St. s.	Menominee River	73	36	78.0	17.0	8.5	Fer.	4		1879	Green Bay, Wis	Milwaukee, Wis.
17573		St. s.	Mentor	29	14	54.2	14.2	6.2	Tow.	4		1868	Cleveland, Ohio	Duluth, Minn.
91378		St. s.	Mentor	305	257	118.0	26.0	9.0	Lgt.	7	260	1881	Fort Howard, Wis	Detroit, Mich.
91969		St. s.	*Mercer*	150	75	93.6	22.0	10.0	Tow.	4	350	1888	Camden, N. J	New York, N. Y.
201059		*St. p.	Mercer	84	53	64.6	18.0	3.6	Pas.	3		1904	Seattle, Wash	Pt. Townsend, Wash.
91094		St. p.	*Merchant*	405	344	147.7	29.6	5.4	Pas.	15	273	1878	Wilmington, Del	Georgetown, S. C.
91402		St. s.	Merchant	136	73	87.3	26.5	8.5	Frt.	2	90	1882	Boston, Mass	Boston, Mass.
92198		St. s.	Mercury	150	72	96.6	23.0	12.9	Tow.	9	400	1890	do	Do.
205645		St. s.	Mercury	29	21	62.0	15.7	6.7	Fsh.	4	100	1908	Erie, Pa	Erie, Pa.
209681		Ga. s.	Mercury	60	41	68.8	17.4	7.5	Fsh.	2	75	1912	Seattle, Wash	Pt. Townsend, Wash.
208421		Ga. s.	Meredosia Fisher	13	13	50.0	10.0	2.5	Pas.	2	20	1909	Beardstown, Ill	Peoria, Ill.
92097		Ga. s.	Mergus	12	11	35.2	13.6	3.7	Msc.	1		1889	Bayshore, N. Y	New York, N. Y.
92514		St. s.	Merida	3,329	2,389	360.0	45.0	25.8	Frt.	20	1,700	1893	West Bay City, Mich	Cleveland, Ohio.
208451	L. B. T. Q.	St. s.	Merida	628	359	182.0	34.2	13.4	Pas.	20	450	1911	Bath, Me	Wilmington, Del.
207619		Ga. y.	Meridrud	19	17	48.0	11.4	5.3	Yct.	2	40	1910	New York, N. Y	Bangor, Me.
209408		Ga. y.	Meriel	21	14	48.8	16.0	4.4	Yct.	3	15	1905	Nassau, N. P	Key West, Fla.
204132		St. s.	Merle	10	7	33.6	11.9	6.0	Frt.	1		1907	Buffalo, N. Y	Buffalo, N. Y.
92370		Ga. s.	Merlin	6	6	24.3	12.2	3.6	Fsh.	0		1903	Osterville, Mass	Hyannis, Mass.
85540		Ga. s.	[9] Mermaid	14	10	47.4	11.4	3.9	Tow.	3		1878	Peekskill, N. Y	Baltimore, Md.
91693		Ga. s.	Mermaid	15	14	42.4	15.7	3.7	Frt.	1		1884	Lynchburg, Tex	Galveston, Tex.
92390		Ga. s.	Mermaid	15	10	51.6	13.0	3.3	Frt.	2		1891	Fogartyville, Fla	Tampa, Fla.

[1] Formerly st. s. Franklin N. Brown.
[2] Formerly ga. s. Mabel T.
[3] Formerly ga. y. {a Laurena. b El Verano.
[4] Formerly *st. p. Belle of Kaskaskia.
[5] Formerly st. s. City of Holland.
[6] Formerly st. s. John C. Howard.
[7] Formerly st. s. City of Chester.
[8] Formerly st. s. Oscar F. Keeler.
[9] Formerly st. s. Gracie.
† Composite.

MERCHANT STEAM VESSELS OF THE UNITED STATES—Continued.

Official No.	Signal letters.	Rig.	Name of vessel.	Gross tonnage.	Net tonnage.	Length.	Breadth.	Depth.	Service.	Crew.	Indicated horsepower.	When built.	Where built.	Home port (where permanent document issues).
						Feet.	Feet.	Feet.						
93104	K.Q.N.M.	Ga. y.	Mermaid	30	28	56.9	15.4	7.1	Yct.	4	.....	1901	City Island, N. Y	New York, N. Y.
93258	.....	Ga. s.	Mermaid	10	10	30.4	12.5	6.0	Fsh.	1	.....	1902	Friendship, Me	Waldoboro, Me.
93277	.....	Ga. s.	Mermaid	8	8	24.0	11.6	5.0	Fsh.	2	.....	1902	Brooklin, Me	Castine, Me.
100086	K.D.Q.P.	St. s.	[1] Mermaid	184	92	120.1	23.5	10.5	Pas.	11	150	1873	New Brunswick, N. J	Philadelphia, Pa
200177	K.T.R.J.	St. y.	[2] Mermaid	34	23	82.7	10.6	7.6	Yct.	7	225	1903	Bristol, R. I	New York, N. Y.
200245	.....	*St. p.	Mermaid	25	25	79.8	16.0	2.0	Tow.	7	.....	1903	Guyandotte, W. Va	Pittsburgh, Pa.
203233	.....	Ga. y.	Mermaid	56	47	62.8	16.0	5.2	Yct.	1	.....	1906	Port Jefferson, N. Y	New York, N. Y.
205061	.....	Ga. s.	Mermaid	7	7	33.2	10.1	3.6	Pas.	2	20	1908	Terminal Island, Cal	Los Angeles, Cal.
205732	.....	Ga. s.	Mermaid	7	7	32.9	7.7	7.4	Msc.	1	8	1908	Columbia, N. C	Richmond, Va.
210139	.....	Ga. s.	Mermaid	36	24	52.7	16.4	6.0	Fsh.	7	40	1912	Gig Harbor, Wash	Tacoma, Wash.
210231	.....	Ga. s.	Mermaid II	7	6	34.5	9.8	3.4	Pas.	1	20	1907	Sacket Harbor, N. Y	Cape Vincent, N. Y.
51440	.....	Ga. s.	Merrill	52	47	72.9	21.1	4.4	Frt.	12	.....	1902	Exeter, N. H	Portsmouth, N. H.
208648	.....	Ga. s.	Merrill	17	12	42.0	11.0	6.0	Frt.	2	40	1911	Seattle, Wash	Seattle, Wash.
92433	.....	*St. p.	Merrimac	211	105	146.0	32.0	5.7	Pas.	10	.....	1892	Salisbury, Mass	Newburyport, Mass.
203189	.....	Ga. s.	Merrimac	8	6	40.4	10.9	2.5	Tow.	2	15	1906	Crittenden, Va	Norfolk, Va.
6990	J. T. M. H.	St. s.	[3] *Merrimack* ⊙	2,546	1,879	287.3	38.5	16.0	Pas.	37	1,500	1879	Wilmington, Del	Baltimore, Md.
92012	.....	St. s.	Merryconeag	165	82	95.8	22.5	8.9	Pas.	9	.....	1888	East Deering, Me	Portland, Me.
205958	.....	*St. p.	Merry Widow	7	7	40.2	12.0	2.6	Tow.	4	16	1908	Fort Smith, Ark	Memphis, Tenn.
92427	.....	Ga. s.	Mertle and Esther	11	10	36.0	12.2	6.6	Fsh.	1	.....	1892	Swans Island, Me	Castine, Me.
91773	.....	St. s.	Messenger	37	18	57.8	13.1	4.4	Pas.	3	.....	1885	New Haven, Conn	Albany, N. Y.
93074	.....	St. s.	Messenger	8	6	35.0	8.8	3.7	Msc.	3	.....	1897	....do	New Haven, Conn.
93260	.....	St. s.	Messenger	25	17	52.5	15.0	4.9	Tow.	4	.....	1902	Friday Harbor, Wash	Kodiak, Alaska.
204254	.....	Ga. s.	Messenger	10	8	35.6	9.8	3.4	Pas.	1	.....	1907	Marshfield, Oreg	Coos Bay, Oreg.
204846	.....	Ga. s.	Messenger	15	11	72.9	11.3	3.4	Pas.	4	.....	1905	Owensboro, Ky	Evansville, Ind.
206760	.....	Ga. s.	Messenger	9	6	36.5	9.3	3.5	Tow.	1	37	1902	Dorchester County, Md	Baltimore, Md.
206819	.....	Ga. s.	Messenger	8	7	34.4	8.8	3.9	Pas.	2	16	.....	Unknown	New York, N. Y.
207237	.....	Ga.s.	Messenger	10	9	34.3	10.4	4.6	Frt.	1	18	1910	Bridgeport, Conn	Do.
208034	.....	Ga. s.	Messenger	10	9	44.0	7.7	4.4	Frt.	2	50	1908	San Francisco, Cal	St. Michael, Alaska.
90418	.....	Ga. s.	Meta	43	41	64.2	19.6	6.3	Plt.	10	.....	1872	Pamrapo, N. J	Jacksonville, Fla.
92332	.....	St. s.	Meta	31	15	57.9	15.7	7.0	Tow.	3	.....	1891	Brooklyn, N. Y	New York, N. Y.
92755	.....	Ga. s.	Meta	10	9	34.0	12.3	3.8	Frt.	2	.....	1896	Charleston, S. C	Charleston, S. C.
92965	.....	St. s.	Meta	33	6	62.0	16.0	5.8	Pas.	9	.....	1899	Madisonville, La	New Orleans, La.
93372	.....	Ga. s.	Meta	14	10	44.2	11.5	4.4	Frt.	1	.....	1903	Astoria, Oreg	Ketchikan, Alaska.
204583	.....	Ga. s.	Meta M	9	6	33.0	9.8	2.8	Pas.	1	15	1907	....do	Astoria, Oreg.
91313	.....	St. s.	*Meteor*	95	55	92.5	18.6	8.5	Tow.	8	.....	1881	Wilmington, Del	Wilmington, Del.
92669	.....	Ga. s.	Meteor	13	13	40.0	9.9	4.8	Pas.	2	.....	1893	Wilmington, Cal	Los Angeles, Cal.
93031	.....	St. s.	Meteor	68	40	75.0	18.0	7.0	Pas.	8	.....	1900	San Francisco, Cal	St. Michael, Alaska.
93118	K.Q.R.T.	St. s.	METEOR	2,301	1,565	253.6	43.2	24.2	Frt.	30	1,000	1901	Toledo, Ohio	New York, N. Y.
93347	.....	St. s.	METEOR	252	171	87.1	28.2	7.9	Pas.	4	170	1902	Shooter Island, N. Y	Do.
206689	.....	Ga. s.	Meteor	8	5	38.7	9.5	3.8	Frt.	1	20	1902	Monterey, Cal	San Francisco, Cal.
201017	.....	*St. p.	[4] Meter	39	39	95.0	17.0	3.5	Tow.	5	.....	1884	Jeffersonville, Ind	Evansville, Ind.
3830	.....	*St. p.	[5] Metlako	91	87	109.0	24.4	4.8	Pas.	5	.....	1900	Portland, Oreg	Portland, Oreg.
210013	.....	Ga. y.	Me Too	6	5	26.0	8.4	2.8	Yct.	1	24	1903	Traverse City, Mich	Grand Haven, Mich.
208497	.....	Ga. y.	Me Too III	23	21	50.0	12.0	5.5	Yct.	1	40	1910	Muskegon, Mich	Grand Haven, Mich.
209145	.....	*St. p.	Metropolis	97	97	124.4	26.0	3.6	Tow.	5	100	1911	Metropolis, Ill	Paducah, Ky.
116472	.....	St. s.	[6] Metropolitan	71	35	75.3	19.5	8.6	Tow.	6	.....	1892	Boston, Mass	Boston, Mass.
93375	.....	Ga. s.	Mettacomet	34	22	61.3	17.0	7.0	Fsh.	10	.....	1903	Essex, Mass	Gloucester, Mass.
161939	K.S.H.Q.	St. y.	[7] Meudon	70	47	110.0	14.0	7.3	Yct.	7	.....	1903	New York, N. Y	New York, N. Y.
203971	K.W.B.C.	St. s.	MEXICAN	8,579	5,598	472.3	57.2	32.3	Frt.	44	4,000	1907	San Francisco, Cal	Do.
203116	K.V.J.R.	St. s.	MEXICO ⊙	6,207	3,826	400.0	50.2	17.5	Pas.	128	5,000	1906	Philadelphia, Pa	Do.
92813	.....	St. s.	Mia	9	6	35.0	9.4	3.1	Tow.	1	.....	1894	Marysville, Wash	Pt. Townsend, Wash
207805	.....	Ga. s.	Miacomet	22	15	59.4	13.6	4.6	Fer.	2	100	1910	Fairhaven, Cal	Eureka, Cal.
91991	.....	St. s.	Miami	228	191	131.7	28.0	9.5	Frt.	11	312	1888	Marine City, Mich	Detroit, Mich.
92830	K.N.G.B.	St. s.	MIAMI ⊙	1,741	1,311	239.2	40.1	21.8	Pas.	50	2,000	1897	Philadelphia, Pa	New Haven, Conn.
92480	.....	St. s.	Michael J. Coffey	62	31	67.2	18.0	8.0	Tow.	5	.....	1892	West Troy, N. Y	New York, N. Y.
95650	.....	St. s.	[8] Michael M. Brennan	91	71	86.5	24.1	6.5	Frt.	6	.....	1881	Tottenville, N. Y	Newark, N. J.
85949	.....	St. s.	[9] Michael T. Barrett	32	16	57.0	15.3	6.5	Tow.	3	.....	1886	Athens, N. Y	Do.
203110	.....	St. s.	[10] Michael W. Conway	144	99	95.6	24.5	9.0	Frb.	10	450	1906	Buffalo, N. Y	Chicago, Ill.
203206	.....	St. s.	MICHIGAN	6,924	5,476	530.0	56.2	32.0	Frt.	22	2,700	1906	Ecorse, Mich	Marquette, Mich.
204072	.....	*Ga. p.	Michigan	13	6	53.2	13.7	2.7	Frt.	4	.....	1907	Cutoff, La	New Orleans, La.
209399	.....	Ga. s.	Michigan Boy	13	12	38.7	8.9	4.9	Pas.	2	30	1911	San Diego, Cal	San Diego, Cal.
91652	.....	St. p.	*Michigan Central*	1,522	999	263.3	45.6	15.3	Fer.	16	2,500	1884	Wyandotte, Mich	Detroit, Mich.
92960	.....	St. p.	Middlesex	27	18	46.5	15.4	3.8	Fer.	2	.....	1899	East Haddam, Conn	Hartford, Conn.
93331	.....	St. p.	MIDDLESEX	1,197	754	200.0	36.0	11.5	Pas.	44	500	1902	Philadelphia, Pa	Baltimore, Md.
92699	K.M.Q.F.	St. s.	MIDDLETOWN	1,483	1,008	243.3	45.6	14.0	Pas.	67	1,000	1896	....do	Hartford, Conn.
91271	.....	Ga. s.	Middy	10	10	39.4	13.0	4.1	Pas.	1	.....	1880	Greenpoint, N. Y	Brunswick, Ga.
209153	.....	Ga. s.	Middy	7	6	35.7	8.4	4.0	Frt.	1	12	1899	Port Richmond, N. Y	New York, N. Y.
205423	.....	Ga. s.	Midnight Sun	10	9	41.8	10.2	4.2	Pas.	1	20	1905	New York, N. Y	Do.
92435	.....	Ga. s.	Mignon	11	10	38.0	15.0	4.6	Pas.	1	.....	1885	Mystic, Conn	Providence, R. I.
93308	.....	St. s.	Mignon	23	15	49.0	11.4	5.1	Tow.	3	.....	1902	Chaumont, N. Y	Cape Vincent, N. Y.
206277	.....	Ga. s.	Mignonnette	14	10	48.4	11.7	4.5	Pas.	1	20	1909	Tacoma, Wash	Tacoma, Wash.
207082	L.B.H.V.	St. s.	MIGUELITO	276	155	126.2	29.1	7.5	Frt.	14	300	1910	Quincy, Mass	New York, N. Y.
205510	.....	Ga. y.	[11] Mijess II	17	12	32.0	10.0	3.7	Yct.	2	20	1907	Morris Heights, N. Y	Do.

[1] Formerly st. y. Ibis.
[2] Formerly st. y. Express.
[3] Formerly st. s. Decatur H. Miller.
[4] Formerly U. S. Eng.* st. p. Meter.
[5] Formerly st. p. Bonita.
[6] Formerly st. s. Sylvester L. Ward.
[7] Formerly st. y. Velthra.
[8] Formerly st. s. Harry.
[9] Formerly {a George L. Hammond. b William B. Snow.
[10] Formerly st. s. Protector.
[11] Formerly ga. y. Clisade.

Merchant STEAM Vessels of the United States—Continued.

Official No.	Signal letters.	Rig.	Name of vessel.	Gross tonnage.	Net tonnage.	Length.	Breadth.	Depth.	Service.	Crew.	Indicated horsepower.	When built.	Where built.	Home port (where permanent document issues).
						Feet.	Feet.	Feet.						
150383	K.Q.B.W.	St. s.	[1] Mikahala	444	354	147.2	30.0	12.5	Pas.	39	300	1886	Port Blakeley, Wash	Honolulu, Hawaii.
8667		St. s.	[2] Mildred	25	12	58.0	14.5	5.8	Tow.	3		1869	Philadelphia, Pa	New York, N. Y.
92764		St. s.	Mildred	123	66	96.7	20.6	6.8	Oys.	8	300	1897	Tottenville, N. Y	Bridgeport, Conn.
93057		*St. p.	Mildred	92	61	116.0	24.0	3.0	Pas.	18		1900	Madison, Ind	Louisville, Ky.
93183		Ga. s.	Mildred	14	12	41.0	13.6	4.0	Msc.	2		1901	Patchogue, N. Y	Patchogue, N. Y.
93238		Ga. s.	Mildred	7	7	27.2	12.6	3.8	Fsh.	1		1902	Hyannis, Mass	Hyannis, Mass.
93342		Ga. s.	Mildred	7	7	30.0	12.0	3.8	Frt.	1		1895	Port Republic, N. J	Somers Point, N. J.
126345		Ga. s.	[3] Mildred	12	8	42.9	17.0	3.8	Oys.	3		1886	New Haven, Conn	New Haven, Conn.
127661		St. s.	[4] Mildred	343	217	121.7	24.0	10.7	Frt.	10	400	1902	Boston, Mass	Key West, Fla.
200678		Ga. s.	Mildred	13	11	32.1	13.9	4.8	Fsh.	2		1904	Osterville, Mass	Edgartown, Mass.
201407		Ga. s.	Mildred	15	9	53.0	12.8	5.5	Fsh.	4		1904	Rogue Bluff, Me	Eastport, Me.
202145		*Ga. p.	Mildred	15	13	79.2	11.7	2.6	Pas.	2		1905	Sistersville, W. Va	Wheeling, W. Va.
202433		Ga. s.	Mildred	8	8	32.0	12.5	3.8	Pas.	1		1905	Absecon, N. J	Somers Point, N. J.
203931		Ga. s.	Mildred	12	8	36.7	9.9	3.3	Pas.	2		1900	Houston, Tex	Houston, Tex.
205089		Ga. s.	Mildred	14	9	44.8	9.8	3.9	Pas.	1	21	1907	Chapel Hill, Tex	Do.
205306		Ga. s.	Mildred	13	9	50.8	12.0	5.1	Pas.	1	35	1909	Chicago, Ill	Chicago, Ill.
210116		Ga. s.	Mildred	12	11	50.0	12.6	3.6	Fsh.	1	30	1912	Petersburg, Alaska	Seattle, Wash.
92707		Ga. s.	Mildred A	13	12	45.6	14.6	2.8	Frt.	1		1894	Oak Island, N. Y	Patchogue, N. Y.
206901		Ga. s.	Mildred H	14	9	48.4	9.4	3.1	Pas.	1	27	1909	Astoria, Oreg	Astoria, Oreg.
92511		Ga. s.	Mildred Hall	14	13	42.0	16.0	4.0	Oys.	2		1893	Bayport, N. Y	Perth Amboy, N. J.
208450		Ga. s.	Mildred J	18	5	41.6	15.8	4.8	Fsh.	3	24	1911	Friendship, Me	Edgartown, Mass.
206124		Ga. s.	Mildred O	7	5	36.2	7.6	3.4	Pas.	1	8	1907	Cairo, Ill	St. Louis, Mo.
201309		*St. p.	Mildred Runyon	25	25	85.0	19.9	2.3	Pas.	9		1904	Catlettsburg, Ky	Cincinnati, Ohio.
98228		Ga. s.	Mildred S	7	7	34.0	11.8	3.6	Pas.	1		1901	Atlantic City, N. J	Somers Point, N. J.
92374		Ga. s.	Mildred and Blanch	9	8	29.5	11.0	5.5	Fsh.	1		1891	Friendship, Me	Provincetown, Mass.
201697		St. s.	Miles Standish	55	35	64.2	8.0	4.0	Tow.	4		1904	New London, Conn	New London, Conn.
92306	K.J.T.R.	Ga. y.	Milicete	27	26	52.0	16.4	6.9	Yct.	3		1890	Boston, Mass	Tappahannock, Va.
204393		St. s.	MILINOKETT	6,215	4,947	504.0	52.2	31.0	Frt.	25	1,800	1907	Ecorse, Mich	Duluth, Minn.
207164		Ga. s.	Milk Maid	12	8	43.0	10.6	4.7	Frt.	1	40	1909	Sacramento, Cal	San Francisco, Cal.
208700		Ga. s.	Milky Way	15	10	46.0	10.2	3.4	Pas.	2	60	1911	Ballard, Wash	Seattle, Wash.
16973		Ga. s.	Millard F. Houseman	15	5	42.9	15.3	3.5	Oys.	2		1858	Greenville, N. J	Annapolis, Md.
90200		St. s.	[5] Millburn	35	19	60.2	15.1	6.3	Tow.	4		1863	Wilmington, Del	New York, N. Y.
206650		*St. p.	Millicoma	14	12	55.0	11.0	2.4	Pas.	1	30	1909	Marshfield, Oreg	Coos Bay, Oreg.
91633		Ga. s.	Millie	12	8	42.0	11.5	4.9	Pas.	2		1883	San Francisco, Cal	San Francisco, Cal.
92055		Ga. s.	Millie	7	6	33.2	13.6	4.2	Frt.	1		1888	Hyannis, Mass	Provincetown, Mass.
92285		Ga. s.	Millie	18	17	41.2	14.8	5.0	Frt.	1		1888	Mystic, Conn	Providence, R. I.
201643		Ga. y.	Millie	28	14	45.6	18.0	4.7	Yct.	1	12	1903	Hobe Sound, Fla	Tampa, Fla.
92990		Ga. s.	Millie M	9	7	38.8	13.6	6.2	Frt.	1		1895	Machias, Me	Eastport, Me.
93263		*St. p.	Millie W	41	41	79.0	18.0	3.0	Pas.	3		1902	Patterson, La	New Orleans, La.
207579	L.B.N.M.	St. s.	MILLINOCKET ⊙	3,336	2,083	311.0	44.2	24.1	Frt.	33	1,400	1910	Sparrow Point, Md	New York, N. Y.
93126	K.Q.S.R.	St. s.	MILLS ⊙	3,162	2,007	293.0	52.5	21.1	Frt.	101	2,000	1901	do	Do.
81348		Ga. s.	Millville	20	17	49.0	12.0	5.0	Pas.	2		1891	Camden, N. J	Wilmington, Del.
202530		*St. p.	Milnor	49	49	90.0	14.6	3.6	Tow.	5	40	1905	Knoxville, Tenn	Chattanooga, Tenn.
92185		St. s.	Milton	23	11	44.6	14.2	4.9	Tow.	3		1890	Porter, Oreg	San Francisco, Cal.
207384		Ga. s.	Milton D	12	11	49.3	12.4	3.0	Pas.	1	28	1910	St. Joseph, Mich	Grand Haven, Mich.
92099		St. s.	Milwaukee	82	56	70.0	23.5	11.2	Tow.	7		1889	Sheboygan, Wis	Milwaukee, Wis.
92865		*St. p.	Milwaukee	396	219	135.5	30.5	5.3	Pas.	13	300	1898	Ballard, Wash	San Francisco, Cal.
93265		St. s.	MILWAUKEE	3,327	2,424	325.0	44.0	28.0	Frt.	23	1,600	1902	Chicago, Ill	Buffalo, N. Y.
93363		St. s.	[6] MILWAUKEE	2,933	1,755	338.0	56.0	19.5	Fer.	36	3,000	1903	Cleveland, Ohio	Milwaukee, Wis.
207736		Ga. y.	Milwin	51	30	74.1	13.7	6.8	Yct.	5	100	1910	Boston, Mass	New York, N. Y.
90996		Ga. s.	Mimie Davis	27	17	53.0	16.6	6.0	Frt.	2		1876	Bristol, Me	Eastport, Me.
92516		St. s.	Mina	56	28	75.2	17.3	6.6	Tow.	11		1893	Lake Charles, La	Houston, Tex.
202476		Ga. y.	[7] Mindanao	23	21	56.7	10.8	4.3	Yct.	1		1903	Athens, N. Y	New York, N. Y.
120304		St. s.	[8] Mindora	161	74	138.2	19.0	12.3	Fsh.	29		1884	Brooklyn, N. Y	Tappahannock, Va.
205827		Ga. s.	Mindora	12	10	30.8	9.2	3.0	Fsh.	2	15	1908	Manitowoc, Wis	Gloucester, Mass.
.17928		St. p.	Mineola	620	417	156.0	33.5	12.0	Fer.	6	325	1868	Brooklyn, N. Y	New York, N.Y.
92269		Ga. s.	Mineola	7	6	29.5	13.5	3.3	Msc.	1		1891	Merrick, N. Y	Patchogue, N. Y.
93131		St. s.	Mineola	295	107	121.0	26.0	9.6	Pas.	15		1901	St. George, Me	Boston, Mass.
93362		Ga. s.	Mineola	23	10	43.0	15.9	7.0	Fsh.	5		1903	East Boothbay, Me	S. W. Harbor, Me.
92639		St. s.	Mineral City	57	28	70.4	16.0	5.3	Pas.	4		1895	Mount Clemens, Mich	Detroit, Mich.
75537	J.M.W.K.	St. p.	[9] Minerva	800	563	200.0	32.0	11.7	Pas.	24	250	1873	Brooklyn, N. Y	Newark, N. J.
91650		St. s.	[10] Minerva	21	10	54.6	14.0	6.0	Tow.	4		1883	Baltimore, Md	Washington, D. C.
91822		St. s.	*Minerva*	38	19	57.0	15.0	6.0	Tow.	3		1886	Philadelphia, Pa	Philadelphia, Pa.
92405		Ga. s.	Minerva	9	8	33.1	12.2	5.5	Fsh.	5		1892	Boothbay, Me	Machias, Me.
93119		Ga. s.	Minerva	16	9	42.0	15.3	6.3	Fsh.	4		1901	East Boothbay, Me	Portland, Me.
93164		St. s.	Minerva	101	69	91.4	17.7	3.5	Cnl.	3		1901	Middleport, N. Y	Buffalo, N. Y.
205614		Ga. s.	Minerva	6	6	30.0	7.5	3.0	Msc.	1	8	1908	Clinton, Iowa	Rock Island, Ill.
207571		Ga. s.	Minerva L	8	7	29.5	8.2	3.5	Fsh.	2	10	1905	Marinette, Wis	Milwaukee, Wis.
93365		St. y.	Minga	22	15	57.0	10.6	4.5	Yct.	2		1903	New York, N. Y	New York, N. Y.
207735		Ga. y.	Mingarell	16	12	41.0	11.0	6.5	Yct.	1	30	1910	Sharptown, Md	Do.
204633		Ga. y.	Min-Mo	21	14	53.2	12.9	4.4	Yct.	2		1907	Easton, Md	Baltimore, Md.
92673		St. s.	Mink	14	9	37.2	7.0	6.8	Pas.	1		1895	Florence, Oreg	Yaquina, Oreg.
203883		Ga. s.	Minn	8	5	26.7	9.5	3.4	Msc.	1		1907	Ballard, Wash	Valdez, Alaska.

[1] Formerly {a schooner Planter. b Hawaiian st. s. Mikahala.
[2] Formerly st. s. E. L. Austin.
[3] Formerly st. s. Cleo.
[4] Formerly st. s. City of Haverhill.
[5] Formerly {a st. s. Lena Clinton. b U. S. S. Clinton. c st. s. Mary Lewis.
[6] Formerly st. s. Manistique, Marquette, and Northern 1.
[7] Formerly ga. y. Graydon.
[8] Formerly st. y. Norma.
[9] Formerly Jane Moseley.
[10] Formerly st. s. Mary.

Merchant STEAM Vessels of the United States—Continued.

Official No.	Signal letters.	Rig.	Name of vessel.	Gross tonnage.	Net tonnage.	Length.	Breadth.	Depth.	Service.	Crew.	Indicated horsepower.	When built.	Where built.	Home port (where permanent document issues).
						Feet.	Feet.	Feet.						
203034		Ga. y.	Minna	27	26	51.8	11.0	5.7	Yct.	2		1906	Boston, Mass	Boston, Mass.
90369		St. p.	Minnahanonck	370	233	141.0	25.7	10.1	Pas.	10	282	1868	New York, N. Y	New York, N. Y.
92769		St. s.	Minneapolis	2,029	1,221	238.0	42.2	22.2	Frt.	15	700	1897	South Chicago, Ill	Buffalo, N. Y.
92864		*St. p.	Minneapolis	235	157	108.6	21.8	4.9	Pas.	8	76	1898	Tacoma, Wash	St. Michael, Alaska.
206833		Ga. s.	Minneapolis	20	13	39.5	13.3	4.8	Fsh.	7	35	1909	Dockton, Wash	Tacoma, Wash.
91125		St. s.	Minnehaha	18	9	50.6	16.5	4.1	Frt.	4		1879	Portland, Me	Deer Isle, Me.
93341		Ga. s.	Minnehaha	8	8	40.0	9.0	5.0	Pas.	4		1894	Canton, S. Dak	Sioux City, Iowa.
203333		Ga. s.	Minnehaha	10	10	39.3	10.5	3.0	Frt.	3		1906	Oswego, N. Y	Oswego, N. Y.
204169		Ga. s.	Minnehaha	8	6	34.5	8.0	6.2	Pas.	1		1905	Grove, Okla	Memphis, Tenn.
207467		Ga. s.	Minnehaha	9	8	35.5	7.1	3.5	Pas.	2	20	1907	Alton, Ill	St. Louis, Mo.
208178		Ga. s.	Minnehaha	14	10	49.3	13.4	3.7	Frt.	2	20	1910	St. Petersburg, Fla	Tampa, Fla.
81427		St. s.	[1] Minnekahta	2,818	2,202	328.0	42.5	20.5	Frt.	29		1893	West Bay City, Mich	Chicago, Ill.
205554		St. y.	Minnemac	27	18	50.0	12.0	6.0	Yct.	2	30	1908	St. Joseph, Mich	Marquette, Mich.
95972		St. s.	[2] Minnesota ⊙	3,320	2,109	288.0	41.0	22.7	Frt.	25	1,700	1888	Wyandotte, Mich	Chicago, Ill.
201040	K. T. D. S.	St. s.	Minnesota ⊙	20,718	13,323	622.0	73.5	19.0	Pas.	150	10,000	1904	New London, Conn	New York, N. Y.
206339		St. s.	Minnesota	111	60	71.0	20.0	12.5	Tow.	5	1,000	1911	Cleveland, Ohio	Duluth, Minn.
209377		Ga. s.	Minnesota	7	7	36.0	8.0	3.0	Pas.	1	36	1911	Wayzata, Minn	St. Paul, Minn.
107034		St. s.	[3] Minnetonka	2,419	2,000	324.2	42.0	19.6	Frt.	21		1893	Cleveland, Ohio	Chicago, Ill.
91477	K. R. J. M.	St. s.	Minnie	167	86	106.5	23.5	11.0	Tow.	9	450	1882	Mystic River, Conn	New London, Conn.
92781		Ga. s.	Minnie	11	11	27.9	13.5	4.4	Fsh.	1		1897	Tisbury, Mass	Hyannis, Mass.
93153		Ga. s.	Minnie	7	7	28.8	11.2	5.5	Fsh.	3		1901	Waldoboro, Me	Gloucester, Mass.
93324		St. s.	Minnie	75	63	97.0	20.0	5.0	Frt.	3		1900	Portsmouth, Va	Norfolk, Va.
201524		*St. p.	Minnie	25	25	71.5	17.5	3.0	Fer.	4		1904	Osage City, Mo	Memphis, Tenn.
202971		Ga. s.	Minnie	14	10	43.3	12.0	4.4	Pas.	2		1906	Ballard, Wash	Juneau, Alaska.
203047		Ga. s.	Minnie	7	5	29.7	7.8	2.9	Frt.	0		1906	Metlakakla, Alaska	Ketchikan, Alaska.
206779		Ga. s.	Minnie	13	13	35.4	9.9	3.5	Frt.	2	8	1903	Paulsboro, N. J	Somers Point, N. J.
208079		Ga. s.	Minnie	16	11	39.0	12.8	4.5	Fsh.	5	18	1910	Dockton, Wash	Tacoma, Wash.
208444		Ga. s.	Minnie	13	8	33.0	11.1	3.6	Fsh.	5	20	1911	Seattle, Wash	Pt. Townsend, Wash.
91463		St. s.	Minnie B	30	21	67.0	14.4	5.3	Pas.	9		1882	Chicago, Ill	New Orleans, La.
92971		Ga. s.	Minnie C	43	41	68.2	19.4	5.6	Frt.	3		1899	Greenport, N. Y	Greenport, N. Y.
90155		Ga. s.	Minnie Davis	14	13	46.6	14.6	5.2	Fsh.	2		1870	Bristol, Me	Mt. Desert Ferry, Me.
205070		Ga. s.	Minnie H	8	6	30.0	12.2	2.6	Frt.	7		1907	Michigan City, Ind	Chicago, Ill.
207729		Ga. s.	Minnie H	18	12	52.0	11.5	4.3	Pas.	1	24	1908	Houston, Tex	Houston, Tex.
202555		Ga. s.	Minnie Ha Ha	12	10	43.5	12.3	4.3	Pas.	3		1902	Brooklyn, N. Y	New York, N. Y.
91606		St. s.	Minnie Karl	23	13	52.5	13.0	6.3	Tow.	4		1883	Sheboygan, Wis	Duluth, Minn.
91674		St. s.	[4] Minnie M	447	295	133.3	26.0	10.8	Pas.	18	185	1884	Detroit, Mich	Marquette, Mich.
202820		Ga. s.	Minnie Mitchell	8	6	34.8	7.6	2.6	Pas.	1		1905	Marshfield, Oreg	Coos Bay, Oreg.
200548		St. s.	Minnie R	30	21	70.0	14.7	5.5	Pas.	4		1903	Mobile, Ala	Mobile, Ala.
202225		Ga. s.	Minnie R	10	9	32.2	9.0	3.0	Msc.	2		1905	Manitowoc, Wis	Milwaukee, Wis.
203620		Ga. s.	Minnie S	6	6	35.6	10.0	3.0	Pas.	1		1906	Charlevoix, Mich	Grand Haven, Mich.
92077		St. s.	Minnie Schneider	32	32	70.6	15.2	4.6	Tow.	2		1889	Galena, Ill	Rock Island, Ill.
92214		Ga. s.	Minnie T	8	8	38.2	11.4	3.3	Tow.	2		1890	Lankford Bay, Md	Norfolk, Va.
91937		Ga. s.	Minnie V	6	6	30.5	13.8	3.4		1		1887	Patchogue, N. Y	Greenport, N. Y.
207565		Ga. y.	Minnie W	45	40	68.5	14.3	5.6	Yct.	3	50	1910	New York, N. Y	New York, N. Y.
91275		St. s.	Minnie Warren	19	13	47.0	12.4	5.4	Fsh.	5		1869	Buffalo, N. Y	Milwaukee, Wis.
91342		St. s.	Minnie Wheeler	261	189	124.8	24.5	7.8	Pas.	23	200	1881	Baltimore, Md	Baltimore, Md.
206886		Ga. s.	Minnie C. Bach	25	24	51.7	16.0	5.0	Fsh.	8	37	1909	Chincoteague, Va	New York, N. Y.
92799		Ga. s.	Minnie L. Moger	16	14	41.0	14.4	4.0	Frt.	1		1897	Crittenden, Va	Norfolk, Va.
91979		Ga. s.	Minnie T. Rackett	8	7	30.8	13.2	5.2	Oys.	2		1888	Greenport, N. Y	New Bedford, Mass.
135933		St. s.	[5] Minot I. Wilcox	111	55	90.8	30.2	10.1	Tow.	8	425	1887	Tottenville, N. Y	Toledo, Ohio.
145499		Ga. s.	[6] Minta	14	13	37.6	13.4	5.1	Pas.	1		1879	East Boston, Mass	Annapolis, Md.
93266		Ga. s.	Miramy	11	10	42.9	14.3	5.4	Pas.	1		1902	Port Republic, N. J	Tuckerton, N. J.
93016		St. y.	Mirage	30	21	75.5	10.6	7.6	Yct.	5		1900	Bristol, R. I	New York, N. Y.
93080		Ga. s.	Mirage	14	9	50.0	13.8	3.2	Frt.	6		1900	Charlotte Harbor, Fla	Tampa, Fla.
207387	L. B. K. W.	Ga. y.	Miramar	106	72	100.5	17.1	8.5	Yct.	10	200	1910	New York, N. Y	Philadelphia, Pa.
203955		St. s.	Miranda	95	48	78.0	20.5	6.6	Oys.	7		1907	Kennebunk, Me	Providence, R. I.
209787		Ga. s.	Mirene	46	34	61.4	20.2	6.5	Frt.	2	80	1912	North Bend, Oreg	Portland, Oreg.
92658		Ga. y.	Miriam	9	8	34.0	10.0	4.4	Yct.	3		1895	Erie, Pa	Erie, Pa.
204501		Ga. s.	Miriam	11	9	38.2	11.5	2.6	Oys.	1		1907	Shellbluff, Ga	Brunswick, Ga.
91709		St. s.	Mischief	20	10	48.8	13.5	6.6	Tow.	4		1884	Greenpoint, N. Y	New York, N. Y.
206944		Ga. y.	Missabe	17	15	42.5	11.2	4.6	Yct.	1	25	1909	Port Clinton, Ohio	Tampa, Fla.
203824		Ga. s.	Miss Steppie	18	12	43.0	12.5	5.5	Frt.	4	50	1907	Apalachicola, Fla	Apalachicola, Fla.
206195		Ga. s.	Miss Vandenberg	197	134	90.5	20.9	9.2	Fer.	7	150	1909	Wilmington, Del	Ogdensburg, N. Y.
207771		Ga. s.	[7] Mission	13	8	42.4	10.0	3.6	Pas.	1		1910	Sacramento, Cal	San Francisco, Cal.
204651		*Ga. p.	Mississippi	9	9	40.0	8.0	3.0	Pas.	1		1907	Muscatine, Iowa	Rock Island, Ill.
200861		St. s.	Missouri ⊙	2,434	1,484	225.0	40.1	24.5	Frt.	27	1,250	1904	Chicago, Ill	Duluth, Minn.
200530	K. S. T. N.	St. s.	[8] Missourian	7,914	5,077	491.5	58.2	24.4	Pas.	99	5,600	1903	Sparrows Point, Md	New York, N. Y.
203415		Ga. s.	Mist	7	7	26.9	12.0	4.0	Fsh.	1		1906	Osterville, Mass	Hyannis, Mass.
209921		St. s.	Mist	34	23	55.0	17.5	6.0	Fsh.	3	140	1912	Erie, Pa	Erie, Pa.
203605		Ga. s.	Mistletoe	18	12	54.2	12.0	3.3	Pas.	1		1906	Texas City, Tex	Baltimore, Md.
92361		Ga. s.	Mistral	12	11	35.3	14.8	4.4	Msc.	1		1879	Mystic, Conn	New York, N. Y.
92651		Ga. y.	Mistral	33	31	61.0	14.4	7.8	Yct.	2		1895	Chicago, Ill	Chicago, Ill.
93286		Ga. s.	Mitchell	14	10	49.5	11.6	4.7	Fsh.	3	32	1902	Tacoma, Wash	Juneau, Alaska.
205325		Ga. s.	Mitchell E	12	8	41.0	11.8	3.3	Pas.	1	12	1908	Everett, Wash	Pt. Townsend, Wash.

[1] Formerly st. s. Wm. H. Gratwick.
[2] Formerly st. s. Harlem.
[3] Formerly st. s. Alva.
[4] Formerly {a st. s. Minnie M. / b British st. s. Minnie M.
[5] Formerly st. s. E. Heipershausen.
[6] Formerly sch. y. Trinculo.
[7] Formerly ga. s. Comet A.
[8] Formerly st. s. Missouri.

Merchant STEAM Vessels of the United States—Continued.

Official No.	Signal letters.	Rig.	Name of vessel.	Gross tonnage.	Net tonnage.	Length.	Breadth.	Depth.	Service.	Crew.	Indicated horsepower.	When built.	Where built.	Home port (where permanent document issues.
						Feet.	Feet.	Feet.						
202332		St. p.	MITCHELLE C	97	76	100.0	20.0	5.0	Pas.	10		1905	Conway, S. C	Georgetown, S. C.
203306		Ga. y.	[1] Mittie	36	32	57.2	14.4	5.7	Yct.	2		1906	Boston, Mass	Barnstable, Mass.
91278		Ga. s.	Mizpah	5	5	23.2	11.0	3.8	Fsh.	2		1880	Stonington, Conn	Newport, R. I.
92519		Ga. s.	Mizpah	7	5	27.0	12.0	4.2	Fsh.	2		1893	Noank, Conn	Stonington, Conn.
92537		St. s.	Mizpah	8	6	40.9	11.6	5.3	Tow.	3		1878	Boston, Mass	Eastport, Me.
92667		Ga. s.	Mizpah	13	7	44.9	15.8	3.9	Oys.	3		1895	Bay St. Louis, Miss	Gulfport, Miss.
92780		Ga. s.	Mizpah	7	7	37.3	9.8	4.6	Msc.	1		1889	Brooklyn, N. Y	Stamford, Conn.
202502		St. s.	Mizpah	33	22	46.5	13.5	4.1	Tow.	3	75	1905	Olympia, Wash	Tacoma, Wash.
207857		Ga. s.	Mizpah	11	9	54.0	7.7	3.5	Frt.	1	50	1910	Arkansas City, Ark	Memphis, Tenn.
209062	L. C. D. J.	Ga. s.	Moana	200	182	114.1	28.8	9.1	Frt.	7		1911	San Francisco, Cal	San Francisco, Cal.
92955	K. P. F. Q.	St. p.	MOBJACK	610	352	180.2	28.7	10.1	Pas.	28	600	1899	Newburgh, N. Y	New York, N. Y.
92215		Ga. s.	Moccasin	15	13	45.0	13.6	5.6	Oys.	2		1890	City Island, N. Y	Do.
209113		*Ga. p.	Mocket	14	14	55.0	12.0	3.0	Tow.	1	40	1911	New Boston, Ill	Rock Island, Ill.
90530		St. s.	Mocking Bird	177	113	123.4	23.0	8.5	Tow.	11	600	1873	Port Huron, Mich	Duluth, Minn.
92854		*St. p.	Mocking Bird	82	29	73.5	16.9	4.4	Pas.	2		1898	Tacoma, Wash	Tacoma, Wash.
93281		Ga. s.	Mocking Bird	11	7	39.4	9.0	3.7	Pas.	1	30	1902	Whatcom, Wash	Pt. Townsend, Wash.
91263		*St. p.	Modoc	929	779	204.0	42.3	8.0	Pas.	40	566	1880	Oakland, Cal	San Francisco, Cal.
92898		*St. p.	Modoc	394	350	155.0	35.3	4.8	Pas.	21		1898	Portland, Oreg	Portland, Oreg.
91939		Ga. s.	Moe Mitchell	9	8	30.8	13.2	3.1	Fsh.	1		1879	Patchogue, N. Y	Patchogue, N. Y.
92415		St. s.	Mogul	23	13	56.5	13.9	3.5	Pld.	1		1889	Huron, Ohio	Sandusky, Ohio.
90394		St. s.	Mohawk	10	7	41.5	11.1	5.4	Tow.	4		1872	Buffalo, N. Y	Baltimore, Md.
91954		St. s.	[2] Mohawk	137	109	95.6	17.8	8.9	Cnl.	4	85	1887	Lockport, N. Y	New York, N. Y.
92168		St. s.	[3] Mohawk	535	377	164.5	31.8	11.7	Frt.	12	560	1890	Fort Howard, Wis	Belfast, Me.
92629		St. s.	MOHAWK	2,357	1,616	292.9	41.7	23.0	Frt.	23	1,600	1893	Wyandotte, Mich	Buffalo, N.Y.
92898	K. M. Q. C.	St. s.	MOHAWK ⊙	2,783	2,150	265.0	43.0	16.8	Frt.	22	1,800	1896	Chester, Pa	New London, Conn.
93117		St. s.	Mohawk	18	6	53.0	14.3	5.0	Tow.	1	80	1901	San Francisco, Cal	San Francisco, Cal.
100660		St. s.	[4] Mohawk	151	103	105.6	18.9	6.6	Pas.	9	138	1898	Portland, Oreg	Pt. Townsend, Wash.
141020		St. s.	[5] Mohawk	13	6	39.4	11.9	6.8	Tow.	8		1889	Tonawanda, N. Y	Chicago, Ill.
150253		St. p.	[6] Mohawk	1,414	1,244	255.0	38.0	13.0	Pas.	49	1,200	1882	Boston, Mass	New York, N. Y.
201782		*Ga. p.	Mohawk	8	8	50.0	10.0	2.1	Pas.	1		1905	Terre Haute, Ind	Evansville, Ind.
205729	K. W. R. L.	St. s.	MOHAWK ⊙	4,623	3,475	367.0	48.3	20.4	Pas.	49	5,000	1908	Philadelphia, Pa	New York, N. Y.
206628	L. B. F. Q.	Ga. y.	†Mohawk	20	20	49.9	11.0	9.2	Yct.	0		1909	Baltimore, Md	Washington, D. C.
206993		Ga. s.	Mohawk	13	10	44.2	11.0	3.3	Frt.	2	40	1909	Southport, N. C	Wilmington, N. C.
207932		Ga. s.	Mohawk	14	11	35.7	10.1	4.2	Msc.	1	30	1905	New Berlin, Fla	Jacksonville, Fla.
208087		Ga. s.	Mohawk	10	8	31.0	10.0	2.5	Pas.	1	12	1910	Merritt, Fla	St. Augustine, Fla.
208208		St. s.	Mohawk	66	45	88.5	17.2	5.0	Pas.	5	50	1900	Baldwinsville, N. Y	Albany, N. Y.
208777		Ga. s.	Mohawk	20	16	48.0	14.0	4.4	Pas.	2	20	1911	Camden, N. J	Camden, N. J.
208913		Ga. s.	Mohawk	14	9	50.0	14.0	4.4	Pas.	1	25	1911	....do	Somers Point, N. J.
92561		St. s.	Mohegan	1,216	1,014	225.0	39.2	14.1	Frt.	14	865	1894	Marine City, Mich	Buffalo, N. Y.
92705	K. M. R. C.	St. s.	MOHEGAN ⊙	2,783	2,150	265.0	43.0	16.8	Frt.	22	1,800	1896	Chester, Pa	New London, Conn.
92872		Ga. s.	Mohegan	8	7	26.8	13.0	4.0	Msc.	1		1898	Noank, Conn	Newport, R. I.
120984		Ga. s.	[7] Mohican	8	7	29.5	10.1	5.4	Pas.	0		1893	Kennebunkport, Me	Fall River, Mass.
201311	K. T. H. N.	St. s.	MOHICAN	2,255	1,770	237.9	40.1	19.5	Frt.	26	5,000	1904	Philadelphia, Pa	New York, N. Y.
204821	K. W. F. P.	Ga. y.	[8] Mohican	24	10	49.5	12.3	6.1	Yct.	1	40	1907	Bath, Me	Philadelphia, Pa.
209526		Ga. s.	Mojarra	27	23	46.6	12.6	6.2	Tow.	3	60	1912	Tottenville, N. Y	Patchogue, N. Y.
93043		Ga. s.	Mokolii	58	39	80.0	18.2	6.8	Pas.	4		1878	San Francisco, Cal	Honolulu, Hawaii.
91864		Ga. s.	Mollie	5	5	24.3	11.5	3.4	Fsh.	1		1886	Bourne, Mass	Hyannis, Mass.
205955		Ga. s.	Mollie	11	5	45.0	10.0	3.3	Frt.	0	37	1908	Crittenden, Va	Norfolk, Va.
208660		Ga. y.	Mollie	16	14	43.2	11.3	6.9	Yct.	2	25	1911	Stamford, Conn	Stamford, Conn.
203857		Ga. s.	Mollie B	8	7	60.8	11.5	2.5	Pas.	2		1906	Houston, Tex	Houston, Tex.
92724		Ga. s.	Mollie Brittain	11	11	36.6	12.4	3.8	Frt.	1		1896	Crittenden, Va	Norfolk, Va.
92945		St. y.	Mollie C	17	10	47.2	10.5	5.3	Yct.	2		1899	South Boston, Mass	Cape Vincent, N. Y.
206586		Ga. s.	Mollie Knapp	10	8	39.8	7.8	3.0	Pas.	1	10	1904	Chautauqua, Ill	St. Louis, Mo.
92775		Ga. s.	Mollie Lee	47	29	68.6	26.5	3.6	Frt.	5		1897	Bayou Talla, Miss	Gulfport, Miss.
201725		Ga. s.	Mollie M	15	13	48.2	16.3	3.0	Oys.	4	40	1905	Patchogue, N. Y	Patchogue, N. Y.
205569		Ga. s.	Mollie M	10	10	30.0	7.5	3.6	Fsh.	2	6	1900	Philadelphia, Pa	Somers Point, N. J.
93163		St. s.	Mollie L. Farmer	21	10	51.0	15.0	3.8	Tow.	3		1890	Bethel, N. C	Norfolk, Va.
90801		Ga. s.	Molly	10	8	35.4	13.8	3.0	Oys.	2		1875	Poughkeepsie, N. Y	Bridgeport, Conn.
208149		Ga. s.	Molly J	8	5	35.3	8.7	3.2	Pas.	1	12	1910	Fort Smith, Ark	Memphis, Tenn.
208542		Ga. s.	Molly Lemon	8	8	28.6	8.0	3.2	Fsh.	2	12	1905	Manitowoc, Wis	Milwaukee, Wis.
93201		Ga. y.	Momoweta	19	15	49.1	11.0	5.2	Yct.	1		1902	Port Jefferson, N. Y	New York, N. Y.
208681	K. V. R. L.	St. s.	MOMUS ⊙	6,878	4,326	410.0	53.2	25.6	Pas.	130	5,000	1906	Philadelphia, Pa	Do.
93081		St. s.	Mona	9	5	34.0	9.4	3.1	Fsh.	2		1900	East Boothbay, Me	Portland, Me.
207285	L. B. J. V.	Ga. y.	[9] Mona	77	41	94.4	15.0	7.7	Yct.	4	200	1910	Boston, Mass	Newark, N. J.
210208		Ga. y.	Mona	16	11	47.0	11.4	4.0	Yct.	2	35	1912	Chicago, Ill	Chicago, Ill.
145867		Ga. s.	Monaco	14	12	43.0	9.9	3.7	Frt.	1		1901	Salem, N. J	Wilmington, Del.
208815		Ga. s.	Monaghan	36	25	56.2	14.0	5.8	Fsh.	2	75	1911	Orcas, Wash	Pt. Townsend, Wash.
206808	L. B. D. V.	Ga. y.	Monaloa	104	60	115.2	15.8	9.8	Yct.	7	500	1909	Boston, Mass	Chicago, Ill.
91478		St. s.	Monarch	43	43	71.2	14.3	3.4	Tow.	10		1882	Quincy, Ill	Vicksburg, Miss.
91504		St. s.	Monarch	143	83	105.0	22.0	11.0	Pas.	6	578	1882	Charleston, S. C	Pensacola, Fla.
92078		St. s.	Monarch	90	16	90.2	20.5	6.7	Tow.	7		1889	West Bay City, Mich	Duluth, Minn.
92855		*St. p.	Monarch	463	269	149.6	30.3	5.0	Frt.	19	280	1898	Ballard, Wash	St. Michael, Alaska.

[1] Formerly ga. y. Nanna.
[2] Formerly st. s. Mahar and Burns.
[3] Formerly st. s. Maggie Duncan.
[4] Formerly st. s. Inland Flyer.
[5] Formerly st. s. Leona.
[6] Formerly st. p. Penobscot.
[7] Formerly slp. y. F. C. Seavey.
[8] Formerly ga. y. Dorothy.
[9] Formerly ga. y. Topsy.
† Composite.

MERCHANT STEAM VESSELS OF THE UNITED STATES—Continued.

Official No.	Signal letters.	Rig.	Name of vessel.	Gross tonnage.	Net tonnage.	Length.	Breadth.	Depth.	Service.	Crew.	Indicated horsepower.	When built.	Where built.	Home port (where permanent document issues).
						Feet.	Feet.	Feet.						
203034		Ga. y.	Minna	27	26	51.8	11.0	5.7	Yct.	2		1906	Boston, Mass	Boston, Mass.
90369		St. p.	Minnahanonck	370	233	141.0	25.7	10.1	Pas.	10	282	1868	New York, N. Y	New York, N. Y.
92769		St. s.	MINNEAPOLIS	2,029	1,221	238.0	42.2	22.2	Frt.	15	700	1897	South Chicago, Ill	Buffalo, N. Y.
92864		*St. p.	Minneapolis	235	157	108.6	21.8	4.9	Pas.	8	76	1898	Tacoma, Wash	St. Michael, Alaska.
206833		Ga. s.	Minneapolis	20	13	39.5	13.3	4.8	Fsh.	7	35	1909	Dockton, Wash	Tacoma, Wash.
91125		St. s.	Minnehaha	18	9	50.6	16.5	4.1	Frt.	4		1879	Portland, Me	Deer Isle, Me.
93341		Ga. s.	Minnehaha	8	8	40.0	9.0	5.0	Pas.	4		1894	Canton, S. Dak	Sioux City, Iowa.
203333		Ga. s.	Minnehaha	10	10	39.3	10.5	3.0	Frt.	3		1906	Oswego, N. Y	Oswego, N. Y.
204169		Ga. s.	Minnehaha	8	6	34.5	8.0	6.2	Pas.	1		1905	Grove, Okla	Memphis, Tenn.
207467		Ga. s.	Minnehaha	9	8	35.5	7.1	3.5	Pas.	2	20	1907	Alton, Ill	St. Louis, Mo.
208178		Ga. s.	Minnehaha	14	10	49.3	13.4	3.7	Frt.	2	20	1910	St. Petersburg, Fla	Tampa, Fla.
81427		St. s.	[1] MINNEKAHTA	2,818	2,202	328.0	42.5	20.5	Frt.	29		1893	West Bay City, Mich	Chicago, Ill.
205554		St. y.	Minnemac	27	18	56.0	12.0	6.0	Yct.	2	30	1908	St. Joseph, Mich	Marquette, Mich.
95972		St. s.	[2] MINNESOTA ⊙	3,320	2,109	288.0	41.0	22.7	Frt.	25	1,700	1888	Wyandotte, Mich	Chicago, Ill.
201040	K. T. D. S.	St. s.	MINNESOTA ⊙	20,718	13,323	622.0	73.5	19.0	Pas.	150	10,000	1904	New London, Conn	New York, N. Y.
208339		St. s.	MINNESOTA	111	60	71.0	20.0	12.5	Tow.	5	1,000	1911	Cleveland, Ohio	Duluth, Minn.
209377		Ga. s.	Minnesota	7	7	36.0	8.0	3.0	Pas.	1	36	1911	Wayzata, Minn	St. Paul, Minn.
107034		St. s.	[3] MINNETONKA	2,419	2,000	324.2	42.0	19.6	Frt.	21		1893	Cleveland, Ohio	Chicago, Ill.
91477	K. R. J. M.	St. s.	Minnie	167	86	106.5	23.5	11.0	Tow.	9	450	1882	Mystic River, Conn	New London, Conn.
92781		Ga. s.	Minnie	11	11	27.9	13.5	4.4	Fsh.	1		1897	Tisbury, Mass	Hyannis, Mass.
93153		Ga. s.	Minnie	7	7	28.8	11.2	5.5	Fsh.	3		1901	Waldoboro, Me	Gloucester, Mass.
93324		St. s.	Minnie	75	63	97.0	20.0	5.0	Frt.	3		1900	Portsmouth, Va	Norfolk, Va.
201524		*St. p.	Minnie	25	25	71.5	17.5	3.0	Fer.	4		1904	Osage City, Mo	Memphis, Tenn.
202971		Ga. s.	Minnie	14	10	43.3	12.0	4.4	Pas.	2		1906	Ballard, Wash	Juneau, Alaska.
203047		Ga. s.	Minnie	7	5	29.7	7.8	2.9	Frt.	0		1906	Metlakakla, Alaska	Ketchikan, Alaska.
206779		Ga. s.	Minnie	13	13	35.4	9.9	3.5	Frt.	2	8	1903	Paulsboro, N. J	Somers Point, N. J.
208079		Ga. s.	Minnie	16	11	39.0	12.8	4.5	Fsh.	5	18	1910	Dockton, Wash	Tacoma, Wash.
208444		Ga. s.	Minnie	13	8	33.0	11.1	3.6	Fsh.	5	20	1911	Seattle, Wash	Pt. Townsend, Wash.
91462		St. s.	Minnie B	30	21	67.0	14.4	5.3	Pas.	9		1882	Chicago, Ill	New Orleans, La.
92971		Ga. s.	Minnie C	43	41	68.2	19.4	5.6	Frt.	3		1899	Greenport, N. Y	Greenport, N. Y.
90155		Ga. s.	Minnie Davis	14	13	46.6	14.6	5.2	Fsh.	2		1870	Bristol, Me	Mt. Desert Ferry, Me.
205070		Ga. s.	Minnie H	8	6	30.0	12.2	2.6	Frt.	7		1907	Michigan City, Ind	Chicago, Ill.
207729		Ga. s.	Minnie H	18	12	52.0	11.5	4.3	Pas.	1	24	1908	Houston, Tex	Houston, Tex.
202555		Ga. s.	Minnie Ha Ha	12	10	43.5	12.3	4.3	Pas.	3		1902	Brooklyn, N. Y	New York, N. Y.
91606		St. s.	Minnie Karl	23	13	52.5	13.0	6.3	Tow.	4		1883	Sheboygan, Wis	Duluth, Minn.
91674		St. s.	[4] Minnie M	447	295	133.3	26.0	10.8	Pas.	18	185	1884	Detroit, Mich	Marquette, Mich.
202820		Ga. s.	Minnie Mitchell	8	6	34.8	7.6	2.6	Pas.	1		1905	Marshfield, Oreg	Coos Bay, Oreg.
200548		St. s.	Minnie R	30	21	70.0	14.7	5.5	Pas.	4		1903	Mobile, Ala	Mobile, Ala.
202225		Ga. s.	Minnie R	10	9	32.2	9.0	3.0	Msc.	2		1905	Manitowoc, Wis	Milwaukee, Wis.
203620		Ga. s.	Minnie S	6	6	35.6	10.0	3.0	Pas.	1		1906	Charlevoix, Mich	Grand Haven, Mich.
92077		St. s.	Minnie Schneider	32	32	70.6	15.2	4.6	Tow.	2		1889	Galena, Ill	Rock Island, Ill.
92214		Ga. s.	Minnie T	8	8	38.2	11.4	3.3	Tow.	2		1890	Lankford Bay, Md	Norfolk, Va.
91937		Ga. s.	Minnie V	6	6	30.5	13.8	3.4		1		1887	Patchogue, N. Y	Greenport, N. Y.
207565		Ga. y.	Minnie W	45	40	68.5	14.3	5.6	Yct.	3	50	1910	New York, N. Y	New York, N. Y.
91275		St. s.	Minnie Warren	19	13	47.0	12.4	5.4	Fsh.	5		1869	Buffalo, N. Y	Milwaukee, Wis.
91342		St. s.	Minnie Wheeler	261	189	124.8	24.5	7.8	Pas.	23	200	1881	Baltimore, Md	Baltimore, Md.
206886		Ga. s.	Minnie C. Bach	25	24	51.7	16.0	5.0	Fsh.	8	37	1909	Chincoteague, Va	New York, N. Y.
92799		Ga. s.	Minnie L. Moger	16	14	41.0	14.4	4.0	Frt.	1		1897	Crittenden, Va	Norfolk, Va.
91979		Ga. s.	Minnie T. Rackett	8	7	30.8	13.2	5.2	Oys.	2		1888	Greenport, N. Y	New Bedford, Mass.
135933		St. s.	[5] Minot I. Wilcox	111	55	90.8	30.2	10.1	Tow.	8	425	1887	Tottenville, N. Y	Toledo, Ohio.
145499		Ga. s.	[6] Minta	14	13	37.6	13.4	5.1	Pas.	1		1879	East Boston, Mass	Annapolis, Md.
93266		Ga. s.	Miraamy	11	10	42.9	14.3	5.4	Pas.	1		1902	Port Republic, N. J	Tuckerton, N. J.
93016		St. y.	Mirage	30	21	75.5	10.6	7.6	Yct.	5		1900	Bristol, R. I	New York, N. Y.
93080		Ga. s.	Mirage	14	9	50.0	13.8	3.2	Frt.	6		1900	Charlotte Harbor, Fla	Tampa, Fla.
207387	L. B. K. W.	Ga. y.	MIRAMAR	106	72	100.5	17.1	8.5	Yct.	10	200	1910	New York, N. Y	Philadelphia, Pa.
203955		St. s.	Miranda	95	48	78.0	20.5	6.6	Oys.	7		1907	Kennebunk, Me	Providence, R. I.
209787		Ga. s.	Mirene	46	34	61.4	20.2	6.5	Frt.	2	80	1912	North Bend, Oreg	Portland, Oreg.
92658		Ga. y.	Miriam	9	8	34.0	10.0	4.4	Yct.	3		1895	Erie, Pa	Erie, Pa.
204501		Ga. s.	Miriam	11	9	38.2	11.5	2.6	Oys.	1		1907	Shellbluff, Ga	Brunswick, Ga.
91709		St. s.	Mischief	20	10	48.8	13.5	6.6	Tow.	4		1884	Greenpoint, N. Y	New York, N. Y.
206944		Ga. y.	Missabe	17	15	42.5	11.2	4.6	Yct.	1	25	1909	Port Clinton, Ohio	Tampa, Fla.
203824		Ga. s.	Miss Steppie	18	12	43.0	12.5	5.5	Frt.	4	50	1907	Apalachicola, Fla	Apalachicola, Fla.
206195		Ga. s.	MISS VANDENBERG	197	134	90.5	20.9	9.2	Fer.	7	150	1909	Wilmington, Del	Ogdensburg, N. Y.
207771		Ga. s.	[7] Mission	13	8	42.4	10.0	3.6	Pas.	1		1910	Sacramento, Cal	San Francisco, Cal.
204651		*Ga. p.	Mississippi	9	9	40.0	8.0	3.0	Pas.	1		1907	Muscatine, Iowa	Rock Island, Ill.
200861		St. s.	MISSOURI ⊙	2,434	1,484	225.0	40.1	24.5	Frt.	27	1,250	1904	Chicago, Ill	Duluth, Minn.
200530	K. S. T. N.	St. s.	[8] MISSOURIAN	7,914	5,077	491.5	58.2	24.4	Pas.	99	5,600	1903	Sparrows Point, Md	New York, N. Y.
203415		Ga. s.	Mist	7	7	26.9	12.0	4.0	Fsh.	1		1906	Osterville, Mass	Hyannis, Mass.
209921		St. s.	Mist	34	23	55.0	17.5	6.0	Fsh.	3	140	1912	Erie, Pa	Erie, Pa.
203605		Ga. s.	Mistletoe	18	12	54.2	12.0	3.3	Pas.	1		1906	Texas City, Tex	Baltimore, Md.
92361		Ga. s.	Mistral	12	11	35.3	14.8	4.4	Msc.	1		1879	Mystic, Conn	New York, N. Y.
92651		Ga. y.	Mistral	33	31	61.0	14.4	7.8	Yct.	2		1895	Chicago, Ill	Chicago, Ill.
93286		Ga. s.	Mitchell	14	10	49.5	11.6	4.7	Fsh.	3	32	1902	Tacoma, Wash	Juneau, Alaska.
205325		Ga. s.	Mitchell E	12	8	41.0	11.8	3.3	Pas.	1	12	1908	Everett, Wash	Pt. Townsend, Wash.

[1] Formerly st. s. Wm. H. Gratwick.
[2] Formerly st. s. Harlem.
[3] Formerly st. s. Alva.
[4] Formerly {a st. s. Minnie M. b British st. s. Minnie M.
[5] Formerly st. s. E. Heipershausen.
[6] Formerly sch. y. Trinculo.
[7] Formerly ga. s. Comet A.
[8] Formerly st. s. Missouri.

Merchant STEAM Vessels of the United States—Continued.

Official No.	Signal letters.	Rig.	Name of vessel.	Gross tonnage.	Net tonnage.	Length.	Breadth.	Depth.	Service.	Crew.	Indicated horsepower.	When built.	Where built.	Home port (where permanent document issues.
						Feet.	Feet.	Feet.						
202332		St. p.	MITCHELLE C	97	76	100.0	20.0	5.0	Pas.	10		1905	Conway, S. C	Georgetown, S. C.
203306		Ga. y.	[1] Mittie	36	32	57.2	14.4	5.7	Yct.	2		1906	Boston, Mass	Barnstable, Mass.
91278		Ga. s.	Mizpah	5	5	23.2	11.0	3.8	Fsh.	2		1880	Stonington, Conn	Newport, R. I.
92519		Ga. s.	Mizpah	7	5	27.0	12.0	4.2	Fsh.	2		1893	Noank, Conn	Stonington, Conn.
92537		St. s.	Mizpah	8	6	40.9	11.6	5.3	Tow.	3		1878	Boston, Mass	Eastport, Me.
92667		Ga. s.	Mizpah	13	7	44.9	15.8	3.9	Oys.	3		1895	Bay St. Louis, Miss	Gulfport, Miss.
92780		Ga. s.	Mizpah	7	7	37.3	9.8	4.6	Msc.	1		1889	Brooklyn, N. Y	Stamford, Conn.
202502		St. s.	Mizpah	33	22	46.5	13.5	4.1	Tow.	3	75	1905	Olympia, Wash	Tacoma, Wash.
207857		Ga. s.	Mizpah	11	9	54.0	7.7	3.5	Frt.	1	50	1910	Arkansas City, Ark	Memphis, Tenn.
209062	L. C. D. J.	Ga. s.	Moana	200	182	114.1	28.8	9.1	Frt.	7		1911	San Francisco, Cal	San Francisco, Cal.
92055	K. P. F. Q.	St. p.	MOBJACK	610	352	180.2	28.7	10.1	Pas.	28	600	1899	Newburgh, N. Y	New York, N. Y.
92215		Ga. s.	Moccasin	15	13	45.0	13.6	5.6	Oys.	2		1890	City Island, N. Y	Do.
209113		*Ga. p.	Mocket	14	14	55.0	12.0	3.0	Tow.	1	40	1911	New Boston, Ill	Rock Island, Ill.
90530		St. s.	Mocking Bird	177	113	123.4	23.0	8.5	Tow.	11	600	1873	Port Huron, Mich	Duluth, Minn.
92854		*St. p.	Mocking Bird	82	29	73.5	16.9	4.4	Pas.	2		1898	Tacoma, Wash	Tacoma, Wash.
93281		Ga. s.	Mocking Bird	11	7	39.4	9.0	3.7	Pas.	1	30	1902	Whatcom, Wash	Pt. Townsend, Wash.
91263		*St. p.	Modoc	929	779	204.0	42.3	8.0	Pas.	40	566	1880	Oakland, Cal	San Francisco, Cal.
92896		*St. p.	Modoc	394	350	155.0	35.3	4.8	Pas.	21		1898	Portland, Oreg	Portland, Oreg.
91939		Ga. s.	Moe Mitchell	9	8	30.8	13.2	3.1	Fsh.	1		1879	Patchogue, N. Y	Patchogue, N. Y.
92415		St. s.	Mogul	23	13	56.5	13.9	3.5	Pld.	1		1889	Huron, Ohio	Sandusky, Ohio.
90294		St. s.	Mohawk	10	7	41.5	11.1	5.4	Tow.	4		1872	Buffalo, N. Y	Baltimore, Md.
91954		St. s.	[2] Mohawk	137	109	95.6	17.8	8.9	Cnl.	4	85	1887	Lockport, N. Y	New York, N. Y.
92168		St. s.	[3] Mohawk	535	377	164.5	31.8	11.7	Frt.	12	560	1890	Fort Howard, Wis	Belfast, Me.
92629		St. s.	MOHAWK	2,357	1,616	292.9	41.7	23.0	Frt.	23	1,600	1893	Wyandotte, Mich	Buffalo, N.Y.
92698	K. M. Q. C.	St. s.	MOHAWK ⊙	2,783	2,150	265.0	43.0	16.8	Frt.	22	1,800	1896	Chester, Pa	New London, Conn.
93117		St. s.	Mohawk	18	6	53.0	14.3	5.0	Tow.	1	80	1901	San Francisco, Cal	San Francisco, Cal.
100660		St. s.	[4] Mohawk	151	103	105.6	18.9	6.6	Pas.	9	138	1898	Portland, Oreg	Pt. Townsend, Wash.
141020		St. s.	[5] Mohawk	13	6	39.4	11.9	6.8	Tow.	8		1889	Tonawanda, N. Y	Chicago, Ill.
150253		St. p.	[6] Mohawk	1,414	1,244	255.0	38.0	13.0	Pas.	49	1,200	1882	Boston, Mass	New York, N. Y.
201782		*Ga. p.	Mohawk	8	8	50.0	10.0	2.1	Pas.	1		1905	Terre Haute, Ind	Evansville, Ind.
205729	K. W. R. L.	St. s.	MOHAWK ⊙	4,623	3,475	367.0	48.3	20.4	Pas.	49	5,000	1908	Philadelphia, Pa	New York, N. Y.
206628	L. B. F. Q.	Ga. y.	†Mohawk	20	20	49.9	11.0	9.2	Yct.	0		1909	Baltimore, Md	Washington, D. C.
206993		Ga. s.	Mohawk	13	10	44.2	11.0	3.3	Frt.	2	40	1909	Southport, N. C	Wilmington, N. C.
207932		Ga. s.	Mohawk	14	11	35.7	10.1	4.2	Msc.	1	30	1905	New Berlin, Fla	Jacksonville, Fla.
208087		Ga. s.	Mohawk	10	8	31.0	10.0	2.5	Pas.	1	12	1910	Merritt, Fla	St. Augustine, Fla.
208208		St. s.	Mohawk	66	45	88.5	17.2	5.0	Pas.	5	50	1900	Baldwinsville, N. Y	Albany, N. Y.
208777		Ga. s.	Mohawk	20	16	48.0	14.0	4.4	Pas.	2	20	1911	Camden, N. J	Camden, N. J.
208913		Ga. s.	Mohawk	14	9	50.0	14.0	4.4	Pas.	1	25	1911	do	Somers Point, N. J.
92561		St. s.	Mohegan	1,216	1,014	225.0	39.2	14.1	Frt.	14	865	1894	Marine City, Mich	Buffalo, N. Y.
92705	K. M. R. C.	St. s.	MOHEGAN ⊙	2,783	2,150	265.0	43.0	16.8	Frt.	22	1,800	1896	Chester, Pa	New London, Conn.
92872		Ga. s.	Mohegan	8	7	26.8	13.0	4.0	Msc.	1		1898	Noank, Conn	Newport, R. I.
120934		Ga. s.	[7] Mohican	8	7	29.5	10.1	5.4	Pas.	0		1893	Kennebunkport, Me	Fall River, Mass.
201311	K. T. H. N.	St. s.	MOHICAN	2,255	1,770	237.9	40.1	19.5	Frt.	26	5,000	1904	Philadelphia, Pa	New York, N. Y.
204321	K. W. F. P.	Ga. y.	[8] Mohican	24	10	49.5	12.3	6.1	Yct.	1	40	1907	Bath, Me	Philadelphia, Pa.
209526		Ga. s.	Mojarra	27	23	46.6	12.6	6.2	Tow.	3	60	1912	Tottenville, N. Y	Patchogue, N. Y.
93043		Ga. s.	Mokolii	58	39	80.0	18.2	6.8	Pas.	4		1878	San Francisco, Cal	Honolulu, Hawaii.
91864		Ga. s.	Mollie	5	5	24.3	11.5	3.4	Fsh.	1		1886	Bourne, Mass	Hyannis, Mass.
205955		Ga. s.	Mollie	11	5	45.0	10.0	3.3	Frt.	0	37	1908	Crittenden, Va	Norfolk, Va.
208660		Ga. y.	Mollie	16	14	43.2	11.3	6.9	Yct.	2	25	1911	Stamford, Conn	Stamford, Conn.
208867		Ga. s.	Mollie B	8	7	60.8	11.5	2.5	Pas.	2		1906	Houston, Tex	Houston, Tex.
92724		Ga. s.	Mollie Brittain	11	11	36.6	12.4	3.8	Frt.	1		1896	Crittenden, Va	Norfolk, Va.
92945		St. y.	Mollie C	17	10	47.2	10.5	5.3	Yct.	2		1899	South Boston, Mass	Cape Vincent, N. Y.
206586		Ga. s.	Mollie Knapp	10	8	39.8	7.8	3.0	Pas.	1	10	1904	Chautauqua, Ill	St. Louis, Mo.
92775		Ga. s.	Mollie Lee	47	29	68.6	26.5	3.6	Frt.	5		1897	Bayou Talla, Miss	Gulfport, Miss.
201725		Ga. s.	Mollie M	15	13	48.2	16.3	3.0	Oys.	4	40	1905	Patchogue, N. Y	Patchogue, N. Y.
205569		Ga. s.	Mollie M	10	10	30.0	7.5	3.6	Fsh.	2	6	1900	Philadelphia, Pa	Somers Point, N. J.
92163		St. s.	Mollie L. Farmer	21	10	51.0	15.0	3.8	Tow.	3		1890	Bethel, N. C	Norfolk, Va.
90801		Ga. s.	Molly	10	8	35.4	13.8	3.0	Oys.	2		1875	Poughkeepsie, N. Y	Bridgeport, Conn.
208149		Ga. s.	Molly J	8	5	35.3	8.7	3.2	Pas.	1	12	1910	Fort Smith, Ark	Memphis, Tenn.
208542		Ga. s.	Molly Lemon	8	8	28.6	8.0	3.2	Fsh.	2	12	1905	Manitowoc, Wis	Milwaukee, Wis.
93301		Ga. y.	Momoweta	19	15	49.1	11.0	5.2	Yct.	1		1902	Port Jefferson, N. Y	New York, N. Y.
203681	K. V. R. L.	St. s.	MOMUS ⊙	6,878	4,326	410.0	53.2	25.6	Pas.	130	5,000	1906	Philadelphia, Pa	Do.
93081		St. s.	Mona	9	5	34.0	9.4	3.1	Fsh.	2		1900	East Boothbay, Me	Portland, Me.
207285	L. B. J. V.	Ga. y.	[9] Mona	77	41	94.4	15.0	7.7	Yct.	4	200	1910	Boston, Mass	Newark, N. J.
210208		Ga. y.	Mona	16	11	47.0	11.4	4.0	Yct.	2	35	1912	Chicago, Ill	Chicago, Ill.
145867		Ga. s.	Monaco	14	12	43.0	9.9	3.7	Frt.	1		1901	Salem, N. J	Wilmington, Del.
208815		Ga. s.	Monaghan	36	25	56.2	14.0	5.8	Fsh.	2	75	1911	Orcas, Wash	Pt. Townsend, Wash.
206608	L. B. D. V.	Ga. y.	Monaloa	104	60	115.2	15.8	9.8	Yct.	7	500	1909	Boston, Mass	Chicago, Ill.
91478		St. s.	Monarch	43	43	71.2	14.3	3.4	Tow.	10		1882	Quincy, Ill	Vicksburg, Miss.
91504		St. s.	Monarch	143	83	105.0	22.0	11.0	Pas.	6	578	1882	Charleston, S. C	Pensacola, Fla.
92078		St. s.	Monarch	90	16	90.2	20.5	6.7	Tow.	7		1889	West Bay City, Mich	Duluth, Minn.
92855		*St. p.	Monarch	463	269	149.6	30.3	5.0	Frt.	19	280	1898	Ballard, Wash	St. Michael, Alaska.

[1] Formerly ga. y. Nanna.
[2] Formerly st. s. Mahar and Burns.
[3] Formerly st. s. Maggie Duncan.
[4] Formerly st. s. Inland Flyer.
[5] Formerly st. s. Leona.
[6] Formerly st. p. Penobscot.
[7] Formerly slp. y. F. C. Seavey.
[8] Formerly ga. y. Dorothy.
[9] Formerly ga. y. Topsy.
† Composite.

Merchant STEAM Vessels of the United States—Continued.

Official No.	Signal letters.	Rig.	Name of vessel.	Gross tonnage.	Net tonnage.	Length.	Breadth.	Depth.	Service.	Crew.	Indicated horsepower.	When built.	Where built.	Home port (where permanent document issues).
						Feet.	Feet.	Feet.						
93005		Ga. s.	Monarch	126	92	103.0	24.8	10.8	Fsh.	9	100	1900	Essex, Mass	Gloucester, Mass.
127574		*St. p.	[1] Monarch	598	409	181.0	31.0	6.0	Pas.	23		1901	Portland, Oreg	Portland, Oreg.
204137		Ga. y.	Monarch	22	20	49.5	11.6	6.4	Yct.	3		1907	New Haven, Conn	Newark, N. J.
204390		Ga. s.	Monarch	12	8	42.1	10.3	2.9	Pas.	1	25	1904	Grand Rapids, Mich	Tampa, Fla.
206341		Ga. s.	Monarch	9	8	41.2	11.7	4.1	Fsh.	3		1909	Erie, Pa	Erie, Pa.
205492		Ga. s.	Monarch	11	7	35.4	10.2	4.6	Pas.	1	20	1901	San Francisco, Cal	San Francisco, Cal.
207810		Ga. s.	Monarch	8	8	33.0	7.5	3.5	Pas.	1	18	1910	Rock Island, Ill	Rock Island, Ill.
201339		*St. p.	Monator	49	49	97.5	22.0	2.6	Tow.	6		1904	Point Pleasant, W. Va	Baltimore, Md.
205837		Ga. s.	Money Maker	14	7	56.0	15.5	3.7	Frt.	1	25	1908	South Mills, N. C	Elizabeth City, N. C.
135727		St. s.	[2] *Mongah*	112	56	92.0	20.0	9.6	Pas.	10		1883	Camden, N. J	Pittsburgh, Pa.
200493	K. S. T. H.	St. s.	MONGOLIA ⊙	13,638	8,750	600.0	65.3	23.1	Pas.	291	12,000	1903	do	New York, N. Y.
93395	K.S.M.W.	St. s.	Monhegan	387	212	128.0	26.7	11.2	Pas.	16		1903	Rockland, Me	Boston, Mass.
92472		*St. p.	Monie Bauer	45	45	73.0	17.5	3.0	Tow.	2		1892	Golconda, Ill	Cincinnati, Ohio.
111271	K. P. R. V.	Ga. y.	[3] Monimia	70	60	79.0	20.2	8.9	Yct.	4		1900	Noank, Conn	Oswego, N. Y.
16428		St. s.	Monitor	45	25	67.3	16.2	8.8	Tow.	4		1862	Chicago, Ill	Ogdensburg, N. Y.
81754		*St. p.	[4] Monitor	221	140	150.0	28.0	4.4	Tow.	7		1901	Brownsville, Pa	Pittsburgh, Pa.
141266		St. s.	[5] Monitor	94	52	92.7	22.6	8.0	Tow.	6	200	1893	Port Angeles, Wash	Pt. Townsend, Wash.
202928		Ga. s.	Monitor	15	10	44.6	11.0	4.4	Fsh.	4	35	1906	Chicago, Ill	Milwaukee, Wis.
206895		St. p.	Monitor	413	260	147.6	26.0	9.0	Pas.	13	500	1904	Boston, Mass	Boston, Mass.
201567		Ga. s.	Monitor No. 2	22	12	70.0	18.0	4.5	Frt.	2		1904	Cape Charles, Va	Cape Charles, Va.
209795		Ga. s.	Monk	26	20	51.5	18.2	5.2	Pas.	3	40	1912	Salisbury, Md	Philadelphia, Pa.
92022	K. F. G. R.	St. s.	*Monmouth*	1,440	931	260.5	35.1	14.0	Pas.	36	2,500	1888	Philadelphia, Pa	New York, N. Y.
201095		Ga. s.	Monmouth	11	11	39.8	11.6	4.6	Msc.	4		1904	Bradley Beach, N. J	Somers Point, N. J.
202489	K. V. C. D.	St. s.	MONOCACY	617	420	158.0	29.1	17.0	Tow.	19	1,000	1905	Sparrows Point, Md	Philadelphia, Pa.
205211		St. s.	Monomack	63	26	68.5	18.4	7.8	Tow.	4	200	1908	East Boston, Mass	Newburyport, Mass.
209999		Ga. s.	Monries	6	5	27.5	8.1	3.5	Pas.	3	20	1911	New York, N. Y	New York, N. Y.
93355	K. S. G. N.	St. s.	MONROE ⊙	4,704	2,896	345.9	46.2	18.0	Pas.	70	4,500	1903	Newport News, Va	Do.
204343		Ga. s.	Monroe	7	7	38.2	8.4	2.4	Pas.	1		1907	Monroe, Wash	Pt. Townsend, Wash.
93382		St. s.	MONROE C. SMITH	4,281	3,016	380.0	50.0	28.0	Pas.	21	1,500	1903	Lorain, Ohio	Oswego, N. Y.
116770		Ga. s.	[6] Montaigne	8	7	25.3	11.0	4.8	Pas.	1	12	1892	South Boston, Mass	Providence, R. I.
90501		St. s.	Montana	1,212	952	236.3	36.5	13.0	Frt.	22	500	1872	Port Huron, Mich	Detroit, Mich.
208427		Ga. s.	Montana	65	33	76.0	18.5	9.0	Fsh.	15	85	1911	Seattle, Wash	Pt. Townsend, Wash.
209656		Ga. s.	Montana	8	6	42.0	9.6	3.0	Msc.	1	16	1912	Wit, N. C	Beaufort, N. C.
80808	J. V. D. T.	St. s.	[7] *Montara*	2,562	1,695	315.6	39.2	21.8	Frt.	30	1,600	1881	Chester, Pa	New York, N. Y.
20637	K. R. S. H.	St. s.	[8] MONTAUK ⊙	641	436	193.0	30.1	11.2	Pas.	24	1,000	1902	Baltimore, Md	Do.
90775		St. s.	Montauk	92	73	98.2	17.6	6.7	Cnl.	4		1875	Lockport, Ill	Chicago, Ill.
91216		St. s.	Montauk	161	103	121.0	19.0	10.6	Fsh.	27		1880	Kennebunk, Me	Greenport, N. Y.
92259		St. p.	MONTAUK	1,087	838	196.0	37.4	14.1	Fer.	7	540	1890	Newburgh, N. Y	New York, N. Y.
92645		St. s.	Montauk	121	51	96.6	22.0	10.0	Tow.	6	400	1895	Wilmington, Del	Do.
91903		St. p.	MONTCLAIR	1,095	901	218.5	35.4	13.8	Fer.	7	600	1886	Newburgh, N. Y	Do.
93378	K. S. M. B.	St. s.	MONTCLAIR	130	88	80.0	21.6	11.4	Tow	6	250	1903	Camden, N. J	Do.
205622		Ga. y.	Montclair	23	15	48.0	12.0	4.0	Yct.	2	32	1908	Tacoma, Wash	Pt. Townsend, Wash.
91628		*St. p.	Monterey	107	74	92.0	18.8	3.4	Tow.	13		1883	Pittsburgh, Pa	Pittsburgh, Pa.
91952	K. D. W. H.	Ga. s.	Monterey	126	119	96.5	28.0	7.5	Frt.	8		1887	Benicia, Cal	San Francisco, Cal.
93132	K. Q. V. M.	St. s.	MONTEREY ⊙	4,702	2,948	341.0	47.7	16.9	Pas.	90	5,000	1901	Philadelphia, Pa	New York, N. Y.
208480		Ga. s.	Monterey	9	6	37.5	10.5	4.2	Tow.	1	50	1911	Black Diamond, Cal	San Francisco, Cal.
92443		St. s.	Monticello	226	174	114.6	22.0	8.8	Pas.	9	250	1892	Ballard, Wash	Do.
203142		St. s.	Monticello	196	133	125.5	21.0	6.3	Pas.	5		1906	Tacoma, Wash	Pt. Townsend, Wash.
208367	L. B. T. C.	St. s.	MONTOSO	3,063	1,942	335.0	46.8	22.7	Frt.	32	1,500	1911	Newport News, Va	New York, N. Y.
106259		St. s.	[9] Montrose	352	316	97.2	29.4	8.2	Tow.	7	175	1884	Communipaw, N. J	Do.
202004		St. s.	MOON	97	81	79.2	16.2	4.4	Pas.	3		1905	Buffalo, N. Y	Buffalo, N. Y.
205424		*Ga. p.	Moonlight	13	8	46.0	10.7	2.5	Oys.	2	15	1907	Houma, La	Brashear, La.
210118		Ga. s.	Moonlight	13	9	45.0	12.3	5.0	Frt.	5	50	1912	Astoria, Oreg	Astoria, Oreg.
92801		St. s.	Moose	29	19	58.5	14.0	5.5	Pas.	4		1893	Harding, Minn	St. Paul, Minn.
210045		Ga. s.	Moose	9	9	38.7	9.3	4.2	Frt.	1	15	1905	Norfolk, Va	Boston, Mass.
208616	L. B. V. P.	St. s.	MOOSEHEAD	677	324	185.3	35.8	13.9	Pas.	22	2,350	1911	Bath, Me	Portland, Me.
206477		Ga. s.	Moqui	14	12	36.0	8.3	3.9	Pas.	1	30	1902	Muskegon, Mich	Grand Haven, Mich.
208756	L. B. W. N.	St. s.	MORAN	120	77	87.3	18.0	11.4	Frt.	11	325	1911	Seattle, Wash	Seattle, Wash.
204434		Ga. y.	Morcote	36	17	51.6	14.0	1.8	Yct.	2	12	1888	Tottenville, N. Y	New Orleans, La.
9844		St. s.	[10] Morgan	137	85	115.0	24.2	8.0	Frt.	6	300	1868	Brooklyn, N. Y	New York, N. Y.
17651	J. C. N. B.	St. p.	*Morgan*	994	537	219.9	33.1	16.6	Frt.	25	550	1865	Wilmington, Del	Tampa, Fla.
92517		St. y.	Morgan	40	25	64.6	12.4	6.1	Yct.	3		1891	Rome, N. Y	Marquette, Mich.
206296		Ga. s.	Moris	7	6	23.6	8.3	3.7	Fsh.	2	8	1906	Marinette, Wis	Milwaukee, Wis.
207623		Ga. s.	Morning Dip	10	8	28.3	8.7	3.3	Fsh.	4	8	1905	Leland, Mich	Grand Haven, Mich.
90297		Ga. s.	Morning Light	13	12	44.3	15.4	3.6	Tow.	2		1873	Patchogue, N. Y	Norfolk, Va.
93120		St. p.	Morning Star	495	495	250.0	33.0	6.0	Pas.	47	746	1901	Jeffersonville, Ind	Rock Island, Ill.
116942	K. P. Q. V.	St. s.	[11] Morning Star	556	412	132.6	30.0	10.8	Pas.	22	550	1900	Essex, Mass	Seattle, Wash.
203368		Ga. s.	Morning Star	9	9	36.8	13.2	5.0	Fsh.	5		1906	Rockport, Mass	Philadelphia, Pa.
207167		Ga. s.	Morning Star	10	10	34.0	9.6	4.0	Fsh.	2	12	1907	Two Rivers, Wis	Milwaukee, Wis.
208543		Ga. s.	Morning Star	12	11	33.8	8.3	3.4	Fsh.	2	10	1904	Manitowoc, Wis	Do.
208619		Ga. s.	Morning Star	9	6	29.7	9.5	4.0	Fsh.	2	16	1911	San Pedro, Cal	Los Angeles, Cal.
208909		Ga. s.	Morning Star	42	38	52.0	14.0	7.7	Pas.	3	70	1911	Benton Harbor, Mich	Grand Haven, Mich.

[1] Formerly *st. p. Chas. R. Spencer.
[2] Formerly st. s. Elmer E. Wood.
[3] Formerly ga. y. Rosalie.
[4] Formerly *st. p. W. H. Flint.
[5] Formerly st. s. Lydia Thompson.
[6] Formerly ga. s. Say When.
[7] Formerly st. s. Willamette.
[8] Formerly st. s. Queen Caroline.
[9] Formerly st. s. Annie Laurie.
[10] Formerly st. s. Fort Lee.
[11] Formerly st. s. {a Shoe City. b Sunbeam.

MERCHANT STEAM VESSELS OF THE UNITED STATES—Continued.

Official No.	Signal letters.	Rig.	Name of vessel.	Gross tonnage.	Net tonnage.	Length.	Breadth.	Depth.	Service.	Crew.	Indicated horsepower.	When built.	Where built.	Home port (where permanent document issues.
						Feet.	Feet.	Feet.						
209677		Ga. s.	†Morning Star	34	23	53.0	15.0	5.2	Fsh.	7	40	1912	Seattle, Wash	Seattle, Wash.
202809		St. s.	MORRISTOWN	181	123	93.7	24.0	11.1	Tow.	7	840	1906	Port Richmond, N. Y.	New York, N. Y.
93055	K. Q. F. G.	St. s.	MORRO CASTLE ⊙	6,004	3,732	400.0	50.2	18.1	Pas.	124	9,000	1900	Philadelphia, Pa	Do.
92003		Ga. s.	Moselle	9	9	35.0	12.6	4.6	Fsh.	4		1886	Millbridge, Me	New Bedford, Mass.
205398		Ga. y.	Moselle	18	14	57.0	9.8	4.6	Yct.	2	80	1908	Michigan City, Ind	Chicago, Ill.
93321		St. s.	MOSES TAYLOR	4,772	3,401	416.0	50.0	28.0	Frt.	20	1,450	1902	Lorain, Ohio	Cleveland, Ohio.
92174		St. s.	Mosher	68	34	64.6	17.2	10.1	Tow.	5		1890	Chicago, Ill	Chicago, Ill.
92052		Ga. s.	Moslem	7	6	32.2	13.0	2.9	Pas.	0		1889	Amityville, N. Y	New York, N. Y.
210146		Ga. s.	Mot	25	11	64.4	16.4	3.2	Frt.	1		1912	Vanceboro, N. C	Newbern, N. C.
93368		Ga. s.	Motor	38	17	61.8	18.4	7.8	Fsh.	7		1903	Gloucester, Mass	Boston, Mass.
205217		Ga. s.	Mt. Eden	12	8	44.1	12.8	3.4	Tow.	1	90	1907	San Francisco, Cal	San Francisco. Cal.
92004	K. F. G. D.	St. p.	Mount Hope	880	440	193.1	58.8	11.5	Pas.	20	1,200	1888	Chelsea, Mass	Providence, R. I.
93018		St. s.	Mount Morris	400	272	137.0	28.8	8.5	Pas.	14	500	1899	Athens, N. Y	New York, N. Y.
207850		*St. p.	Mt. Sterling	22	19	60.3	12.3	2.2	Pas.	2	30	1910	Hermann, Mo	St. Joseph, Mo.
204453		Ga. s.	Mountain Belle	7	7	35.0	7.0	3.0	Pas.	1		1907	East Dubuque, Ill	Rock Island, Ill.
204632		*Ga. p.	Mountain Belle	13	13	56.5	13.0	2.2	Tow.	2		1907	Ironton, Ohio	Wheeling, W. Va.
208432		*Ga. p.	Mountain Boy	11	11	43.6	8.5	2.0	Tow.	2	12	1904	Higginsport, Ohio	Memphis, Tenn.
205781		*Ga. p.	Mountain Boy	7	6	43.0	8.0	2.6	Pas.	1	15	1907	Marietta, Ohio	Wheeling, W. Va.
201045		*St. p.	Mountain Gem	469	282	150.0	26.6	5.0	Pas.	18	600	1904	Lewiston, Idaho	Pt. Townsend, Wash
202464		*Ga. p.	Mountain Queen	12	12	54.8	15.0	2.5	Tow.	2		1905	Greenup, Ky	Cincinnati, Ohio.
91545		St. s.	Mountaineer	57	28	64.2	18.8	6.5	Tow.	4		1883	Chinook, Wash	Pt. Townsend, Wash.
207625		*Ga. p.	Mud Hen	13	9	34.9	11.8	4.0	Tow.	1	7	1910	Marietta, Wash	Do.
135954		St. s.	[1] Mueller	699	455	172.0	30.1	12.5	Frt.	11	500	1887	Manitowoc, Wis	Chicago, Ill.
204574		Ga. s.	Mukilteo	26	17	49.8	13.5	4.8	Tow.	1		1907	Mukilteo, Wash	Pt. Townsend, Wash.
206107		St. s.	Mulinix Bros	91	83	81.8	24.5	5.9	Drg.	4	52	1909	Toledo, Ohio	Toledo, Ohio.
93322		St. s.	MUNCY	3,863	2,946	350.0	46.0	30.0	Frt.	21	1,700	1902	Wyandotte, Mich	Erie, Pa.
92197		St. s.	Munnatawket	204	102	117.0	22.4	8.5	Pas.	5	300	1890	New London, Conn	Stonington, Conn.
93291		Ga. s.	Muriel	7	6	30.0	11.6	3.3	Msc.	2		1902	Riverhead, N. Y	Greenport, N. Y.
204702		Ga. s.	Muriel	7	7	42.0	8.6	3.6	Fsh.	2		1904	Gloucester, Mass	Provincetown, Mass.
205453		Ga. s.	Murray Bros	46	31	67.6	20.0	4.8	Frt.	3	50	1908	Paulsboro, N. J	Philadelphia, Pa.
202943		Ga. s.	Murrelet	11	7	36.7	9.6	3.2	Fsh.	3		1906	Ballard, Wash	Sulzer, Alaska.
130500	K.H.M.V.	St. s.	[2] MURRELL	311	155	125.0	25.0	14.7	Tow.	13	650	1890	Camden, N. J	Boston, Mass.
91813		St. p.	*Musconetcong*	846	618	197.6	35.3	13.1	Fer.	7	450	1885	Newburgh, N. Y	New York, N. Y.
17269		Ga. s.	Music	11	10	35.0	14.0	4.0	Frt.	2		1861	New York, N. Y	Norfolk, Va.
203510		Ga. s.	Music	14	14	48.0	11.6	3.8	Pas.	2	55	1906	Terminal Island, Cal	Los Angeles, Cal.
206693		St. s.	Muskegon	25	17	60.0	11.0	4.8	Pas.	1		1903	Wayzata, Minn	St. Paul, Minn.
92925		St. s.	Mustado	16	9	36.0	11.8	5.6	Fsh.	3		1899	Bristol, Me	Bath, Me.
93143		Ga. s.	Mustang	5	5	28.8	11.0	2.6	Fsh.	2		1885	Mustang Island, Tex	Port Lavaca, Tex.
209174		Ga. y.	Mustang	37	34	56.0	12.5	7.0	Yct.	3	60	1911	St. Joseph, Mich	New York, N. Y.
92224		St. s.	Mutual	84	57	78.2	20.0	9.5	Pas.	6		1890	Athens, N. Y	Do.
93087		St. s.	Mutual	32	16	61.0	13.7	6.0	Tow.	4		1900	Pocomoke City, Md	Norfolk, Va.
92641		Ga. s.	Myakka	14	7	40.8	13.4	5.5	Tow.	3		1894	Morris Heights, N. Y	Wilmington, Del.
204376		*Ga. p.	My Boat	8	8	33.0	8.0	3.0	Pas.	2		1907	Cave in Rock, Ill	Evansville, Ind.
209604		Ga. s.	My Choice	8	5	51.4	11.4	3.1	Pas.	2	36	1912	Rosedale, Miss	Memphis, Tenn.
93211		Ga. y.	Myerdale	21	14	43.0	11.2	4.8	Yct.	3		1901	Atlantic City, N. J	Jacksonville, Fla.
200109		St. s.	Myers Boys	27	18	59.3	14.1	6.9	Fsh.	3		1903	Buffalo, N. Y	Cleveland, Ohio.
111017		St. y.	[3] My Gypsy	26	13	69.0	12.0	5.7	Yct.	4		1893	Boston, Mass	Boston, Mass.
92656	K.M.H.G.	St. p.	Myles Standish	700	339	197.8	33.6	10.9	Pas.	19	1,350	1895	Chelsea, Mass	Do.
92464		St. y.	Myopia	16	10	54.7	11.1	4.2	Yct.	3		1889	Boston, Mass	Portsmouth, N. H.
200144		St. s.	Myra	33	26	50.3	14.0	8.0	Pas.	2		1903	Port Jefferson, N. Y	New Haven, Conn.
206813		Ga. s.	Myra	8	7	31.3	8.0	3.2	Fsh.	2	8	1907	Sturgeon Bay, Wis	Milwaukee, Wis.
93199		Ga. s.	Myra Inman	11	8	37.0	14.8	4.0	Oys.	2		1901	Gloucester, Mass	Bristol, R. I.
91993		St. s.	[4] Myron	676	414	186.0	32.6	13.0	Tow.	14	700	1888	Grand Haven, Mich	Duluth, Minn.
204382		St. s.	MYRON L. HYMAN	404	229	136.6	33.0	9.0	Frt.	6		1907	Buffalo, N. Y	Buffalo, N. Y.
93280		Ga. s.	Myrtle	10	5	39.4	10.8	3.5	Msc.	2		1902	Washington, N. C	Newbern, N. C.
93367		Ga. s.	Myrtle E	8	8	31.0	10.8	5.3	Fsh.	1		1903	Bremen, Me	Rockland, Me.
92177		St. s.	Myrtle M. Ross	156	108	113.2	20.0	7.0	Frt.	8	200	1890	South Haven, Mich	Port Huron, Mich.
91335		Ga. s.	Myrtle	6	5	27.5	11.8	4.0	Fsh.	1		1875	Noank, Conn	Providence, R. I.
92542		Ga. s.	Myrtle	5	5	28.5	9.6	5.3	Fsh.	1		1893	Friendship, Me	Machias, Me.
92577		Ga. s.	Myrtle	6	6	25.7	12.0	3.9	Fsh.	1		1894	Osterville, Mass	Edgartown, Mass.
92674		Ga. s.	Myrtle	16	14	51.0	16.0	2.4	Fsh.	2		1895	Matagorda, Tex	Port Lavaca, Tex.
93006		Ga. s.	Myrtle	43	32	69.7	20.8	6.0	Oys.	5		1900	Patchogue, N. Y	Bridgeport, Conn.
93024		St. s.	Myrtle	41	28	52.4	12.7	6.0	Fsh.	5		1900	Ludington, Mich	Grand Haven, Mich.
202948		Ga. s.	Myrtle	8	7	32.3	9.2	5.0	Fsh.	3		1905	Gloucester, Mass	Gloucester, Mass.
204535		St. s.	Myrtle	37	25	62.0	14.0	4.6	Tow.	2	90	1907	South Bend, Wash	Pt. Townsend, Wash.
205117		Ga. s.	Myrtle	14	10	45.3	12.3	3.4	Pas.	1	30	1908	Astoria, Oreg	Do.
205908		St. s.	Myrtle	78	53	72.7	19.0	7.7	Tow.	3	80	1908	Prosper, Oreg	Astoria, Oreg.
205971		Ga. s.	Myrtle	36	30	63.4	18.0	4.8	Wat.	2	65	1908	Bon Secour, Ala	Mobile, Ala.
206743		*St. p.	Myrtle	36	29	57.4	13.8	2.9	Pas.	2	20	1909	Myrtle Point, Oreg	Coos Bay, Oreg.
207963		Ga. s.	Myrtle	5	5	32.0	7.2	2.2	Pas.	1	10	1910	Georgetown, S. C	Georgetown, S. C.
208779		Ga. s.	Myrtle	16	11	46.4	13.0	5.1	Frt.	0	80	1911	Oakland, Cal	San Francisco, Cal.
209811		Ga. s.	Myrtle	23	15	42.9	13.5	6.2	Fsh.	6	32	1912	Seattle, Wash	Seattle, Wash.
207993		Ga. s.	Myrtle H	11	7	31.9	8.4	3.8	Pas.	1	12	1910	Edison, Wash	Pt. Townsend, Wash.
206852		Ga. p.	Myrtle Leo	11	11	52.2	12.1	3.1	Pas.	1	7	1909	Mulberry, Ark	Memphis, Tenn.
209858		*Ga. p.	Myrtle S	8	8	38.0	8.0	2.3	Pas.	1	15	1912	Vincennes, Ind	Evansville, Ind.

[1] Formerly st. s. Edwin S. Tice.
[2] Formerly st. s. N. & W. I.
[3] Formerly st. y. Random.
[4] Formerly st. s. Mark Hopkins.

† Sold alien, Apr. 29, 1912.

MERCHANT STEAM VESSELS OF THE UNITED STATES—Continued.

Official No.	Signal letters.	Rig.	Name of vessel.	Gross tonnage.	Net tonnage.	Length.	Breadth.	Depth.	Service.	Crew.	Indicated horsepower.	When built.	Where built.	Home port (where permanent document issues).
						Feet.	Feet.	Feet.						
93005		Ga. s.	Monarch	126	92	103.0	24.8	10.8	Fsh.	9	100	1900	Essex, Mass	Gloucester, Mass.
127574		*St. p.	[1] Monarch	598	409	181.0	31.0	6.0	Pas.	23		1901	Portland, Oreg	Portland, Oreg.
204137		Ga. y.	Monarch	22	20	49.5	11.6	6.4	Yct.	3		1907	New Haven, Conn	Newark, N. J.
204390		Ga. s.	Monarch	12	8	42.1	10.3	2.9	Pas.	1	25	1904	Grand Rapids, Mich	Tampa, Fla.
206341		Ga. s.	Monarch	9	8	41.2	11.7	4.1	Fsh.	3		1909	Erie, Pa	Erie, Pa.
205492		Ga. s.	Monarch	11	7	35.4	10.2	4.6	Pas.	1	20	1901	San Francisco, Cal	San Francisco, Cal.
207810		Ga. s.	Monarch	8	8	33.0	7.5	3.5	Pas.	1	18	1910	Rock Island, Ill	Rock Island, Ill.
201339		*St. p.	Monator	49	49	97.5	22.0	2.6	Tow.	6		1904	Point Pleasant, W. Va	Baltimore, Md.
205837		Ga. s.	Money Maker	14	7	56.0	15.5	3.7	Frt.	1	25	1908	South Mills, N. C	Elizabeth City, N. C.
135727		St. s.	[2] *Mongah*	112	56	92.0	20.0	9.6	Pas.	10		1883	Camden, N. J	Pittsburgh, Pa.
200493	K.S.T.H.	St. s.	MONGOLIA ⊙	13,638	8,750	600.0	65.3	23.1	Pas.	291	12,000	1903	do	New York, N. Y.
93395	K.S.M.W.	St. s.	Monhegan	387	212	128.0	26.7	11.2	Pas.	16		1903	Rockland, Me	Boston, Mass.
92472		*St. p.	Monie Bauer	45	45	73.0	17.5	3.0	Tow.	2		1892	Golconda, Ill	Cincinnati, Ohio.
111271	K.P.R.V.	Ga. y.	[3] Monimia	70	60	79.0	20.2	8.9	Yct.	4		1900	Noank, Conn	Oswego, N. Y.
16428		St. s.	Monitor	45	25	67.3	16.2	8.8	Tow.	4		1862	Chicago, Ill	Ogdensburg, N. Y.
81754		*St. p.	[4] Monitor	221	140	150.0	28.0	4.4	Tow.	7		1901	Brownsville, Pa	Pittsburgh, Pa.
141266		St. s.	[5] Monitor	94	52	92.7	22.6	8.0	Tow.	6	200	1893	Port Angeles, Wash	Pt. Townsend, Wash.
202928		Ga. s.	Monitor	15	10	44.6	11.0	4.4	Fsh.	4	35	1906	Chicago, Ill	Milwaukee, Wis.
208895		St. p.	Monitor	413	260	147.6	26.0	9.0	Pas.	13	500	1904	Boston, Mass	Boston, Mass.
201567		Ga. s.	Monitor No. 2	22	12	70.0	18.0	4.5	Frt.	2		1904	Cape Charles, Va	Cape Charles, Va.
209795		Ga. s.	Monk	26	20	51.5	18.2	5.2	Pas.	3	40	1912	Salisbury, Md	Philadelphia, Pa.
92022	K.F.G.R.	St. s.	*Monmouth*	1,440	931	260.5	35.1	14.0	Pas.	36	2,500	1888	Philadelphia, Pa	New York, N. Y.
201095		Ga. s.	Monmouth	11	11	39.8	11.6	4.6	Msc.	4		1904	Bradley Beach, N. J	Somers Point, N. J.
202489	K.V.C.D.	St. s.	MONOCACY	617	420	158.0	29.1	17.0	Tow.	19	1,000	1905	Sparrows Point, Md	Philadelphia, Pa.
205211		St. s.	Monomack	63	26	68.5	18.4	7.8	Tow.	4	200	1908	East Boston, Mass	Newburyport Mass.
209999		Ga. s.	Monries	6	5	27.5	8.1	3.5	Pas.	3	20	1911	New York, N. Y	New York, N. Y.
93355	K.S.G.N.	St. s.	MONROE ⊙	4,704	2,896	345.9	46.2	18.0	Pas.	70	4,500	1903	Newport News, Va	Do.
204343		Ga. s.	Monroe	7	7	38.2	8.4	2.4	Pas.	1		1907	Monroe, Wash	Pt. Townsend, Wash.
93382		St. s.	MONROE C. SMITH	4,281	3,016	380.0	50.0	28.0	Pas.	21	1,500	1903	Lorain, Ohio	Oswego, N. Y.
116770		Ga. s.	[6] Montaigne	8	7	25.3	11.0	4.8	Pas.	1	12	1892	South Boston, Mass	Providence, R. I.
90501		St. s.	Montana	1,212	952	236.3	36.5	13.0	Frt.	22	500	1872	Port Huron, Mich	Detroit, Mich.
208427		Ga. s.	Montana	65	33	76.0	18.5	9.0	Fsh.	15	85	1911	Seattle, Wash	Pt. Townsend, Wash.
209656		Ga. s.	Montana	8	6	42.0	9.6	3.0	Msc.	1	16	1912	Wit, N. C	Beaufort, N. C.
80808	J.V.D.T.	St. s.	[7] *Montara*	2,562	1,695	315.6	39.2	21.8	Frt.	30	1,600	1881	Chester, Pa	New York, N. Y.
20637	K.R.S.H.	St. s.	[8] MONTAUK ⊙	641	436	193.0	30.1	11.2	Pas.	24	1,000	1902	Baltimore, Md	Do.
90775		St. s.	Montauk	92	73	98.2	17.6	6.7	Cnl.	4		1875	Lockport, Ill	Chicago, Ill.
91216		St. s.	Montauk	161	103	121.0	19.0	10.6	Fsh.	27		1880	Kennebunk, Me	Greenport, N. Y.
92259		St. p.	MONTAUK	1,087	838	196.0	37.4	14.1	Fer.	7	540	1890	Newburgh, N. Y	New York, N. Y.
92645		St. s.	Montauk	121	51	96.6	22.0	10.0	Tow.	6	400	1895	Wilmington, Del	Do.
91903		St. p.	MONTCLAIR	1,095	901	218.5	35.4	13.8	Fer.	7	600	1886	Newburgh, N. Y	Do.
93378	K.S.M.B.	St. s.	MONTCLAIR	130	88	80.0	21.6	11.4	Tow	6	250	1903	Camden, N. J	Do.
205622		Ga. y.	Montclair	23	15	48.0	12.0	4.0	Yct.	2	32	1908	Tacoma, Wash	Pt. Townsend, Wash.
91628		*St. p.	Monterey	107	74	92.0	18.8	3.4	Tow.	13		1883	Pittsburgh, Pa	Pittsburgh, Pa.
91952	K.D.W.H.	Ga. s.	Monterey	126	119	96.5	28.0	7.5	Frt.	8		1887	Benicia, Cal	San Francisco, Cal.
93132	K.Q.V.M.	St. s.	MONTEREY ⊙	4,702	2,948	341.0	47.7	16.9	Pas.	90	5,000	1901	Philadelphia, Pa	New York, N. Y.
208480		Ga. s.	Monterey	9	6	37.5	10.5	4.2	Tow.	1	50	1911	Black Diamond, Cal	San Francisco, Cal.
92443		St. s.	Monticello	226	174	114.6	22.0	8.8	Pas.	9	250	1892	Ballard, Wash	Do.
203142		St. s.	Monticello	196	133	125.5	21.0	6.3	Pas.	5		1906	Tacoma, Wash	Pt. Townsend, Wash.
208367	L.B.T.C.	St. s.	MONTOSO	3,063	1,942	335.0	46.8	22.7	Frt.	32	1,500	1911	Newport News, Va	New York, N. Y.
106259		St. s.	[9] Montrose	352	316	97.2	29.4	8.2	Tow.	7	175	1884	Communipaw, N. J	Do.
202004		St. s.	MOON	97	81	79.2	16.2	4.4	Pas.	3		1905	Buffalo, N. Y	Buffalo, N. Y.
205424		*Ga. p.	Moonlight	13	8	46.0	10.7	2.5	Oys.	2	15	1907	Houma, La	Brashear, La.
210118		Ga. s.	Moonlight	13	9	45.0	12.3	5.0	Frt.	5	50	1912	Astoria, Oreg	Astoria, Oreg.
92801		St. s.	Moose	29	19	58.5	14.0	5.5	Pas.	4		1893	Harding, Minn	St. Paul, Minn.
210045		Ga. s.	Moose	9	9	38.7	9.3	4.2	Frt.	1	15	1905	Norfolk, Va	Boston, Mass.
208616	L.B.V.P.	St. s.	MOOSEHEAD	677	324	185.3	35.8	13.9	Pas.	22	2,350	1911	Bath, Me	Portland, Me.
206477		Ga. s.	Moqui	14	12	36.0	8.3	3.9	Pas.	1	30	1902	Muskegon, Mich	Grand Haven, Mich.
208756	L.B.W.N.	St. s.	MORAN	120	77	87.3	18.0	11.4	Frt.	11	325	1911	Seattle, Wash	Seattle, Wash.
204434		Ga. y.	Morcote	36	17	51.6	14.0	1.8	Yct.	2	12	1888	Tottenville, N. Y	New Orleans, La.
9844		St. s.	[10] Morgan	137	85	115.0	24.2	8.0	Frt.	6	300	1868	Brooklyn, N. Y	New York, N. Y.
17651	J.C.N.B.	St. p.	*Morgan*	994	537	219.9	33.1	16.6	Frt.	25	550	1865	Wilmington, Del	Tampa, Fla.
92517		St. y.	Morgan	40	25	64.6	12.4	6.1	Yct.	3		1891	Rome, N. Y	Marquette, Mich.
206296		Ga. s.	Moris	7	6	23.6	8.3	3.7	Fsh.	2	8	1906	Marinette, Wis	Milwaukee, Wis.
207623		Ga. s.	Morning Dip	10	8	28.3	8.7	3.3	Fsh.	4	8	1905	Leland, Mich	Grand Haven, Mich.
90297		Ga. s.	Morning Light	13	12	44.3	15.4	3.6	Tow.	2		1873	Patchogue, N. Y	Norfolk, Va.
93120		St. p.	Morning Star	495	495	250.0	33.0	6.0	Pas.	47	746	1901	Jeffersonville, Ind	Rock Island, Ill.
116942	K.P.Q.V.	St. s.	[11] Morning Star	556	412	132.6	30.0	10.8	Pas.	22	550	1900	Essex, Mass	Seattle, Wash.
203368		Ga. s.	Morning Star	9	9	36.8	13.2	5.0	Fsh.	5		1906	Rockport, Mass	Philadelphia, Pa.
207167		Ga. s.	Morning Star	10	10	34.0	9.6	4.0	Fsh.	2	12	1907	Two Rivers, Wis	Milwaukee, Wis.
208543		Ga. s.	Morning Star	12	11	33.8	8.3	3.4	Fsh.	2	10	1904	Manitowoc, Wis	Do.
208619		Ga. s.	Morning Star	9	6	29.7	9.5	4.0	Fsh.	2	16	1911	San Pedro, Cal	Los Angeles, Cal.
208909		Ga. s.	Morning Star	42	38	52.0	14.0	7.7	Pas.	3	70	1911	Benton Harbor, Mich	Grand Haven, Mich.

[1] Formerly *st. p. Chas. R. Spencer.
[2] Formerly st. s. Elmer E. Wood.
[3] Formerly ga. y. Rosalie.
[4] Formerly *st. p. W. H. Flint.
[5] Formerly st. s. Lydia Thompson.
[6] Formerly ga. s. Say When.
[7] Formerly st. s. Willamette.
[8] Formerly st. s. Queen Caroline.
[9] Formerly st. s. Annie Laurie.
[10] Formerly st. s. Fort Lee.
[11] Formerly st. s. {a Shoe City. b Sunbeam.

Merchant STEAM Vessels of the United States—Continued.

Official No.	Signal letters.	Rig.	Name of vessel.	Gross tonnage.	Net tonnage.	Length.	Breadth.	Depth.	Service.	Crew.	Indicated horsepower.	When built.	Where built.	Home port (where permanent document issues.
						Feet.	Feet.	Feet.						
209677		Ga. s.	†Morning Star	34	23	53.0	15.0	5.2	Fsh.	7	40	1912	Seattle, Wash	Seattle, Wash.
202809		St. s.	Morristown	181	123	93.7	24.0	11.1	Tow.	7	840	1906	Port Richmond, N. Y.	New York, N. Y.
93055	K. Q. F. G.	St. s.	Morro Castle ⊙	6,004	3,732	400.0	50.2	18.1	Pas.	124	9,000	1900	Philadelphia, Pa	Do.
92003		Ga. s.	Moselle	9	9	35.0	12.6	4.6	Fsh.	4		1886	Millbridge, Me	New Bedford, Mass.
205398		Ga. y.	Moselle	18	14	57.0	9.8	4.6	Yct.	2	80	1908	Michigan City, Ind	Chicago, Ill.
93221		St. s.	Moses Taylor	4,772	3,401	416.0	50.0	28.0	Frt.	20	1,450	1902	Lorain, Ohio	Cleveland, Ohio.
92174		St. s.	Mosher	68	34	64.6	17.2	10.1	Tow.	5		1890	Chicago, Ill	Chicago, Ill.
92052		Ga. s.	Moslem	7	6	32.2	13.0	2.9	Pas.	0		1889	Amityville, N. Y	New York, N. Y.
210146		Ga. s.	Mot	25	11	64.4	16.4	3.2	Frt.	1		1912	Vanceboro, N. C	Newbern, N. C.
93368		Ga. s.	Motor	38	17	61.8	18.4	7.8	Fsh.	7		1903	Gloucester, Mass	Boston, Mass.
205217		Ga. s.	Mt. Eden	12	8	44.1	12.8	3.4	Tow.	1	90	1907	San Francisco, Cal	San Francisco. Cal.
92004	K. F. G. D.	St. p.	Mount Hope	880	440	193.1	58.8	11.5	Pas.	20	1,200	1888	Chelsea, Mass	Providence, R. I.
93018		St. s.	Mount Morris	400	272	137.0	28.8	8.5	Pas.	14	500	1899	Athens, N. Y	New York, N. Y.
207850		*St. p.	Mt. Sterling	22	19	60.3	12.3	2.2	Pas.	2	30	1910	Hermann, Mo	St. Joseph, Mo.
204453		Ga. s.	Mountain Belle	7	7	35.0	7.0	3.0	Pas.	1		1907	East Dubuque, Ill	Rock Island, Ill.
204632		*Ga. p.	Mountain Belle	13	13	56.5	13.0	2.2	Tow.	2		1907	Ironton, Ohio	Wheeling, W. Va.
208432		*Ga. p.	Mountain Boy	11	11	43.6	8.5	2.0	Tow.	2	12	1904	Higginsport, Ohio	Memphis, Tenn.
205781		*Ga. p.	Mountain Boy	7	6	43.0	8.0	2.6	Pas.	1	15	1907	Marietta, Ohio	Wheeling, W. Va.
201045		*St. p.	Mountain Gem	469	282	150.0	26.6	5.0	Pas.	18	600	1904	Lewiston, Idaho	Pt. Townsend, Wash
202464		*Ga. p.	Mountain Queen	12	12	54.8	15.0	2.5	Tow.	2		1905	Greenup, Ky	Cincinnati, Ohio.
91545		St. s.	Mountaineer	57	28	64.2	18.8	6.5	Tow.	4		1883	Chinook, Wash	Pt. Townsend, Wash.
207625		*Ga. p.	Mud Hen	13	9	34.9	11.8	4.0	Tow.	1	7	1910	Marietta, Wash	Do.
135954		St. s.	[1] Mueller	699	455	172.0	30.1	12.5	Frt.	11	500	1887	Manitowoc, Wis	Chicago, Ill.
204574		Ga. s.	Mukilteo	26	17	49.8	13.5	4.8	Tow.	1		1907	Mukilteo, Wash	Pt. Townsend, Wash.
206107		St. s.	Mulinix Bros	91	83	81.8	24.5	5.9	Drg.	4	52	1909	Toledo, Ohio	Toledo, Ohio.
93322		St. s.	Muncy	3,863	2,946	350.0	46.0	30.0	Frt.	21	1,700	1902	Wyandotte, Mich	Erie, Pa.
92197		St. s.	Munnatawket	204	102	117.0	22.4	8.5	Pas.	5	300	1890	New London, Conn	Stonington, Conn.
93291		Ga. s.	Muriel	7	6	30.0	11.6	3.3	Msc.	2		1902	Riverhead, N. Y	Greenport, N. Y.
204702		Ga. s.	Muriel	7	7	42.0	8.6	3.6	Fsh.	2		1904	Gloucester, Mass	Provincetown, Mass.
205453		Ga. s.	Murray Bros	46	31	67.6	20.0	4.8	Frt.	3	50	1908	Paulsboro, N. J	Philadelphia, Pa.
202943		Ga. s.	Murrelet	11	7	36.7	9.6	3.2	Fsh.	3		1906	Ballard, Wash	Sulzer, Alaska.
130500	K.H.M.V.	St. s.	[2] Murrell	311	155	125.0	25.0	14.7	Tow.	13	650	1890	Camden, N. J	Boston, Mass.
91813		St. p.	*Musconetcong*	846	618	197.6	35.3	13.1	Fer.	7	450	1885	Newburgh, N. Y	New York, N. Y.
17269		Ga. s.	Music	11	10	35.0	14.0	4.0	Frt.	2		1861	New York, N. Y	Norfolk, Va.
203510		Ga. s.	Music	14	14	48.0	11.6	3.8	Pas.	2	55	1906	Terminal Island, Cal	Los Angeles, Cal.
206693		St. s.	Muskegon	25	17	60.0	11.0	4.8	Pas.	1		1903	Wayzata, Minn	St. Paul, Minn.
92925		St. s.	Mustado	16	9	36.0	11.8	5.6	Fsh.	3		1899	Bristol, Me	Bath, Me.
93143		Ga. s.	Mustang	5	5	28.8	11.0	2.6	Fsh.	2		1885	Mustang Island, Tex	Port Lavaca, Tex.
209174		Ga. y.	Mustang	37	34	56.0	12.5	7.0	Yct.	3	60	1911	St. Joseph, Mich	New York, N. Y.
92224		St. s.	Mutual	84	57	78.2	20.0	9.5	Pas.	6		1890	Athens, N. Y	Do.
93087		St. s.	Mutual	32	16	61.0	13.7	6.0	Tow.	4		1900	Pocomoke City, Md	Norfolk, Va.
92641		Ga. s.	Myakka	14	7	40.8	13.4	5.5	Tow.	3		1894	Morris Heights, N. Y	Wilmington, Del.
204376		*Ga. p.	My Boat	8	8	33.0	8.0	3.0	Pas.	2		1907	Cave in Rock, Ill	Evansville, Ind.
209604		Ga. s.	My Choice	8	5	51.4	11.4	3.1	Pas.	2	36	1912	Rosedale, Miss	Memphis, Tenn.
93211		Ga. y.	Myerdale	21	14	43.0	11.2	4.8	Yct.	3		1901	Atlantic City, N. J	Jacksonville, Fla.
200109		St. s.	Myers Boys	27	18	59.3	14.1	6.9	Fsh.	3		1903	Buffalo, N. Y	Cleveland, Ohio.
111017		St. y.	[3] My Gypsy	26	13	69.0	12.0	5.7	Yct.	4		1893	Boston, Mass	Boston, Mass.
92656	K.M.H.G.	St. p.	Myles Standish	700	339	197.8	33.6	10.9	Pas.	19	1,350	1895	Chelsea, Mass	Do.
92464		St. y.	Myopia	16	10	54.7	11.1	4.2	Yct.	3		1889	Boston, Mass	Portsmouth, N. H.
200144		St. s.	Myra	33	26	50.3	14.0	8.0	Pas.	2		1903	Port Jefferson, N. Y	New Haven, Conn.
208813		Ga. s.	Myra	8	7	31.3	8.0	3.2	Fsh.	2	8	1907	Sturgeon Bay, Wis	Milwaukee, Wis.
98199		Ga. s.	Myra Inman	11	8	37.0	14.8	4.0	Oys.	2		1901	Gloucester, Mass	Bristol, R. I.
91993		St. s.	[4] Myron	676	414	186.0	32.6	13.0	Tow.	14	700	1888	Grand Haven, Mich	Duluth, Minn.
204352		St. s.	Myron L. Hyman	404	229	136.6	33.0	9.0	Frt.	6		1907	Buffalo, N. Y	Buffalo, N. Y.
93280		Ga. s.	Myrtle	10	5	39.4	10.8	3.5	Msc.	2		1902	Washington, N. C	Newbern, N. C.
93367		Ga. s.	Myrtle E	8	8	31.0	10.8	5.3	Fsh.	1		1903	Bremen, Me	Rockland, Me.
92177		St. s.	Myrtle M. Ross	156	108	113.2	20.0	7.0	Frt.	8	200	1890	South Haven, Mich	Port Huron, Mich.
91335		Ga. s.	Myrtle	6	5	27.5	11.8	4.0	Fsh.	1		1875	Noank, Conn	Providence, R. I.
92542		Ga. s.	Myrtle	5	5	28.5	9.6	5.3	Fsh.	1		1893	Friendship, Me	Machias, Me.
92577		Ga. s.	Myrtle	6	6	25.7	12.0	3.9	Fsh.	1		1894	Osterville, Mass	Edgartown, Mass.
92674		Ga. s.	Myrtle	16	14	51.0	16.0	2.4	Fsh.	2		1895	Matagorda, Tex	Port Lavaca, Tex.
93006		Ga. s.	Myrtle	43	32	69.7	20.8	6.0	Oys.	5		1900	Patchogue, N. Y	Bridgeport, Conn.
93024		St. s.	Myrtle	41	28	52.4	12.7	6.0	Fsh.	5		1900	Ludington, Mich	Grand Haven, Mich.
202948		Ga. s.	Myrtle	8	7	32.3	9.2	5.0	Fsh.	3		1905	Gloucester, Mass	Gloucester, Mass.
204535		St. s.	Myrtle	37	25	62.0	14.0	4.6	Tow.	2	90	1907	South Bend, Wash	Pt. Townsend, Wash.
205117		Ga. s.	Myrtle	14	10	45.3	12.3	3.4	Pas.	1	30	1908	Astoria, Oreg	Do.
205908		St. s.	Myrtle	78	53	72.7	19.0	7.7	Tow.	3	80	1908	Prosper, Oreg	Astoria, Oreg.
205971		Ga. s.	Myrtle	36	30	63.4	18.0	4.8	Wat.	2	65	1908	Bon Secour, Ala	Mobile, Ala.
206743		*St. p.	Myrtle	36	29	57.4	13.8	2.9	Pas.	2	20	1909	Myrtle Point, Oreg	Coos Bay, Oreg.
207963		Ga. s.	Myrtle	5	5	32.0	7.2	2.2	Pas.	1	10	1910	Georgetown, S. C	Georgetown, S. C.
208779		Ga. s.	Myrtle	16	11	46.4	13.0	5.1	Frt.	0	80	1911	Oakland, Cal	San Francisco, Cal.
209811		Ga. s.	Myrtle	23	15	42.9	13.5	6.2	Fsh.	6	32	1912	Seattle, Wash	Seattle, Wash.
207893		Ga. s.	Myrtle H	11	7	31.9	8.4	3.8	Pas.	1	12	1910	Edison, Wash	Pt. Townsend, Wash.
206852		Ga. p.	Myrtle Leo	11	11	52.2	12.1	3.1	Pas.	1	7	1909	Mulberry, Ark	Memphis, Tenn.
209858		*Ga. p.	Myrtle S	8	8	38.0	8.0	2.3	Pas.	1	15	1912	Vincennes, Ind	Evansville, Ind.

[1] Formerly st. s. Edwin S. Tice.
[2] Formerly st. s. N. & W. I.
[3] Formerly st. y. Random.
[4] Formerly st. s. Mark Hopkins.

† Sold alien, Apr. 29, 1912.

Merchant STEAM Vessels of the United States—Continued.

Official No.	Signal letters.	Rig.	Name of vessel.	Gross tonnage.	Net tonnage.	Length.	Breadth.	Depth.	Service.	Crew.	Indicated horsepower.	When built.	Where built.	Home port (where permanent document issues).
						Feet.	Feet.	Feet.						
207426		Ga. s.	Myrtle E. Tyler	7	6	35.5	10.3	3.1	Frt.	1	16	1908	Fishing Creek, Md	Crisfield, Md.
204487		Ga. s.	Myrtle and Walter	6	6	28.9	9.9	5.1	Fsh.	3		1907	Brooklin, Me	S. W. Harbor, Me.
91057		Ga. s.	Mystery	6	5	30.0	12.5	2.8	Frt.	1		1876	Islip, N. Y	Patchogue, N. Y.
91823		St. s.	Mystery	97	72	72.4	20.5	6.1	Oys.	8		1886	Tottenville, N. Y	Cold Spring, N. Y.
92104		Ga. s.	Mystery	9	6	43.8	10.4	2.8	Fsh.	3		1888	Punta Gorda, Fla	Key West, Fla.
93062		Ga. s.	Mystery	13	9	45.0	13.0	4.1	Frt.	3		1900	Washington, N. C	Baltimore, Md.
201726		Ga. s.	Mystery	10	7	36.0	11.4	2.5	Msc.	2	20	1903	Bridgeport, Fla	St. Augustine, Fla.
201779		Ga. s.	Mystery	12	12	38.0	10.8	5.0	Fsh.	3		1905	Gloucester, Mass	Gloucester, Mass.
207655		Ga. s.	Mystery	9	6	35.4	8.6	3.4	Pas.	1	15	1909	Terminal, Cal	San Francisco, Cal.
90313		St. s.	Mystic	63	31	76.5	18.0	8.8	Tow.	2		1871	Sandusky, Ohio	Duluth, Minn.
92301		St. s.	Mystic	27	13	47.8	15.0	6.5	Tow.	4		1891	Eagle Harbor, Wash	Pt. Townsend, Wash.
202049		Ga. s.	Mystic	9	8	41.0	9.3	4.3	Pas.	1		1905	Medford, Mass	Boston, Mass.
202293		Ga. s.	Mystic	11	10	41.2	10.2	2.3	Pas.	2	6	1905	Georgiana, Fla	St. Augustine, Fla.
203888		St. s.	Mystic	30	20	54.1	15.0	4.0	Tow.	2		1907	Astoria, Oreg	Astoria, Oreg.
			N.											
130226		St. s.	N. Boutin	46	23	68.0	18.0	8.6	Fsh.	4		1882	Buffalo, N. Y	Milwaukee, Wis.
130207		St. s.	N. Hayden	133	66	87.8	26.0	8.5	Frt.	2	52	1881	Boston, Mass	Boston, Mass.
130271		St. s.	N. P	42	41	61.0	19.0	4.5	Frt.	0		1883	Duluth, Minn	Duluth, Minn.
130585		Ga. s.	N. A. Rowe	16	15	41.9	14.9	6.2	Fsh.	7		1892	Boothbay, Me	Gloucester, Mass.
18287		St. s.	N. B. Starbuck	72	49	72.4	18.0	9.3	Tow.	6		1865	New Baltimore, N. Y	New York, N. Y.
130921		Ga. s.	N. D. Tobey	12	8	38.0	8.1	3.8	Tow.	1		1901	Hadlock, Wash	Pt. Townsend, Wash.
208985		Ga. s.	N. E. Wright	17	9	48.0	11.2	4.5	Oys.	1	20	1911	Deltaville, Va	Tappahannock, Va.
205250		St. s.	[1] N. F. Leopold	6,929	5,245	532.0	56.0	27.3	Frt.	20	1,800	1908	Bay City, Mich	Chicago, Ill.
205819		Ga. s.	N. H. Heck	8	5	33.1	9.3	2.8	Frt.	2	18	1908	Key West, Fla	Key West, Fla.
80022		St. s.	[2] N. J. Nelson	12	8	42.0	12.9	4.0	Pas.	1		1868	Sheldonville, Mass	New York, N. Y.
95603		St. s.	[3] N. J. Nessen	440	368	148.6	37.0	11.5	Frt.	12	312	1880	Lorain, Ohio	Grand Haven, Mich.
130025		St. s.	*N. M. Jones*	34	17	83.0	17.0	6.7	Tow.	5		1871	Pittsburgh, Pa	Pittsburgh, Pa.
130884		*St. p.	N. R. Lang	528	381	152.0	30.7	6.2	Pas.	13		1900	Portland, Oreg	Portland, Oreg.
130556		Ga. s.	N. S. Gallup	29	28	50.5	19.1	5.3	Frt.	2		1891	New London, Conn	Fall River, Mass.
141064		St. s.	[4] N. S. Hoskins	24	12	68.4	14.2	6.0	Pas.	9		1890	New Orleans, La	New Orleans, La.
130836		Ga. s.	N & S	9	6	36.4	10.5	2.9	Pas.	2		1899	Seattle, Wash	Cordova, Alaska.
207412		Ga. s.	N & S	15	10	38.8	12.7	4.3	Fsh.	6	32	1910	Tacoma, Wash	Tacoma, Wash.
200276		Ga. s.	Naaman	7	5	28.9	11.0	6.0	Fsh.	1		1903	Bremen, Me	Waldoboro, Me.
18759		St. s.	Nabby C	32	16	59.5	15.6	6.0	Pas.	3		1873	Norfolk, Va	New York, N. Y.
130249	J. W. V. M.	St. s.	*Nacoochee* ⊙	2,680	1,905	280.0	40.7	15.8	Pas.	47	2,400	1882	Chester, Pa	Savannah, Ga.
130495		St. s.	[5] Nada	34	19	88.0	12.0	5.0	Fer.	3		1890	Poughkeepsie, N. Y	Newport, R. I.
130640		St. s.	Nada	44	39	83.0	16.0	6.0	Pas.	4		1893	City Island, N. Y	Richmond, Va.
205256		Ga. s.	Nada Glunta	12	8	38.1	10.5	4.0	Pas.	1	40	1907	Black Diamond, Cal	San Francisco, Cal.
209588		Ga. s.	Nadi	14	10	39.4	12.1	3.8	Pas.	1	40	1912	St. Petersburg, Fla	Tampa, Fla.
91022		Ga. s.	[6] Nadine	8	8	36.0	12.5	3.5	Msc.	2		1877	Greenport, N. Y	Greenport, N. Y.
130746		*St. p.	Nadine	27	27	75.3	15.1	3.0	Pas.	13		1892	Lamine, Mo	St. Louis, Mo.
203659		Ga. s.	Nadine	13	9	47.0	8.1	3.7	Pas.	1		1906	Seattle, Wash	Pt. Townsend, Wash.
130416		St. s.	Nahanada	91	45	89.0	20.6	7.5	Pas.	6		1888	Bath, Me	Boston, Mass.
130793		St. s.	Nahcotta	149	112	96.0	21.1	6.5	Pas.	6		1898	Portland, Oreg	Astoria, Oreg.
209802		Ga. s.	Nahlin	65	44	64.5	14.0	3.6	Pas.	1	64	1912	Wrangell, Alaska	Wrangell, Alaska.
210142	L. C. K. V.	Ga. y.	Nahmeoka	115	78	89.0	18.5	10.0	Yct.	6	100	1912	Camden, N. J	New York, N. Y.
19913		St. p.	[7] Naiad	118	84	107.2	21.0	6.7	Pas.	8	300	1852	New York, N. Y	Newark, N. J.
130691		St. s.	Naiad	11	8	55.0	9.8	4.0	Tow.	2		1895	....do	Portland, Oreg.
130826		Ga. s.	Naiad	8	8	35.0	10.3	4.0	Msc.	2		1899	Salem, N. J	Camden, N. J.
200125		Ga. y.	Naiad	17	10	65.0	8.6	4.4	Yct.	1		1903	Detroit, Mich	Detroit, Mich.
204336		Ga. s.	Naiad	9	8	33.6	7.4	4.0	Pas.	2		1907	Winchester, Wis	Milwaukee, Wis.
207439		Ga. s.	Naiad	15	10	47.0	13.6	3.9	Fsh.	2	40	1910	Seattle, Wash	Pt. Townsend, Wash.
206657		Ga. s.	Naida	12	8	38.5	12.3	3.3	Pas.	1	16	1909	Drummond, Mich	Marquette, Mich.
206504		Ga. y.	Nais	19	14	45.5	11.4	5.5	Yct.	3	40	1909	Manitowoc, Wis	Chicago, Ill.
204500		Ga. y.	Najelda	52	35	60.2	18.6	6.6	Yct.	3		1907	Brunswick, Ga	Brunswick, Ga.
207907		Ga. s.	Najocks	21	17	45.1	10.7	4.4	Pas.	1	50	1910	Medford, Mass	Boston, Mass.
131008		St. s.	Naknek	36	14	66.0	16.0	6.3	Tow.	5	150	1903	Alameda, Cal	San Francisco, Cal.
208747		Ga. s.	Naldnah	11	8	40.7	8.0	3.8	Pas.	1	20	1908	Alton, Ill	St. Louis, Mo.
207308		Ga. s.	Namakanta	11	7	42.9	10.9	4.3	Fsh.	4	26	1910	Boothbay Harbor, Me	Brooklin, Me.
208482		Ga. s.	Nan B	39	27	60.6	15.8	5.8	Ten.	4	65	1911	Astoria, Oreg	Juneau, Alaska.
202816		*St. p.	Nan Elizabeth	411	259	124.0	31.0	4.6	Frt.	9	200	1906	Lumber City, Ga	Brunswick, Ga.
130978		St. s.	Nana	22	15	61.2	10.8	4.1		3		1902	Long Island City, N. Y	New York, N. Y.
130683		Ga. s.	Nancy	15	14	38.5	14.4	5.0	Fsh.	2		1894	Provincetown, Mass	Provincetown, Mass.
203330		Ga. s.	Nancy	13	13	60.0	9.0	5.0	Pas.	2	40	1898	La Crosse, Wis	La Crosse, Wis.
201477		Ga. y.	Nancy Ann	19	13	62.3	11.0	4.3	Yct.	4	4	1904	New York, N. Y	Galveston, Tex.
207785		Ga. s.	Nancy B	15	13	43.6	13.6	3.6	Pas.	1	36	1910	Stratford, Conn	New York, N. Y.
207402		Ga. s.	Nancy C	12	8	50.0	10.4	4.0	Pas.	1	25	1909	Houston, Tex	Houston, Tex.
209416		Ga. s.	Nancy Doodle	11	8	42.7	7.8	3.2	Pas.	2	30	1911	Wilmington, Del	Los Angeles, Cal.
130882		Ga. s.	Nancy Hanks	16	10	37.9	13.7	6.9	Fsh.	1		1900	Topsham, Me	S. W. Harbor, Me.
208053		Ga. s.	Nancy Lee	36	19	51.6	12.1	5.9	Pas.	2	8	1910	White Neck Creek, Md	Alexandria, Va.
209114		Ga. y.	Nancy Weir	14	13	48.0	8.7	3.0	Yct.	1	60	1910	Bayonne, N. J	Grand Haven, Mich.
204756	K. W. L. J.	St. s.	Nann Smith ⊙	2,009	1,192	277.0	43.0	17.3	Frt.	34	1,350	1907	Newport News, Va	St. Paul, Minn.

[1] Formerly st. s. W. R. Woodford.
[2] Formerly st. p. White Foam.
[3] Formerly st. s. H. Luella Worthington.
[4] Formerly st. s. Louisiana.
[5] Formerly st. y. No. 83.
[6] Formerly slp. Maggie T. Young.
[7] Formerly st. p. {a Peter Crary. b Hazel Kirke.

MERCHANT STEAM VESSELS OF THE UNITED STATES—Continued.

Official No.	Signal letters.	Rig.	Name of vessel.	Gross tonnage.	Net tonnage.	Length.	Breadth.	Depth.	Service.	Crew.	Indicated horsepower.	When built.	Where built.	Home port (where permanent document issues).
						Feet.	Feet.	Feet.						
202110		Ga. s.	Nansen	9	6	37.6	10.8	3.2	Pas.	1		1905	Ballard, Wash.	Seattle, Wash.
130066	K. R. P. N.	St. p.	Nantasket	739	436	188.9	34.0	10.7	Pas.	23	1,400	1902	Chelsea, Mass.	Boston, Mass.
205475		Ga. s.	Nanticoke	15	7	45.5	12.0	2.8	Frt.	2	24	1908	Nanticoke, Md.	Crisfield, Md.
130354	K. D. J. N.	St. p.	Nantucket	629	468	190.0	33.0	9.0	Pas.	20	745	1886	Camden, N. J.	New Bedford, Mass.
130815	K. P. B. J.	St. s.	NANTUCKET ⊙	2,599	1,767	274.0	42.0	16.2	Pas.	40	3,152	1899	Wilmington, Del	Baltimore, Md.
200419		Ga. s.	Nantucket	15	9	41.8	10.9	4.0	Fer.	1	34	1903	Eureka, Cal	Eureka, Cal.
200930	K. T. D. B.	St. s.	NANUET	217	148	102.2	24.4	12.3	Tow.	12	900	1904	Port Richmond, N. Y	New York, N. Y.
202270		Ga. y.	Naoma	30	23	53.4	12.0	5.6	Yct.	3		1905	Boston, Mass.	Boston, Mass.
130038		*St. p.	Naoma No. 3	12	10	55.4	12.2	2.4	Pas.	3		1901	Kissimmee, Fla.	Tampa, Fla.
203277		Ga. s.	Naoman	7	6	44.0	13.8	2.8	Oys.	1	15	1905	Port Haywood, Va.	Cape Charles, Va.
205951		Ga. s.	Naomi	21	14	51.5	14.0	5.1	Frt.	1	21	1908	Toledo, Ohio	Toledo, Ohio.
203932		Ga. s.	Naomi Bruce	19	17	49.6	11.2	5.4	Fsh.	5	36	1911	Essex, Mass.	Gloucester, Mass.
130675		St. s.	Naos	16	8	45.1	13.6	5.8	Tow.	1		1894	Boston, Mass.	Newport, R. I.
205516		Ga. s.	Napa	11	7	37.4	12.2	4.5	Frt.	1	40	1907	Tiburon, Cal	San Francisco, Cal.
207420		St. s.	NAPA VALLEY	1,500	884	231.2	48.7	15.3	Pas.	34	2,600	1910	San Francisco, Cal	Do.
130562		*St. p.	Napa City	178	162	106.0	26.8	6.0	Pas.	14	120	1891	Benicia, Cal	Do.
204318		*Ga. p.	Napoleon	7	7	32.0	7.0	3.0	Pas.	2		1907	Rock Island, Ill	Rock Island, Ill.
209943	K. T. P. S.	St. y.	[1] NARADA	505	259	201.3	27.2	13.4	Yct.	35	700	1889	Leith, Scotland	Baltimore, Md.
92689		St. y.	[2] Narcissa	51	25	85.0	20.0	6.0	Yct.	6		1896	Wilmington, Del	Philadelphia, Pa.
210128		Ga. y.	Narcissus	8	6	33.5	9.9	6.2	Yct.	1	25	1911	Toledo, Ohio	Toledo, Ohio.
130628		Ga. s.	Narika	7	7	34.4	11.6	4.6	Oys.	0		1893	Fall River, Mass.	Providence, R. I.
130919		Ga. y.	Narkeeta	29	27	55.4	16.9	6.6	Yct.	3		1901	Baltimore, Md.	New York, N. Y.
207364		Ga. y.	Narmada	66	52	90.0	15.6	8.4	Yct.	3	300	1910	Detroit, Mich	Detroit, Mich.
18772		St. s.	Narragansett	96	48	95.0	20.6	9.7	Tow.	15		1873	Brooklyn, N. Y	Baltimore, Md.
130672		St. s.	Narragansett	37	25	51.9	14.6	5.8	Oys.	4	75	1900	New Haven, Conn	Providence, R. I.
202325		St. s.	Narragansett	244	184	117.0	43.0	9.4	Fer.	5		1905	Saunderstown, R. I	Newport, R. I.
120971	K. L. W. S.	St. y.	[3] NARWHAL	238	119	138.8	22.0	11.2	Yct.	16	804	1894	Boston, Mass.	New London, Conn.
130259	K. B. H. N.	St. s.	Narwhal	523	389	149.5	32.0	17.0	Whl.	40	245	1883	San Francisco, Cal	San Francisco, Cal.
204235		Ga. s.	Narwhal	9	6	30.0	11.1	5.2	Fsh.	1	8	1907	Vinalhaven, Me	St. George, Me.
203344		Ga. s.	Naselle	14	10	50.2	11.0	3.7	Pas.	1		1905	Astoria, Oreg.	Pt. Townsend, Wash.
130472		St. s.	Nashawena	43	21	65.0	15.0	7.4	Fsh.	3		1889	Boston, Mass.	Gloucester, Mass.
203344		Ga. s.	Nashawena	7	7	28.0	10.4	4.6	Pas.	1	15	1904	East Providence, R. I	Providence, R. I.
130104		St. s.	Nashotah	94	72	100.9	18.0	6.5	Cnl.	7		1877	Peoria, Ill	Chicago, Ill.
206170		Ga. s.	Nashville	8	6	33.0	7.6	4.3	Pas.	1	34	1909	Frits Landing, Tenn	Memphis, Tenn.
207155		*St. p.	Nashville	251	166	155.0	34.0	4.0	Pas.	18	200	1910	Jeffersonville, Ind	Nashville, Tenn.
207696		St. s.	Nashville	47	32	61.0	16.0	8.0	Fsh.	6	55	1910	Lorain, Ohio	Chicago, Ill.
120932		Ga. s	Nassau	9	7	38.0	11.7	3.8	Oys.	2		1901	Freeport, N. Y	Patchogue, N. Y.
155325		St. s.	[4] Nassau	400	235	133.0	26.9	9.4	Pas.	7	1,000	1898	Noank, Conn	New York, N. Y.
204651		St. s.	NASSAU	861	596	182.3	45.0	16.6	Fer.	10	1,900	1907	Wilmington, Del	Do.
130346		St. s.	[5] Natalie	19	13	64.0	9.2	4.9	Pas.	2		1885	Bristol, R. I	Do.
208857	L. B. W. S.	Ga. y.	Natalie	61	40	66.5	18.5	6.0	Yct.	4	125	1910	Solomons, Md	Philadelphia, Pa.
209861		Ga. s.	Natalie	22	13	45.0	15.0	4.5	Fsh.	3	38	1912	Wareham, Mass.	Boston, Mass.
130872		*St. p.	Natchez	584	584	225.0	40.0	8.0	Pas.	87	600	1891	Jeffersonville, Ind	Gulfport, Miss.
200267		St. p.	Natchez	12	12	81.5	8.9	1.9	Pas.	6		1903	Catlettsburg, Ky	Cincinnati, Ohio.
209910	L. C. K. D.	Ga. y.	Natchez II	74	50	82.7	15.3	6.8	Yct.	4	100	1912	New York, N. Y	New York, N. Y.
205867		Ga. s.	Nathalie	11	6	37.8	12.7	3.5	Frt.	2	10	1908	Mount Pleasant, S. C	Charleston, S. C.
130479	K. H. F. T.	St. s.	Nathan Hale	299	149	121.8	27.0	14.2	Tow.	10	700	1890	New London, Conn	New London, Conn.
130252		Ga. s.	Nathan W. B.	12	11	36.4	14.2	3.5	Mec.	2		1883	Penngrove, N. J	Camden, N. J.
18828		Ga. s.	National	12	12	42.5	13.5	3.4	Frt.	2		1867	San Francisco, Cal	San Francisco, Cal.
130756		St. s.	National	78	38	81.2	22.0	6.4	Frt.	4		1897	Newburgh, N. Y	New York, N. Y.
131014		*St. p.	National	144	144	134.4	27.0	3.9	Drg.	10		1903	Parkersburg, W. Va	Pittsburgh, Pa.
202769		*St. p.	National	60	60	100.0	22.0	2.4	Tow.	10		1906	Jackson, Ala	Mobile, Ala.
130403		St. s.	National City	310	220	148.5	33.8	10.3	Pas.	19	250	1888	San Francisco, Cal	San Francisco, Cal.
200021		Ga. s.	National Park	14	9	60.0	8.6	4.4		0		1903	Detroit, Mich	Detroit, Mich.
205670		Ga. s.	Native Oyster	8	6	37.8	11.1	3.0	Frt.	0	30	1908	Bay Center, Wash	Pt. Townsend, Wash.
208682		Ga. s.	Natoma	12	8	30.5	12.6	4.1	Pas.	1	16	1911	Tacoma, Wash	Tacoma, Wash.
209087		Ga. s.	Natoma	36	25	42.8	14.0	7.0	Pas.	1	50	1911	Santa Barbara, Cal	Los Angeles, Cal.
208890	K. V. Q. M.	St. y.	Natomah	99	84	80.0	17.0	5.2	Yct.	5	100	1906	Baltimore, Md	Marblehead, Mass.
130173		St. s.	Nat Strong	176	126	130.8	19.5	10.3	Fsh.	23		1880	Kennebunk, Me	Greenport, N. Y.
130308		St. s.	Nat Sutton	66	44	71.9	20.1	8.3	Tow.	7	275	1887	East Providence, R. I	Providence, R. I.
130184		St. s.	Natt Stickney	77	41	80.8	18.0	9.3	Tow.	5		1880	East Saginaw, Mich	Duluth, Minn.
127281	K. N. Q. L.	St. s.	[6] NAUGATUCK	1,113	655	220.7	37.2	14.0	Pas.	16	1,000	1898	Chester, Pa	New London, Conn.
155275	K. M. J. B.	St. y.	[7] NAUSHON	135	92	136.7	18.4	8.9	Yct.	15	1,021	1895	....do	New York, N. Y.
130548		Ga. s.	Nautilus	9	8	32.2	13.2	4.2	Pas.	1		1883	Brooklyn, N. Y	Do.
130807		Ga. y.	Nautilus	16	12	49.6	10.9	5.1	Yct.	3		1889	Boston, Mass	Boston, Mass.
130845		St. s.	Nautilus	46	26	66.3	15.2	4.4	Tow.	5		1899	Washington, N. C	Newbern, N. C.
130855		Ga. s.	Nautilus	11	6	33.3	11.6	6.0	Fsh.	4		1899	Belfast, Me	Gloucester, Mass.
161160		St. y.	[8] Nautilus	82	55	89.0	16.0	9.0	Yct.	6		1900	Trenton, N. J	New York, N. Y.
200597		St. s.	Nautilus	105	71	74.5	22.6	9.2		4		1903	Tompkins County, N. Y	Do.
202067		Ga. s.	Nautilus	8	5	34.9	10.9	5.2	Frt.	1		1905	Lubec, Me	Lubec, Me.
208867		Ga. s.	Nautilus	14	9	44.5	10.8	3.7	Pas.	1		1906	Pt. Townsend, Wash	San Francisco, Cal.
204184		St. s.	Nautilus	15	11	51.2	12.8	3.2	Pas.	2	12	1907	Burlington, Iowa	Vicksburg, Miss.
209621		Ga. s.	Nautilus	15	10	36.8	12.6	4.6	Pas.	1	40	1912	Palm Beach, Fla	Key West, Fla.

[1] Formerly British st. y. {a Margarita. b Semiramis.
[2] Formerly st. s. Millie K. Ridgway.
[3] Formerly st. y. Formosa.
[4] Formerly st. s. Old Glory.
[5] Formerly st. y. Polly.
[6] Formerly st. s. {a Cape Charles. b Allan Joy.
[7] Formerly st. y. Norman.
[8] Formerly st. y. Kittewan

Merchant STEAM Vessels of the United States—Continued.

Official No.	Signal letters.	Rig.	Name of vessel.	Gross tonnage.	Net tonnage.	Length.	Breadth.	Depth.	Service.	Crew.	Indicated horsepower.	When built.	Where built.	Home port (where permanent document issues).
						Feet.	Feet.	Feet.						
130642		Ga. s.	Navahoe	17	9	53.6	16.3	4.2	Oys.	2		1893	Pocomoke City, Md	Newport News, Va.
130762	K. N. G. Q.	St. s.	[1] *Navahoe*	1,879	1,278	282.9	34.3	21.8	Pas.	27	980	1880	Hamburg, Germany	New York, N. Y.
130830		Ga. s.	Navahoe	9	7	33.9	12.4	5.5	Frt.	1		1899	Cutler, Me	Eastport, Me.
92713	K. M. S. B.	St. y.	[2] Navajo	42	28	79.6	12.3	7.9	Yct.	3		1896	Nyack, N. Y.	Cape Vincent, N. Y.
130626		Ga. s.	Navajo	10	10	35.7	11.9	5.5	Fsh.	1		1893	East Boothbay, Me	Machias, Me.
203352		Ga. s.	Navajo	6	6	41.0	6.0	3.2	Pas.	1	20	1905	St. Louis, Mo	Burlington, Iowa.
206685		*St. p.	Navajo	1,122	912	219.8	42.0	8.9	Pas.	45	1,340	1909	Oakland, Cal	San Francisco, Cal.
208500	L. B. V. C.	St. s.	NAVAJO ⊙	2,755	1,711	258.0	42.1	19.0	Pas.	23	1,500	1911	Long Beach, Cal	Do.
130597		St. y.	Navarch	26	13	70.7	11.5	6.0	Yct.	3		1892	Boston, Mass	New York, N. Y.
200042		Ga. y.	Navarre	20	14	39.5	14.3	6.6	Yct.	2		1901	Marinette, Wis	Milwaukee, Wis.
130370	K. D. S. H.	St. s.	Navarro	232	171	126.0	32.0	10.4	Frt.	16	165	1887	San Francisco, Cal	San Francisco, Cal.
11960		St. s.	[3] Navassa	36	24	65.0	14.6	5.6	Tow.	5		1869	Philadelphia, Pa	Wilmington, N. C.
130792	K. N. R. T.	St. s.	NAVIGATOR	414	282	134.3	26.0	16.0	Tow.	17	1,000	1898	Camden, N. J	San Francisco, Cal.
206231		Ga. s.	Navigator	18	12	42.8	12.9	5.3	Fsh.	5	30	1908	Dockton, Wash	Pt. Townsend, Wash.
209982	L. C. K. M.	Ga. y.	Navigator	52	30	79.3	14.0	6.7	Yct.	5	130	1912	South Boston, Mass	Providence, R. I.
130664		St. y.	Navis	29	19	58.6	11.2	5.0	Yct.	3		1894	Brewer, Me	Portland, Me.
141826		Ga. y.	[4] NAXOS	62	42	69.5	16.0	2.5	Yct.	3		1902	Springfield, Ohio	Jacksonville, Fla.
208735		Ga. y.	Naya	24	16	51.4	14.5	4.8	Yct.	2	25	1911	Miama, Fla	Key West, Fla.
130630		Ga. y.	Neaera	35	24	71.0	18.0	8.0	Yct.	3		1893	Boston, Mass	New York, N. Y.
107010	K. L. Q. N.	St. y.	[5] NEAIRA	342	212	145.6	23.6	12.6	Yct.	11	850	1893	Wilmington, Del	Do.
204168		Ga. s.	Nebraska	8	5	35.3	10.6	3.3	Frt.	1		1907	Dockton, Wash	Pt. Townsend, Wash.
210135		Ga. s.	Nebraska	5	5	32.0	6.0	3.0	Pas.	1	20	1912	Moline, Ill	Rock Island, Ill
130977	K. R. T. F.	St. s.	NEBRASKAN	4,408	2,824	360.0	46.2	24.6	Frt.	38	3,000	1902	Camden, N. J	New York, N. Y.
206565		Ga. s.	Neches	15	10	43.0	11.0	8.0	Frt.	2	30	1909	Beaumont, Tex	Port Arthur, Tex.
130651	K. L. V. P.	St. y.	Neckan	66	38	112.7	13.9	8.1	Yct.	9		1894	Bristol, R. I	New York, N. Y.
205421		Ga. s.	Nedra	12	10	35.5	10.0	4.0	Fsh.	1	30	1908	Port Republic, N. J	Somers Point, N. J.
203117	K. V. J. S.	Ga. y.	Needle	22	18	54.0	10.0	5.7	Yct.	3		1906	Boston, Mass	Boston, Mass.
204097		*Ga. p.	Needmore	17	17	56.4	11.6	3.0	Tow.	3	25	1906	St. Joseph, Mo	Kansas City, Mo.
208841		Ga. s.	Neejee	8	6	28.1	10.1	4.6	Pas.	2	20	1909	Long Island City, N. Y	New York, N. Y.
203606		*Ga. p.	Neeley W	10	7	31.8	9.7	7.0	Pas.	1		1906	St. Charles, Ark	Memphis, Tenn.
130893		Ga. s.	Nefa	7	6	38.0	9.9	2.3	Tow.	2		1900	Bridgeport, Conn	Richmond, Va.
207603	L. B. N. S.	St. s.	Nehalem	632	367	173.0	39.0	13.6	Frt.	20	400	1910	Fairhaven, Cal	San Francisco, Cal.
206449		Ga. s.	Neita	13	9	43.1	10.3	4.4	Pas.	1	30	1909	Stockton, Cal	Do.
208910		Ga. s.	Nejomo	10	9	38.4	11.3	4.0	Pas.	1	20	1911	Moriches, N. Y	Patchogue, N. Y.
107322	K. N. F. R	St. y.	[6] Nelfred	36	24	75.3	13.8	5.5	Yct.	6		1897	Brooklyn, N. Y	Oswego, N. Y.
130968		Ga. s.	Nell S	8	7	34.3	9.6	4.0	Pas.	1		1902	Whatcom, Wash	Pt. Townsend, Wash.
136751		St. y.	[7] Nella	19	9	65.0	10.0	6.4	Yct.	3		1895	Sheldrake, N. Y	New York, N. Y.
130784		Ga. s.	Nelle K	6	6	25.6	10.7	3.2	Pas.	1		1898	Bristol, Me	Damariscotta, Me.
18717		Ga. s.	Nellie	9	9	31.6	13.4	4.9	Fsh.	1		1872	Mystic, Conn	Newport, R. I.
18761		St. s.	Nellie	39	19	67.0	16.8	7.0	Tow.	4		1873	Philadelphia, Pa	Boston, Mass.
130024		St. s.	Nellie	36	18	68.0	16.0	6.6	Tow.	3		1873	do	Portsmouth, N. H.
130162		St. s.	*Nellie*	61	32	74.0	17.6	8.2	Tow.	6		1879	Camden, N. J	Pensacola, Fla.
130307		St. s.	*Nellie*	141	84	95.0	30.0	7.5	Frt.	6	70	1884	Wilmington, Del	New York, N. Y.
130336		St. s.	Nellie	20	12	46.2	14.0	6.0	Wat.	2		1885	Brooklyn, N. Y	Do.
130474		St. s.	Nellie	16	8	37.6	12.7	4.5	Oys.	5	27	1890	East Providence, R. I	Providence, R. I.
130502		Ga. s.	Nellie	47	30	57.0	17.5	4.0	Pas.	3		1880	San Francisco, Cal	Los Angeles, Cal.
130662		St. s.	Nellie	25	12	44.5	10.3	6.1	Pas.	2		1894	Hartford, Conn	Hartford Conn.
130865		St. s.	Nellie	13	8	38.8	11.0	3.7	Pas.	1		1900	Olga, Wash	Seattle, Wash.
130933		Ga. s.	Nellie	10	10	50.6	13.2	3.2	Fsh.	1		1901	Punta Gorda, Fla	Cedar Keys, Fla.
130993		St. s.	Nellie	46	31	57.0	15.7	7.8	Tow.	4		1902	Essex, Mass	Gloucester, Mass.
161025		*St. p.	[8] Nellie	30	30	80.0	16.0	3.2	Tow.	4		1891	Kingston, Tenn	Paducah, Ky.
203489		Ga. s.	Nellie	7	5	27.0	8.4	3.0	Fsh.	1		1894	Manitowoc, Wis	Grand Haven, Mich.
205927		Ga. s.	Nellie	8	6	26.9	8.2	3.7	Fsh.	2	15	1907	Petoskey, Mich	Do.
207390		Ga. s.	[9] Nellie	7	6	33.0	9.2	4.0	Pas.	1		1900	Norfolk, Va	Boston, Mass.
209897		Ga. s.	Nellie	7	7	30.0	8.4	3.4	Fsh.	1	6	1900	Manitowoc, Wis	Milwaukee, Wis.
130839		Ga. s.	Nellie B	10	10	43.7	12.4	2.2	Msc.	2		1899	Swansboro, N. C	Beaufort, N. C.
201927		St. s.	Nellie B	28	19	56.0	11.9	6.0	Tow.	4	50	1905	Oshkosh, Wis	Milwaukee, Wis.
202459		*Ga. p.	Nellie B	10	5	51.0	11.8	2.4	Frt.	3		1905	Bayou Piron, La	New Orleans, La.
130883		Ga. s.	Nellie Bly	9	6	43.5	15.0	3.4	Frt.	1		1900	Marsh Market, Va	Norfolk, Va.
131020		Ga. s.	Nellie Bly	8	6	45.6	12.7	3.5	Pas.	2		1900	Millville, N. J	Bridgeton, N. J.
130114		St. s.	*Nellie Brown*	56	56	75.0	17.5	6.0	Tow.	4		1878	Pittsburgh, Pa	Pittsburgh, Pa.
130583		Ga. s.	Nellie C	8	7	32.7	11.2	5.4	Fsh.	2		1892	Bremen, Me	Deer Isle, Me.
207812		Ga. s.	Nellie C	15	10	47.6	12.0	3.8	Pas.	2	50	1910	Fairhaven, Cal	Eureka, Cal.
207195		*St. p.	Nellie Chadwick	23	23	65.0	17.5	2.3	Pas.	6	15	1910	New Harmony, Ind	Evansville, Ind.
18092		St. s.	*Nellie Cotton*	37	20	63.9	14.6	7.6	Tow.	7		1867	Buffalo, N. Y	Marquette, Mich.
209261	L. C. F. K.	Ga. y.	Nellie F. II	18	12	44.5	10.1	5.3	Yct.	1	40	1911	Toms River, N. J	Philadelphia, Pa.
207882		St. s.	Nellie Follette	123	76	93.0	17.3	9.2	Frt.	5	150	1910	Tonawanda, N. Y	Buffalo, N. Y.
130692		St. s.	Nellie G	9	6	36.8	10.3	3.5	Pas.	2		1895	Woolwich, Me	Bath, Me.
207320		*Ga. p.	Nellie Gay	8	8	50.0	10.0	2.5	Frt.	2	15	1910	Tyrone, Ky	Louisville, Ky.
206071		*Ga. p.	Nellie Gray	9	9	53.0	10.5	2.4	Pas.	2	20	1909	Witt Springs, Ky	Do.
130911		St. s.	Nellie H	25	17	55.3	11.4	6.0	Fsh.	3		1900	Detroit, Mich	Grand Haven, Mich.
201081		Ga. s.	Nellie H	9	8	30.0	13.5	3.9	Msc.	1		1903	Northport, N. Y	Cold Spring, N. Y.
201111		Ga. s.	Nellie H	12	7	41.0	14.2	5.7	Frt.	2		1904	East Machias, Me	Machias, Me.

[1] Formerly { *a* German st. s. Thuringia. *b* British *c* American *d* British } st. s. Navahoe.

[2] Formerly st. y. { *a* Mayita. *b* Elfrida. *c* Franeda. *d* Nemahbin.

[3] Formerly st. s. Henry Christian.

[4] Formerly ga. y. Lagonda.

[5] Formerly st. y. Au Revoir.

[6] Formerly st. y. Artemis.

[7] Formerly st. y. Ezra Cornell 2nd.

[8] Formerly *st. p. Key City.

[9] Formerly U. S. Navy Cutter 453

Merchant STEAM Vessels of the United States—Continued.

Official No.	Signal letters.	Rig.	Name of vessel.	Gross tonnage.	Net tonnage.	Length.	Breadth.	Depth.	Service.	Crew.	Indicated horsepower.	When built.	Where built.	Home port (where permanent document issues).
						Feet.	Feet.	Feet.						
206557		Ga. s.	Nellie I	6	6	30.1	10.4	3.7	Pas.	1	13	1908	Boston, Mass	Boston, Mass.
209826		Ga. s.	Kellie K	13	13	55.3	10.2	4.0	Pas.	2	40	1912	Evansville, Ind	Evansville, Ind.
205990		Ga. s.	Nellie Leona	8	5	29.6	11.2	6.0	Fsh.	1	7	1909	Friendship, Me	Rockland, Me.
205944		*Ga. p.	Nellie M	9	9	39.0	7.5	2.0	Pas.	1	10	1908	Newburg, Ind	Evansville, Ind.
204142		Ga. s.	Nellie Maurine	38	31	76.3	19.3	2.4	Pas.	6	12	1906	Dallas, Tex	Galveston, Tex.
205298		Ga. s.	Nellie May	9	9	38.8	10.5	2.8	Fsh.	1	16	1908	Morehead City, N. C	Wilmington, N. C.
130415		Ga. s.	Nellie O	7	7	38.9	13.3	3.1	Frt.	2		1888	Portsmouth, Va	Norfolk, Va.
209406		Ga. s.	Nellie P	36	32	59.0	15.4	7.0	Fsh.	8	24	1911	Pascagoula, Miss	Mobile, Ala.
130900		St. s.	Nellie Pearson	35	24	59.4	15.0	6.0	Fsh.	4		1901	Everett, Wash	Pt. Townsend, Wash.
130650		Ga. s.	Nellie S	6	6	32.2	12.4	3.6	Frt.	1		1894	Double Bayou, Tex	Galveston, Tex.
208236		Ga. s.	Nellie Torrey	9	6	30.0	9.5	4.0	Fsh.	1	12	1910	Wrangell, Alaska	Wrangell, Alaska.
107261		St. s.	[1] Nellie Tracy	119	80	87.5	22.3	9.8	Pas.	11	350	1896	Newburgh, N. Y	New York, N. Y.
200708		*St. p.	Nellie Willett	98	98	102.0	27.5	3.5	Tow.	12		1904	Leavenworth, Ind	Louisville, Ky.
130296		St. s.	Nellie B. Dey	122	79	102.0	17.5	7.5	Fsh.	17		1884	Lenoxville, N. C	Wilmington, N. C.
18757		St. s.	Nellie E. Rawson	72	36	76.5	18.1	8.4	Fsh.	18		1873	Bath, Me	Somers Point, N. J.
130749		Ga. s.	Nellie F. Wotton	11	11	32.1	12.2	5.8	Fsh.	3		1897	Friendship, Me	Portland, Me.
130325		Ga. s.	Nellie G. Davis	38	36	59.0	17.7	6.8	Fsh.	4		1884	Bristol, Me	Do.
206906		Ga. s.	Nellie L. Grebb	14	9	42.4	11.0	5.0	Tow.	1	54	1909	Baltimore, Md	Baltimore, Md.
130809		St. s.	Nellie M. Gazzam	37	25	59.8	14.9	6.1	Tow.	3		1899	Philadelphia, Pa	Philadelphia, Pa.
200173		Ga. s.	Nellie M. Stanley	14	7	48.1	13.1	5.0	Frt.	2		1903	Dennysville, Me	Lubec, Me.
130169		St. s.	Nellie M. Tyerell	10	6	39.4	12.5	2.4	Tow.	2		1879	Tottenville, N. Y	New York, N. Y.
130089		Ga. s.	Nellie T. Gaskell	23	11	50.0	14.9	6.0	Frt.	2		1887	Gloucester, Mass	Machias, Me.
18771		Ga. s.	Nelly	15	14	39.5	16.0	4.0	Pas.	1		1873	Hempstead, N. Y	New York, N. Y.
130609		Ga. s.	Nels Johnson	13	12	40.3	16.9	3.4	Fsh.	4		1892	Biloxi, Miss	Gulfport, Miss.
130318		Ga. s.	Nelson ⊙	12	11	44.5	15.5	4.1	Frt.	1		1884	Harker Island, N. C	Elizabeth City, N. C.
209825		*Ga. p.	Nelson C	26	26	63.0	14.0	3.0	Frt.	1	16	1912	Irvine, Ky	Louisville, Ky.
209280	L. C. F. N.	Ga. y.	Nemaha	81	55	91.0	16.0	7.8	Yct.	7	250	1911	Baltimore, Md	Baltimore, Md.
130848		St. s.	Nemasket	220	110	109.5	24.7	14.5	Tow.	9		1899	Tottenville, N. Y	Fall River, Mass.
206294	L. B. D. H.	Ga. y.	[2] Nemes	18	12	44.5	10.1	5.3	Yct.	2		1909	Camden, N. J	Philadelphia, Pa.
130705		Ga. y.	Nemo	22	11	44.4	14.1	3.9	Yct.	1		1895	Kennebunk, Me	Portland, Me.
203069		*Ga. p.	Nemo	8	8	39.3	9.4	3.0	Mso.	2		1905	Quincy, Ill	Nashville, Tenn.
130258		Ga. s.	Nena A. Rowland	38	36	54.0	20.4	6.3	Oys.	1	35	1883	Norwalk, Conn	Newport, R. I.
208967		Ga. s.	Nenamoosha	12	8	38.0	12.0	4.5	Fsh.	6	20	1911	Toledo, Oreg	Yaquina, Oreg.
205224		Ga. s.	Neonetta	13	9	38.0	10.6	3.2	Pas.	1	18	1908	Seattle, Wash	Pt. Townsend, Wash.
130410		St. s.	Neosho	1,982	1,659	266.0	41.0	21.0	Frt.	15	825	1888	Cleveland, Ohio	Cleveland, Ohio.
204577		Ga. y.	Nepahwin	37	25	66.5	13.7	5.8	Yct.	4		1907	Camden, N. J	Hartford, Conn.
130348	K. D. H. S.	Ga. y.	Nepenthe	18	17	40.3	15.0	5.4	Yct.	2		1869	Bristol, R. I	Baltimore, Md.
95096		St. s.	[3] Neponset	67	33	76.3	18.5	8.5		6		1889	New Brighton, N. Y	New York, N. Y.
130963		Ga. s.	Neponset	13	10	42.0	13.5	3.5	Pas.	1		1901	Atlantic, Mass	Patchogue, N. Y.
202788		St. s.	Neponset	86	48	76.0	20.5	10.2	Pas.	6	375	1906	Boston, Mass	Boston, Mass.
130324		*St. p.	Neponset No. 2	224	155	125.1	27.5	4.8	Frt.	9	200	1884	San Francisco, Cal	San Francisco, Cal.
210150		Ga. s.	Neponsit	44	40	61.6	19.2	5.5	Pas.	1	75	1912	Morehead City, N. C	New York, N. Y.
85428		St. s.	[4] Neptune	73	36	98.6	20.1	8.0	Pas.	7	150	1875	Mystic, Conn	Do.
116066		St. s.	[5] *Neptune*	92	46	81.7	19.0	8.9	Tow.	6	145	1885	Philadelphia, Pa	Philadelphia, Pa.
130563		Ga. s.	Neptune	7	7	22.7	13.4	4.5	Pas.	1		1891	Noank, Conn	New Haven, Conn.
130725		Ga. s.	Neptune	13	12	36.7	11.0	3.8	Mso.	2		1896	Greenport, N. Y	Greenport, N. Y.
130732		St. s.	Neptune	20	13	54.5	13.1	4.9	Pas.	7		1896	Scranton, Miss	Louisville, Ky.
130750		St. s.	Neptune	187	127	118.0	26.6	6.0	Frt.	8		1897	Ballard, Wash	Pt. Townsend, Wash.
130801		St. s.	Neptune	117	80	94.0	20.1	10.5	Tow.	6		1898	Baltimore, Md	Tampa, Fla.
130901		St. s.	Neptune	3,717	2,773	346.0	48.0	28.0	Frt.	19	1,450	1901	Lorain, Ohio	Cleveland, Ohio.
130991		Ga. s.	Neptune	19	8	53.0	11.9	3.5	Tow.	2		1902	Palatka, Fla	Jacksonville, Fla.
131009		Ga. s.	Neptune	12	6	41.0	13.0	4.6	Oys.	4		1903	Bradley Beach, N. J	Somers Point, N. J.
202097		Ga. s.	Neptune	10	7	39.2	10.9	3.8	Pas.	1		1905	Ballard, Wash	Pt. Townsend, Wash.
203085		Ga. s.	Neptune	9	7	44.0	12.0	3.9	Fsh.	2		1906	Erie, Pa	Erie, Pa.
204747		St. s.	Neptune	11	7	34.0	11.7	3.6	Fsh.	3		1907	Racine, Wis	Grand Haven, Mich.
206578		Ga. s.	Neptune	9	9	37.5	9.0	3.0	Pas.	1	60	1909	St. Joseph, Mich	Rock Island, Ill.
207057		Ga. s.	Neptune	10	9	30.0	9.1	3.5	Fsh.	2	10	1908	Traverse City, Mich	Grand Haven, Mich.
208245		Ga. s.	Neptune	8	5	31.5	10.5	4.0	Pas.	2	10	1910	Tacoma, Wash	Wrangell, Alaska.
208275	L. B. S. J.	St. s.	Neptune	237	161	113.2	24.0	12.1	Tow.	10	750	1911	Baltimore, Md	Baltimore, Md.
208814		Ga. s.	Neptune	9	8	31.0	11.5	3.7	Pas.	2	20	1910	Marinette, Wis	Milwaukee, Wis.
209031		Ga. s.	Neptune	7	5	34.5	9.8	3.8	Frt.	1	50	1911	Alameda, Cal	San Francisco, Cal.
209914		Ga. y.	Neptune	10	9	27.0	9.0	4.0	Yct.	1	25	1911	Muskegon, Mich	Toledo, Ohio.
130220	K. C. L. F.	St. y.	Nereid	36	19	89.3	13.0	6.0	Yct.	4		1882	Bristol, R. I	Washington, D. C.
207826		Ga. s.	Nereid	7	7	45.2	12.8	4.5	Pas.	2	50	1908	Rockport, Tex	Corpus Christi, Tex.
209491		Ga. s.	Nereid	42	29	65.7	16.7	6.4	Frt.	2	100	1911	Friday Harbor, Wash	Pt. Townsend, Wash.
204100		Ga. y.	Nereid III	18	14	42.0	10.4	4.7	Yct.	1	25	1906	New York, N. Y	Charleston, S. C.
206344		Ga. y.	Nereides II	21	17	55.0	10.3	6.0	Yct.	2	40	1909	Stamford, Conn	Somers Point, N. J.
120385	K. G. W. F.	St. y.	[6] Nerita	137	68	133.0	17.4	10.8	Yct.	7		1887	Noank, Conn	Detroit, Mich.
202990		Ga. y.	Nerita	27	18	69.2	10.3	5.8	Yct.	2	150	1906	Upper Nyack, N. Y	Belfast, Me.
36760		St. s.	[7] Neshanic	271	184	134.0	30.2	9.8	Frt.	6	425	1870	Cornwallis, Nova Scotia	New York, N. Y.
130998		*St. p.	Nestor	97	31	82.4	19.6	5.0	Pas.	5	150	1902	Catlin, Wash	Portland, Oreg.
130644		St. s.	Netherlands	1,129	689	190.6	43.0	16.5	Fer.	8	740	1893	Newburgh, N. Y	New York, N. Y.
116017		St. s.	[8] Netie Denessen	54	36	84.0	18.3	5.6	Pas.	3		1884	Fort Howard, Wis	Milwaukee, Wis.
130631		Ga. s.	Netsick	9	7	31.0	10.0	4.2	Tow.	1		1899	Astoria, Oreg	Astoria, Oreg.

[1] Formerly st. s. A. A. Sumner.
[2] Formerly ga. y. Ilys.
[3] Formerly st. s. Netcong.
[4] Formerly st. s. Gerret Polhemus.
[5] Formerly st. s. S. A. McCaulley.
[6] Formerly st. y. Narwhal.
[7] Formerly {a British bk. Nictaux. b American barge Etta Moore.
[8] Formerly st. s. Schiller.

MERCHANT STEAM VESSELS OF THE UNITED STATES—Continued.

Official No.	Signal letters.	Rig.	Name of vessel.	Gross tonnage.	Net tonnage.	Length.	Breadth.	Depth.	Service.	Crew.	Indicated horsepower.	When built.	Where built.	Home port (where permanent document issues).
						Feet.	Feet.	Feet.						
18721		St. s.	Nettie	85	46	79.4	17.5	7.8	Tow.	7		1872	Norfolk County, Va	Norfolk, Va.
130083		Ga. s.	Nettie	5	5	30.8	11.5	2.8	Msc.	1		1876	Bellport, N. Y	Patchogue, N. Y.
130559		Ga. s.	Nettie	29	24	59.0	13.1	6.2	Pas.	7	45	1891	New York, N. Y	New York, N. Y.
130660		Ga. s.	Nettie	9	8	32.7	11.5	5.5	Fsh.	4		1894	Brewer, Me	Gloucester, Mass.
202698		St. s.	Nettie	9	6	58.0	8.0	3.6	Msc.	1	40	1905	Peoria, Ill	Peoria, Ill.
205619		Ga. s.	Nettie	8	7	40.6	10.0	2.6	Pas.	1	15	1908	Jacksonville, N. C	Wilmington, N. C.
130730		Ga. s.	Nettie Bell	10	8	39.0	12.2	3.4	Msc.	1		1896	Freeport, N. Y	Patchogue, N. Y.
130800		Ga. s.	Nettie Belle	13	8	35.4	12.0	4.5	Frt.	1		1898	Olga, Wash	Ketchikan, Alaska.
203162		*St. p.	Nettie Grant	10	10	66.3	11.2	1.7	Tow.	9		1906	Frankfort, Ky	Louisville, Ky.
130367		Ga. s.	Nettie Green	6	5	28.5	12.5	3.0	Fsh.	1		1886	Patchogue, N. Y	Patchogue, N. Y.
202267		*St. p.	Nettie Johnson	72	72	116.0	28.0	5.0	Pas.	8		1905	Memphis, Tenn	Memphis, Tenn.
201078		Ga. s.	Nettie M	9	6	41.0	10.6	3.2	Frt.	2		1904	Sharptown, Md	Crisfield, Md.
130301		Ga. s.	Nettie May	23	22	63.8	17.1	4.5	Frt.	2		1884	Madison, Md	Tappahannock, Va.
130724		*St. p.	Nettie Quill	299	299	178.4	33.4	5.6	Pas.	41	260	1896	Mobile, Ala	Mobile, Ala.
130820		St. p.	Nettie S	93	93	64.3	24.0	4.1	Tow.	3		1897	Indianapolis, Ind	Evansville, Ind.
130740		Ga. s.	Nettie B. Smith	7	7	37.0	11.2	3.0	Msc.	1		1897	Beaufort, N. C	Beaufort, N. C.
18680		Ga. s.	Nettie C. Powell	19	18	55.5	17.7	4.5	Fsh.	1		1871	Stonybrook, N. Y	New York, N. Y.
208522		St. s.	Nettie	17	11	51.0	13.2	4.0	Tow.	2	37	1878	New York, N. Y	Philadelphia, Pa.
18648		St. p.	Nevada	666	506	170.5	35.6	12.0	Fer.	6	500	1870	Greenpoint, N. Y	New York, N. Y.
201334		Ga. s.	Nevada	9	6	37.6	11.2	4.2	Tow.	0	50	1904	Oakland, Cal	San Francisco, Cal.
209316		*Ga. p.	Nevada	12	6	56.1	12.3	2.5	Frt.	3	30	1911	Cut Off, La	New Orleans, La.
130961	K. R. N. S.	St. s.	NEVADAN	4,408	2,824	360.0	46.2	24.6	Frt.	38	3,000	1902	Camden, N. J	New York, N. Y.
207633		Ga. s.	Nevera	8	6	35.4	8.5	2.8	Frt.	1	12	1910	Anacortes, Wash	Pt. Townsend, Wash.
131004		Ga. s.	Never Mind	7	7	38.0	8.0	2.5	Pas.	1		1903	Clinton, Iowa	Memphis, Tenn.
105094		St. p.	[1]Newark	568	436	182.0	28.0	8.6	Pas.	18	747	1871	Brooklyn, N. Y	Newark, N. J.
130118		St. p.	Newark	2,197	1,758	268.0	42.5	18.8	Fer.	30	1,200	1877	San Francisco, Cal	San Francisco, Cal.
130384	K. D. V. Q.	Ga. s.	Newark	162	88	93.5	27.2	7.5	Frt.	9		1887	Benicia, Cal	Do.
130994		St. s.	NEWARK	1,308	890	192.5	46.0	15.0	Fer.	11	750	1902	Newburgh, N. Y	New York, N. Y.
130779	K. N. M. J.	St. s.	Newburg	450	333	158.5	34.0	11.9	Pas.	16	350	1898	San Francisco, Cal	San Francisco, Cal.
130262		St. p.	*Newburgh*	1,053	797	193.5	36.0	13.3	Fer.	5	800	1883	Newburgh, N. Y	New York, N. Y.
130350	K. D. J. Q.	St. s.	*Newburgh*	1,033	741	200.0	32.0	11.0	Pas.	33	1,000	1886	Philadelphia, Pa	Do.
130557		St. s.	New Brunswick	41	20	60.0	14.0	6.1	Tow.	9		1891	Mobile, Ala	Houston, Tex.
130757		St. s.	NEW BRUNSWICK	1,273	865	200.0	46.0	15.4	Fer.	14	1,700	1897	Philadelphia, Pa	New York, N. Y.
130111		St. p.	New Camelia	270	135	176.5	27.5	8.4	Pas.	20	350	1878	New Orleans, La	New Orleans, La.
130958		St. s.	NEWCASTLE	110	75	77.8	20.5	9.5	Tow.	5	500	1902	Camden, N. J	Philadelphia, Pa.
130963		St. s.	New Castle	83	43	80.0	17.9	6.9	Pas.	4		1902	Bristol, Me	Damariscotta, Me.
206979		Ga. s.	New Champion	19	8	47.0	14.3	4.0	Oys.	2	37	1909	De Lisle, Miss	New Orleans, La.
130954		*St. p.	New Daniel	49	49	100.0	19.5	2.5	Tow.	6		1901	Plaquemine, La	Brashear, La.
204652		*St. p.	New Dublin	136	136	114.4	26.9	5.3	Frt.	7		1907	Dublin, Ga	Savannah, Ga.
130759	K. N. G. D.	St. s.	NEW ENGLAND	230	70	121.0	23.8	12.0	Fsh.	35	500	1897	Camden, N. J	Portland, Me.
204647	K. W. J. H.	St. s.	NEW ENGLAND	417	265	118.0	31.4	11.3	Frt.	7	400	1907	Quincy, Mass	New London, Conn.
209536		Ga. s.	New England	29	19	52.3	14.9	5.1	Fsh.	8	50	1912	Tacoma, Wash	Tacoma, Wash.
206248		*Ga. p.	New Era	14	9	53.2	11.7	2.7	Frt.	2	36	1909	Stanwood, Wash	Pt. Townsend, Wash.
130581	K. L. F. C.	St. s.	NEW HAMPSHIRE ⊙	2,395	1,505	302.7	44.0	17.5	Pas.	70	2,500	1892	Wilmington, Del	New London, Conn.
200349		Ga. s.	New Harbor	7	7	35.1	11.7	6.0	Fsh.	1		1903	Bristol, Me	Waldoboro, Me.
81410		*St. p.	[2]New Haven	80	80	101.0	20.0	3.0	Tow.	10		1892	Pomeroy, Ohio	Kansas City, Mo.
204200	K. W. D. L.	St. s.	NEW HAVEN ⊙	2,930	1,986	275.7	45.1	16.7	Frt.	27	1,600	1907	Chester, Pa	New London, Conn.
208537		*Ga. p.	New Haven	13	9	63.6	12.0	2.0	Frt.	2	25	1911	New Haven, Ill	Evansville, Ind.
18785		St. p.	New Jersey	1,035	837	212.0	36.5	12.7	Fer.	10	800	1873	Brooklyn, N. Y	New York, N. Y.
130992	K. S. C. W.	St. s.	New Jersey ⊙	478	248	148.7	29.4	17.3	Plt.	9	550	1902	Tottenville, N. Y	Do.
200051		Ga. s.	New Jersey	6	6	37.3	10.6	3.0	Pas.	1		1902	New Gretna, N. J	Tuckerton N. J.
201415	K. T. J. S.	Ga. y.	[3]New Jersey	26	17	59.3	18.8	5.2	Yct.	3	40	1903	New York, N. Y	Burlington N. J.
207462		Ga. s.	New Jersey	9	6	36.0	11.2	3.2	Frt.	4		1910	Ballard, Wash	Los Angeles, Cal.
209516		Ga. s.	New Josie	27	18	51.7	14.4	6.2	Fsh.	7	55	1911	Tacoma, Wash	Tacoma, Wash.
206082	K. W. V. J.	St. s.	NEW LONDON	2,818	1,893	278.5	44.0	19.0	Frt.	18	2,000	1909	Wilmington, Del	Portland, Me.
209128		*St. p.	New Lotus	46	46	81.0	18.0	4.5	Pas.	5		1911	Indian Village, La	Brashear, La.
18726	J. L. S. C.	St. s.	*New Orleans* ⊙	1,564	1,017	249.0	33.0	24.4	Pas.	35	1,100	1872	Wilmington, Del	Baltimore, Md.
209240		*St. p.	New Orleans	99	99	138.0	26.0	6.0	Pas.	18	120	1911	Elizabeth, Pa	Brashear, La.
130368		St. p.	New Pike	75	75	115.0	25.0	3.5	Fer.	4		1887	Madison, Ind	St. Louis, Mo.
130056		St. s.	Newport	247	149	133.5	25.5	9.9	Frt.	15	160	1875	San Francisco, Cal	San Francisco, Cal.
130179	J. T. V. P.	St. s.	*Newport* ⊙	2,735	1,806	326.0	38.2	23.9	Pas.	60	2,100	1880	Chester, Pa	New York, N. Y.
130456		*St. s.	*Newport*	74	37	88.0	19.0	9.0	Tow.	8		1889	Wilmington, Del	Perth Amboy, N. J.
203874		St. p.	Newport	129	81	91.6	18.2	4.2	Pas.	5	95	1907	Newport, Wash	Great Falls, Mont.
205273		St. s.	Newport	77	54	72.0	16.4	5.4	Pas.	3	160	1908	Yaquina, Oreg	Yaquina, Oreg.
206543		Ga. s.	Newport No. 2	9	8	47.4	9.4	4.0	Pas.	2	30	1903	Irondequoit, N. Y	Rochester, N. Y.
206544		Ga. s.	Newport No. 3	7	6	45.0	8.0	3.5	Pas.	2	15	1905	do	Do.
130696	K. S. Q. P.	St. s.	NEWPORT NEWS	1,535	1,043	260.0	46.0	14.1	Pas.	47	2,300	1895	Newport News, Va	Washington, D. C.
209178		*Ga. s.	†New President	7	5	30.1	9.5	4.6	Fsh.	1	10	1911	Sausalito, Cal	San Francisco, Cal.
130491		St. p.	New Richmond	38	38	86.0	22.5	4.2	Fer.	4		1890	Cincinnati, Ohio	Cincinnati, Ohio.
207672		Ga. s.	New Richmond	14	12	54.4	14.9	3.6	Pas.	2	15	1908	Saugatuck, Mich	Grand Haven, Mich.
207081		Ga. s.	New River	14	9	49.9	13.9	2.8	Frt.	1	24	1909	Fort Lauderdale, Fla	Key West, Fla.
203985		St. s.	New Rochelle	54	37	54.0	19.3	7.7	Tow.	6	75	1907	Tottenville, N. Y	New York, N. Y.
206402		Ga. s.	New Rustler	24	16	40.5	13.9	5.2	Fsh.	7	30	1909	Dockton, Wash	Seattle, Wash.
130432		St. s.	Newsboy	199	112	104.1	22.0	6.4	Pas.	7	225	1889	West Bay City, Mich	Cape Vincent, N. Y.
130934	K. R. C. H.	St. s.	New Shoreham	503	317	151.9	28.1	11.8	Pas.	19	847	1901	East Boston, Mass	Newport, R. I.

[1] Formerly st. p. {a Americus. b Myndert Starin.

[2] Formerly *st. p. Wm. Wormald.

[3] Formerly ga. y. Colma.

† Sold alien, Feb. 23, 1912.

MERCHANT STEAM VESSELS OF THE UNITED STATES—Continued.

Official No.	Signal letters.	Rig.	Name of vessel.	Gross tonnage.	Net tonnage.	Length.	Breadth.	Depth.	Service.	Crew.	Indicated horsepower.	When built.	Where built.	Home port (where permanent document issues).
						Feet.	Feet.	Feet.						
209550	.....	*Ga. p.	New Sun	8	8	50.4	12.2	2.8	Tow.	1	20	1912	Hales Bar, Tenn	Chattanooga, Tenn.
18178	.....	Ga. s.	Newton	9	9	46.0	14.6	3.4	Lgt.	3	.....	.....	Fish River, Ala	Mobile, Ala.
209388	L. C. G. B.	St. s.	NEWTON	5,194	3,272	389.0	54.6	28.0	Frt.	30	2,600	1911	Quincy, Mass	Boston, Mass.
120170	.....	St. p.	*Newtown*	450	327	143.0	32.4	9.5	Fer.	6	660	1879	Wilmington, Del	New York, N. Y.
205073	.....	St. p.	Newtown	447	348	130.5	27.5	11.2	Fer.	7	500	1908	Boston, Mass	Boston, Mass.
202506	.....	*St. p.	Newtown No. 2	217	185	131.5	30.5	5.2	Frt.	9	180	1905	Benicia, Cal	San Francisco, Cal.
200790	.....	*Ga. p.	New Venus	18	9	58.4	14.4	3.0	Tow.	5	.....	1904	New Orleans, La	New Orleans, La.
130483	.....	St. s.	New Westminster	34	20	61.7	16.0	4.9	Pas.	3	.....	1890	Chaumont, N. Y	Cape Vincent, N. Y.
18279	.....	St. p.	New York	642	444	161.2	33.0	12.0	Fer.	6	325	1863	Brooklyn, N. Y	New York, N. Y.
18677	.....	Ga. s.	New York	7	7	35.0	13.0	4.0	Fsh.	3	.....	1871	Orient, N. Y	Cold Spring, N. Y.
130043	J. R. F. G.	St. s.	*New York*	2,589	2,111	281.0	38.1	20.2	Pas.	26	750	1875	Wilmington Del	New York, N. Y.
130450	K. G. N. Q.	St. s.	*New York*	770	523	207.5	31.1	12.4	Pas.	25	689	1889	.....do	Philadelphia, Pa.
130602	.....	St. p.	*New York*	896	537	175.0	36.6	13.3	Fer.	6	600	1892	.....do	New York, N. Y.
130616	K. L. P. B.	St. s.	[1] NEW YORK ⊙	10,798	4,643	517.0	63.6	22.0	Pas.	370	19,000	1888	Clydebank, Scotland	Do.
130625	.....	St. s.	New York	11	6	45.8	10.9	3.8	Tow.	3	.....	1893	Chicago, Ill	Apalachicola, Fla.
130736	K. N. B. M.	St. s.	NEW YORK ⊙	540	301	155.0	28.1	19.9	Plt.	15	800	1897	Wilmington, Del	New York, N. Y.
130988	.....	St. s.	New York	125	85	78.5	27.0	8.7	Elr.	6	175	1882	Brooklyn, N. Y	Do.
201292	.....	Ga. s.	New York	8	5	34.0	10.0	3.3	Frt.	2	.....	1904	Nome, Alaska	Nome, Alaska.
205931	.....	Ga. s.	New York	14	8	56.6	10.7	3.8	Pas.	1	25	1908	Veteran, Fla	Tampa, Fla.
206230	L. B. C. P.	St. s.	NEW YORK	2,818	1,893	278.5	44.0	19.0	Frt.	18	2,000	1909	Wilmington, Del	Portland, Me.
208788	.....	St. s.	NEW YORK	45	31	61.0	16.0	8.0	Fsh.	6	55	1911	Lorain, Ohio	Chicago, Ill.
210290	.....	Ga. s.	New Yorker	14	10	45.0	13.5	4.5	Pas.	2	25	1912	Brooklyn, N. Y	New York, N. Y.
130414	.....	St. s.	New Island Wanderer	123	84	116.6	21.2	7.7	Pas.	9	465	1888	Buffalo, N. Y	Cape Vincent, N. Y.
130773	.....	St. p.	New Western Queen	99	74	75.5	38.0	8.0	Fer.	2	65	1898	The Dalles, Oreg	Portland, Oreg.
130946	.....	St. s.	NEW YORK CENTRAL No. 1.	110	75	72.4	20.7	9.7	Tow.	7	225	1901	Newburgh, N. Y	New York, N. Y.
208525	.....	St. s.	NEW YORK CENTRAL No. 2.	215	146	96.6	24.6	12.0	Tow.	6	500	1906	.....do	Do.
130878	.....	St. s.	NEW YORK CENTRAL No. 4.	457	311	101.5	30.6	11.5	Frt.	9	305	1900	Port Richmond, N. Y	Do.
208594	K. V. Q. N.	St. s.	NEW YORK CENTRAL No. 5.	410	278	100.4	30.5	11.5	Tow.	10	300	1906	.....do	Do.
130937	.....	St. s.	NEW YORK CENTRAL No. 6.	453	308	101.5	30.6	11.5	Frt.	9	300	1901	.....do	Do.
131000	.....	St. s.	NEW YORK CENTRAL No. 7.	113	77	73.0	21.5	9.9	Tow.	7	250	1903	Newburgh, N. Y	Do.
202673	.....	St. s.	NEW YORK CENTRAL No. 8.	144	99	80.5	25.5	11.5	Tow.	6	.....	1905	.....do	Do.
76485	.....	St. s.	[2] *New York Central No. 9.*	134	91	85.0	20.5	10.2	Tow.	6	224	1884	Philadelphia, Pa	Do.
126349	.....	St. s.	[3] *New York Central No. 10.*	77	38	79.2	18.0	8.6	Tow.	6	.....	1886	Camden, N. J	Do.
130947	.....	St. s.	NEW YORK CENTRAL No. 11.	110	75	72.4	20.7	9.7	Tow.	7	225	1901	Newburgh, N. Y	Do.
100415	.....	St. s.	[4] *New York Central No. 12.*	103	51	82.0	19.5	9.5	Tow.	6	232	1887	Camden, N. J	Do.
155151	.....	St. s.	[5] *New York Central No. 13.*	103	51	82.0	19.5	9.5	Tow.	6	232	1887	.....do	Do.
130522	.....	St. s.	[6] New York Central No. 14.	404	331	101.0	30.5	10.9	Frt.	9	281	1890	Elm Park, N. Y	Do.
130529	.....	St. s.	[7] New York Central No. 15.	176	115	100.0	28.5	9.3	Frt.	7	281	1891	Brooklyn, N. Y	Do.
130527	.....	St. s.	[8] New York Central No. 16.	404	331	101.0	30.5	10.9	Frt.	9	281	1891	Elm Park, N. Y	Do.
206923	.....	St. s.	NEW YORK CENTRAL No. 17.	210	143	96.6	24.6	12.5	Tow.	6	500	1909	Newburgh, N. Y	Do.
130531	.....	St. s.	[9] *New York Central No. 18.*	103	51	80.0	20.0	9.4	Tow.	6	244	1891	.....do	Do.
130846	.....	St. s.	NEW YORK CENTRAL No. 21.	101	68	81.3	20.1	9.2	Tow.	6	300	1899	.....do	Do.
130847	.....	St. s.	NEW YORK CENTRAL No. 22.	101	68	81.2	20.1	9.2	Tow.	6	300	1899	.....do	Do.
131001	.....	St. s.	NEW YORK CENTRAL No. 23.	113	77	73.0	21.5	9.9	Tow.	7	250	1903	.....do	Do.
203851	.....	St. s.	New York Central No. 24.	215	121	99.8	30.8	10.5	Frt.	8	257	1907	Tottenville, N. Y	Do.
204760	.....	St. s.	NEW YORK CENTRAL No. 25.	215	146	96.6	24.6	12.0	Tow.	7	.....	1907	Newburgh, N. Y	Do.
206924	.....	St. s.	NEW YORK CENTRAL No. 26.	210	143	96.6	24.6	12.5	Tow.	6	500	1909	.....do	Do.
207774	L. B. P. R.	St. s.	NEW YORK CENTRAL No. 27.	231	156	97.5	25.6	12.2	Tow.	5	950	1910	Camden, N. J	Do.
200348	.....	St. s.	New York Dock Company.	147	99	91.5	24.8	11.6	Tow.	7	450	1903	Noank, Conn	Do.
130611	.....	St. s.	New York Recorder	121	100	95.0	17.5	8.8	Cnl.	5	85	1892	Lockport, N. Y	Buffalo, N. Y.
130677	.....	St. y.	Nia	45	22	72.9	13.7	4.2	Yct.	2	.....	1889	Oshkosh, Wis	Milwaukee, Wis.
130136	.....	St. s.	Niagara	99	71	98.0	17.6	7.2	Cnl.	3	.....	1878	Chicago, Ill	Chicago, Ill.

[1] Formerly British st. s. City of New York.
[2] Formerly st. s. {a J. H. Rutter. b N. Y. Centl. Ltg. Co. No. 9.
[3] Formerly st. s. {a Chauncey M. Depew. b N. Y. Centl. Ltg. Co. No. 10.
[4] Formerly st. s. {a Interstate. b N. Y. Centl. Ltg. Co. No. 12.
[5] Formerly st. s. {a Oakland. b N. Y. Centl. Ltg. Co. No. 13.
[6] Formerly st. s. N. Y. Centl. Ltg. Co. No. 14.
[7] Formerly st. s. N. Y. Centl. Ltg. Co. No. 15.
[8] Formerly st. s. N. Y. Centl. Ltg. Co. No. 16.
[9] Formerly st. s. N. Y. Centl. Ltg. Co. No. 18.

MERCHANT STEAM VESSELS OF THE UNITED STATES—Continued.

Official No.	Signal letters.	Rig.	Name of vessel.	Gross tonnage.	Net tonnage.	Length.	Breadth.	Depth.	Service.	Crew.	Indicated horsepower.	When built.	Where built.	Home port (where permanent document issues).
						Feet.	Feet.	Feet.						
130242		St. s.	Niagara	213	149	92.2	22.8	8.0	Fer.	4	200	1882	Buffalo, N. Y.	Buffalo, N. Y.
130738		St. s.	NIAGARA	1,951	1,463	266.0	42.2	16.8	Pas.	18	900	1897	West Bay City, Mich	Do.
130765	K.N.H.R.	St. y.	NIAGARA ⊙	1,443	703	245.0	36.0	19.4	Yct.	70	1,900	1898	Wilmington, Del	New York, N. Y.
130828		St. s.	Niagara	36	24	65.0	12.9	4.6	Pas.	2		1899	Grindstone Island, N. Y.	Cape Vincent, N. Y.
205694		St. s.	Niagara	23	16	56.6	14.0	6.0	Fsh.	2	55	1908	Lorain, Ohio	Chicago, Ill.
207434		St. s.	NIAGARA FRONTIER	421	287	119.8	38.9	14.6	Fer.	12	856	1910	Buffalo, N. Y	Buffalo, N. Y.
130869		St. s.	Nicaragua	1,201	911	241.0	37.0	13.7	Frt.	13	800	1894	West Bay City, Mich	Ogdensburg, N. Y.
201578		Ga. s.	Nicholaus	43	43	86.3	18.5	4.6	Pas.	3		1904	Wallisville, Tex	Galveston, Tex.
206577		Ga. s.	Nicholaus	10	6	36.5	9.0	8.0	Pas.	1	21	1909	Orange, Tex	Port Arthur, Tex.
130925		St. s.	Nick	9	7	38.6	9.8	4.5	Tow.	2		1901	Duluth, Minn	St. Paul, Minn.
201100		Ga. s.	Nick	8	5	38.3	11.8	5.6	Fsh.	1		1904	Machias, Me	Machias, Me.
130222		*St. p.	Nick Sauer	99	99	100.0	18.2	4.0	Pas.	10		1882	Chester, Ill	St. Louis, Mo.
209432		Ga. s.	Nickel	9	8	34.6	9.2	3.0	Fsh.	1	9	1911	Atlantic, N. C	Beaufort, N. C.
130448		Ga. s.	Nickerson	39	23	59.4	18.5	6.5	Fsh.	10	14	1889	Essex, Mass	Southwest Harbor, Me.
130922		Ga. s.	Nickerson	14	13	45.9	15.5	5.7	Fsh.	4		1901	Osterville, Mass	Edgartown, Mass.
207601		*Ga. p.	Nigger Head	13	13	46.0	11.0	3.0	Tow.	1	20	1910	New Boston, Ill	Rock Island, Ill.
130936		Ga. s.	Night Hawk	14	11	36.8	12.2	4.3	Oys.	2		1901	Fall River, Mass	New York, N. Y.
130501		St. s.	Nightingale	56	37	76.0	13.0	6.0	Pas.	4		1890	Clayton, N. Y	Cape Vincent, N. Y.
204094		Ga. s.	Nightingale	14	9	33.0	11.9	3.6	Pas.	1		1907	Dockton, Wash	Seattle, Wash.
96379	K. Q. C. B.	St. s.	[1] Nihau	341	201	148.2	33.6	11.2	Pas.	32	225	1897	Fairhaven, Cal	Honolulu, Hawaii.
130985		Ga. s.	Nike	6	6	35.0	9.3	3.2	Mec.	2		1902	Atlantic City, N. J	Somers Point, N. J.
130439	K. G. J. D.	St. s.	Niko	814	658	189.0	35.2	13.0	Frt.	14	800	1889	Trenton, Mich	Chicago, Ill.
205495		*Ga. p.	Nile	8	7	43.0	9.2	2.5	Pas.	1	10	1904	Wheeling, W. Va	Wheeling, W. Va.
18603		Ga. s.	Nimbus	12	10	33.1	12.1	5.1	Pas.	1		1869	Bristol, R. I	New York, N. Y.
130970		Ga. s.	Nimmo	9	8	41.0	14.7	3.0	Fsh.	1		1902	Patchogue, N. Y	Patchogue, N. Y.
130519		St. s.	Nimrod	116	58	94.0	21.8	8.9	Pas.	7	100	1890	Athens, N. Y	Mobile, Ala.
130751		St. s.	Nimrod	11	7	40.3	10.6	4.9	Frt.	2		1887	Brooklyn, N. Y	Plattsburg, N. Y.
131011		Ga. s.	Nimrod	22	13	53.0	10.1	4.7	Tow.	2		1903	Chukanut, Wash	Pt. Townsend, Wash.
201278		Ga. s.	Nina	9	7	45.6	9.0	3.6	Mec.	2		1904	Peoria, Ill	Peoria, Ill.
207241		Ga. s.	Nina	8	7	47.5	12.0	3.0	Oys.	1	25	1910	Saxis, Va	Cape Charles, Va.
208198		Ga. s.	Nina	6	6	31.4	8.2	4.1	Pas.	1	15	1905	Holland, Mich	Grand Haven, Mich.
209109		Ga. s.	Nina	9	8	26.0	8.8	2.8	Fsh.	2	8	1904	Carden Island, Mich	Do.
204231		St. s.	[2] Nina C	173	106	105.0	29.0	9.5	Frt.	6	375	1907	Tomkins Cove, N. Y	Port Arthur, Tex.
209282		Ga. s.	Nina C	7	7	27.0	7.0	4.0	Fer.	1	9	1911	Andalusia, Ill	Rock Island, Ill.
130599		Ga. s.	Nina Dare	10	9	45.3	12.7	3.3	Frt.	1		1892	North River, N. C	Beaufort, N. C.
130409		St. s.	Nina Housman	24	19	48.0	9.0	4.0	Fer.	2		1888	Prairie du Chien, Wis	Rock Island, Ill.
208249		Ga. s.	Nina M	14	12	38.9	13.4	4.4	Frt.	1		1908	Indian River, Del	Wilmington, Del.
130718		*St. p.	Nina Paden	84	84	103.0	26.8	4.5	Fer.	3		1896	Marietta, Ohio	Wheeling, W. Va.
130935		Ga. s.	Nina G. Wallace	10	7	42.6	11.4	6.0	Tow.	1		1901	Morehead City, N. C	Newbern, N. C.
200956		Ga. s.	Ninah	6	6	40.0	5.0	2.1	Tow.	1	15	1904	Knoxville, Tenn	Chattanooga, Tenn.
200397		Ga. s.	Ninawa	6	5	46.0	9.6	2.0	Pas.	2		1903	St. Joseph, Mich	Chicago, Ill.
130272		St. s.	Nipigon	626	540	191.0	34.0	13.7	Frt.	10	700	1883	St. Clair, Mich	Ogdensburg, N. Y.
201700	K. T. Q. L.	Ga. y.	NIRODHA	323	304	119.8	22.1	8.2	Yct.	4	130	1901	Newburgh, N. Y	New York, N. Y.
130190	K.W.V.G.	Ga. y.	[3] Nirvana	23	21	40.0	15.1	7.1	Yct.	1		1881	Boston, Mass	Boston, Mass.
208596		St. s.	Nisqually	255	173	127.0	24.5	7.8	Pas.	8	950	1911	Dockton, Wash	Tacoma, Wash.
130764		St. s.	Nita	40	27	57.8	14.6	5.5	Tow.	3		1898	Norfolk, Va	Norfolk, Va.
202142		Ga. y.	[4] Niuka	22	17	63.2	10.7	5.1	Yct.	3		1905	New York, N. Y	Philadelphia, Pa.
200650		Ga. s.	Nivin	17	10	46.0	16.6	3.3	Oys.	6	25	1904	Hampton, Va	Newport News, Va.
208297		Ga. s.	Nix Bros	10	9	37.3	12.8	3.5	Frt.	2	8	1910	Mount Pleasant, S. C	Charleston, S. C.
210223		Ga. s.	NIXONA	11	11	42.7	7.8	2.6	Pas.	1	24	1910	Grafton, Ill	St. Louis, Mo.
131012		Ga. s.	Noble Grand	7	7	26.8	12.3	3.8	Fsh.	1		1903	Hyannisport, Mass	Hyannis, Mass.
203427		Ga. s.	Nobles and Bro	13	7	41.2	11.4	4.3	Frt.	2		1906	Mount Pleasant, S. C	Charleston, S. C.
207962		St. s.	Noddle Island	710	483	160.2	37.5	14.2	Fer.	6	700	1899	Boston, Mass	Boston, Mass.
116748	K.Q.C.D.	St. s.	[5] Noeau	294	221	120.2	28.0	10.2	Pas.	31	228	1896	Port Blakeley, Wash	Honolulu, Hawaii.
130932		St. y.	Nokomis	70	52	125.0	16.0	7.5	Yct.	7		1901	Alexandria Bay, N. Y	New York, N. Y.
200212	K. S. Q. C.	Ga. y.	Nokomis	44	39	64.5	14.2	6.0	Yct.	3		1903	Mariner Harbor, N. Y	Charleston, S. C.
202401		Ga. s.	Nokomis	14	7	44.0	13.8	5.8	Frt.	1		1905	East Machias, Me	Lubec, Me.
204484		Ga. s.	Nokomis	10	7	38.0	8.4	7.0	Pas.	1		1907	Memphis, Tenn	Memphis, Tenn.
205152		Ga. s.	Nokomis	14	9	52.4	11.2	3.4	Pas.	1	40	1908	Shaw Island, Wash	Pt. Townsend, Wash.
207140		Ga. s.	Nokomis	12	8	36.4	11.3	2.6	Frt.	1		1910	Gulf City, Fla	Tampa, Fla.
207243		Ga. s.	Nokomis No. 1	7	5	33.5	8.0	3.9	Pas.	1	12	1910	Mount Vernon, Wash	Pt. Townsend, Wash.
131018		Ga. s.	Nola	11	8	35.4	9.7	3.8	Pas.	1		1903	Astoria, Oreg	Astoria, Oreg.
130980	K. R. V. B.	St. y.	NOMA ⊙	763	519	236.0	28.1	16.4	Yct.	37	4,500	1902	Port Richmond, N. Y	New York, N. Y.
130376	K. D. R. S.	St. y.	Nomad	28	19	66.9	13.3	5.0	Yct.	2		1887	New York, N. Y	Do.
130920		St. s.	Nomad	32	17	64.8	13.8	5.0	Fsh.	9		1901	Noank, Conn	Stonington, Conn.
130975		Ga. s.	Nomad	9	6	41.3	8.5	3.3	Pas.	1	10	1902	Anacortes, Wash	Pt. Townsend, Wash.
202603		Ga. s.	Nomad	31	16	57.2	12.4	4.6	Pas.	3		1905	Jacksonville, Fla	Jacksonville, Fla.
206435		Ga. s.	Nomad	7	5	33.2	6.1	3.0	Pas.	2	17	1908	East St. Louis, Ill	St. Louis, Mo.
207141		Ga. s.	Nomad	6	5	35.0	8.6	3.7	Pas.	1	14	1909	Apalachicola, Fla	Apalachicola, Fla.
130859	K. P. V. F.	St. s.	Nome City ⊙	939	597	230.0	38.0	16.2	Pas.	25	637	1900	Fairhaven, Cal	San Francisco, Cal.
208983		Ga. s.	No Name	7	5	41.2	9.0	3.5	Frt.	1	30	1909	Astoria, Oreg	Portland, Oreg.
210006		Ga. s.	None Such	23	15	49.0	14.2	4.8	Frt.	2	40	1912	San Diego, Cal	San Diego, Cal.
18768		Ga. s.	Nonie	7	6	33.4	11.8	3.3	Frt.	1		1873	Smithfield, Va	Norfolk, Va.

[1] Formerly {a American st. s. Hueneme. b Hawaiian st. s. Niihau.}
[2] Formerly st. s. Clarence M. Worth.
[3] Formerly {a sloop-yacht Nirvana. b British sloop-yacht Nirvana.}
[4] Formerly ga. y. Captain.
[5] Formerly {a American sch. Scray. b Hawaiian st. s. Noeau.}

MERCHANT STEAM VESSELS OF THE UNITED STATES—Continued.

Official No.	Signal letters.	Rig.	Name of vessel.	Gross tonnage.	Net tonnage.	Length.	Breadth.	Depth.	Service.	Crew.	Indicated horsepower.	When built.	Where built.	Home port (where permanent document issues).
						Feet.	Feet.	Feet.						
205758		Ga. s.	Nonie	11	5	42.6	12.5	3.4	Msc.	2		1908	Crittenden, Va.	Newport News, Va.
18050		Ga. s.	Nonpareil	22	17	46.2	15.5	5.1	Frt.	1		1857	Cranberry Isle, Me	Eastport, Me.
120894		Ga. s.	Nonpareil	52	31	65.5	21.7	5.6	Frt.	6		1900	San Francisco, Cal.	San Francisco, Cal.
201557	K. T. M. S.	St. s.	Nonpareil	167	99	101.0	25.0	12.0	Pas.	8	575	1904	Noank, Conn	Baltimore, Md.
204272	K. W. F. C.	Ga. y.	Nootka	17	12	39.0	13.6	5.8	Yct.	1		1907	Winslow, Wash	Pt. Townsend, Wash.
206960		Ga. s.	Nor-Kap	15	10	40.0	10.6	5.0	Fsh.	2	32	1911	Utsalady, Wash	Seattle, Wash.
203511		Ga. s.	Nora	14	14	52.5	11.6	3.4	Msc.	2	30	1906	East San Pedro, Cal.	Los Angeles, Cal.
206012		Ga. s.	Nora	14	9	51.1	11.6	3.2	Pas.	1	75	1909	Astoria, Oreg	Astoria, Oreg.
208781		Ga. s.	Nora	18	12	40.8	13.0	5.0	Fsh.	5	25	1911	Tacoma, Wash	Tacoma, Wash.
209622		Ga. s.	Nora	53	36	65.0	16.3	7.5	Fsh.	1	110	1912	Seattle, Wash	Pt. Townsend, Wash.
207686		*Ga. p.	Nora Bell	13	13	37.0	14.0	3.5	Pas.	1	15	1909	Sioux City, Iowa	Sioux City, Iowa.
205296		*Ga. p.	Nora Lee	7	7	41.5	8.4	2.1	Frt.	2	12	1904	Collegehill, Ky	Louisville, Ky.
210167		Ga. s.	Nora B. Robinson	13	5	44.3	11.0	4.8	Fsh.	5	24	1912	Long Island, Me	Boothbay, Me.
209652		Ga. s.	Nora D. Sawyer	31	11	53.2	16.5	7.4	Fsh.	4		1912	Thomaston, Me	Machias, Me.
131019		Ga. s.	Nordby	13	9	44.2	10.3	4.1	Tow.	1		1903	Tacoma, Wash	Ketchikan, Alaska.
208896		Ga. y.	[1] Nordeda	16	14	41.0	10.3	4.8	Yct.	2		1907	Boston, Mass	Kansas City, Mo.
202975		Ga. s.	Norene	13	9	53.7	12.8	3.2	Fsh.	1		1906	Everett, Wash	Wrangell, Alaska.
130328	K. C. V. S.	St. s.	*Norfolk*	211	105	116.3	23.0	12.0	Pas.	12	915	1885	Wilmington, Del	Philadelphia, Pa.
208794		St. s.	NORFOLK	99	67	76.5	19.6	8.0	Tow.	9	350	1907	Philadelphia, Pa	Norfolk, Va.
130685		St. p.	[2] Norfolk County	819	557	155.0	54.0	12.0	Fer.	4	600	1891	East Boston, Mass	Do.
206907		Ga. s.	Norge	7	5	31.0	8.0	3.4	Pas.	1	10	1911	Edison, Wash	Pt. Townsend, Wash.
204248		Ga. s.	Norine	8	5	36.0	8.0	3.9	Pas.	1		1907	Decatur, Wash	Do.
206583		Ga. s.	Norine	13	9	37.5	10.3	4.9	Pas.	1	24	1909	Mount Vernon, Wash	Seattle, Wash.
130701		Ga. s.	Norma	14	12	38.0	14.0	3.8	Pas.	1		1889	Bay Shore, N. Y	Patchogue, N. Y.
130787		*St. p.	Norma	488	452	160.0	32.6	5.6	Pas.	20		1891	Bridgeport, Idaho	Portland, Oreg.
201326		Ga. s.	Norma	12	11	37.7	8.3	4.0	Pas.	1		1904	Chicago, Ill	Chicago, Ill.
209601		Ga. s.	Norma	13	11	49.1	9.0	3.1	Pas.	1	30	1911	Randolph, Oreg	Coos Bay, Oreg.
209013		Ga. s.	Normalita	16	11	38.0	10.6	5.0	Pas.	1	30	1909	Gravesend, N. Y	Wilmington, Del.
208627		Ga. s.	Norma Marie	8	6	32.7	9.7	4.2	Pas.	1	16	1911	San Diego, Cal	San Diego, Cal.
202768		Ga. s.	Norman	11	6	41.0	10.1	3.8	Pas.	2		1905	Wiscasset, Me	Boothbay, Me.
209445		Ga. s.	Norman	21	14	43.3	12.6	4.7	Fsh.	3	30	1911	Seattle, Wash	Seattle, Wash.
208597		Ga. s.	Norman II	16	5	44.5	12.5	5.3	Pas.	2	25	1911	Wiscasset, Me	Boothbay, Me.
130709		Ga. s.	Norman Sunde	25	17	47.8	16.5	6.1	Fsh.	5		1896	Poulsbo, Wash	Seattle, Wash.
203543		St. s.	NORMAN B. REAM	7,053	5,444	580.0	58.0	27.4	Frt.	24	1,800	1906	Chicago, Ill	Duluth, Minn.
130655		St. s.	Normandie	567	430	160.0	35.3	10.8	Frt.	12	500	1894	Green Bay, Wis	Chicago, Ill.
130939		Ga. s.	Normandy	6	5	33.8	12.0	3.1	Oys.	1		1901	Morgan City, La	Brashear, La.
205017		St. s.	NORMANIA	4,871	3,705	420.0	52.0	24.0	Frt.	18	1,500	1908	St. Clair, Mich	Cleveland, Ohio.
209809		Ga. s.	Normannia	8	6	32.3	9.6	5.1	Frt.	1	25	1912	San Diego, Cal	San Diego, Cal.
200147	K. S. P. L.	Ga. y.	Normona	52	45	71.9	22.2	5.2	Yct.	4		1903	Tottenville, N. Y	Key West, Fla.
130702		Ga. s.	Norota	14	13	54.5	10.8	7.0	Pas.	1		1895	City Island, N. Y	Providence, R. I.
208329		Ga. s.	Norron	10	6	38.0	9.7	4.0	Fsh.	1	12	1910	Wrangell, Alaska	Wrangell, Alaska.
130087	J. W. Q. T.	St. s.	*North America*	289	144	130.0	28.2	14.0	Tow.	29	750	1876	Camden, N. J	New York, N. Y.
130942		St. p.	North Beach	833	525	164.4	37.7	15.5	Fer.	6	550	1901	Shooter Island, N. Y	Do.
130417	K. F. H. G.	St. s.	North Fork	322	244	157.3	33.7	10.5	Pas.	18	390	1888	Fairhaven, Cal	San Francisco, Cal.
130904		St. s.	North King	80	40	80.0	18.0	8.1	Tow.	9		1901	Portland, Oreg	Portland, Oreg.
206144		St. s.	NORTH LAKE	3,861	2,941	350.0	46.0	26.0	Frt.	21	1,800	1909	St. Clair, Mich	Buffalo, N. Y.
130890		St. s.	NORTH LAND ⊙	4,244	2,339	358.5	44.0	23.2	Pas.	189	7,000	1895	Cleveland, Ohio	Duluth, Minn.
200870		Ga. s.	Northland	33	18	57.0	16.0	5.5	Fsh.	11		1904	Ballard, Wash	Pt. Townsend, Wash.
201083	K. T. D. R.	St. s.	Northland ⊙	845	560	195.0	39.2	14.6	Pas.	26	664	1904	Fairhaven, Cal	San Francisco, Cal.
205044	K. W. N. S.	St. s.	NORTHLAND	697	360	140.0	27.0	14.5	Frt.	14	350	1908	Seattle, Wash	Ketchikan, Alaska.
206707		Ga. s.	Northland	6	6	37.0	6.5	2.8	Pas.	1	20	1907	Stewarts Landing, Tenn.	Chattanooga, Tenn.
207282	L. B. J. T.	St. s.	NORTH LAND ⊙	3,282	1,973	304.4	47.2	19.8	Pas.	40	4,000	1910	Wilmington, Del	Boston, Mass.
208377	L. B. T. F.	St. s.	NORTHLAND	2,055	1,205	291.2	51.0	18.0	Pas.	65	2,400	1911	do	Washington, D. C.
209673		Ga. s.	North Light	30	13	41.0	12.3	6.4	Fsh.	7	27	1912	Seattle, Wash	Seattle, Wash.
88880		St. s.	[3] Northport	89	44	83.0	26.0	7.0	Pas.	7		1885	Wilmington, Del	New York, N. Y.
206229		St. s.	NORTH SEA	3,921	3,045	351.2	46.2	31.0	Frt.	21	1,800	1909	Ecorse, Mich	Buffalo, N. Y.
206303		Ga. s.	North Side	9	6	36.0	9.9	3.7	Pas.	1	20	1906	Tacoma, Wash	Tacoma, Wash.
18809		Ga. s.	North Star	19	18	48.7	15.5	5.8	Fsh.	2		1867	Boston, Mass	Newport, R. I.
130374		St. s.	North Star	29	27	56.3	18.2	3.6	Frt.	1		1887	Alna, Me	Wiscasset, Me.
130666		Ga. s.	North Star	9	7	27.0	10.6	5.0	Fsh.	1		1894	Waldoboro, Me	Southwest Harbor, Me.
130814		St. s.	North Star	99	67	73.0	19.0	8.2	Tow.	22		1899	Seattle, Wash	Astoria, Oreg.
130924	K. Q. V. W.	St. s.	NORTH STAR ⊙	3,159	1,999	298.8	46.0	17.2	Pas.	60	4,200	1901	Chester, Pa	Boston, Mass.
200609		Ga. s.	North Star	14	9	40.0	13.0	3.0	Tow.	2		1903	Baltimore, Md	Charleston, S. C.
208112		Ga. s.	North Star	9	6	38.8	10.6	3.7	Tow.	1		1905	Ballard, Wash	Pt. Townsend, Wash.
208620		Ga. s.	North Star	10	8	35.4	9.8	3.4	Pas.	1		1905	Marshfield, Oreg	Coos Bay, Oreg.
208938		*St. p.	North Star	138	138	140.0	32.0	4.2	Pas.	16	280	1906	Dubuque, Iowa	Dubuque, Iowa.
208128		Ga. s.	North Star	12	8	38.3	10.0	3.4	Pas.	1		1906	Hadlock, Wash	Pt. Townsend, Wash.
204761		*St. p.	North Star	198	125	100.0	21.4	4.1	Pas.	13	130	1907	Wenatchee, Wash	Do.
206902		Ga. s.	North Star	13	9	42.0	14.4	4.3	Pas.	1	20	1908	Poulsbo, Wash	Seattle, Wash.
206887		Ga. s.	North Star	7	5	32.0	10.6	3.3	Fsh.	2	14	1909	Seattle, Wash	Pt. Townsend, Wash.
207011		St. s.	NORTH STAR	3,849	2,928	350.0	46.0	26.0	Frt.	20	1,500	1909	St. Clair, Mich	Buffalo, N. Y.
208300		Ga. s.	North Star	8	8	35.3	10.8	3.0	Fsh.	1	12	1910	Killisnoo, Alaska	Juneau, Alaska.
209458		Ga. s.	North Star	18	9	53.2	17.5	3.3	Fsh.	3		1911	De Lisle, Miss.	Gulfport, Miss.
130907	K. Q. R. J.	St. s.	NORTHTOWN	2,208	1,297	242.0	42.2	23.2	Frt.	23	1,150	1901	Chicago, Ill	Port Arthur, Tex.
130459		*St. p.	North West	324	301	134.7	27.5	4.8	Pas.	12		1889	Portland, Oreg	Portland, Oreg.
130661		St. s.	NORTH WEST	4,244	2,339	358.5	44.0	23.2	Pas.	189	7,000	1894	Cleveland, Ohio	Duluth, Minn.

[1] Formerly ga. y. Arab. [2] Formerly U. S. S. East Boston. [3] Formerly st. s. George W. Dohnert.

Merchant STEAM Vessels of the United States—Continued.

Official No.	Signal letters.	Rig.	Name of vessel.	Gross tonnage.	Net tonnage.	Length.	Breadth.	Depth.	Service.	Crew.	Indicated horsepower.	When built.	Where built.	Home port (where permanent document issues).
						Feet.	Feet.	Feet.						
130242		St. s.	Niagara	213	149	92.2	22.8	8.0	Fer.	4	200	1882	Buffalo, N. Y.	Buffalo, N. Y.
130738		St. s.	Niagara	1,951	1,463	266.0	42.2	16.8	Pas.	18	900	1897	West Bay City, Mich	Do.
130765	K.N.H.R.	St. y.	Niagara ⊙	1,443	703	245.0	36.0	19.4	Yct.	70	1,900	1898	Wilmington, Del	New York, N. Y.
130828		St. s.	Niagara	36	24	65.0	12.9	4.6	Pas.	2		1899	Grindstone Island, N. Y.	Cape Vincent, N. Y.
205694		St. s.	Niagara	23	16	56.6	14.0	6.0	Fsh.	2	55	1908	Lorain, Ohio	Chicago, Ill.
207434		St. s.	Niagara Frontier	421	287	119.8	38.9	14.6	Fer.	12	856	1910	Buffalo, N. Y	Buffalo, N. Y.
130669		St. s.	Nicaragua	1,201	911	241.0	37.0	13.7	Frt.	13	800	1894	West Bay City, Mich	Ogdensburg, N. Y.
201578		Ga. s.	Nicholaus	43	43	86.3	18.5	4.6	Pas.	3		1904	Wallisville, Tex	Galveston, Tex.
206577		Ga. s.	Nicholaus	10	6	36.5	9.0	8.0	Pas.	1	21	1909	Orange, Tex	Port Arthur, Tex.
130925		St. s.	Nick	9	7	38.6	9.8	4.5	Tow.	2		1901	Duluth, Minn	St. Paul, Minn.
201100		Ga. s.	Nick	8	5	38.3	11.8	5.6	Fsh.	1		1904	Machias, Me	Machias, Me.
130222		*St. p.	Nick Sauer	99	99	100.0	18.2	4.0	Pas.	10		1882	Chester, Ill	St. Louis, Mo.
209432		Ga. s.	Nickel	9	8	34.6	9.2	3.0	Fsh.	1	9	1911	Atlantic, N. C	Beaufort, N. C.
130448		Ga. s.	Nickerson	39	23	59.4	18.5	6.5	Fsh.	10	14	1889	Essex, Mass	Southwest Harbor, Me.
130922		Ga. s.	Nickerson	14	13	45.9	15.5	5.7	Fsh.	4		1901	Osterville, Mass	Edgartown, Mass.
207601		*Ga. p.	Nigger Head	13	13	46.0	11.0	3.0	Tow.	1	20	1910	New Boston, Ill	Rock Island, Ill.
130936		Ga. s.	Night Hawk	14	11	36.8	12.2	4.3	Oys.	2		1901	Fall River, Mass	New York, N. Y.
130501		St. s.	Nightingale	56	37	76.0	13.0	6.0	Pas.	4		1890	Clayton, N. Y	Cape Vincent, N. Y.
204094		Ga. s.	Nightingale	14	9	33.0	11.9	3.6	Pas.	1		1907	Dockton, Wash	Seattle, Wash.
96379	K.Q.C.B.	St. s.	[1] Nihau	341	201	148.2	33.6	11.2	Pas.	32	225	1897	Fairhaven, Cal	Honolulu, Hawaii.
130985		Ga. s.	Nike	6	6	35.0	9.3	3.2	Mso.	2		1902	Atlantic City, N. J	Somers Point, N. J.
130439	K.G.J.D.	St. s.	Niko	814	658	189.0	35.2	13.0	Frt.	14	800	1889	Trenton, Mich	Chicago, Ill.
205495		*Ga. p.	Nile	8	7	43.0	9.2	2.5	Pas.	1	10	1904	Wheeling, W. Va	Wheeling, W. Va.
18603		Ga. s.	Nimbus	12	10	33.1	12.1	5.1	Pas.	1		1869	Bristol, R. I	New York, N. Y.
130970		Ga. s.	Nimmo	9	8	41.0	14.7	3.0	Fsh.	1		1902	Patchogue, N. Y	Patchogue, N. Y.
130519		St. s.	Nimrod	116	58	94.0	21.8	8.9	Pas.	7	100	1890	Athens, N. Y	Mobile, Ala.
130751		St. s.	Nimrod	11	7	40.3	10.6	4.9	Frt.	2		1887	Brooklyn, N. Y	Plattsburg, N. Y.
131011		Ga. s.	Nimrod	22	13	53.0	10.1	4.7	Tow.	2		1903	Chukanut, Wash	Pt. Townsend, Wash.
201278		Ga. s.	Nina	9	7	45.6	9.0	3.6	Mso.	2		1904	Peoria, Ill	Peoria, Ill.
207241		Ga. s.	Nina	8	7	47.5	12.0	3.0	Oys.	1	25	1910	Saxis, Va	Cape Charles, Va.
208198		Ga. s.	Nina	6	6	31.4	8.2	4.1	Pas.	1	15	1905	Holland, Mich	Grand Haven, Mich.
209109		Ga. s.	Nina	9	8	26.0	8.8	2.8	Fsh.	2	8	1904	Carden Island, Mich	Do.
204231		St. s.	[2] Nina C	173	106	105.0	29.0	9.5	Frt.	6	375	1907	Tomkins Cove, N. Y	Port Arthur, Tex.
209282		Ga. s.	Nina C	7	7	27.0	7.0	4.0	Fer.	1	9	1911	Andalusia, Ill	Rock Island, Ill.
130599		Ga. s.	Nina Dare	10	9	45.3	12.7	3.3	Frt.	1		1892	North River, N. C	Beaufort, N. C.
130409		St. s.	Nina Housman	24	19	48.0	9.0	4.0	Fer.	2		1888	Prairie du Chien, Wis	Rock Island, Ill.
208249		Ga. s.	Nina M	14	12	38.9	13.4	4.4	Frt.	1		1908	Indian River, Del	Wilmington, Del.
130718		*St. p.	Nina Paden	84	84	103.0	26.8	4.5	Fer.	3		1896	Marietta, Ohio	Wheeling, W. Va.
130935		Ga. s.	Nina G. Wallace	10	7	42.6	11.4	6.0	Tow.	1		1901	Morehead City, N. C	Newbern, N. C.
200956		Ga. s.	Ninah	6	6	40.0	5.0	2.1	Tow.	1	15	1904	Knoxville, Tenn	Chattanooga, Tenn.
200397		Ga. s.	Ninawa	6	5	46.0	9.6	2.0	Pas.	2		1903	St. Joseph, Mich	Chicago, Ill.
130272		St. s.	Nipigon	626	540	191.0	34.0	13.7	Frt.	10	700	1883	St. Clair, Mich	Ogdensburg, N. Y.
201700	K.T.Q.L.	Ga. y.	Nirodha	323	304	119.8	22.1	8.2	Yct.	4	130	1901	Newburgh, N. Y	New York, N. Y.
130190	K.W.V.G.	Ga. y.	[3] Nirvana	23	21	40.0	15.1	7.1	Yct.	1		1881	Boston, Mass	Boston, Mass.
208596		St. s.	Nisqually	255	173	127.0	24.5	7.8	Pas.	8	950	1911	Dockton, Wash	Tacoma, Wash.
130764		St. s.	Nita	40	27	57.8	14.6	5.5	Tow.	3		1898	Norfolk, Va	Norfolk, Va.
202142		Ga. y.	[4] Niuka	22	17	63.2	10.7	5.1	Yct.	3		1905	New York, N. Y	Philadelphia, Pa.
200650		Ga. s.	Nivin	17	10	46.0	16.6	3.3	Oys.	6	25	1904	Hampton, Va	Newport News, Va.
208297		Ga. s.	Nix Bros	10	9	37.3	12.8	3.5	Frt.	2	8	1910	Mount Pleasant, S. C	Charleston, S. C.
210223		Ga. s.	Nixona	11	11	42.7	7.8	2.6	Pas.	1	24	1910	Grafton, Ill	St. Louis, Mo.
131012		Ga. s.	Noble Grand	7	7	26.8	12.3	3.8	Fsh.	1		1903	Hyannisport, Mass	Hyannis, Mass.
203427		Ga. s.	Nobles and Bro	13	7	41.2	11.4	4.3	Frt.	2		1906	Mount Pleasant, S. C	Charleston, S. C.
207962		St. s.	Noddle Island	710	483	160.2	37.5	14.2	Fer.	6	700	1899	Boston, Mass	Boston, Mass.
116748	K.Q.C.D.	St. s.	[5] Noeau	294	221	120.2	28.0	10.2	Pas.	31	228	1896	Port Blakeley, Wash	Honolulu, Hawaii.
130932		St. y.	Nokomis	70	52	125.0	16.0	7.5	Yct.	7		1901	Alexandria Bay, N. Y	New York, N. Y.
200212	K.S.Q.C.	Ga. y.	Nokomis	44	39	64.5	14.2	6.0	Yct.	3		1903	Mariner Harbor, N. Y	Charleston, S. C.
202401		Ga. s.	Nokomis	14	7	44.0	13.8	5.8	Frt.	1		1905	East Machias, Me	Lubec, Me.
204484		Ga. s.	Nokomis	10	7	38.0	8.4	7.0	Pas.	1		1907	Memphis, Tenn	Memphis, Tenn.
205152		Ga. s.	Nokomis	14	9	52.4	11.2	3.4	Pas.	1	40	1908	Shaw Island, Wash	Pt. Townsend, Wash.
207140		Ga. s.	Nokomis	12	8	36.4	11.3	2.6	Frt.	1		1910	Gulf City, Fla	Tampa, Fla.
207243		Ga. s.	Nokomis No. 1	7	5	33.5	8.0	3.9	Pas.	1	12	1910	Mount Vernon, Wash	Pt. Townsend, Wash.
131018		Ga. s.	Nola	11	8	35.4	9.7	3.8	Pas.	1		1903	Astoria, Oreg	Astoria, Oreg.
130980	K.R.V.B.	St. y.	Noma ⊙	763	519	236.0	28.1	16.4	Yct.	37	4,500	1902	Port Richmond, N. Y	New York, N. Y.
130376	K.D.R.S.	St. y.	Nomad	23	19	66.9	13.3	5.0	Yct.	2		1887	New York, N. Y	Do.
130920		St. s.	Nomad	32	17	64.8	13.8	5.0	Fsh.	9		1901	Noank, Conn	Stonington, Conn.
130975		Ga. s.	Nomad	9	6	41.3	8.5	3.3	Pas.	1	10	1902	Anacortes, Wash	Pt. Townsend, Wash.
202603		Ga. s.	Nomad	31	16	57.2	12.4	4.6	Pas.	3		1905	Jacksonville, Fla	Jacksonville, Fla.
206435		Ga. s.	Nomad	7	5	33.2	6.1	3.0	Pas.	2	17	1908	East St. Louis, Ill	St. Louis, Mo.
207141		Ga. s.	Nomad	6	5	35.0	8.6	3.7	Pas.	1	14	1909	Apalachicola, Fla	Apalachicola, Fla.
130659	K.P.V.F.	St. s.	Nome City ⊙	939	597	230.0	38.0	16.2	Pas.	25	637	1900	Fairhaven, Cal	San Francisco, Cal.
208983		Ga. s.	No Name	7	5	41.2	9.0	3.5	Frt.	1	30	1909	Astoria, Oreg	Portland, Oreg.
210006		Ga. s.	None Such	23	15	49.0	14.2	4.8	Frt.	2	40	1912	San Diego, Cal	San Diego, Cal.
18768		Ga. s.	Nonie	7	6	33.4	11.8	3.3	Frt.	1		1873	Smithfield, Va	Norfolk, Va.

[1] Formerly {a American st. s. Hueneme. b Hawaiian st. s. Nihau.}
[2] Formerly st. s. Clarence M. Worth.
[3] Formerly {a sloop-yacht Nirvana. b British sloop-yacht Nirvana.}
[4] Formerly ga. y. Captain.
[5] Formerly {a American sch. Scray. b Hawaiian st. s. Noeau.}

MERCHANT STEAM VESSELS OF THE UNITED STATES—Continued.

Official No.	Signal letters.	Rig.	Name of vessel.	Gross tonnage.	Net tonnage.	Length.	Breadth.	Depth.	Service.	Crew.	Indicated horsepower.	When built.	Where built.	Home port (where permanent document issues).
						Feet.	Feet.	Feet.						
205758		Ga. s.	Nonie	11	5	42.6	12.5	3.4	Msc.	2		1908	Crittenden, Va.	Newport News, Va.
18050		Ga. s.	Nonpareil	22	17	46.2	15.5	5.1	Frt.	1		1857	Cranberry Isle, Me.	Eastport, Me.
130894		Ga. s.	Nonpareil	52	31	65.5	21.7	5.6	Frt.	6		1900	San Francisco, Cal.	San Francisco, Cal.
201557	K.T.M.S.	St. s.	Nonpareil	167	99	101.0	25.0	12.0	Pas.	8	575	1904	Noank, Conn.	Baltimore, Md.
204272	K.W.F.C.	Ga. y.	Nootka	17	12	39.0	13.6	5.8	Yct.	1		1907	Winslow, Wash.	Pt. Townsend, Wash.
208960		Ga. s.	Nor-Kap	15	10	40.0	10.6	5.0	Fsh.	2	32	1911	Utsalady, Wash.	Seattle, Wash.
203511		Ga. s.	Nora	14	14	52.5	11.6	3.4	Msc.	2	30	1906	East San Pedro, Cal.	Los Angeles, Cal.
206012		Ga. s.	Nora	14	9	51.1	11.6	3.2	Pas.	1	75	1909	Astoria, Oreg.	Astoria, Oreg.
206781		Ga. s.	Nora	18	12	40.8	13.0	5.0	Fsh.	5	25	1911	Tacoma, Wash.	Tacoma, Wash.
209622		Ga. s.	Nora	53	36	65.0	16.3	7.5	Fsh.	1	110	1912	Seattle, Wash.	Pt. Townsend, Wash.
207686		*Ga. p.	Nora Bell	13	13	37.0	14.0	3.5	Pas.	1	15	1909	Sioux City, Iowa.	Sioux City, Iowa.
205206		*Ga. p.	Nora Lee	7	7	41.5	8.4	2.1	Frt.	2	12	1904	Collegehill, Ky.	Louisville, Ky.
210167		Ga. s.	Nora B. Robinson	13	5	44.3	11.0	4.8	Fsh.	5	24	1912	Long Island, Me.	Boothbay, Me.
209652		Ga. s.	Nora D. Sawyer	31	11	53.2	16.5	7.4	Fsh.	4		1912	Thomaston, Me.	Machias, Me.
131019		Ga. s.	Nordby	13	9	44.2	10.3	4.1	Tow.	1		1903	Tacoma, Wash.	Ketchikan, Alaska.
208896		Ga. y.	[1] Nordeda	16	14	41.0	10.3	4.8	Yct.	2		1907	Boston, Mass.	Kansas City, Mo.
202975		Ga. s.	Norene	13	9	53.7	12.8	3.2	Fsh.	1		1906	Everett, Wash.	Wrangell, Alaska.
130828	K.C.V.S.	St. s.	*Norfolk*	211	105	116.3	23.0	12.0	Pas.	12	915	1885	Wilmington, Del.	Philadelphia, Pa.
208794		St. s.	NORFOLK	99	67	76.5	19.6	8.0	Tow.	9	350	1907	Philadelphia, Pa.	Norfolk, Va.
130835		St. p.	[2] Norfolk County	819	557	155.0	54.0	12.0	Fer.	4	600	1891	East Boston, Mass.	Do.
208807		Ga. s.	Norge	7	5	31.0	8.0	3.4	Pas.	1	10	1911	Edison, Wash.	Pt. Townsend, Wash.
204348		Ga. s.	Norine	8	5	36.0	8.0	3.9	Pas.	1		1907	Decatur, Wash.	Do.
206583		Ga. s.	Norine	13	9	37.5	10.3	4.9	Pas.	1	24	1909	Mount Vernon, Wash.	Seattle, Wash.
130701		Ga. s.	Norma	14	12	38.0	14.0	3.8	Pas.	1		1899	Bay Shore, N. Y.	Patchogue, N. Y.
130787		*St. p.	Norma	498	452	160.0	32.6	5.6	Pas.	20		1891	Bridgeport, Idaho.	Portland, Oreg.
201326		Ga. s.	Norma	12	11	37.7	8.3	4.0	Pas.	1		1904	Chicago, Ill.	Chicago, Ill.
209601		Ga. s.	Norma	13	11	49.1	9.0	3.1	Pas.	1	30	1911	Randolph, Oreg.	Coos Bay, Oreg.
209013		Ga. s.	Normalita	16	11	38.0	10.6	5.0	Pas.	1	30	1909	Gravesend, N. Y.	Wilmington, Del.
208627		Ga. s.	Norma Marie	8	6	32.7	9.7	4.2	Pas.	1	16	1911	San Diego, Cal.	San Diego, Cal.
202768		Ga. s.	Norman	11	6	41.0	10.1	3.8	Pas.	2		1905	Wiscasset, Me.	Boothbay, Me.
209445		Ga. s.	Norman	21	14	43.3	12.6	4.7	Fsh.	3	30	1911	Seattle, Wash.	Seattle, Wash.
208597		Ga. s.	Norman II	16	5	44.5	12.5	5.3	Pas.	2	25	1911	Wiscasset, Me.	Boothbay, Me.
130709		Ga. s.	Norman Sunde	25	17	47.8	16.5	6.1	Fsh.	5		1896	Poulsbo, Wash.	Seattle, Wash.
203543		St. s.	NORMAN B. REAM	7,053	5,444	580.0	58.0	27.4	Frt.	24	1,800	1906	Chicago, Ill.	Duluth, Minn.
130655		St. s.	Normandie	567	430	160.0	35.3	10.8	Frt.	12	500	1894	Green Bay, Wis.	Chicago, Ill.
130939		Ga. s.	Normandy	6	5	33.8	12.0	3.1	Oys.	1		1901	Morgan City, La.	Brashear, La.
205017		St. s.	NORMANIA	4,871	3,705	420.0	52.0	24.0	Frt.	18	1,500	1908	St. Clair, Mich.	Cleveland, Ohio.
209809		Ga. s.	Normannia	8	6	32.3	9.6	5.1	Frt.	1	25	1912	San Diego, Cal.	San Diego, Cal.
200147	K.S.P.L.	Ga. y.	Normona	52	45	71.9	22.2	5.2	Yct.	4		1903	Tottenville, N. Y.	Key West, Fla.
130702		Ga. s.	Norota	14	13	54.5	10.8	7.0	Pas.	1		1895	City Island, N. Y.	Providence, R. I.
208329		Ga. s.	Norron	10	6	38.0	9.7	4.0	Fsh.	1	12	1910	Wrangell, Alaska.	Wrangell, Alaska.
130087	J.W.Q.T.	St. s.	*North America*	289	144	130.0	28.2	14.0	Tow.	29	750	1876	Camden, N. J.	New York, N. Y.
130942		St. p.	North Beach	833	525	164.4	37.7	15.5	Fer.	6	550	1901	Shooter Island, N. Y.	Do.
130417	K.F.H.G.	St. s.	North Fork	322	244	157.3	33.7	10.5	Pas.	18	390	1888	Fairhaven, Cal.	San Francisco, Cal.
130904		St. s.	North King	80	40	80.0	18.0	8.1	Tow.	9		1901	Portland, Oreg.	Portland, Oreg.
206144		St. s.	NORTH LAKE	3,861	2,941	350.0	46.0	26.0	Frt.	21	1,800	1909	St. Clair, Mich.	Buffalo, N. Y.
130690		St. s.	NORTH LAND ⊙	4,244	2,339	358.5	44.0	23.2	Pas.	189	7,000	1895	Cleveland, Ohio.	Duluth, Minn.
200870		Ga. s.	Northland	33	18	57.0	16.0	5.5	Fsh.	11		1904	Ballard, Wash.	Pt. Townsend, Wash.
201033	K.T.D.R.	St. s.	Northland ⊙	845	560	195.0	39.2	14.6	Pas.	26	664	1904	Fairhaven, Cal.	San Francisco, Cal.
205044	K.W.N.S.	St. s.	NORTHLAND	697	360	140.0	27.0	14.5	Frt.	14	350	1908	Seattle, Wash.	Ketchikan, Alaska.
206707		Ga. s.	Northland	6	6	37.0	6.5	2.8	Pas.	1	20	1907	Stewarts Landing, Tenn.	Chattanooga, Tenn.
207282	L.B.J.T.	St. s.	NORTH LAND ⊙	3,282	1,973	304.4	47.2	19.8	Pas.	40	4,000	1910	Wilmington, Del.	Boston, Mass.
208377	L.B.T.F.	St. s.	NORTHLAND	2,055	1,205	291.2	51.0	18.0	Pas.	65	2,400	1911	do.	Washington, D. C.
209673		Ga. s.	North Light	30	13	41.0	12.3	6.4	Fsh.	7	27	1912	Seattle, Wash.	Seattle, Wash.
85880		St. s.	[3] Northport	89	44	83.0	26.0	7.0	Pas.	7		1885	Wilmington, Del.	New York, N. Y.
206229		St. s.	NORTH SEA	3,921	3,045	351.2	46.2	31.0	Frt.	21	1,800	1909	Ecorse, Mich.	Buffalo, N. Y.
208303		Ga. s.	North Side	9	6	36.0	9.9	3.7	Pas.	1	20	1906	Tacoma, Wash.	Tacoma, Wash.
18809		Ga. s.	North Star	19	18	48.7	15.5	5.8	Fsh.	2		1867	Boston, Mass.	Newport, R. I.
130374		St. s.	North Star	29	27	56.3	18.2	3.6	Frt.	1		1887	Alna, Me.	Wiscasset, Me.
130666		Ga. s.	North Star	9	7	27.0	10.6	5.0	Fsh.	1		1894	Waldoboro, Me.	Southwest Harbor, Me.
130814		St. s.	North Star	99	67	73.0	19.0	8.2	Tow.	22		1899	Seattle, Wash.	Astoria, Oreg.
130924	K.Q.V.W.	St. s.	NORTH STAR ⊙	3,159	1,999	298.8	46.0	17.2	Pas.	60	4,200	1901	Chester, Pa.	Boston, Mass.
200809		Ga. s.	North Star	14	9	40.0	13.0	3.0	Tow.	2		1903	Baltimore, Md.	Charleston, S. C.
202112		Ga. s.	North Star	9	6	38.8	10.6	3.7	Tow.	1		1905	Ballard, Wash.	Pt. Townsend, Wash.
202639		Ga. s.	North Star	10	8	35.4	9.8	3.4	Pas.	1		1905	Marshfield, Oreg.	Coos Bay, Oreg.
202938		*St. p.	North Star	138	138	140.0	32.0	4.2	Pas.	16	280	1906	Dubuque, Iowa.	Dubuque, Iowa.
208128		Ga. s.	North Star	12	8	38.3	10.0	3.4	Pas.	1		1906	Hadlock, Wash.	Pt. Townsend, Wash.
204761		*St. p.	North Star	198	125	100.0	21.4	4.1	Pas.	13	130	1907	Wenatchee, Wash.	Do.
206902		Ga. s.	North Star	13	9	42.0	14.4	4.3	Pas.	1	20	1908	Poulsbo, Wash.	Seattle, Wash.
206887		Ga. s.	North Star	7	5	32.0	10.6	3.3	Fsh.	2	14	1909	Seattle, Wash.	Pt. Townsend, Wash.
207011		St. s.	NORTH STAR	3,849	2,928	350.0	46.0	26.0	Frt.	20	1,500	1909	St. Clair, Mich.	Buffalo, N. Y.
208300		Ga. s.	North Star	8	8	35.3	10.8	3.0	Fsh.	1	12	1910	Killisnoo, Alaska.	Juneau, Alaska.
209458		Ga. s.	North Star	18	9	53.2	17.5	3.3	Fsh.	3		1911	De Lisle, Miss.	Gulfport, Miss.
130907	K.Q.R.J.	St. s.	NORTHTOWN	2,208	1,297	242.0	42.2	23.2	Frt.	23	1,150	1901	Chicago, Ill.	Port Arthur, Tex.
130459		*St. p.	North West	324	301	134.7	27.5	4.8	Pas.	12		1889	Portland, Oreg.	Portland, Oreg.
130661		St. s.	NORTH WEST	4,244	2,339	358.5	44.0	23.2	Pas.	189	7,000	1894	Cleveland, Ohio.	Duluth, Minn.

[1] Formerly ga. y. Arab. [2] Formerly U. S. S. East Boston. [3] Formerly st. s. George W. Dohnert.

MERCHANT STEAM VESSELS OF THE UNITED STATES—Continued.

Official No.	Signal letters.	Rig.	Name of vessel.	Gross tonnage.	Net tonnage.	Length.	Breadth.	Depth.	Service.	Crew.	Indicated horsepower.	When built.	Where built.	Home port (where permanent document issues).
						Feet.	Feet.	Feet.						
204686		Ga. s.	Northwest	9	6	34.9	8.6	4.4	Pas.	1		1907	Anacortes, Wash	Pt. Townsend, Wash.
130908	K.Q.R.L.	St. s.	NORTHWESTERN	2,207	1,299	242.0	42.2	23.2	Frt.	23	1,150	1901	Chicago, Ill	Port Arthur, Tex.
155177	K.G.V.M.	St. s.	[1] NORTHWESTERN ⊙	3,496	2,334	336.2	43.2	22.0	Pas.	80	2,600	1889	Chester, Pa	Pt. Townsend, Wash.
209574		Ga. s.	Northwestern	13	9	37.2	11.4	4.0	Fsh.	5	15	1912	Everett, Wash.	Do.
130419		St. s.	NORTH WIND	2,476	1,885	299.5	40.8	21.6	Frt.	18	1,200	1888	Cleveland, Ohio	Buffalo, N. Y.
209519	L.C.H.D.	Ga. y.	North Wind	93	63	91.8	17.0	8.0	Yct.	7	200	1912	Baltimore, Md	New York, N. Y.
206125		*St. p.	Northern	185	117	125.0	26.0	4.0	Tow.	7	300	1909	Jeffersonville, Ind	Louisville, Ky.
130420		St. s.	NORTHERN KING	2,476	1,885	299.5	40.8	21.6	Frt.	18	1,200	1888	Cleveland, Ohio	Buffalo, N. Y.
130407		St. s.	NORTHERN LIGHT	2,476	1,885	299.5	40.8	21.6	Frt.	18	1,200	1888	....do	Do.
206613		Ga. s.	Northern Light	12	8	37.8	10.8	4.5	Tow.	1	50	1908	Alameda Point, Cal	San Francisco, Cal.
130436		St. s.	NORTHERN QUEEN	2,476	1,885	299.5	40.8	21.6	Frt.	18	1,200	1889	Cleveland, Ohio	Buffalo, N. Y.
130437		St. s.	NORTHERN WAVE	2,476	1,885	299.5	40.8	21.6	Frt.	18	1,200	1889	....do	Do.
130733		St. s.	Northumberland	167	99	134.2	20.0	9.3	Fsh.	12	350	1897	Pocomoke City, Md	Tappahannock, Va.
130855		St. s.	NORTHUMBERLAND	993	675	190.0	41.0	11.0	Pas.	44	1,500	1900	Philadelphia, Pa	Baltimore, Md.
203217		Ga. s.	Norton B	9	7	27.9	11.5	3.9	Pas.	2		1894	Oakharbor, Ohio	Sandusky, Ohio.
130979	K.R.T.V.	St. s.	Norumbega	304	142	146.0	28.6	10.1	Pas.	15	700	1902	Bath, Me	Portland, Me.
130528		St. s.	Norwalk	1,007	881	209.2	38.8	14.0	Frt.	15	600	1891	Mount Clemens, Mich	Detroit, Mich.
205195		St. s.	Norwalk	110	75	75.6	22.8	9.7	Tow.	4	400	1908	Tottenville, N. Y	New York, N. Y.
207247		St. s.	NORWAY	6,673	5,314	504.0	58.0	25.6	Frt.	24	2,000	1910	Toledo, Ohio	Oswego, N. Y.
206228		Ga. s.	Norwhitka	10	7	29.7	9.0	3.0	Pas.	0	12	1908	Seattle, Wash	Pt. Townsend, Wash.
18578		St. p.	Norwich	255	127	160.0	25.0	8.6	Tow.	12	450	1836	New York, N. Y	Albany, N. Y.
130812		St. s.	Norwood	135	92	95.0	19.8	5.7	Pas.	3		1899	Tacoma, Wash	Pt. Townsend, Wash.
201446	K.T.L.B.	St. s.	Norwood ⊙	760	492	203.0	38.5	15.0	Pas.	28	675	1904	Winslow, Wash	San Francisco, Cal.
205100		*Ga. p.	Notre Dame	14	14	39.4	8.0	2.8	Frt.	2		1908	Dublin, Ga	Brunswick, Ga.
130672	K.M.B.J.	St. s.	NOTTINGHAM	408	204	128.5	27.3	17.1	Tow.	15	735	1894	Camden, N. J	New York, N. Y.
130549		Ga. s.	Notus	14	14	37.2	14.6	5.9	Pas.	1		1886	Fall River, Mass	Do.
130306	K.C.P.S.	St. y.	NOURMAHAL	768	522	235.0	29.0	18.5	Yct.	43	1,400	1884	Wilmington, Del	Do.
204356		St. s.	Nourmahal	29	14	56.0	12.4	3.7	Tow.	1		1905	Houghton, Mich	Marquette, Mich.
130305		St. s.	Novelty	63	42	71.5	17.5	6.8	Tow.	4		1884	North Bend, Oreg	San Francisco, Cal.
130713		Ga. s.	Novelty	11	11	32.5	12.1	6.0	Frt.	1		1896	Friendship, Me	Rockland, Me.
201495	K.T.M.W.	Ga. y.	Novia	41	39	65.0	17.8	6.0	Yct.	3		1904	Tottenville, N. Y	New York, N. Y.
130781		Ga. s.	Novice	14	10	39.9	10.6	3.9	Tow.	2		1898	Anacortes, Wash	Pt. Townsend, Wash.
130458		*St. p.	No Wonder	269	235	135.3	27.8	5.6	Tow.	9		1889	Portland, Oreg	Portland, Oreg.
130577		Ga. s.	Now Then	8	7	33.3	10.6	4.9	Fsh.	1		1891	Brooksville, Me	Mt. Desert Ferry, Me.
130598		Ga. s.	Now Then	10	10	37.2	12.2	6.7	Frt.	2		1892	North Haven, Me	Lubec, Me.
130395	K.F.B.P.	St. s.	Noyo	316	229	150.0	33.2	10.5	Frt.	19	300	1887	San Francisco, Cal	San Francisco, Cal.
130903		St. p.	No. 1	55	35	60.0	22.0	3.4	Msc.	1		1887	Detroit, Mich	Detroit, Mich.
208669		Ga. s.	No. 1	13	6	37.5	9.8	6.2	Tow.	2	60	1911	Salisbury, Md	Philadelphia, Pa.
130575		St. s.	No. 2	65	34	50.2	20.6	5.0	Pld.	4		1891	Washington, D. C	Washington, D. C.
208670		Ga. s.	No. 2	13	6	37.5	9.8	6.2	Tow.	2	60	1911	Salisbury, Md	Philadelphia, Pa.
201588		St. s.	No. 3	18	12	45.3	10.7	6.1	Pol.	3		1904	Bayonne, N. J	New York, N. Y.
209860		Ga. s.	No. 3	9	8	26.8	9.0	3.2	Pas.	1	12	1890	N. Manitou Island, Mich	Grand Haven, Mich.
130915		St. p.	No. 4	58	37	65.0	22.6	3.6	Msc.	1		1883	Detroit, Mich	Detroit, Mich.
201589		St. s.	No. 4	18	12	45.3	10.7	6.1	Pol.	3		1904	Bayonne, N. J	New York, N. Y.
200669		St. s.	†No. 15, M. F. D	194	132	106.2	26.0	13.7	Frb.	11	750	1903	Chicago, Ill	Milwaukee, Wis.
130654		St. s.	No. 17, M. F. D	136	92	99.0	24.4	10.2	Frb.	10	700	1893	Sheboygan, Wis	Do.
130711		St. s.	No. 23, M. F. D	133	90	100.5	24.7	10.2	Frb.	10	700	1896	Sturgeon Bay, Wis	Do.
203072		St. s.	†No. 29, M. F. D	148	91	96.0	25.8	11.6	Frb.	9	700	1906	Manitowoc, Wis	Do.
130369	K.D.S.M.	St. s.	*Nueces* ⊙	3,367	2,465	328.0	44.2	21.2	Pas.	50	2,000	1887	Chester, Pa	New York, N. Y.
206716		Ga. s.	Nul Souci	14	11	43.0	11.0	5.9	Frt.	2	14	1909	Sharptown, Md	Philadelphia, Pa.
207432	L.B.N.G.	Ga. y.	Nurmah	59	49	66.6	19.0	7.2	Yct.	3	40	1910	Boston, Mass	Newark, N. J.
200856	K.T.C.B.	St. s.	NUSHAGAK ⊙	739	478	175.5	34.0	14.5	Frt.	19	700	1904	Alameda, Cal	San Francisco, Cal.
96111	K.J.N.C.	St. y.	[2] Nushka	37	18	77.2	12.0	6.0	Yct.	8		1891	Boston, Mass	New York, N. Y.
206516		Ga. y.	Nuska	21	14	59.2	12.0	4.5	Yct.	1	35	1909	Baltimore, Md	Baltimore, Md.
130896		St. s.	Nuten	22	15	44.4	12.5	4.3	Frt.	3		1901	Astoria, Oreg	Astoria, Oreg.
209559		Ga. s.	Nutmeg	13	9	35.5	12.8	3.4	Pas.	1	7	1912	Charleston, S. C	Beaufort, S. C.
130125		St. s.	Nyack	1,188	955	231.0	33.0	14.7	Pas.	55	1,200	1878	Buffalo, N. Y	Milwaukee, Wis.
130523		St. s.	Nyack	117	58	90.0	22.2	9.8	Tow.	6	400	1891	Philadelphia, Pa	New York, N. Y.
130455		St. s.	Nyanza	12	6	40.0	9.0	3.0	Pas.	4		1888	Geneva, N. Y	Key West, Fla.
130462		St. s.	Nyanza	2,296	1,870	280.0	41.4	23.4	Frt.	18	950	1890	West Bay City, Mich	Erie, Pa.
130486	K.H.J.M.	St. y.	Nydia	93	63	110.0	16.3	9.4	Yct.	10		1890	Brooklyn, N. Y	New York, N. Y.
130948		Ga. s.	Nydia	7	6	50.0	8.7	3.0	Pas.	1		1899	Grand Rapids, Mich	Grand Haven, Mich.
204164		Ga. y.	Nydia	19	19	47.7	11.0	6.0	Yct.	2		1907	Boston, Mass	Oswego, N. Y.
157180	K.D.N.B.	St. y.	[3] Nylked	63	49	82.8	15.0	6.4	Yct.	7		1886	New York, N. Y	New York, N. Y.
203884		Ga. s.	Nymph	15	10	38.5	12.7	4.3	Tow.	3	30	1906	Key West, Fla	Key West, Fla.
130564		Ga. s.	Nymphea	7	7	28.2	10.4	5.9	Fsh.	2		1891	Bremen, Me	Mt. Desert Ferry, Me.
			O.											
155345		Ga. s.	O. B. Roberts	9	8	26.7	11.6	3.0	Pas.	2		1898	Key West, Fla	Key West, Fla.
203378		St. s.	O. B. Tanner	137	91	89.3	17.1	4.2	Frt.	5	65	1901	Port Byron, N. Y	Buffalo, N. Y.
155208		St. s.	O. E. Parks	392	289	134.4	27.7	11.0	Frt.	10	400	1891	Saugatuck, Mich	Chicago, Ill.
205532		St. s.	O. H. Vessels	83	56	93.0	22.9	6.6	Frt.	6	100	1908	Cambridge, Md	Wilmington, Del.
155336	K.N.S.D.	St. s.	O. L. HALENBECK	198	135	103.3	22.6	12.6	Tow.	9	500	1898	Philadelphia, Pa	New York, N. Y.
126007		St. s.	[4] O. M. Field	29	17	57.6	13.8	6.9	Tow.	3		1882	Muskegon, Mich	Buffalo, N. Y.

[1] Formerly st. s. Orizaba.
[2] Formerly st. y. Helvetia.
[3] Formerly st. y. {a Daring. b Ozbesta.
[4] Formerly st. s. Cora Fuller.
† Steel.

Merchant STEAM Vessels of the United States—Continued.

Official No.	Signal letters.	Rig.	Name of vessel.	Gross tonnage.	Net tonnage.	Length.	Breadth.	Depth.	Service.	Crew.	Indicated horsepower.	When built.	Where built.	Home port (where permanent document issues).
						Feet.	Feet.	Feet.						
206143		Ga. s.	O. S. Lloyd	11	9	46.0	11.4	4.2	Frt.	1	28	1909	Salisbury, Md	Crisfield, Md.
209442		Ga. s.	O. W. Payne	23	16	64.0	15.2	3.7	Oys.	2	25	1911	Palmer, Va	Tappahannock, Va.
204952		*Ga. p.	O. & C.	11	5	48.9	13.6	2.8	Oys.	2		1908	Bayou Laplace, La	New Orleans, La.
155323		St. p.	Oak Island	26	21	71.0	14.3	3.2	Pas.	3		1898	Glenwood, N. Y	Patchogue, N. Y.
19389		Ga. s.	Oakland	38	33	58.3	19.6	5.9	Frt.	1		1873	Charleston, S. C	Charleston, S. C.
19425		*St. p.	Oakland	628	628	210.0	35.0	6.0	Tow.	35		1872	Pittsburgh, Pa	Pittsburgh, Pa.
19447		St. p.	Oakland	1,672	1,108	265.0	41.5	16.0	Fer.	13	200	1875	Oakland, Cal	San Francisco, Cal.
202085		Ga. s.	Oakland	146	117	103.0	24.6	7.8	Pas.	16		1905	Marshfield, Oreg	Pt. Townsend, Wash.
210035		Ga. y.	Oberon	14	10	53.0	10.5	3.7	Yct.	2	40	1911	Ogdensburg, N. Y	Cape Vincent, N. Y.
155420		St. s.	O'Brien Brothers	108	73	81.6	21.8	9.7	Pas.	8	320	1901	Tottenville, N. Y	New York, N. Y.
76763	K. J. F. T.	St. s.	[1] Observation	122	83	92.4	17.8	9.2	Pas.	7		1888	Brooklyn, N. Y	Do.
205465		Ga. s.	Occident	8	6	35.7	9.9	3.0	Frt.	1	20	1908	Astoria, Oreg	Astoria, Oreg.
206443		Ga. s.	Oceana	8	7	31.0	8.7	3.0	Fsh.	2	9	1902	Manitowoc, Wis	Grand Haven, Mich.
155434		Ga. s.	Ocean Belle	11	11	33.4	12.3	6.4	Fsh.	3		1902	Friendship, Me	Salem, Mass.
19454		Ga. s.	Ocean Bird	11	6	42.0	14.0	4.0	Frt.	1		1876	Hatteras, N. C	Elizabeth City, N. C.
155387		St. s.	Ocean City	33	21	69.9	14.2	6.5	Fer.	3		1900	Greenport, N. Y	Somers Point, N. J.
155463		St. p.	Ocean City	665	510	157.0	30.0	13.0	Fer.	5	500	1903	Philadelphia, Pa	Camden, N. J.
209841		Ga. s.	Oceania	39	27	56.5	16.6	6.8	Fsh.	7	50	1912	Gig Harbor, Wash	Tacoma, Wash.
156279		Ga. s.	Ocean King	10	6	40.3	13.6	3.7	Oys.	1		1895	Morgan City, La	Brashear, La.
155183		St. s.	Ocean Queen	15	7	59.5	12.5	5.1	Tow.	2		1890	Boston, Mass	Portland, Me.
155168		Ga. s.	Ocean Spray	6	5	28.5	12.5	3.2	Fsh.	1		1889	Patchogue, N. Y	Patchogue, N. Y.
19443		Ga. s.	Ocean Star	12	12	37.9	15.3	4.2	Frt.	1		1875	Absecon, N. J	Norfolk, Va.
155098		St. s.	Ocean View	73	51	91.8	17.0	7.4	Tow.	3		1884	Noank, Conn	Greenport, N. Y.
161737		St. s.	[2] Ocean View	218	105	123.4	21.8	7.2	Pas.	12	200	1894	Newburgh, N. Y	Norfolk, Va.
155207		St. p.	Ocean Wave	724	507	180.0	29.0	9.0	Fer.	24	500	1891	Portland, Oreg	San Francisco, Cal.
200829		Ga. s.	Ocean Wave	8	5	31.0	9.9	2.2	Tow.	0	16	1904	South Bend, Wash	Pt. Townsend, Wash.
206584		Ga. s.	Oceanic	8	6	36.4	10.4	3.1	Fsh.	1	15	1909	Metlakatla, Alaska	Ketchikan, Alaska.
155040		St. s.	Oceanica	1,490	1,241	262.8	37.2	19.9	Frt.	16	600	1881	West Bay City, Mich	Niagara Falls, N. Y.
206314		Ga. s.	Oceanica	6	5	29.2	7.0	3.0	Pas.	1	25	1908	Parkersburg, W. Va	Wheeling, W. Va.
156272		St. s.	Oceanus	39	26	58.9	14.8	5.9	Pas.	2		1895	Rockaway Beach, N. Y	New York, N. Y.
204613		Ga. s.	Oceanus	8	5	30.2	11.7	5.8	Fsh.	2		1907	Friendship, Me	S. W. Harbor, Me.
155310		*St. p.	Ocklahama	676	565	161.1	33.5	8.3	Tow.	11		1897	Portland, Oreg	Portland, Oreg.
155182		St. s.	Oclemena	141	87	93.7	18.0	7.2	Tow.	9	125	1890	Buffalo, N. Y	Ogdensburg, N. Y.
203953	K.V.W.P.	St. s.	Ocmulgee	2,667	2,042	300.0	41.0	25.8	Frt.	28	1,200	1907	Quincy, Mass	New York, N. Y.
209354		Ga. y.	Ocoee	29	19	66.6	12.9	5.5	Yct.	4	32	1911	Port Clinton, Ohio	Savannah, Ga.
207763		Ga. y.	Ocolaqua	25	16	52.5	10.7	5.6	Yct.	1	72	1910	Camden, N. J	Bridgeport, Conn.
155321		St. s.	Ocracoke	421	303	151.3	28.4	8.8	Pas.	12	250	1898	Tottenville, N. Y	New York, N. Y.
205753		St. s.	Octoo	8	6	38.0	11.0	3.8	Pas.	1	60	1908	Decatur, Wash	Pt. Townsend, Wash.
207175		St. s.	Octorara	4,329	2,652	340.0	45.2	28.0	Pas.	84	2,500	1910	Wyandotte, Mich	Erie, Pa.
204455		St. s.	Odanah	4,907	3,588	420.0	52.0	28.0	Frt.	19	1,500	1907	Lorain, Ohio	Cleveland, Ohio.
155412		Ga. s.	Odd Fellow	13	8	42.1	14.2	6.3	Frt.	2		1901	Eastport, Me	Eastport, Me.
209601		*Ga. p.	Odd Fellow No. 252	15	15	65.0	12.0	2.7	Tow.	3	35	1912	Catlettsburg, Ky	Cincinnati, Ohio.
208601		Ga. s.	Odin	13	8	29.6	9.8	5.1	Fsh.	2	16	1911	San Pedro, Cal	Los Angeles, Cal.
155438		Ga. y.	Ogarita	25	17	57.8	11.8	5.3	Yct.	1		1902	Beverly, Mass	New Orleans, La.
208123		St. s.	Ogdensburg	2,329	1,673	242.0	43.0	26.5	Frt.	20	1,200	1906	Cleveland, Ohio	Buffalo, N. Y.
203770	K.V.S.L.	St. s.	Ogeechee	2,667	2,039	300.0	41.0	25.8	Frt.	28	1,300	1906	Quincy, Mass	New York, N. Y.
155035		St. s.	Ogemaw	594	325	162.6	30.0	11.4	Frt.	12	430	1881	St. Clair, Mich	Port Huron, Mich.
77049		St. s.	[3] Ogontz	65	44	79.8	18.8	8.7	Frt.	8	225	1892	Chicago, Ill	Grand Haven, Mich.
155368		St. s.	Ogontz	113	77	84.3	19.0	9.2	Tow.	11	325	1899	Philadelphia, Pa	Philadelphia, Pa.
107374		*St. p.	[4] Ohio	361	361	199.2	33.4	4.4	Pas.	35	310	1898	Clarington, Ohio	Wheeling, W. Va.
155147		St. p.	*Ohio*	867	557	174.0	36.6	13.3	Fer.	6	600	1887	Wilmington, Del	New York, N. Y.
208175		St. s.	Ohio	308	209	113.0	35.0	10.6	Frt.	7	500	1906	Baltimore, Md	Baltimore, Md.
206601		*St. p.	Ohio	79	79	118.8	24.4	4.0	Pas.	9	123	1909	Marietta, Ohio	Paducah, Ky.
206153		St. s.	Ohio	112	61	71.0	20.0	12.5	Tow.	3	1,000	1910	Cleveland, Ohio	Duluth, Minn.
209251		Ga. s.	Ohio	7	7	32.0	8.0	3.5	Fer.	1	8	1911	Tell City, Ind	Evansville, Ind.
208323		*Ga. p.	Ohio Belle	12	12	44.6	11.0	3.0	Pas.	6	32	1906	Jeffersonville, Ind	Paducah, Ky.
210123		*Ga. p.	Ohio Queen	11	11	52.4	10.0	2.0	Pas.	1	15	1912	Ravenswood, W. Va	Wheeling, W. Va.
205369		Ga. s.	Oie Sauvage	14	9	46.0	11.5	4.0	Msc.	2		1907	New Orleans, La	Brashear, La.
155318		*St. p.	Oil City	718	409	176.1	35.4	5.9	Pas.	33	634	1898	Seattle, Wash	St. Michael, Alaska.
19409		*St. p.	Okahumkee	65	32	84.4	21.4	8.3	Pas.	18		1873	Palatka, Fla	Bath, Me.
204319		*St. p.	Okanogan	432	255	136.5	34.0	6.0	Pas.	13	350	1907	Wenatchee, Wash	Pt. Townsend, Wash.
208324		Ga. y.	Oka San	22	18	53.0	15.5	5.0	Yct.	2	20	1905	Port Republic, N. J	Somers Point, N. J.
205040	K.W.N.H.	St. s.	Oklahoma ⊙	5,853	3,795	419.0	55.2	28.8	Oil.	38	3,200	1908	Camden, N. J	Port Arthur, Tex.
155129		St. s.	Okoloosa	46	23	65.0	15.4	5.8	Tow.	4		1886	Milton, Fla	Pensacola, Fla.
210039		Ga. s.	Olaf	21	14	42.1	13.9	5.8	Fsh.	7	25	1912	Tacoma, Wash	Tacoma, Wash.
141738		St. s.	[5] Olcott	337	229	148.5	28.0	9.7	Pas.	13	150	1901	Toledo, Ohio	Sandusky, Ohio.
155424		St. s.	Old Colony	207	121	86.0	25.4	7.9	Oys.	8	350	1901	Bridgeport, Conn	Bridgeport, Conn.
200888	K. T. C. L.	St. p.	Old Colony	741	434	184.2	32.5	11.3	Pas.	22	1,200	1904	Chelsea, Mass	Boston, Mass.
204528	K.W.H.Q.	†St. s	Old Colony ⊙	4,779	2,428	375.0	52.2	30.2	Pas.	167	5,000	1907	Philadelphia, Pa	Do.
202922		Ga. y.	Old Glory	22	15	56.3	12.3	5.5	Yct.	2		1906	Baltimore, Md	Baltimore, Md.
155284		St. p.	Old Hickory	481	303	125.0	30.0	4.4	Msc.	11	60	1896	Leavenworth, Ind	Louisville, Ky.
206349		Ga. s.	Old Point	11	7	44.8	12.8	4.0	Frt.	1	25	1909	Poquoson, Va	Newport News, Va.
155122		St. p.	*Old Point Comfort*	643	480	176.0	31.0	10.0	Pas.	34	824	1886	Wilmington, Del	Baltimore, Md.
206661		*St. p.	Old Reliable	69	69	100.0	21.0	4.0	Tow.	10	180	1909	Spottsville, Ky	Evansville, Ind.

[1] Formerly st. y. {a Jean. b Elsa.

[2] Formerly st. s. Vigilant.

[3] Formerly st. s. J. F. Yattaw.

[4] Formerly *st. p. Avalon.

[5] Formerly st. s. Lakeside.

† Turbine.

MERCHANT STEAM VESSELS OF THE UNITED STATES—Continued.

Official No.	Signal letters.	Rig.	Name of vessel.	Gross tonnage.	Net tonnage.	Length.	Breadth.	Depth.	Service.	Crew.	Indicated horsepower.	When built.	Where built.	Home port (where permanent document issues).
						Feet.	Feet.	Feet.						
203152		Ga. y.	Old Sport	21	14	58.0	12.0	2.6	Yct.	2	10	1906	Somers Point, N. J	Somers Point, N. J.
207918		St. s.	Ole	8	6	27.4	8.8	2.8	Fsh.	3	14	1900	Milwaukee, Wis	Cairo, Ill.
145862	K.Q.M.J.	St. s.	[1] OLEUM ⊙	2,996	1,738	293.0	52.5	23.5	Drg.	33	2,000	1900	Sparrow Point, Md	Newark, N. J.
155204		Ga. s.	Olga	14	12	38.7	14.8	4.2	Pas.	2	2	1896	Philadelphia, Pa	New York, N. Y.
155299		Ga. s.	Olga	7	7	26.4	12.6	4.2	Fsh.	2		1897	Newport, R. I	Do.
155464		Ga. y.	Olga	35	6	60.0	18.2	4.4	Yct.	3		1903	Biloxi, Miss	New Orleans, La.
205660		Ga. s.	Olga	9	6	30.0	10.4	3.6	Pas.	1	18	1908	Tacoma, Wash	Tacoma, Wash.
206131		Ga. s.	Olga	14	9	40.0	13.3	4.3	Frt.	1	60	1909	Oakland, Cal	Astoria, Oreg.
155301		Ga. s.	Olita	11	11	29.5	10.7	4.0	Msc.	1		1897	Santa Barbara, Cal	Los Angeles, Cal.
155218		*St. p.	Olive	91	45	90.0	22.0	4.4	Pas.	7		1891	Mermenton, La	Brashear, La.
155402		Ga. s	Olive	7	7	28.0	13.0	4.0	Pas.	1		1900	Atlantic City, N. J	Somers Point, N. J.
202787		Ga. s.	Olive	15	10	45.2	12.4	4.0	Fsh.	2	24	1906	.....do	New York, N. Y.
207190		Ga. s.	Olive	9	8	37.0	10.5	3.5	Frt.	1	15	1908	Fishing Creek, Md	Baltimore, Md.
207530		Ga. s.	Olive	42	26	78.0	12.5	5.7	Pas.	4	60	1910	Charleston, S. C	Charleston, S. C.
209124		Ga. s.	Olive	14	10	40.8	12.6	3.6	Pas.	1	20	1911	Tillamook, Oreg	Astoria, Oreg.
155249		Ga. s.	Olive E	9	8	28.0	13.2	5.0	Fsh.	1		1894	New London, Conn	Providence, R. I.
155243		Ga. s.	Olive G	15	15	39.2	15.7	6.2	Frt.	1		1877	Clare, Nova Scotia	Eastport, Me.
206915		Ga. s.	Olive G	8	5	36.9	7.0	2.4	Pas.	1	18	1909	Bellingham, Wash	Pt. Townsend, Wash.
207213		Ga. s.	Olive T	11	8	36.2	10.7	3.9	Pas.	1	21	1910	Dockton, Wash	Tacoma, Wash.
204854		Ga. s.	Olive B. Van Dusen	50	44	66.3	22.0	5.2	Frt.	2		1908	Patchogue, N. Y	Patchogue, N. Y.
201062		Ga. s.	Olive F. Hutchins	82	44	75.8	21.9	9.8	Fsh.	16	50	1904	East Boothbay, Me	Kennebunk, Me.
155312		*St. p.	Oliver King	42	42	91.0	15.0	2.0	Tow.	5		1897	Knoxville, Tenn	Chattanooga, Tenn.
155453		St. s.	Oliver H. Perry	76	44	74.2	17.9	8.0	Fsh.	3		1902	Ashtabula, Ohio	Cleveland, Ohio.
155138	K.D.Q.R.	St. s.	*Olivette* ⊙	1,678	1,026	274.3	35.2	11.9	Pas.	53	2,250	1887	Philadelphia, Pa	New Haven, Conn.
205208		Ga. s.	Olivette	7	6	31.3	7.7	7.6	Pas.	1	20	1906	Poplar Bluff, Mo	Memphis, Tenn.
203243		Ga. s.	Olivia	6	6	24.8	11.6	3.9	Fsh.	1		1906	Osterville, Mass	Chatham, Mass.
208552		Ga. s.	Olivia	8	7	34.0	11.2	3.4	Pas.	0	15	1899	Ogdensburg, N. Y	Grand Haven, Mich.
207982		Ga. s.	[2] Olivia B	7	5	34.4	11.3	3.9	Pas.	1	24	1910	Red Bank, N. J	Perth Amboy, N. J.
155116		Ga. s.	Ollie	13	12	47.0	17.9	3.8	Frt.	1		1885	Bellport, N. Y	Greenport, N. Y.
208400		Ga. s.	Ollie	37	28	56.0	17.6	6.2	Msc.	4		1911	Greenport, N. Y	Do.
204593		*Ga. p.	Ollie E	7	7	45.0	9.0	2.0	Pas.	4	12	1907	Carrsville, Ky	Paducah, Ky.
203006		*Ga. p.	Ollie S	13	13	54.9	11.3	6.8	Frt.	7		1906	Louisville, Ky	Louisville Ky.
208556		Ga. s.	Ollie S	15	10	55.2	13.1	3.0	Pas.	1	75	1911	Astoria, Oreg	Portland, Oreg.
202735		Ga. y.	Olsca	9	9	56.5	9.2	3.0	Yct.	1		1904	Cincinnati, Ohio	Cincinnati, Ohio.
204444	K.W.G.S.	St. s.	OLSON & MAHONY	1,497	779	224.3	41.2	20.6	Frt.	25	1,200	1907	Wilmington, Del	New York, N. Y.
155166		St. s.	Olympia	2,065	1,723	276.5	41.5	12.6	Frt.	16	900	1889	Cleveland, Ohio	Cleveland, Ohio.
155286		St. s.	Olympia	116	79	83.9	22.5	9.1	Tow.	8	455	1896	Astoria, N. Y	New York, N. Y.
155338		Ga. s.	Olympia	5	5	23.4	11.4	3.5	Fsh.	2		1898	Osterville, Mass	Dennis, Mass.
155369		Ga. s.	Olympia	13	7	37.0	13.4	6.0	Fsh.	5		1899	East Boothbay, Me	Portland, Me.
203767		Ga. s.	Olympia	14	10	47.7	11.4	2.7	Msc.	1	16	1906	Lake Charles, La	Brashear, La.
210194		Ga. s.	Olympia	34	23	54.8	15.5	6.4	Fsh.	7	55	1912	Tacoma, Wash	Tacoma, Wash.
204749		St. s.	Olympian	47	32	59.7	17.3	6.9	Frt.	5	80	1907	.....do	Do.
155290		St. s.	[3] Olympic	59	40	60.5	18.3	8.4	Tow.	7	200	1896	Tomkins Cove, N. Y	Providence, R. I.
155385		St. s.	Olympic	102	69	85.5	20.5	6.5	Tow.	9	130	1900	Ballard, Wash	Pt. Townsend, Wash.
155437	K.R.P.T.	St. s.	Olympic	688	454	185.7	38.0	13.4	Frt.	21	750	1901	Hoquiam, Wash	San Francisco, Cal.
206931		Ga. s.	Olympic	10	7	35.8	8.0	3.4	Pas.	1	15	1909	Charlevoix, Mich	Grand Haven, Mich.
208350		Ga. s.	Olympic	44	30	58.0	16.0	7.8	Fsh.	11	65	1911	Seattle, Wash	Seattle, Wash.
210213		Ga. s.	Olympic	35	23	52.0	15.9	6.7	Fsh.	7	40	1912	Tacoma, Wash	Tacoma, Wash.
141670		*St. p.	[4] Omaha	257	257	150.0	30.0	4.5	Pas.	23	200	1900	Stillwater, Minn	New Orleans, La.
155146		St. s.	Omaha	1,231	939	215.0	34.1	18.8	Frt.	15	485	1887	Milwaukee, Wis	Ogdensburg, N. Y.
155055		St. s.	Omar D. Conger	196	131	92.0	26.0	10.0	Fer.	4	420	1882	Port Huron, Mich	Port Huron, Mich.
202527		Ga. s.	Omar J. Croswell	9	7	44.6	14.6	3.3	Frt.	2		1905	Oriole, Md	Crisfield, Md.
120682		St. s.	[5] Omega	2,080	1,217	306.3	40.0	18.0	Frt.	18	1,000	1887	Wyandotte, Mich	Cleveland, Ohio.
15661		St. s.	[6] Omi	149	130	116.0	25.0	6.8	Lgt.	6	200	1870	Newburgh, N. Y	New York, N. Y.
205772		*Ga. p.	Omilak Chief	65	57	70.0	15.0	2.2	Frt.	3	60	1906	Chinik, Alaska	Nome, Alaska.
202466	K.V.B.W.	Ga. y.	Omoo	18	18	42.0	16.0	3.5	Yct.	1		1905	Shady Side, Md	Philadelphia, Pa.
209969		Ga. y.	Omoo	14	14	42.0	13.2	4.8	Yct.	2	14	1905	East Boothbay, Me	Chicago, Ill.
155440	K.V.J.M.	Ga. y.	Onawa	17	15	42.3	14.2	6.1	Yct.	2		1902	Bayonne, N. J	Pittsburgh, Pa.
203136	K.V.L.G.	Ga. y.	Onawa II	121	97	83.8	23.6	4.8	Yct.	3	140	1906	Greenwich, Conn	New York, N. Y.
209508		Ga. s.	Onawanda	11	7	37.5	12.0	3.0	Pas.	1	12	1906	St. Andrews, Fla	Tampa, Fla.
86104	K.H.L.Q.	Ga. y.	[7] Onaway	38	32	66.6	13.0	8.0	Yct.	3		1890	Nyack, N. Y	Albany, N. Y.
209122		Ga. y.	Onaway	18	15	39.6	9.5	4.0	Yct.	2	24	1907	Green Bay, Wis	Milwaukee, Wis.
209916		Ga. s.	Onaway	22	7	47.0	14.9	6.4	Fsh.	1		1912	Thomaston, Me	Rockland, Me.
155425		*St. p.	Ondine	12	12	50.0	10.0	3.0	Msc.	2		1901	Rock Island, Ill	Rock Island, Ill.
25254	K.B.N.D.	St. y.	[8] *Oneida*	141	71	125.6	20.6	10.0	Yct.	16	500	1883	Chester, Pa	New York, N. Y.
155406		St. s.	Oneida	21	7	54.5	14.5	5.3	Tow.	2		1901	San Francisco, Cal	San Francisco, Cal.
209307		Ga. y.	Oneida	97	94	80.5	16.5	8.8	Yct.	5	200	1911	Muskegon, Mich	Duluth, Minn.
155086		St. s.	Onekama	33	26	57.4	15.7	5.0	Tow.	5		1883	Portage, Harbor of Refuge, Mich.	Grand Haven, Mich.
207593		St. s.	ONEONTA ⊙	214	99	103.5	25.3	13.2	Tow.	10	950	1910	Portland, Oreg	Portland, Oreg.
155384		*St. p.	Onisbo	632	605	178.1	36.6	6.5	Pas.	7	250	1900	Wood Island, Cal	San Francisco, Cal.
200796		Ga. s.	Onley	26	18	58.3	17.3	5.4	Fsh.	6		1904	Pocomoke City, Md	Somers Point, N. J.
210027		Ga. s.	Ono	8	7	35.5	12.5	4.0	Tow.	1	40	1911	Inwood, N. Y	Patchogue, N. Y.

[1] Formerly st. s. Thomas.
[2] Formerly ga. s. Anna T. 3d.
[3] Formerly {a st. s. Olympic. b U. S. Q. M. D. Weitzel.
[4] Formerly *st. p. Lora.
[5] Formerly st. s. Fayette Brown.
[6] Formerly st. s. Lime Rock.
[7] Formerly st. y. {a Gadabout. b Spindrift.
[8] Formerly st. y. Utowana.

Merchant STEAM Vessels of the United States—Continued.

Official No.	Signal letters.	Rig.	Name of vessel.	Gross tonnage.	Net tonnage.	Length.	Breadth.	Depth.	Service.	Crew.	Indicated horsepower.	When built.	Where built.	Home port (where permanent document issues).
						Feet.	Feet.	Feet.						
208661		Ga. s.	Ono II	30	22	58.6	15.5	4.7	Pas.	2	60	1911	Morehead City, N. C.	Baltimore, Md.
155048		St. s.	*Onoko*	2,164	1,933	287.3	38.8	20.7	Frt.	15	900	1882	Cleveland, Ohio	Cleveland, Ohio.
201970	K. T. V. C.	St. s.	ONONDAGA	2,606	2,155	275.9	40.1	19.5	Frt.	27	5,000	1905	Philadelphia, Pa.	New York, N. Y.
155265		Ga. s.	Onora	5	5	30.3	10.6	2.9	Oys.	1		1892	Tiger Bayou, La.	Brashear, La.
202812		St. s.	ONRUST	95	64	72.5	19.1	8.4	Tow.	8	300	1906	Philadelphia, Pa.	Hartford, Conn.
209181		Ga. s.	Onslow	9	7	37.0	11.0	2.0	Msc.	1	18	1911	Morehead City, N. C.	Beaufort, N. C.
19248		St. s.	Ontario	21	21	56.0	14.0	4.8	Tow.	4		1868	Houston, Tex.	Lake Charles, La.
201169	K. T. G. J.	St. s.	ONTARIO ⊙	3,062	1,987	292.2	42.2	15.9	Pas.	40	3,500	1904	Camden, N. J.	Baltimore, Md.
204974	K. W. M. S.	St. s.	ONTARIO	415	282	134.9	27.1	15.2	Tow.	17	1,000	1908	do.	New York, N. Y.
207283		St. s.	ONTARIO	5,494	4,153	444.0	56.2	31.0	Frt.	22	1,700	1910	Ecorse, Mich.	Duluth, Minn.
155322		St. p.	ONTEORA	1,213	771	236.7	35.2	10.1	Pas.	38	1,746	1898	Newburgh, N. Y.	Albany, N. Y.
155255		Ga. s.	On Time	18	12	37.8	14.0	7.0	Fsh.	6		1894	East Boothbay, Me.	Gloucester, Mass.
207050		Ga. y.	On Time	28	19	54.0	13.5	4.4	Yct.	4	40	1909	Seattle, Wash.	Pt. Townsend, Wash.
19457		Ga. s.	Onward	13	12	37.1	13.5	4.1	Fsh.	3		1876	Westerly, R. I.	Bridgeport, Conn.
19458		Ga. s.	Onward	13	12	39.3	12.2	5.5	Fsh.	3		1876	Isle au Haut, Me.	Mt. Desert Ferry, Me.
19461		Ga. y.	Onward	24	22	48.0	17.5	5.5	Yct.	2		1875	Islip, N. Y.	Rochester, N. Y.
100214	J. S. V. T.	Ga. s.	[1] Onward	126	115	105.5	25.3	11.2	Frt.	7	25	1878	Brooklyn, N. Y.	New York, N. Y.
140933		St. s.	[2] Onward	36	18	60.0	17.2	7.0	Tow.	4		1888	Boston, Mass.	Boston, Mass.
155053		St. s.	Onward	13	6	41.5	11.4	5.3	Tow.	2		1882	Brooklyn, N. Y.	New York, N. Y.
202815		Ga. y.	Onward	29	25	63.5	10.8	5.1	Yct.	3	30	1906	Bascom, Ohio	Marblehead, Mass.
203871		Ga. s.	Onward	13	9	42.6	9.0	2.7	Pas.	1		1907	Ketchikan, Alaska	Seattle, Wash.
208589		Ga. s.	Onward	9	8	27.6	8.7	2.6	Fsh.	2	10	1911	Leland, Mich.	Grand Haven, Mich.
210095		*St. p.	Onward	85	85	101.0	20.0	4.3	Tow.	8	300	1912	Madison, Ind.	Louisville, Ky.
155307	K. Q. R. W.	Ga. y.	[3] Oonas	65	61	81.8	20.4	9.7	Yct.	8		1901	Brooklyn, N. Y.	Chicago, Ill.
202009		Ga. s.	Opal	7	5	30.0	9.6	3.0	Tow.	1		1905	Bellingham, Wash.	Pt. Townsend, Wash.
208432		Ga. s.	Opitsah	8	8	31.8	11.6	4.0	Pas.	1	8	1904	Marinette, Wis.	Milwaukee, Wis.
205367		Ga. s.	Opitza	7	7	30.0	7.5	3.5	Pas.	1	30	1908	Moline, Ill.	Rock Island, Ill.
204781		Ga. s.	Ora	23	16	57.0	16.6	4.0	Frt.	2		1907	Cedar Bayou, Tex.	Galveston, Tex.
76900		St. s.	[4] Oradell	118	59	90.0	22.2	9.8	Tow.	6	400	1890	Philadelphia, Pa.	New York, N. Y.
209780		Ga. s.	Ora Endress	68	66	58.0	14.8	6.6	Pas.	4	75	1912	Manitowoc, Wis.	Marquette, Mich.
205143		Ga. s.	Ora et Labora	9	7	33.0	12.8	4.0	Fsh.	2	5	1907	Michigan City, Ind.	Chicago, Ill.
204504		*Ga. p.	Ora V	7	6	35.0	8.0	2.4	Pas.	1		1907	Hazael, Ohio	Wheeling, W. Va.
155132		St. p.	ORANGE	1,096	901	218.5	35.4	13.8	Fer.	6	600	1886	Newburgh, N. Y.	New York, N. Y.
155466		St. s.	ORANGE	130	88	80.0	21.6	11.4	Tow.	6	250	1903	Camden, N. J.	Do.
93140		St. y.	[5] Orca	37	17	71.7	11.8	6.6	Yct.	3		1901	South Boston, Mass.	Philadelphia, Pa.
208309		Ga. s.	Orca	7	6	26.7	11.8	3.8	Fsh.	0	8	1906	Osterville, Mass.	Hyannis, Mass.
155020		St. s.	Orcadia	31	20	46.4	14.6	7.9	Wat.	2		1880	Tottenville, N. Y.	New York, N. Y.
155121		St. p.	*Oregon*	831	540	171.0	36.7	13.4	Fer.	6	600	1885	Wilmington, Del.	Do.
155347		*St. p.	Oregon	39	21	48.4	25.5	3.5	Fer.	2		1899	Arlington, Oreg.	Portland, Oreg.
208002		Ga. s.	Oregon	13	9	38.8	9.0	3.5	Pas.	1	12	1909	Memphis, Tenn.	Memphis, Tenn.
208335		Ga. s.	Oregon	21	14	42.4	12.8	4.9	Fsh.	6	30	1911	Tacoma, Wash.	Tacoma, Wash.
209054		Ga. s.	Oregon	8	5	32.8	9.4	2.8	Pas.	1	30	1911	Seattle, Wash.	Seattle, Wash.
200949		*St. p.	Oregona	370	281	131.5	26.7	5.0	Pas.	16	500	1904	Portland, Oreg.	Portland, Oreg.
155408	K. Q. S. C.	St. s.	OREGONIAN	5,597	3,651	406.8	51.1	30.3	Frt.	45	5,000	1901	Chester, Pa.	New York, N. Y.
209613		Ga. s.	Oregonian	31	21	56.2	15.1	5.7	Fsh.	7	55	1912	Tacoma, Wash.	Tacoma, Wash.
202850		*Ga. p.	Orena L.	10	8	69.3	9.7	2.0	Pas.	1		1906	Creston, W. Va.	Wheeling, W. Va.
155226		Ga. s.	Orestes	16	15	34.6	12.9	7.6	Fsh.	2		1890	Perth Amboy, N. J.	New York, N. Y.
155340		Ga. y.	Orian	28	19	49.0	19.0	2.9	Yct.	2		1899	Ponce Park, Fla.	St. Augustine, Fla.
1440		Ga. s.	[6] Orient	13	11	38.5	14.2	4.3	Oys.	1		1867	Brooklyn, N. Y.	New York, N. Y.
96338		St. p.	[7] Orient	471	331	167.6	25.0	9.2	Pas.	22		1896	Chelsea, Mass.	Do.
202833		Ga. s.	Orient	13	13	42.3	12.0	4.0	Pas.	1	72	1906	San Pedro, Cal.	Los Angeles, Cal.
208538		Ga. s.	Orient	8	6	36.3	9.1	3.4	Pas.	1	15	(†)	New York, N. Y.	New York, N. Y.
209533		Ga. s.	Orient	57	39	62.5	18.0	9.1	Fsh.	13	80	1911	Seattle, Wash.	Seattle, Wash.
209953		Ga. s.	Orient	61	41	69.5	16.7	7.6	Fsh.	3	80	1911	do.	Do.
155317		St. s.	Orinoco	2,226	1,928	295.0	44.0	21.0	Frt.	15	800	1898	West Bay City, Mich.	Duluth, Minn.
203710		Ga. s.	[8] Orinoco	7	6	44.0	10.0	3.0	Frt.	1		1906	Crittenden, Va.	Norfolk, Va.
3864		*St. p.	[9] Oriole	75	75	121.0	22.4	3.6	Pas.	12		1900	Point Pleasant, W. Va.	Wheeling, W. Va.
155046		St. s.	Oriole	20	10	54.4	13.0	6.4	Tow.	4		1882	Baltimore, Md.	Baltimore, Md.
155052		St. s.	Oriole	16	8	57.0	12.9	3.5	Frt.	4		1882	Berlin, Md.	Perth Amboy, N. J.
155167		Ga. s.	Oriole	13	11	49.6	11.1	4.8	Fsh.	1		1889	Newport, R. I.	Newport, R. I.
155294		St. s.	Oriole	9	6	51.0	9.6	4.1	Tow.	4		1894	Biloxi, Miss.	Mobile, Ala.
200811		Ga. s.	Oriole	9	5	36.0	10.4	3.9	Msc.	3	10	1904	Newport, R. I.	Newport, R. I.
201749		*St. p.	Oriole	68	59	81.5	17.8	3.9	Pas.	3	75	1905	Sacramento, Cal.	San Francisco, Cal.
206447		Ga. s.	Oriole	13	11	50.0	8.8	4.7	Pas.	0	16	1891	Morris Heights, N. Y.	Newport, R. I.
206653		Ga. s.	Oriole	10	9	36.0	10.5	3.4	Pas.	1	18	1908	Key West, Fla.	St. Augustine, Fla.
206287		Ga. s.	Oriole	14	11	45.0	10.7	4.5	Pas.	2		1909	Bridgeton, N. J.	Bridgeton, N. J.
206871		Ga. s.	Oriole	14	9	48.8	9.4	7.7	Msc.	2	14	1909	Beaumont, Tex.	Port Arthur, Tex.
208692		Ga. s.	Oriole	11	6	37.7	11.1	3.3	Msc.	1		1910	Thunderbolt, Ga.	Savannah, Ga.
209454		Ga. s.	Oriole	20	15	58.0	15.2	4.0	Oys.	2	25	1911	Palmer, Va.	Tappahannock, Va.
116583		St. s.	[10] Orion	77	54	96.7	17.0	8.9		13		1893	Wyandotte, Mich.	New York, N. Y.
155401		St. s.	Orion	2,283	1,590	282.6	42.2	18.1	Frt.	17	1,200	1901	Green Bay, Wis.	Chicago, Ill.
202863		St. s.	Orion	127	74	96.5	22.2	13.1	Pas.	18	450	1906	South Portland, Me.	Boston, Mass.
210184		St. s.	ORION	10,650	5,754	514.0	65.2	36.2	Frt.	96	7,000	1912	Sparrow Point, Md.	Baltimore, Md.

[1] Formerly sch. y. {a Intrepid. b British, Intrepid. c Intrepid.

[2] Formerly st. s. Louisa and Alice.

[3] Formerly ga. y. {a Oonas. b Vancedor.

[4] Formerly st. s. Jamestown.

[5] Formerly st. y. Monaloa.

[6] Formerly sloop Annie Marshall.

[7] Formerly st. p. Hingham.

[8] Formerly st. y. Marietta.

[9] Formerly *st. p. Baxter.

[10] Formerly st. y. Sultana.

† Rebuilt, 1909.

MERCHANT STEAM VESSELS OF THE UNITED STATES—Continued.

Official No.	Signal letters.	Rig.	Name of vessel.	Gross tonnage.	Net tonnage.	Length.	Breadth.	Depth.	Service.	Crew.	Indicated horsepower.	When built.	Where built.	Home port (where permanent document issues.
						Feet.	Feet.	Feet.						
19446		St. s.	*Orizaba*	76	49	94.6	13.4	6.8	Pas.	4		1875	Buffalo, N. Y.	Ogdensburg, N. Y.
206844		St. s.	Orlou	8	6	35.0	11.0	3.8	Fsh.	1	30	1909	Decatur, Wash.	Pt. Townsend, Wash.
155144	K.D.T.N.	St. y.	Orrmoore	22	14	61.0	10.8	4.6	Yct.	3		1887	Brooklyn, N. Y.	New York, N. Y.
208876		Ga. s.	Orsino	13	9	48.6	13.0	5.1	Pas.	2	36	1911	Anglesea, N. J.	Somers Point, N. J.
209381		Ga. s.	Ortega	12	9	30.1	12.3	2.8	Tow.	1	24	1911	Jacksonville, Fla.	Jacksonville, Fla.
155239		St. s.	Orville A. Crandall	122	89	91.0	17.8	9.1	Cnl.	3	100	1893	Lockport, N. Y.	New Haven, Conn.
155400		*St. p.	Osage	98	98	100.0	19.8	3.8	Pas.	24		1900	Osage City, Mo.	Vicksburg, Miss.
155449		Ga. s.	Osage	19	12	47.0	16.7	3.7	Oys.	1		1902	Biloxi, Miss.	Brashear, La.
209012		Ga. s.	Osage	15	10	40.2	9.1	2.8	Pas.	1	14	1911	Clarendon, Ark.	Memphis, Tenn.
155076		Ga. s.	Oscar	7	6	32.0	11.4	4.0	Oys.	1		1883	Freeport, N. Y.	Patchogue, N. Y.
155344		St. s.	Oscar B	23	16	55.6	14.5	5.6	Tow.	4		1899	Tacoma, Wash.	Pt. Townsend, Wash.
155461		Ga. s.	Oscar C	10	7	45.2	12.5	3.0	Oys.	1		1903	Morgan City, La.	Brashear, La.
204979		Ga. s.	Oscar J	14	9	49.4	14.4	3.3	Pas.	2		1908	Texas City, Tex.	New York, N. Y.
19459		Ga. s.	Oscar Newhouse	70	65	78.6	20.1	6.9	Frt.	3		1876	Sheboygan, Wis.	Milwaukee, Wis.
155288		St. s.	Oscar C. Stedman	68	37	73.1	19.0	7.9	Tow.	7		1896	Cleveland, Ohio	Cleveland, Ohio.
155394		St. s.	OSCAR G. MURRAY	165	112	100.0	22.0	11.8	Tow.	17	340	1900	Baltimore, Md.	Baltimore, Md.
155096		St. s.	Osceola	182	95	117.0	29.0	9.0	Tow.	11	750	1884	Newburgh, N. Y.	Albany, N. Y.
155319	K.N.J.V.	St. y.	Osceola	110	75	119.4	17.9	9.5	Yct.	7	500	1898	Brooklyn, N. Y.	New York, N. Y.
200740		Ga. s.	Osceola	9	8	31.5	9.4	4.1	Pas.	1		1904	Bridgeton, N. J.	Philadelphia, Pa.
204261		*St. p.	Osceola	52	52	65.7	14.4	3.3	Pas.	2		1907	Lumber City, Ga.	Brunswick, Ga.
204513		Ga. s.	Osceola	33	27	55.0	16.8	6.2	Pas.	3		1906	Tottenville, N. Y.	New York, N. Y.
204618		Ga. s.	Osceola	11	8	37.1	13.1	3.3	Pas.	2		1904	Galveston, Tex.	Galveston, Tex.
206373		*Ga. y.	Osceola	19	16	50.4	12.6	4.6	Yct.	1	25	1909	Tottenville, N. Y.	Patchogue, N. Y.
206388		*Ga. p.	Osceola	6	5	38.8	9.0	2.0	Tow.	1	8	1909	Kanauga, Ohio	Wheeling, W. Va.
207964		St. p.	Osceola	87	54	74.6	21.1	3.6	Frt.	5	80	1910	Kissimmee, Fla.	Tampa, Fla.
209436		Ga. s.	Osceola	44	43	60.0	17.0	3.8	Pas.	1	40	1911	St. Augustine, Fla.	St. Augustine, Fla.
209450		Ga. s.	Osceola	9	6	43.5	9.0	4.3	Pas.	0	40	1911	Jacksonville, Fla.	Jacksonville, Fla.
155012		St. s.	Oscoda	529	345	175.0	32.4	13.3	Frt.	14	500	1878	St. Clair, Mich.	Chicago, Ill.
208932	L.C.B.Q.	Ga. y.	Osiris	137	112	109.5	19.7	7.1	Yct.	6	80	1911	Port Jefferson, N. Y.	New York, N. Y.
210087		Ga. y.	Osmas II	16	11	50.0	9.0	3.3	Yct.	2	25	1906	Alexandria Bay, N. Y.	Cape Vincent, N. Y.
145746	K.R.M.J.	St. y.	[1] OSPREY	49	33	77.0	14.1	7.3	Yct.	4		1897	Newburgh, N. Y.	Philadelphia, Pa.
150684		Ga. s.	[2] Osprey	24	15	53.6	11.2	4.7	Pas.	2		1900	Baltimore, Md.	Newport News, Va.
155058		St. s.	Osprey	57	45	78.4	17.5	6.8	Pas.	4		1882	Mystic Bridge, Conn.	New York, N. Y.
155446		Ga. s.	Osprey	19	11	48.6	16.1	6.5	Frt.	2		1902	Dennysville, Me.	Lubec, Me.
200052		St. y.	Osprey	32	21	90.0	13.2	5.0	Yct.	2		1903	Seattle, Wash.	Pt. Townsend, Wash.
204370		Ga. s.	Osprey	14	9	46.6	9.5	5.1	Fsh.	2	40	1907	Millbridge, Me.	S. W. Harbor, Me.
205798		Ga. s.	Osprey	43	32	58.0	16.2	6.2	Frt.	2	75	1908	Coquille, Oreg.	Coos Bay, Oreg.
206427		Ga. s.	Osprey	7	6	25.5	9.8	4.6	Pas.	1			Unknown	New York, N. Y.
204156	K.W.C.R.	Ga. y.	Osprey II	44	38	70.0	14.0	6.2	Yct.	3		1907	Long Island City, N. Y.	Do.
208544		Ga. s.	Osra	13	12	35.0	10.4	3.4	Fsh.	3	10	1897	Manitowoc, Wis.	Milwaukee, Wis.
208618		Ga. s.	Osric	13	9	47.5	13.0	5.1	Pas.	1	36	1911	Anglesea, N. J.	Somers Point, N. J.
203856	K.V.T.R.	St. s.	OSSABAW	2,667	2,043	300.0	41.0	25.8	Frt.	30	1,200	1907	Quincy, Mass.	New York, N. Y.
155414		St. s.	OSSIAN BEDELL	296	192	104.5	28.0	9.6	Pas.	5	312	1901	Buffalo, N. Y.	Buffalo, N. Y.
202201		St. s.	OSSINING	63	43	74.0	18.5	6.0	Pas.	6		1905	Newburgh, N. Y.	New Orleans, La.
155143		St. s.	Ostrea	69	47	68.0	19.6	6.4	Oys.	7		1887	Port Jefferson, N. Y.	Bridgeport, Conn.
19035		St. p.	Oswego	329	211	212.0	28.0	8.0	Tow.	12	700	1848	Brooklyn, N. Y.	Albany, N. Y.
155090		St. p.	*Oswego*	1,055	824	193.5	36.0	13.3	Fer.	7	800	1883	Newburgh, N. Y.	New York, N. Y.
155154		St. s.	Oswego	115	92	93.2	17.5	9.0	Cnl.	6	60	1881	Phoenix, N. Y.	Buffalo, N. Y.
209056		Ga. s.	Otis	7	6	34.0	8.4	3.2	Msc.	1	12	1911	Stacy, N. C.	Beaufort, N. C.
155298		*St. p.	Ottawa	20	18	49.1	14.0	3.7	Tow.	7		1897	Mobile, Ala.	Mobile, Ala.
202283		*St. p.	Ottawa	77	72	89.0	18.0	5.0	Pas.	7	250	1905	Portland, Oreg.	Portland, Oreg.
155381		St. s.	Otter	18	15	48.4	12.1	5.4	Tow.	6		1900	Cheboygan, Mich.	Grand Haven, Mich.
204902		Ga. s.	Otter	9	6	28.3	8.0	2.7	Pas.	1		1908	La Conner, Wash.	Pt. Townsend, Wash.
206741		*Ga. p.	Otto	15	15	50.0	12.6	2.8	Tow.	3	40	1909	Kansas City, Mo.	Kansas City, Mo.
204329		Ga. s.	Otto	14	9	46.0	8.8	4.5	Pas.	2		1896	Morris Heights, N. Y.	Philadelphia, Pa.
155314		*St. p.	Otto Marmet	154	154	148.3	25.0	4.6	Tow.	15	682	1898	Raymond City, W. Va.	Cincinnati, Ohio.
155273		*St. p.	Ottumwa Belle	81	81	104.0	22.0	4.0	Pas.	10		1895	Canton, Mo.	Burlington, Iowa.
155358		*St. p.	Ouachita	98	98	140.0	32.0	4.0	Pas.	26		1899	Jeffersonville, Ind.	Mobile, Ala.
155270	K.M.F.Q.	St. y.	Ouatoga	19	15	53.8	9.2	4.8	Yct.	3		1895	Nyack, N. Y.	St. Louis, Mo.
207525		Ga. s.	Oulu	11	10	38.3	9.8	4.3	Fsh.	1	16	1910	Douglas, Alaska	Juneau, Alaska.
203300		Ga. s.	Our Boat	9	9	42.0	7.0	3.4	Msc.	2		1906	Grafton, Ill.	Evansville, Ind.
210147		Ga. s.	Our Favorite	13	8	40.4	10.5	4.8	Fsh.	3	37	1912	Bayonne, N. J.	New York, N. Y.
155467		St. s.	OUTING	8	6	43.0	9.0	4.0	Pas.	2		1903	Geneva, Ohio	Wheeling, W. Va.
206395		Ga. s.	Outing	6	5	35.3	7.0	2.7	Pas.	1	8	1902	Zanesville, Ohio	Do.
207895		*Ga. p.	Outing	8	8	53.5	8.5	2.0	Tow.	2	10	1909	Madison, Ind.	Louisville, Ky.
208069		Ga. s.	Ove	16	10	38.0	11.8	4.6	Fsh.	2	20	1910	Seattle, Wash.	Seattle, Wash.
155268		St. s.	OVERBROOK	179	89	104.2	24.4	11.2	Tow.	14	650	1894	Philadelphia, Pa.	Perth Amboy, N. J.
150813		St. p.	[3] OWANA	747	420	200.6	32.0	12.0	Pas.	60	1,250	1899	Wyandotte, Mich.	Detroit, Mich.
130378		St. s.	[4] Owasco	117	58	96.8	21.7	9.6	Tow.	7	400	1887	Perth Amboy, N. J.	New York, N. Y.
155199		Ga. y.	Oweene	24	23	54.8	13.4	9.5	Yct.	2		1891	Boston, Mass.	Newburyport, Mass.
155153		St. s.	OWEGO	2,611	1,776	325.7	41.2	14.6	Frt.	20	1,000	1888	Buffalo, N. Y.	Buffalo, N. Y.
77319		St. s.	[5] Owen J. McWilliams	87	59	86.2	20.0	9.0	Tow.	8		1898	Solomons, Md.	New York, N. Y.
155373		*St. p.	Owl	32	32	54.0	16.6	3.4	Frt.	4		1899	Scranton, Miss.	Mobile, Ala.

[1] Formerly st. y. {a Tide. b Ardea. c Okadus.

[2] Formerly ga. s. Petrolia.

[3] Formerly st. p. Pennsylvania.

[4] Formerly st. s. Nannie Lamberton.

[5] Formerly st. s. Cresano.

MERCHANT STEAM VESSELS OF THE UNITED STATES—Continued.

Official No.	Signal letters.	Rig.	Name of vessel.	Gross tonnage.	Net tonnage.	Length.	Breadth.	Depth.	Service.	Crew.	Indicated horsepower.	When built.	Where built.	Home port (where permanent document issues).
						Feet.	Feet.	Feet.						
155378		Ga. s.	Owl	14	8	47.6	12.4	3.8	Oys.	3		1900	Bridgeport, Conn.	Bridgeport, Conn.
204085		Ga. s.	Owl	14	14	36.0	13.0	3.5	Frt.	2	10	1907	Alexandria Bay, N. Y.	Cape Vincent, N. Y.
205897		*Ga. p.	Owl	13	11	57.7	11.6	2.3	Tow.	1	18	1908	Bellaire, Ohio	Wheeling, W. Va.
206363		Ga. s.	Owl	7	5	33.0	8.0	3.0	Msc.	1	8	1908	Morgan City, La.	Brashear, La.
207151		Ga. s.	Owl	15	10	45.5	11.5	4.4	Tow.	1	50	1910	Seattle, Wash.	Pt. Townsend, Wash.
207942		*Ga. p.	Owl	21	19	40.6	14.0	4.0	Pas.	2	7	1910	Bridgeport, Conn.	Bridgeport, Conn.
208441		Ga. s.	Owl	15	5	45.4	13.2	3.7	Tow.	1	40	1911	Alameda, Cal.	San Francisco, Cal.
208726		Ga. s.	Owl	47	28	60.6	20.3	6.5	Frt.	1	100	1911	North Bend, Oreg.	Do.
202237		Ga. y.	[1] OWLET	27	21	66.1	11.1	4.7	Yct.	4		1903	Brooklyn, N. Y.	New York, N. Y.
202916	K.V.G.P.	Ga. y.	Owyhee	39	32	60.0	14.2	5.8	Yct.	4		1906	Long Island City, N. Y.	Do.
19041		St. s.	Ox	109	74	60.8	30.1	10.0	Frt.	4	190	1866	Brooklyn, N. Y.	Do.
203886		St. s.	Ox	9	7	32.0	10.3	4.8	Tow.	2		1907	Friendship, Me.	Marblehead, Mass.
209200		*Ga. p.	Ox	14	14	54.0	11.0	2.3	Tow.	4	12	1911	Frankfort, Ky.	Louisville, Ky.
155433		Ga. s.	Oyster	5	5	28.2	11.6	3.8	Fsh.	1		1901	Osterville, Mass.	Hyannis, Mass.
19366		Ga. s.	Oyster Plant	13	12	54.0	15.4	3.7		2		1872	Mobile, Ala.	Mobile, Ala.
204049		Ga. s.	Oyster Transport	29	24	70.2	17.2	4.0	Frt.	2		1907	Greenport, N. Y.	Greenport, N. Y.
200534		Ga. s.	Oyston	15	10	50.0	13.0	4.2	Oys.	4	35	1903	Pocomoke City, Md.	Newport News, Va.
202025		Ga. s.	Ozark	8	8	36.0	8.0	6.8	Pas.	1		1904	St. Joseph, Mich.	Memphis, Tenn.
			P.											
95553		St. s.	[2] P. O'Riorden	75	41	71.0	19.6	8.4	Tow.	5		1879	Communipaw, N. J.	Boston, Mass.
150577		St. s.	P. Reckinger	42	21	61.0	14.0	6.6	Fsh.	6		1892	Sheboygan, Wis.	Milwaukee, Wis.
150748		St. s.	P. B. Luyster	17	9	43.0	12.8	6.2	Tow.	2		1897	Detroit, Mich.	Detroit, Mich.
81198		St. s.	[3] P. B. McNaughton	63	31	73.2	17.2	9.2	Tow.	3		1888	East Saginaw, Mich.	Buffalo, N. Y.
150700		St. s.	P. C. Ronan	29	14	52.0	16.0	5.6	Tow.	4		1895	Albany, N. Y.	Albany, N. Y.
207203		Ga. s.	P. D. Patrol	15	10	45.7	9.8	4.8	Pol.	0	80	1908	Oakland, Cal.	San Francisco, Cal.
203051		St. s.	P. H. Doyen	28	15	50.5	16.0	6.6	Tow.	2		1906	Portland, Me.	Portland, Me.
150135		St. s.	P. I. Nevius	40	20	60.6	16.7	7.1	Frt.	4		1878	Brooklyn, N. Y.	Newark, N. J.
150860		Ga. s.	P. J. Abler	116	78	97.2	24.9	5.9	Pas.	8	80	1900	Seattle, Wash.	Nome, Alaska.
150674		Ga. s.	P. J. H.	7	6	27.0	10.0	3.0	Frt.	1		1894	Chuckatuck, Va.	Norfolk, Va.
150460		St. s.	P. J. Ralph	964	658	211.4	37.0	14.0	Frt.	13	685	1889	Marine City, Mich.	Chicago, Ill.
203387	K.V.N.R.	St. s.	P. J. T. Co. No. 7	197	134	101.1	25.0	12.0	Tow.	9	600	1906	Noank, Conn.	New York, N. Y.
150918		*St. p.	P. M. Pfeil	85	85	115.0	24.0	4.5	Tow.	12		1901	Brownsville, Pa.	Pittsburgh, Pa.
200346		St. s.	P. P. MILLER	3,845	2,858	354.0	48.0	28.0	Frt.	17	1,300	1903	Cleveland, Ohio	Buffalo, N. Y.
120206		St. s.	[4] P. W. Arthur	21	14	50.4	13.2	5.6	Fsh.	3		1875	Milwaukee, Wis.	Marquette, Mich.
208604		St. s.	P. R. R. No. 1	109	74	75.0	21.4	11.0	Tow.	7	600	1911	Port Richmond, N. Y.	Philadelphia, Pa.
201177	K.T.G.M.	St. s.	†P. R. R. No. 4	121	82	75.0	21.0	10.4	Tow.	6	500	1904	Philadelphia, Pa.	Do.
203181	K.V.L.J.	St. s.	†P. R. R. No. 5	186	126	92.0	24.0	11.8	Tow.	8	600	1906	Sparrow Point, Md.	New York, N. Y.
200836		St. s.	†P. R. R. No. 7	223	145	92.0	22.0	12.1	Tow.	6	500	1904	Richmond, Va.	Do.
200837		St. s.	†P. R. R. No. 9	223	145	92.0	22.0	12.1	Tow.	6	500	1904	....do	Do.
203205	K.V.M.C.	St. s.	†P. R. R. No. 10	186	126	92.0	24.0	11.8	Tow.	8	1,700	1906	Sparrow Point, Md.	Do.
207550		St. s.	†P. R. R. No. 11	177	120	95.8	24.5	12.4	Tow.	8	250	1910	Port Richmond, N. Y.	Do.
203224	K.V.M.F.	St. s.	†P. R. R. No. 14	186	126	92.0	24.0	11.8	Tow.	8	600	1906	Sparrow Point, Md.	Do.
200962	K.T.D.M.	St. s.	†P. R. R. No. 32	201	137	99.0	24.0	12.0	Tow.	13	650	1904	....do	Perth Amboy, N. J.
204584		St. s.	†P. R. R. No. 33	71	48	62.0	18.5	10.6	Tow.	7		1907	Port Richmond, N. Y.	New York, N. Y.
207551		St. s.	†P. R. R. No. 34	177	120	95.8	24.5	12.4	Tow.	8	250	1910	....do	Do.
208282	L.B.S.M.	St. s.	P. R. R. No. 35	375	255	106.5	32.0	15.0	Tow.	15	1,000	1911	Wilmington, Del.	Perth Amboy, N. J.
203130		St. s.	†P. R. R. No. 153	547	372	106.6	32.1	14.7	Frt.	5	300	1906	Sparrow Point, Md.	New York, N. Y.
205379		St. s.	†P. R. R. No. 154	549	373	106.6	32.1	14.7	Frt.	8	345	1908	....do	Do.
204002		Ga. s.	P. & B. No. 2	14	12	48.0	14.5	4.0	Oys.	1	30	1907	Greenport, N. Y.	Providence, R. I.
115047		St. s.	[5] *Pacific*	33	22	58.5	13.5	7.6	Tow	3		1872	Philadelphia, Pa.	Philadelphia, Pa.
200494		St. s.	Pacific	474	322	140.0	34.0	12.3	Drg.	0	1,000	1903	Tacoma, Wash.	Camden, N. J.
202717		Ga. s.	Pacific	25	17	54.3	12.3	3.1	Pas.	3	50	1905	Coppermount, Alaska	Ketchikan, Alaska.
204288		Ga. s.	Pacific	6	6	33.7	8.9	3.8	Pas.	1	37	1907	Chicago, Ill.	Chicago, Ill.
205593		Ga. s.	Pacific	8	8	29.8	9.0	4.5	Pas.	1	15	1908	Brigantine, N. J.	Somers Point, N. J.
207431		Ga. s.	Pacific	15	10	39.0	12.6	4.7	Fsh.	5	20	1910	Tacoma, Wash.	Tacoma, Wash.
208266		Ga. s.	Pacific	38	26	56.0	16.7	7.1	Fsh.	2	55	1910	Seattle, Wash.	Pt. Townsend, Wash.
208486		Ga. s.	Pacific	9	9	32.4	9.3	3.2	Pas.	1	15	1911	Metlakahtla, Alaska	Ketchikan, Alaska.
210083		Ga. s.	Pacific	34	24	52.0	15.0	7.4	Frt.	2	50	1912	Hoquiam, Wash.	Pt. Townsend, Wash.
150642		*St. p.	Pacific No. 2	570	416	176.0	32.0	5.0	Tow.	35		1893	Pittsburgh, Pa.	Pittsburgh, Pa.
204026	K.W.B.P.	St. s.	PACKERTON	430	292	100.2	30.4	11.4	Frt.	6	435	1907	Port Richmond, N. Y.	New York, N. Y.
207737		Ga. s.	Pactolus	10	6	31.6	13.3	3.5	Pas.	0	9	1910	Oakland, Cal.	San Francisco, Cal.
204807		*Ga. p.	Paddy	11	9	56.5	13.5	1.8	Fer.	2	10	1907	Celina, Tenn.	Nashville, Tenn.
150536		St. s.	PADDY MILES	33	16	52.5	14.1	8.0	Tow.	5		1891	Buffalo, N. Y.	Buffalo, N. Y.
205431		Ga. s.	Pal	6	5	33.0	8.4	3.5	Pas.	3	33	1908	New York, N. Y.	New York, N. Y.
204274		*G. pa.	Palace	83	83	70.0	19.5	2.6	Pas	2		1907	Riverton, Ind.	Evansville, Ind.
150829		Ga. s.	Palacea	12	8	44.0	12.0	4.9	Tow.	3	200	1899	Camden, N. J.	Seaford, Del.
203222	K.V.W.B.	Ga. y.	Paladin	27	22	61.5	15.0	4.0	Yct.	5	30	1906	St. Augustine, Fla.	St. Augustine, Fla.
203198	K.V.M.R.	Ga. y.	Palatine	63	54	66.0	20.0	8.6	Yct.	3	25	1906	Osterville, Mass.	St. Louis, Mo.
200903	K.T.C.N.	Ga. y.	Palestine	68	60	82.5	21.4	9.0	Yct.	9		1904	Port Jefferson, N. Y.	New York, N. Y.
95672		St. s.	[6] Pallas	80	40	78.5	19.0	9.4	Pas.	6		1882	Wilmington, Del.	Boston, Mass.

[1] Formerly ga. y. Louise.

[2] Formerly st. s. { a Hattie M. Spraker. b N. Y. Centl. Ltg. Co. No. 6. c New York Central No. 6.

[3] Formerly st. s. W. S. Carkin.

[4] Formerly st. s. Fred Engel.

[5] Formerly st. s. { a Sallie. b I. W. Durham.

[6] Formerly st. s. { a Henry C. Winship. b Francis H. Jackson. c Fred. B. Dalzell.

† Steel.

MERCHANT STEAM VESSELS OF THE UNITED STATES—Continued.

Official No.	Signal letters.	Rig.	Name of vessel.	Gross tonnage.	Net tonnage.	Length.	Breadth.	Depth.	Service.	Crew.	Indicated horsepower.	When built.	Where built.	Home port (where permanent document issues.
						Feet.	Feet.	Feet.						
19446		St. s.	*Orizaba*	76	49	94.6	13.4	6.8	Pas.	4		1875	Buffalo, N. Y.	Ogdensburg, N. Y.
206844		St. s.	Orlou	8	6	35.0	11.0	3.8	Fsh.	1	30	1909	Decatur, Wash.	Pt. Townsend, Wash.
155144	K.D.T.N.	St. y.	Ormoore	22	14	61.0	10.8	4.6	Yct.	3		1887	Brooklyn, N. Y.	New York, N. Y.
208876		Ga. s.	Orsino	13	9	48.6	13.0	5.1	Pas.	2	36	1911	Anglesea, N. J.	Somers Point, N. J.
209381		Ga. s.	Ortega	12	9	30.1	12.3	2.8	Tow.	1	24	1911	Jacksonville, Fla.	Jacksonville, Fla.
155239		St. s.	Orville A. Crandall	122	89	91.0	17.8	9.1	Cnl.	3	100	1893	Lockport, N. Y.	New Haven, Conn.
155400		*St. p.	Osage	98	98	100.0	19.8	3.8	Pas.	24		1900	Osage City, Mo.	Vicksburg, Miss.
155449		Ga. s.	Osage	19	12	47.0	16.7	3.7	Oys.	1		1902	Biloxi, Miss.	Brashear, La.
209012		Ga. s.	Osage	15	10	40.2	9.1	2.8	Pas.	1	14	1911	Clarendon, Ark.	Memphis, Tenn.
155076		Ga. s.	Oscar	7	6	32.0	11.4	4.0	Oys.	1		1883	Freeport, N. Y.	Patchogue, N. Y.
155344		St. s.	Oscar B	23	16	55.6	14.5	5.6	Tow.	4		1899	Tacoma, Wash.	Pt. Townsend, Wash.
155461		Ga. s.	Oscar C	10	7	45.2	12.5	3.0	Oys.	1		1903	Morgan City, La.	Brashear, La.
204979		Ga. s.	Oscar J	14	9	49.4	14.4	3.3	Pas.	2		1908	Texas City, Tex.	New York, N. Y.
19459		Ga. s.	Oscar Newhouse	70	65	78.6	20.1	6.9	Frt.	3		1876	Sheboygan, Wis.	Milwaukee, Wis.
155288		St. s.	Oscar C. Stedman	68	37	73.1	19.0	7.9	Tow.	7		1896	Cleveland, Ohio	Cleveland, Ohio.
155394		St. s.	OSCAR G. MURRAY	165	112	100.0	22.0	11.8	Tow.	17	340	1900	Baltimore, Md.	Baltimore, Md.
155096		St. s.	Osceola	182	95	117.0	29.0	9.0	Tow.	11	750	1884	Newburgh, N. Y.	Albany, N. Y.
155319	K.N.J.V.	St. y.	Osceola	110	75	119.4	17.9	9.5	Yct.	7	500	1898	Brooklyn, N. Y.	New York, N. Y.
200740		Ga. s.	Osceola	9	8	31.5	9.4	4.1	Pas.	1		1904	Bridgeton, N. J.	Philadelphia, Pa.
204261		*St. p.	Osceola	52	52	65.7	14.4	3.3	Pas.	2		1907	Lumber City, Ga.	Brunswick, Ga.
204513		Ga. s.	Osceola	33	27	55.0	16.8	6.2	Pas.	3		1906	Tottenville, N. Y.	New York, N. Y.
204618		Ga. s.	Osceola	11	8	37.1	13.1	3.3	Pas.	2		1904	Galveston, Tex.	Galveston, Tex.
206373		*Ga. y.	Osceola	19	16	50.4	12.6	4.6	Yct.	1	25	1909	Tottenville, N. Y.	Patchogue, N. Y.
206388		*Ga. p.	Osceola	6	5	38.8	9.0	2.0	Tow.	1	8	1909	Kanauga, Ohio	Wheeling, W. Va.
207964		St. p.	Osceola	87	54	74.6	21.1	3.6	Frt.	5	80	1910	Kissimmee, Fla.	Tampa, Fla.
209436		Ga. s.	Osceola	44	43	60.0	17.0	3.8	Pas.	1	40	1911	St. Augustine, Fla.	St. Augustine, Fla.
209450		Ga. s.	Osceola	9	6	43.5	9.0	4.3	Pas.	0	40	1911	Jacksonville, Fla.	Jacksonville, Fla.
155012		St. s.	Oscoda	529	345	175.0	32.4	13.3	Frt.	14	500	1878	St. Clair, Mich.	Chicago, Ill.
208932	L.C.B.Q.	Ga. y.	Osiris	137	112	109.5	19.7	7.1	Yct.	6	80	1911	Port Jefferson, N. Y.	New York, N. Y.
210087		Ga. y.	Osmas II	16	11	50.0	9.0	3.3	Yct.	2	25	1906	Alexandria Bay, N. Y.	Cape Vincent, N. Y.
145746	K.R.M.J.	St. y.	[1] OSPREY	49	33	77.0	14.1	7.3	Yct.	4		1897	Newburgh, N. Y.	Philadelphia, Pa.
150884		Ga. s.	[2] Osprey	24	15	53.6	11.2	4.7	Pas.	2		1900	Baltimore, Md.	Newport News, Va.
155058		St. s.	Osprey	57	45	78.4	17.5	6.8	Pas.	4		1882	Mystic Bridge, Conn.	New York, N. Y.
155446		Ga. s.	Osprey	19	11	48.6	16.1	6.5	Frt.	2		1902	Dennysville, Me.	Lubec, Me.
200052		St. y.	Osprey	32	21	90.0	13.2	5.0	Yct.	2		1903	Seattle, Wash.	Pt. Townsend, Wash.
204370		Ga. s.	Osprey	14	9	46.6	9.5	5.1	Fsh.	2	40	1907	Millbridge, Me.	S. W. Harbor, Me.
205798		Ga. s.	Osprey	43	32	58.0	16.2	6.2	Frt.	2	75	1908	Coquille, Oreg.	Coos Bay, Oreg.
206427		Ga. s.	Osprey	7	6	25.5	9.8	4.6	Pas.	1			Unknown	New York, N. Y.
204156	K.W.C.R.	Ga. y.	Osprey II	44	38	70.0	14.0	6.2	Yct.	3		1907	Long Island City, N. Y.	Do.
208544		Ga. s.	Osra	13	12	35.0	10.4	3.4	Fsh.	3	10	1897	Manitowoc, Wis.	Milwaukee, Wis.
208618		Ga. s.	Osric	13	9	47.5	13.0	5.1	Pas.	1	36	1911	Anglesea, N. J.	Somers Point, N. J.
203856	K.V.T.R.	St. s.	OSSABAW	2,667	2,043	300.0	41.0	25.8	Frt.	30	1,200	1907	Quincy, Mass.	New York, N. Y.
155414		St. s.	OSSIAN BEDELL	296	192	104.5	28.0	9.6	Pas.	5	312	1901	Buffalo, N. Y.	Buffalo, N. Y.
202201		St. s.	OSSINING	63	43	74.0	18.5	6.0	Pas.	6		1905	Newburgh, N. Y.	New Orleans, La.
155143		St. s.	Ostrea	69	47	68.0	19.6	6.4	Oys.	7		1887	Port Jefferson, N. Y.	Bridgeport, Conn.
19035		St. p.	Oswego	329	211	212.0	28.0	8.0	Tow.	12	700	1848	Brooklyn, N. Y.	Albany, N. Y.
155090		St. p.	*Oswego*	1,055	824	193.5	36.0	13.3	Fer.	7	800	1883	Newburgh, N. Y.	New York, N. Y.
155154		St. s.	Oswego	115	92	93.2	17.5	9.0	Cnl.	6	60	1881	Phoenix, N. Y.	Buffalo, N. Y.
209056		Ga. s.	Otis	7	6	34.0	8.4	3.2	Msc.	1	12	1911	Stacy, N. C.	Beaufort, N. C.
155298		*St. p.	Ottawa	20	18	49.1	14.0	3.7	Tow.	7		1897	Mobile, Ala.	Mobile, Ala.
202283		*St. p.	Ottawa	77	72	89.0	18.0	5.0	Pas.	7	250	1905	Portland, Oreg.	Portland, Oreg.
155381		St. s.	Otter	18	15	48.4	12.1	5.4	Tow.	6		1900	Cheboygan, Mich.	Grand Haven, Mich.
204902		Ga. s.	Otter	9	6	28.3	8.0	2.7	Pas.	1		1908	La Conner, Wash.	Pt. Townsend, Wash.
206741		*Ga. p.	Otto	15	15	50.0	12.6	2.8	Tow.	3	40	1909	Kansas City, Mo.	Kansas City, Mo.
204329		Ga. s.	Otto	14	9	46.0	8.8	4.5	Pas.	2		1896	Morris Heights, N. Y.	Philadelphia, Pa.
155314		*St. p.	Otto Marmet	154	154	148.3	25.0	4.6	Tow.	15	682	1898	Raymond City, W. Va.	Cincinnati, Ohio.
155273		*St. p.	Ottumwa Belle	81	81	104.0	22.0	4.0	Pas.	10		1895	Canton, Mo.	Burlington, Iowa.
155358		*St. p.	Ouachita	98	98	140.0	32.0	4.0	Pas.	26		1899	Jeffersonville, Ind.	Mobile, Ala.
155270	K.M.F.Q.	St. y.	Ouatoga	19	15	53.8	9.2	4.8	Yct.	3		1895	Nyack, N. Y.	St. Louis, Mo.
207525		Ga. s.	Oulu	11	10	38.3	9.8	4.3	Fsh.	1	16	1910	Douglas, Alaska	Juneau, Alaska.
203300		Ga. s.	Our Boat	9	9	42.0	7.0	3.4	Msc.	2		1906	Grafton, Ill.	Evansville, Ind.
210147		Ga. s.	Our Favorite	13	8	40.4	10.5	4.8	Fsh.	3	37	1912	Bayonne, N. J.	New York, N. Y.
155467		St. s.	OUTING	8	6	43.0	9.0	4.0	Pas.	2		1903	Geneva, Ohio	Wheeling, W. Va.
206395		Ga. s.	Outing	6	5	35.3	7.0	2.7	Pas.	1	8	1902	Zanesville, Ohio	Do.
207895		*Ga. p.	Outing	8	8	53.5	8.5	2.0	Tow.	2	10	1909	Madison, Ind.	Louisville, Ky.
208069		Ga. s.	Ove	16	10	38.0	11.8	4.6	Fsh.	2	20	1910	Seattle, Wash.	Seattle, Wash.
155268		St. s.	OVERBROOK	179	89	104.2	24.4	11.2	Tow.	14	650	1894	Philadelphia, Pa.	Perth Amboy, N. J.
150813		St. p.	[3] OWANA	747	420	200.6	32.0	12.0	Pas.	60	1,250	1899	Wyandotte, Mich.	Detroit, Mich.
130378		St. s.	[4] Owasco	117	58	96.8	21.7	9.6	Tow.	7	400	1887	Perth Amboy, N. J.	New York, N. Y.
155199		Ga. y.	Oweene	24	23	54.8	13.4	9.5	Yct.	2		1891	Boston, Mass.	Newburyport, Mass.
155153		St. s.	OWEGO	2,611	1,776	325.7	41.2	14.6	Frt.	20	1,000	1888	Buffalo, N. Y.	Buffalo, N. Y.
77319		St. s.	[5] Owen J. McWilliams	87	59	86.2	20.0	9.0	Tow.	8		1898	Solomons, Md.	New York, N. Y.
155373		*St. p.	Owl	32	32	54.0	16.6	3.4	Frt.	4		1899	Scranton, Miss.	Mobile, Ala.

[1] Formerly st. y. { a Tide. b Ardea. c Okadus.

[2] Formerly ga. s. Petrolia.

[3] Formerly st. p. Pennsylvania.

[4] Formerly st. s. Nannie Lamberton.

[5] Formerly st. s. Cresano.

MERCHANT STEAM VESSELS OF THE UNITED STATES—Continued.

Official No.	Signal letters.	Rig.	Name of vessel.	Gross tonnage.	Net tonnage.	Length.	Breadth.	Depth.	Service.	Crew.	Indicated horsepower.	When built.	Where built.	Home port (where permanent document issues).
						Feet.	Feet.	Feet.						
155378		Ga. s.	Owl	14	8	47.6	12.4	3.8	Oys.	3		1900	Bridgeport, Conn.	Bridgeport, Conn.
204085		Ga. s.	Owl	14	14	36.0	13.0	3.5	Frt.	2	10	1907	Alexandria Bay, N. Y.	Cape Vincent, N. Y.
205897		*Ga. p.	Owl	13	11	57.7	11.6	2.3	Tow.	1	18	1908	Bellaire, Ohio	Wheeling, W. Va.
206363		Ga. s.	Owl	7	5	33.0	8.0	3.0	Msc.	1	8	1908	Morgan City, La.	Brashear, La.
207151		Ga. s.	Owl	15	10	45.5	11.5	4.4	Tow.	1	50	1910	Seattle, Wash.	Pt. Townsend, Wash.
207942		*Ga. p.	Owl	21	19	40.6	14.0	4.0	Pas.	2	7	1910	Bridgeport, Conn.	Bridgeport, Conn.
208441		Ga. s.	Owl	15	5	45.4	13.2	3.7	Tow.	1	40	1911	Alameda, Cal.	San Francisco, Cal.
208726		Ga. s.	Owl	47	28	60.6	20.3	6.5	Frt.	1	100	1911	North Bend, Oreg.	Do.
202237		Ga. y.	[1] OWLET	27	21	66.1	11.1	4.7	Yct.	4		1903	Brooklyn, N. Y.	New York, N. Y.
202916	K.V.G.P.	Ga. y.	Owyhee	39	32	60.0	14.2	5.8	Yct.	4		1906	Long Island City, N. Y.	Do.
19041		St. s.	Ox	109	74	60.8	30.1	10.0	Frt.	4	190	1866	Brooklyn, N. Y.	Do.
203886		St. s.	Ox	9	7	32.0	10.3	4.8	Tow.	2		1907	Friendship, Me.	Marblehead, Mass.
209200		*Ga. p.	Ox	14	14	54.0	11.0	2.3	Tow.	4	12	1911	Frankfort, Ky.	Louisville, Ky.
155433		Ga. s.	Oyster	5	5	26.2	11.6	3.8	Fsh.	1		1901	Osterville, Mass.	Hyannis, Mass.
19366		Ga. s.	Oyster Plant	13	12	54.0	15.4	3.7		2		1872	Mobile, Ala.	Mobile, Ala.
204049		Ga. s.	Oyster Transport	29	24	70.2	17.2	4.0	Frt.	2		1907	Greenport, N. Y.	Greenport, N. Y.
200534		Ga. s.	Oyston	15	10	50.0	13.0	4.2	Oys.	4	35	1903	Pocomoke City, Md.	Newport News, Va.
202025		Ga. s.	Ozark	8	8	36.0	8.0	6.8	Pas.	1		1904	St. Joseph, Mich.	Memphis, Tenn.
			P.											
95553		St. s.	[2] P. O'Riorden	75	41	71.0	19.6	8.4	Tow.	5		1879	Communipaw, N. J.	Boston, Mass.
150577		St. s.	P. Reckinger	42	21	61.0	14.0	6.5	Fsh.	6		1892	Sheboygan, Wis.	Milwaukee, Wis.
150748		St. s.	P. B. Luyster	17	9	43.0	12.8	6.2	Tow.	2		1897	Detroit, Mich.	Detroit, Mich.
81198		St. s.	[3] P.B. McNaughton	63	31	73.2	17.2	9.2	Tow.	3		1888	East Saginaw, Mich.	Buffalo, N. Y.
150700		St. s.	P. C. Ronan	29	14	52.0	16.0	5.6	Tow.	4		1895	Albany, N. Y.	Albany, N. Y.
207203		Ga. s.	P. D. Patrol	15	10	45.7	9.8	4.8	Pol.	0	80	1908	Oakland, Cal.	San Francisco, Cal.
203051		St. s.	P. H. Doyen	28	15	50.5	16.0	6.6	Tow.	2		1906	Portland, Me.	Portland, Me.
150135		St. s.	P. I. Nevius	40	20	60.6	16.7	7.1	Frt.	4		1878	Brooklyn, N. Y.	Newark, N. J.
150860		Ga. s.	P. J. Abler	116	78	97.2	24.9	5.9	Pas.	8	80	1900	Seattle, Wash.	Nome, Alaska.
150674		Ga. s.	P. J. H.	7	6	27.0	10.0	3.0	Frt.	1		1894	Chuckatuck, Va.	Norfolk, Va.
150460		St. s.	P. J. Ralph	964	658	211.4	37.0	14.0	Frt.	13	685	1889	Marine City, Mich.	Chicago, Ill.
203387	K.V.N.R.	St. s.	P. J. T. Co. No. 7	197	134	101.1	25.0	12.0	Tow.	9	600	1906	Noank, Conn.	New York, N. Y.
150918		*St. p.	P. M. Pfeil	85	85	115.0	24.0	4.5	Tow.	12		1901	Brownsville, Pa.	Pittsburgh, Pa.
200346		St. s.	P. P. MILLER	3,845	2,858	354.0	48.0	28.0	Frt.	17	1,300	1903	Cleveland, Ohio	Buffalo, N. Y.
120206		St. s.	[4] P. W. Arthur	21	14	50.4	13.2	5.6	Fsh.	3		1875	Milwaukee, Wis.	Marquette, Mich.
208604		St. s.	P. R. R. No. 1	109	74	75.0	21.4	11.0	Tow.	7	600	1911	Port Richmond, N. Y.	Philadelphia, Pa.
201177	K.T.G.M.	St. s.	†P. R. R. No. 4	121	82	75.0	21.0	10.4	Tow.	6	500	1904	Philadelphia, Pa.	Do.
203181	K.V.L.J.	St. s.	†P. R. R. No. 5	186	126	92.0	24.0	11.8	Tow.	8	600	1906	Sparrow Point, Md.	New York, N. Y.
200836		St. s.	†P. R. R. No. 7	223	145	92.0	22.0	12.1	Tow.	6	500	1904	Richmond, Va.	Do.
200837		St. s.	†P. R. R. No. 9	223	145	92.0	22.0	12.1	Tow.	6	500	1904	do	Do.
203205	K.V.M.C.	St. s.	†P. R. R. No. 10	186	126	92.0	24.0	11.8	Tow.	8	1,700	1906	Sparrow Point, Md.	Do.
207550		St. s.	†P. R. R. No. 11	177	120	95.8	24.5	12.4	Tow.	8	250	1910	Port Richmond, N. Y.	Do.
203224	K.V.M.F.	St. s.	†P. R. R. No. 14	186	126	92.0	24.0	11.8	Tow.	8	600	1906	Sparrow Point, Md.	Do.
200962	K.T.D.M.	St. s.	†P. R. R. No. 32	201	137	99.0	24.0	12.0	Tow.	13	650	1904	do	Perth Amboy, N. J.
204584		St. s.	†P. R. R. No. 33	71	48	62.0	18.5	10.6	Tow.	7		1907	Port Richmond, N. Y.	New York, N. Y.
207551		St. s.	†P. R. R. No. 34	177	120	95.8	24.5	12.4	Tow.	8	250	1910	do	Do.
208282	L.B.S.M.	St. s.	P. R. R. No. 35	375	255	106.5	32.0	15.0	Tow.	15	1,000	1911	Wilmington, Del.	Perth Amboy, N. J.
203130		St. s.	†P. R. R. No. 153	547	372	106.6	32.1	14.7	Frt.	5	300	1906	Sparrow Point, Md.	New York, N. Y.
205379		St. s.	†P. R. R. No. 154	549	373	106.6	32.1	14.7	Frt.	8	345	1908	do	Do.
204002		Ga. s.	P. & B. No. 2	14	12	48.0	14.5	4.0	Oys.	1	30	1907	Greenport, N. Y.	Providence, R. I.
115047		St. s.	[5] *Pacific*	33	22	58.5	13.5	7.6	Tow	3		1872	Philadelphia, Pa.	Philadelphia, Pa.
200494		St. s.	Pacific	474	322	140.0	34.0	12.3	Drg.	0	1,000	1903	Tacoma, Wash.	Camden, N. J.
202717		Ga. s.	Pacific	25	17	54.3	12.3	3.1	Pas.	3	50	1905	Coppermount, Alaska	Ketchikan, Alaska.
204288		Ga. s.	Pacific	6	6	33.7	8.9	3.8	Pas.	1	37	1907	Chicago, Ill.	Chicago, Ill.
205593		Ga. s.	Pacific	8	8	29.8	9.0	4.5	Pas.	1	15	1908	Brigantine, N. J.	Somers Point, N. J.
207431		Ga. s.	Pacific	15	10	39.0	12.6	4.7	Fsh.	5	20	1910	Tacoma, Wash.	Tacoma, Wash.
208266		Ga. s.	Pacific	38	26	56.0	16.7	7.1	Fsh.	2	55	1910	Seattle, Wash.	Pt. Townsend, Wash.
208496		Ga. s.	Pacific	9	9	32.4	9.3	3.2	Pas.	1	15	1911	Metlakahtla, Alaska	Ketchikan, Alaska.
210083		Ga. s.	Pacific	34	24	52.0	15.0	7.4	Frt.	2	50	1912	Hoquiam, Wash.	Pt. Townsend, Wash.
150642		*St. p.	Pacific No. 2	570	416	176.0	32.0	5.0	Tow.	35		1893	Pittsburgh, Pa.	Pittsburgh, Pa.
204026	K.W.B.P.	St. s.	PACKERTON	430	292	100.2	30.4	11.4	Frt.	6	435	1907	Port Richmond, N. Y.	New York, N. Y.
207737		Ga. s.	Pactolus	10	6	31.6	13.3	3.5	Pas.	0	9	1910	Oakland, Cal.	San Francisco, Cal.
204807		*Ga. p.	Paddy	11	9	56.5	13.5	1.8	Fer.	2	10	1907	Celina, Tenn.	Nashville, Tenn.
150536		St. s.	PADDY MILES	33	16	52.5	14.1	8.0	Tow.	5		1891	Buffalo, N. Y.	Buffalo, N. Y.
205431		Ga. s.	Pal	6	5	33.0	8.4	3.5	Pas.	3	33	1908	New York, N. Y.	New York, N. Y.
204274		*G. pa.	Palace	83	83	70.0	19.5	2.6	Pas	2		1907	Riverton, Ind.	Evansville, Ind.
150829		Ga. s.	Palacea	12	8	44.0	12.0	4.9	Tow.	3	200	1899	Camden, N. J.	Seaford, Del.
203222	K.V.W.B.	Ga. y.	Paladin	27	22	61.5	15.0	4.0	Yct.	5	30	1906	St. Augustine, Fla.	St. Augustine, Fla.
208198	K.V.M.R.	Ga. y.	Palatine	63	54	66.0	20.0	8.6	Yct.	3	25	1906	Osterville, Mass.	St. Louis, Mo.
200903	K.T.C.N.	Ga. y.	Palestine	68	60	82.5	21.4	9.0	Yct.	9		1904	Port Jefferson, N. Y.	New York, N. Y.
95572		St. s.	[6] Pallas	80	40	78.5	19.0	9.4	Pas.	6		1882	Wilmington, Del.	Boston, Mass.

[1] Formerly ga. y. Louise.

[2] Formerly st. s. { a Hattie M. Spraker. b N. Y. Centl. Ltg. Co. No. 6. c New York Central No. 6.

[3] Formerly st. s. W. S. Carkin.

[4] Formerly st. s. Fred Engel.

[5] Formerly st. s. { a Sallie. b I. W. Durham.

[6] Formerly st. s. { a Henry C. Winship. b Francis H. Jackson. c Fred. B. Dalzell.

† Steel.

MERCHANT STEAM VESSELS OF THE UNITED STATES—Continued.

Official No.	Signal letters.	Rig.	Name of vessel.	Gross tonnage.	Net tonnage.	Length.	Breadth.	Depth.	Service.	Crew.	Indicated horsepower.	When built.	Where built.	Home port (where permanent document issues).
						Feet.	Feet.	Feet.						
105340	.....	St. s.	[1] Pallister	34	17	67.8	15.0	6.2	Tow.	4	.....	1873	Toledo, Ohio	Toledo, Ohio.
204124	.....	Ga. y.	Palm	33	30	51.6	14.2	5.4	Yct.	1	.....	1906	Boston, Mass	Boston, Mass.
150917	.....	St. s.	Palm Beach	17	11	61.4	12.5	4.2	Pas.	8	.....	1895	South Portland, Me	Key West, Fla.
20147	H.P.T.W.	St. s.	Palmer	124	107	100.0	23.0	10.9	Frt.	5	75	1865	Philadelphia, Pa	New London, Conn.
150760	.....	Ga. s.	Palmetto	19	13	39.5	13.3	5.7	Pas.	2	.....	1897	East Boston, Mass	Houston, Tex.
201113	K.T.F.V.	Ga. y.	Palmetto	23	17	60.2	12.5	3.0	Yct.	2	.....	1903	New York, N. Y	Georgetown, S. C.
205861	.....	Ga. s.	Palmetto	9	5	32.6	11.7	3.6	Frt.	2	10	1908	McClellanville, S. C	Charleston, S. C.
150550	.....	St. s.	Palmyra	110	55	81.7	20.5	9.6	Tow.	4	350	1891	Elizabeth, N. J	New York, N. Y.
150941	.....	*St. p.	Paloma	137	115	107.5	21.4	4.7	Tow.	8	.....	1902	Portland, Oreg	Portland, Oreg.
100615	.....	St. s.	[2] Palos	11	7	57.6	8.7	4.4	Fer.	2	.....	1896	Bristol, R. I	Detroit, Mich.
85611	.....	St. s.	[3] Pamlico	40	23	71.0	16.0	6.0	Frt.	8	.....	1880	Norfolk, Va	Elizabeth City, N. C.
150802	.....	Ga. s.	Pamlico	17	14	56.0	16.6	3.7	Fsh.	13	.....	1898	Pamlico, N. C	Beaufort, N. C.
203278	.....	Ga. s.	Pamlico	14	10	50.0	10.7	2.1	Msc.	2	.....	1906	Belhaven, N. C	Newbern, N. C.
96435	K.N.T.V.	St. s.	[4] PANAMA ⊙	5,667	4,193	360.0	50.0	19.9	Pas.	110	5,000	1898	Philadelphia, Pa	New York, N. Y.
209004	.....	Ga. s.	Panama	21	14	46.7	14.1	5.9	Frt.	1	85	1911	San Francisco, Cal	San Francisco, Cal.
209613	.....	Ga. s.	Panama	50	34	61.4	18.0	7.8	Fsh.	6	80	1911	Seattle, Wash	Seattle, Wash.
209592	.....	Ga. s.	Panama	29	20	50.1	14.7	6.1	Fsh.	7	40	1912	Tacoma, Wash	Tacoma, Wash.
209810	.....	Ga. s.	Panama	10	7	41.2	11.2	4.9	Frt.	2	16	1912	San Francisco, Cal	San Diego, Cal.
210080	.....	Ga. s.	Panama	14	9	41.1	13.8	5.3	Pas.	2	25	1912	Los Angeles, Cal	Los Angeles, Cal.
210154	.....	Ga. y.	Panama	10	7	37.0	9.8	5.0	Yct.	1	40	1912	Chicago, Ill	Chicago, Ill.
150959	.....	St. s.	PANAY	3,811	2,778	356.0	50.0	24.0	Frt.	20	1,000	1902	.....do	Cleveland, Ohio.
150466	.....	St. s.	Pandora	13	6	42.0	12.5	5.6	Tow.	4	.....	1889	Ogdensburg, N. Y	Chicago, Ill.
206328	.....	Ga. s.	Pandora	8	6	35.4	8.6	3.2	Fsh.	2	12	1909	Tyee, Alaska	Juneau, Alaska.
150503	.....	St. s.	Pansy	10	10	33.6	11.6	3.8	Oys.	2	.....	1890	Patchogue, N. Y	New Haven, Conn.
150848	.....	St. s.	Pansy	14	10	68.0	12.0	5.0	Tow.	4	.....	1899	Berwick, La	Brashear, La.
201733	.....	*Ga. p.	Pansy	16	10	59.0	15.3	3.3	Tow.	5	.....	1905	New Orleans, La	New Orleans, La.
206092	.....	Ga. s.	Pansy	20	16	43.5	14.5	6.1	Frt.	3	40	1909	Astoria, N. Y	New York, N. Y.
150497	.....	St. s.	Panther	1,634	1,140	247.6	35.8	22.2	Frt.	14	600	1890	West Bay City, Mich	Milwaukee, Wis.
200673	.....	Ga. s.	Panther	9	6	36.0	9.7	3.9	Tow.	1	.....	1904	Astoria, Oreg	Pt. Townsend, Wash.
200684	.....	Ga. s.	Panther	10	7	33.1	11.4	6.0	Fsh.	1	.....	1904	Bremen, Me	St. George, Me.
204862	.....	*Ga. p.	Panther	35	22	80.0	18.8	3.5	Oys.	4	.....	1907	Houma, La	Brashear, La.
204141	.....	Ga. s.	Panther	14	9	55.8	11.8	3.8	Pas.	1	.....	1907	Bolivar, Tex	Galveston, Tex.
205028	.....	Ga. s.	Pantooset	17	10	36.0	14.4	6.0	Fsh.	3	.....	1908	Friendship, Me	Waldoboro, Me.
150/10	K.M.L.J.	St. s.	PAOLI	330	224	125.4	26.0	14.7	Tow.	13	850	1895	Philadelphia, Pa	Perth Amboy, N. J.
130772	.....	Ga. s.	[5] Paoli	5	5	24.2	11.3	3.4	Fsh.	1	.....	1898	Monument Beach, Mass.	Hyannis, Mass.
150631	.....	St. y.	Papoose	24	12	70.5	10.3	6.0	Yct.	2	.....	1893	Bath, Me	New York, N. Y.
201207	.....	Ga. s.	Pappoose	7	6	47.0	10.0	3.3	Frt.	1	.....	1903	Crisfield, Md	Crisfield, Md.
206791	.....	Ga. s.	Papyrus	9	8	31.4	7.0	3.5	Tow.	2	10	1903	Ford, Mich	Grand Haven, Mich.
150797	.....	St. s.	Paragon	142	115	91.5	17.5	9.6	Cnl.	4	85	1898	Buffalo, N. Y	New York, N. Y.
150880	K.Q.L.B.	St. s.	PARAGUAY ⊙	2,627	1,583	292.0	42.0	23.0	Frt.	26	1,250	1900	Lorain, Ohio	Philadelphia, Pa.
150774	.....	St. s.	Park City	391	208	143.5	28.0	9.9	Pas.	7	700	1898	Port Jefferson, N. Y	Bridgeport, Conn.
150478	.....	St. s.	PARKS FOSTER	1,729	1,475	262.0	39.0	19.2	Frt.	17	750	1889	Cleveland, Ohio	Chicago, Ill.
206818	L.B.G.Q.	St. s.	PARKSLEY	296	201	125.0	25.0	12.6	Pas.	14	500	1909	Camden, N. J	Philadelphia, Pa.
150195	.....	St. s.	Parole	34	22	56.0	13.6	6.0	Tow.	4	.....	1880	Baltimore, Md	Norfolk, Va.
150576	.....	Ga. s.	Parole	5	5	25.1	12.0	3.7	Fsh.	0	.....	1882	Newport, R. I	Newport, R. I.
150859	.....	Ga. s.	Parole	9	8	28.6	12.7	3.1	Pas.	1	.....	1900	Bridgeport, Conn	New York, N. Y
207673	.....	Ga. s.	Parrot	7	7	31.8	10.1	3.3	Fsh.	1	12	1910	Klinquan, Alaska	Ketchikan, Alaska.
150994	K.S.J.G.	St. y.	†Parthenia	141	96	114.0	17.8	8.8	Yct.	13	225	1903	Bristol, R. I	New Bedford, Mass.
203638	.....	Ga. s.	Parthia	13	8	45.0	11.0	4.9	Pas.	1	.....	1906	Winslow, Wash	Seattle, Wash.
150405	K.D.V.H.	St. s.	*Parthian* ⊙	2,082	1,405	267.8	38.0	16.5	Pas.	39	1,500	1887	Wilmington, Del	Baltimore, Md.
150410	K.D.V.S.	St. s.	Pasadena	300	235	141.0	31.1	10.4	Frt.	17	190	1887	San Francisco, Cal	San Francisco, Cal.
207473	.....	Ga. s.	Pasadena	11	6	36.5	9.7	5.7	Pas.	1	12	1910	Sharptown, Md	Philadelphia, Pa.
201208	.....	St. s.	Pascagoula	65	38	73.6	18.9	7.9	Pas.	8	200	1904	Pascagoula, Miss	Gulfport, Miss.
204542	.....	Ga. s.	Paschal	10	8	35.6	6.8	3.8	Pas.	2	20	1904	Louisiana, Mo	St. Louis, Mo.
200384	.....	St. s.	Passaic	41	28	56.5	15.6	7.0	Tow.	3	150	1903	Newark, N. J	Newark, N. J.
150006	.....	St. s.	Passport	94	64	100.3	22.6	6.8	Tow.	5	.....	1874	Northport, N. Y	Brunswick, Ga.
150232	.....	St. y.	Pastime	49	29	94.2	16.3	6.7	Yct.	7	.....	1881	Brooklyn, N. Y	Detroit, Mich.
150909	.....	St. y.	Pastime	24	17	55.0	9.9	3.8	Yct.	2	.....	1898	Oshkosh, Wis	Milwaukee, Wis.
150993	.....	Ga. s.	Pastime	16	16	44.5	8.0	3.0	Pas.	2	.....	1899	Winona, Minn	La Crosse, Wis.
200058	.....	Ga. s.	Pastime	5	5	36.4	7.1	2.9	Pas.	1	.....	1903	Keithsburg, Ill	Burlington, Iowa.
201158	.....	Ga. s.	Pastime	14	8	47.4	14.3	2.1	Pas.	4	20	1904	Jacksonville, Fla	Tampa, Fla.
204518	.....	Ga. y.	Pastime	66	45	83.6	16.2	5.8	Yct.	4	65	1907	Baltimore, Md	Baltimore, Md.
205427	.....	Ga. y.	Pastime	20	16	46.7	14.0	4.0	Yct.	2	.....	1908	Greenport, N. Y	St. Augustine, Fla.
205620	.....	Ga. s.	Pastime	11	11	39.8	10.5	7.9	Msc.	2	25	1908	Orange, Tex	Port Arthur, Tex.
205682	.....	Ga. y.	Pastime	17	12	35.0	12.0	3.0	Yct.	3	12	1908	Atlantic City, N. J	Somers Point, N. J.
206768	.....	Ga. s.	Pastime	9	9	45.0	7.2	6.0	Pas.	1	20	1909	North McGregor, Iowa	Dubuque, Iowa.
150942	.....	St. s.	Pat	16	10	60.0	12.0	4.8	Pas.	4	.....	1902	Mobile, Ala	Mobile, Ala.
205739	.....	Ga. s.	Pat	8	6	32.8	11.8	3.5	Oys.	1	.....	1908	Brunswick, Ga	Brunswick, Ga.
20437	.....	St. s.	Patapsco	11	6	46.0	12.0	5.1	Tow.	4	.....	1872	Baltimore, Md	Baltimore, Md.
204384	K.W.G.F.	St. s.	PATCHOGUE	190	129	90.5	24.5	11.6	Tow.	7	500	1907	Camden, N. J	Philadelphia, Pa.
150874	.....	Ga. s.	Patent	11	10	34.5	13.5	5.2	Msc.	1	.....	1900	Brooklyn, N. Y	New York, N. Y.
208757	L.B.W.P.	St. s.	PATERSON	120	77	87.3	18.0	11.4	Frt.	10	325	1911	Seattle, Wash	Seattle, Wash.
150598	.....	St. s.	PATHFINDER	2,424	1,761	340.0	42.0	25.0	Frt.	17	1,500	1892	Superior, Wis	Cleveland, Ohio.
150730	.....	St. y.	PATHFINDER	159	111	133.0	18.3	10.2	Yct.	12	1,000	1860	Racine, Wis	Chicago, Ill.

[1] Formerly st. s. A. Andrews, jr.
[2] Formerly st. y. Item.
[3] Formerly st. s. George W. Roper.
[4] Formerly st. s. Havana.
[5] Formerly catboat N. M. Dyer.
† Composite.

MERCHANT STEAM VESSELS OF THE UNITED STATES—Continued.

Official No.	Signal letters.	Rig.	Name of vessel.	Gross tonnage.	Net tonnage.	Length.	Breadth.	Depth.	Service.	Crew.	Indicated horsepower.	When built.	Where built.	Home port (where permanent document issues).
						Feet.	Feet.	Feet.						
150773		*St. p.	Pathfinder	62	62	85.0	20.0	3.6	Tow.	5	.....	1898	Clinton, Iowa	Burlington, Iowa.
150925	K.R.J.G.	St. s.	PATHFINDER	2,792	1,800	310.5	44.9	22.0	Frt.	26	1,350	1901	Wilmington, Del	New York, N. Y.
205459		Ga. s.	Pathfinder	14	13	49.9	10.6	6.5	Pas.	1	30	1908	Quincy, Ill	Memphis, Tenn.
207888		Ga. s.	Pathfinder	7	6	36.1	8.1	3.8	Tow.	2	30	1909	Conway, S. C.	Georgetown, S. C.
209919		Ga. s.	Pathfinder	8	5	34.2	9.0	4.0	Frt.	1	10	1912	Seattle, Wash	Seattle, Wash.
150921	K.R.G.W.	St. s.	PATIENCE	292	198	122.3	25.0	14.0	Tow.	13	500	1901	Camden, N. J	Philadelphia, Pa.
204252		Ga. s.	Patience	22	16	44.0	14.5	6.5	Fsh.	1	25	1907	West Mystic, Conn	Providence, R. I.
204210		*St. p.	[1]Patricia	60	60	103.0	22.0	2.5	Tow.	6	100	1907	Morgan City, La	Brashear, La.
204220		Ga. y.	Patricia	21	17	60.1	11.0	5.0	Yct.	0	.....	1907	New York, N. Y	New York, N. Y.
109956		St. s.	[2]Patrick McGuirl	70	35	67.6	19.5	8.9	Tow.	7	.....	1892	Perth Amboy, N. J	Do.
150552		St. s.	PATROL	235	117	135.3	23.0	10.1	Pol.	13	550	1894	Sparrow Point, Md	Do.
209243		Ga. s.	Patrol	14	12	41.3	14.9	3.7	Oys.	1	.....	1911	New Haven, Conn	New Haven, Conn.
209000	L.C.B.W.	Ga. s.	Patsy	155	113	96.6	24.6	7.6	Frt.	5	220	1911	North Bend, Oreg	Astoria, Oreg.
200768		St. p.	[3]Pattona	242	231	180.0	32.0	5.0	Pas.	21	240	1880	Jeffersonville, Ind	Memphis, Tenn.
200756		Ga. s.	Paul	6	5	42.2	11.2	3.3	Pas.	2	.....	1904	Rock Hall, Md	Baltimore, Md.
203696		Ga. s.	Paul	12	11	38.6	10.0	3.8	Fsh.	3	.....	1906	Manitowoc, Wis	Milwaukee, Wis.
210079		Ga. s.	Paul D	6	6	32.0	8.5	4.0	Frt.	2	14	1911	.....do	Do.
205440		*Ga. p.	Paul E	12	12	49.0	11.0	2.6	Frt.	2	18	1908	Stephensport, Ky	Louisville, Ky.
200272	K.S.Q.M.	St. s.	Paul Jones	945	545	189.3	39.3	20.1	Tow.	19	1,600	1903	New London, Conn	New London, Conn.
209927		Ga. s.	Paul Jones	10	8	45.0	11.0	4.6	Frt.	1	24	1911	Poquoson, Va	Tappahannock, Va.
204023		*St. p.	Paul L	147	92	123.0	24.8	6.0	Pas.	7	150	1907	Oshkosh, Wis	Milwaukee, Wis.
150958		St. s.	Paul Le Roux	44	30	72.0	17.4	7.5	Tow.	3	.....	1902	Albany, N. Y	Albany, N. Y.
208416		Ga. s.	Paul Martin	13	9	42.7	12.3	4.0	Pas.	1	40	1910	San Francisco, Cal	San Francisco, Cal.
150801		Ga. s.	Paul Raymond	12	10	47.8	13.0	3.0	Oys.	1	.....	1898	Freeport, N. Y	Patchogue, N. Y.
200685		Ga. s.	Paul Revere	13	8	39.6	13.0	6.0	Fsh.	2	.....	1904	Bremen, Me	Vinalhaven, Me.
209378		*Ga. p.	Paul S	9	7	51.6	8.5	2.0	Pas.	1	.....	1911	Stumptown, W. Va	Wheeling, W. Va.
209032		*St. p.	Paul F. Jahncke	41	35	65.0	22.2	3.5	Pas.	8	.....	1911	Madisonville, La	New Orleans, La.
207649	L.B.N.V.	Ga. y.	Paula	91	72	98.4	16.2	8.1	Yct.	7	50	1910	Bayonne, N. J	New York, N. Y.
56281		Ga. s.	[4]Pauline	10	10	45.6	16.4	2.4	Pas.	2	.....	1883	St. Augustine, Fla	St. Augustine, Fla.
150467		St. s.	Pauline	71	35	76.9	18.4	6.8	Pas.	4	27	1889	Salisbury, Mass	New York, N. Y.
151001		Ga. s.	Pauline	5	5	28.0	12.0	3.3	Msc.	1	.....	1898	Shrewsbury, N. J	Do.
202457		St. s.	Pauline	12	12	52.0	12.5	5.0	Pas.	5	.....	1905	Petersburg, Ky	Cincinnati, Ohio.
208420		*Ga. p.	Pauline	10	8	40.0	10.8	2.6	Tow.	2	25	1911	Quincy, Ill	Burlington, Iowa.
209363	L.C.F.W.	Ga. y.	Pauline	25	17	50.0	12.8	5.9	Yct.	2	50	1911	Camden, N. J	Philadelphia, Pa.
208856		Ga. s.	Pauline G	13	8	58.1	11.7	5.5	Fsh.	5	20	1911	Pascagoula, Miss	Mobile, Ala.
209069		St. s.	Pauline Hughes	6	6	35.0	8.5	2.7	Fer.	1	24	1911	Madison, Ind	Louisville, Ky.
150263		St. p.	*Paunpeck*	820	627	199.0	35.2	12.8	Fer.	7	450	1882	Newburgh, N. Y	New York, N. Y.
150677		Ga. s.	Pausch Bros.	14	11	45.5	13.7	4.6	Oys.	4	.....	1900	Stratford, Conn	Patchogue, N. Y.
107156		Ga. s.	[5]Pausch Bros. I	18	12	35.4	12.1	4.0	Oys.	2	.....	1892	South Norwalk, Conn	Do.
208675		Ga. s.	Pausch Bros. IV	41	28	57.4	18.9	6.6	Fsh.	4	120	1911	Tottenville, N. Y	New York, N. Y.
204842		Ga. s.	Pausch Bros. No. 2	11	8	46.0	13.5	2.5	Oys.	2	.....	1907	Bay Shore, N. Y	Patchogue, N. Y.
150607		*St. p.	Pavonia	132	132	120.0	26.0	4.0	Tow.	12	252	1892	Madison, Ind	Evansville, Ind.
150455		St. s.	Pawnee	639	475	174.0	32.6	13.2	Frt.	13	897	1888	Marine City, Mich	Port Huron, Mich.
150727		Ga. y.	Pawnee	20	19	44.3	13.9	7.0	Yct.	3	.....	1896	City Island, N. Y	Newport, R. I.
150871		Ga. s.	Pawnee	6	6	28.0	10.5	3.2	Pas.	0	.....	1899	Brooklyn, N. Y	Stamford, Conn.
200916	K.T.C.Q.	St. y.	[6]Pawnee	75	43	91.6	14.3	9.0	Yct.	7	400	1904	Boston, Mass	Boston, Mass.
203925	K.V.W.J.	St. s.	PAWNEE	1,907	1,382	250.5	40.0	25.0	Frt.	23	1,200	1907	Wilmington, Del	New York, N. Y.
209898		Ga. s.	Pazaza	13	12	35.8	9.4	3.3	Pas.	2	18	1905	West De Pere, Wis	Milwaukee, Wis.
150857		Ga. s.	Peach	5	5	24.2	11.0	3.3	Fsh.	1	.....	1900	Osterville, Mass	Barnstable, Mass.
208407		Ga. s.	Peanuts	10	7	27.3	10.5	3.2	Fsh.	2	20	1911	Seattle, Wash	Pt. Townsend, Wash.
150841		St. p.	Pearl	75	53	62.4	14.5	3.4	Pas.	5	.....	1884	.....do	Do.
150409		Ga. s.	Pearl	5	5	22.5	11.9	3.8	Fsh.	2	.....	1887	Noank, Conn	Stonington, Conn.
150480		St. s.	[7]Pearl	48	24	69.0	17.7	7.9	Tow.	4	.....	1889	South Brooklyn, N. Y	New York, N. Y.
150514		Ga. s.	Pearl	7	7	32.5	12.9	3.0	Pas.	1	.....	1891	Bay Center, Wash	Pt. Townsend, Wash.
150563		Ga. s.	Pearl	23	21	56.6	19.2	5.4	Frt.	4	.....	1891	Whitemarsh Island, Ga	Charleston, S. C.
150661		St. s.	Pearl	8	7	42.0	8.0	3.0	Tow.	3	.....	1891	Peoria, Ill	Peoria, Ill.
150708		Ga. s.	Pearl	10	6	42.4	14.3	2.8	Oys.	2	.....	1895	Biloxi, Miss	Brashear, La.
150805		Ga. s.	Pearl	8	8	43.0	12.9	3.2	Frt.	1	.....	1898	Cedar Bayou, Tex	Galveston, Tex.
150835		Ga. s.	Pearl	16	16	40.6	15.0	6.0	Fsh.	3	.....	1899	Gloucester, Mass	Provincetown, Mass.
200571		Ga. s.	Pearl	7	5	31.0	9.4	2.3	Pas.	1	10	1899	Atlantic City, N. J	Somers Point, N. J.
201005		Ga. s.	Pearl	10	10	34.4	12.4	5.7	Fsh.	5	.....	1904	Gloucester, Mass	Gloucester, Mass.
202828		Ga. s.	Pearl	7	7	32.5	9.0	2.2	Tow.	2	8	1906	Atlantic, N. C	Newbern, N. C.
203601		*Ga. p.	Pearl	15	12	73.8	15.5	1.7	Pas.	2	.....	1906	Monteith Landing, W. Va.	Wheeling, W. Va.
204971		Ga. s.	Pearl	19	13	46.3	13.9	4.3	Fsh.	3	.....	1908	Port Angeles, Wash	Port Angeles, Wash.
205101		Ga. s.	Pearl	11	7	38.9	7.4	6.8	Pas.	1	18	1906	Clinton, Iowa	Memphis, Tenn.
207052		Ga. s.	Pearl	8	8	38.4	10.5	2.6	Msc.	5	16	1909	Morehead City, N. C	Beaufort, N. C.
208433		Ga. s.	Pearl	7	6	29.0	8.0	3.0	Fsh.	2	8	1905	Green Bay, Wis	Milwaukee, Wis.
209148		Ga. y.	Pearl	19	18	38.0	11.0	5.0	Yct.	2	28	1911	Grand Rapids, Mich	Grand Haven, Mich.
209328		Ga. s.	Pearl	8	8	29.6	8.4	4.3	Fsh.	1	8	1906	Detroit Harbor, Wis	Do.
150719		Ga. s.	Pearl B	5	5	23.7	11.2	3.6	Fsh.	1	.....	1896	Osterville, Mass	Chatham, Mass.
200813		Ga. s.	Pearl B	8	8	38.0	7.0	3.0	Pas.	1	.....	1904	Andalusia, Ill	Rock Island, Ill.
206667		Ga. s.	Pearl D	10	8	28.7	10.5	3.1	Frt.	1	12	1904	Port Sanilac, Mich	Grand Haven, Mich.
206495		Ga. s.	Pearl H	10	8	43.5	12.5	3.5	Frt.	1	.....	1904	Peoria, Fla	Jacksonville, Fla.

[1] Formerly *st. p. Eulalie C.
[2] Formerly st. s. Andrew J. White.
[3] Formerly {a U. S. L. H. B. st. p. Joseph Henry. b st. p. Louisiana.
[4] Formerly ga. s. G. W. Corbett.
[5] Formerly ga. s. A. M. Low.
[6] Formerly st. y. Monaloa.
[7] Formerly st. s. {a Pearl. b S. O. Co. No. 10.

MERCHANT STEAM VESSELS OF THE UNITED STATES—Continued.

Official No.	Signal letters.	Rig.	Name of vessel.	Gross tonnage.	Net tonnage.	Length.	Breadth.	Depth.	Service.	Crew.	Indicated horsepower.	When built.	Where built.	Home port (where permanent document issues).
						Feet.	Feet.	Feet.						
105340		St. s.	[1] Pallister	34	17	67.8	15.0	6.2	Tow.	4		1873	Toledo, Ohio	Toledo, Ohio.
204124		Ga. y.	Palm	33	30	51.6	14.2	5.4	Yct.	1		1906	Boston, Mass	Boston, Mass.
150917		St. s.	Palm Beach	17	11	61.4	12.5	4.2	Pas.	8		1895	South Portland, Me	Key West, Fla.
20147	H.P.T.W.	St. s.	Palmer	124	107	100.0	23.0	10.9	Frt.	5	75	1865	Philadelphia, Pa	New London, Conn.
150760		Ga. s.	Palmetto	19	13	39.5	13.3	5.7	Pas.	2		1897	East Boston, Mass	Houston, Tex.
201113	K.T.F.V.	Ga. y.	Palmetto	23	17	60.2	12.5	3.0	Yct.	2		1903	New York, N. Y	Georgetown, S. C.
205861		Ga. s.	Palmetto	9	5	32.6	11.7	3.6	Frt.	2	10	1908	McClellanville, S. C	Charleston, S. C.
150550		St. s.	Palmyra	110	55	81.7	20.5	9.6	Tow.	4	350	1891	Elizabeth, N. J	New York, N. Y.
150941		*St. p.	Paloma	137	115	107.5	21.4	4.7	Tow.	8		1902	Portland, Oreg	Portland, Oreg.
100615		St. s.	[2] Palos	11	7	57.6	8.7	4.4	Fer.	2		1896	Bristol, R. I	Detroit, Mich.
85611		St. s.	[3] Pamlico	40	23	71.0	16.0	6.0	Frt.	8		1880	Norfolk, Va	Elizabeth City, N. C.
150802		Ga. s.	Pamlico	17	14	56.0	16.6	3.7	Fsh.	13		1898	Pamlico, N. C	Beaufort, N. C.
203278		Ga. s.	Pamlico	14	10	50.0	10.7	2.1	Msc.	2		1906	Belhaven, N. C	Newbern, N. C.
96435	K.N.T.V.	St. s.	[4] PANAMA ⊙	5,667	4,193	360.0	50.0	19.9	Pas.	110	5,000	1898	Philadelphia, Pa	New York, N. Y.
209004		Ga. s.	Panama	21	14	46.7	14.1	5.9	Frt.	1	85	1911	San Francisco, Cal	San Francisco, Cal.
209513		Ga. s.	Panama	50	34	61.4	18.0	7.8	Fsh.	6	80	1911	Seattle, Wash	Seattle, Wash.
209592		Ga. s.	Panama	29	20	50.1	14.7	6.1	Fsh.	7	40	1912	Tacoma, Wash	Tacoma, Wash.
209810		Ga. s.	Panama	10	7	41.2	11.2	4.9	Frt.	2	16	1912	San Francisco, Cal	San Diego, Cal.
210080		Ga. s.	Panama	14	9	41.1	13.8	5.3	Pas.	2	25	1912	Los Angeles, Cal	Los Angeles, Cal.
210154		Ga. y.	Panama	10	7	37.0	9.8	5.0	Yct.	1	40	1912	Chicago, Ill	Chicago, Ill.
150959		St. s.	PANAY	3,811	2,778	356.0	50.0	24.0	Frt.	20	1,000	1902	do	Cleveland, Ohio.
150466		St. s.	Pandora	13	6	42.0	12.5	5.6	Tow.	4		1889	Ogdensburg, N. Y	Chicago, Ill.
206328		Ga. s.	Pandora	8	6	35.4	8.6	3.2	Fsh.	2	12	1909	Tyee, Alaska	Juneau, Alaska.
150503		St. s.	Pansy	10	10	33.6	11.6	3.8	Oys.	2		1890	Patchogue, N. Y	New Haven, Conn.
150848		St. s.	Pansy	14	10	68.0	12.0	5.0	Tow.	4		1899	Berwick, La	Brashear, La.
201733		*Ga. p.	Pansy	16	10	59.0	15.3	3.3	Tow.	5		1905	New Orleans, La	New Orleans, La.
206092		Ga. s.	Pansy	20	16	43.5	14.5	6.1	Frt.	3	40	1909	Astoria, N. Y	New York, N. Y.
150497		St. s.	Panther	1,634	1,140	247.6	35.8	22.2	Frt.	14	600	1890	West Bay City, Mich	Milwaukee, Wis.
200673		Ga. s.	Panther	9	6	36.0	9.7	3.9	Tow.	1		1904	Astoria, Oreg	Pt. Townsend, Wash.
200684		Ga. s.	Panther	10	7	33.1	11.4	6.0	Fsh.	1		1904	Bremen, Me	St. George, Me.
204862		*Ga. p.	Panther	35	22	80.0	18.8	3.5	Oys.	4		1907	Houma, La	Brashear, La.
204141		Ga. s.	Panther	14	9	55.8	11.8	3.8	Pas.	1		1907	Bolivar, Tex	Galveston, Tex.
205028		Ga. s.	Pantooset	17	10	36.0	14.4	6.0	Fsh.	3		1908	Friendship, Me	Waldoboro, Me.
150710	K.M.L.J.	St. s.	PAOLI	330	224	125.4	26.0	14.7	Tow.	13	850	1895	Philadelphia, Pa	Perth Amboy, N. J.
130772		Ga. s.	[5] Paoli	5	5	24.2	11.3	3.4	Fsh.	1		1898	Monument Beach, Mass	Hyannis, Mass.
150631		St. y.	Papoose	24	12	70.5	10.3	6.0	Yct.	2		1893	Bath, Me	New York, N. Y.
201207		Ga. s.	Pappoose	7	6	47.0	10.0	3.3	Frt.	1		1903	Crisfield, Md	Crisfield, Md.
208791		Ga. s.	Papyrus	9	8	31.4	7.0	3.5	Tow.	2	10	1903	Ford, Mich	Grand Haven, Mich.
150797		St. s.	Paragon	142	115	91.5	17.5	9.6	Cnl.	4	85	1898	Buffalo, N. Y	New York, N. Y.
150880	K.Q.L.B.	St. s.	PARAGUAY ⊙	2,627	1,583	292.0	42.0	23.0	Frt.	26	1,250	1900	Lorain, Ohio	Philadelphia, Pa.
150774		St. s.	Park City	391	208	143.5	28.0	9.9	Pas.	7	700	1898	Port Jefferson, N. Y	Bridgeport, Conn.
150478		St. s.	PARKS FOSTER	1,729	1,475	262.0	39.0	19.2	Frt.	17	750	1889	Cleveland, Ohio	Chicago, Ill.
206818	L.B.G.Q.	St. s.	PARKSLEY	296	201	125.0	25.0	12.6	Pas.	14	500	1909	Camden, N. J	Philadelphia, Pa.
150195		St. s.	Parole	34	22	56.0	13.6	6.0	Tow.	4		1880	Baltimore, Md	Norfolk, Va.
150576		Ga. s.	Parole	5	5	25.1	12.0	3.7	Fsh.	0		1882	Newport, R. I	Newport, R. I.
150859		Ga. s.	Parole	9	8	28.6	12.7	3.1	Pas.	1		1900	Bridgeport, Conn	New York, N. Y
207673		Ga. s.	Parrot	7	7	31.8	10.1	3.3	Fsh.	1	12	1910	Klinquan, Alaska	Ketchikan, Alaska.
150994	K.S.J.G.	St. y.	†Parthenia	141	96	114.0	17.8	8.8	Yct.	13	225	1903	Bristol, R. I	New Bedford, Mass.
203638		Ga. s.	Parthia	13	8	45.0	11.0	4.9	Pas.	1		1906	Winslow, Wash	Seattle, Wash.
150405	K.D.V.H.	St. s.	*Parthian* ⊙	2,082	1,405	267.8	38.0	16.5	Pas.	39	1,500	1887	Wilmington, Del	Baltimore, Md.
150410	K.D.V.S.	St. s.	Pasadena	300	235	141.0	31.1	10.4	Frt.	17	190	1887	San Francisco, Cal	San Francisco, Cal.
207473		Ga. s.	Pasadena	11	6	36.5	9.7	5.7	Pas.	1	12	1910	Sharptown, Md	Philadelphia, Pa.
201208		St. s.	Pascagoula	65	38	73.6	18.9	7.9	Pas.	8	200	1904	Pascagoula, Miss	Gulfport, Miss.
204542		Ga. s.	Paschal	10	8	35.6	6.8	3.8	Pas.	2	20	1904	Louisiana, Mo	St. Louis, Mo.
200384		St. s.	Passaic	41	28	56.5	15.6	7.0	Tow.	3	150	1903	Newark, N. J	Newark, N. J.
150006		St. s.	Passport	94	64	100.3	22.6	6.8	Tow.	5		1874	Northport, N. Y	Brunswick, Ga.
150232		St. y.	Pastime	49	29	94.2	16.3	6.7	Yct.	7		1881	Brooklyn, N. Y	Detroit, Mich.
150909		St. y.	Pastime	24	17	55.0	9.9	3.8	Yct.	2		1898	Oshkosh, Wis	Milwaukee, Wis.
150993		Ga. s.	Pastime	16	16	44.5	8.0	3.0	Pas.	2		1899	Winona, Minn	La Crosse, Wis.
200058		Ga. s.	Pastime	5	5	36.4	7.1	2.9	Pas.	1		1903	Keithsburg, Ill	Burlington, Iowa.
201158		Ga. s.	Pastime	14	8	47.4	14.3	2.1	Pas.	4	20	1904	Jacksonville, Fla	Tampa, Fla.
204518		Ga. y.	Pastime	66	45	83.6	16.2	5.8	Yct.	4	65	1907	Baltimore, Md	Baltimore, Md.
205427		Ga. y.	Pastime	20	16	46.7	14.0	4.0	Yct.	2		1908	Greenport, N. Y	St. Augustine, Fla.
205620		Ga. s.	Pastime	11	11	39.8	10.5	7.9	Msc.	2	25	1908	Orange, Tex	Port Arthur, Tex.
205682		Ga. y.	Pastime	17	12	35.0	12.0	3.0	Yct.	3	12	1908	Atlantic City, N. J	Somers Point, N. J.
206768		Ga. s.	Pastime	9	9	45.0	7.2	6.0	Pas.	1	20	1909	North McGregor, Iowa	Dubuque, Iowa.
150942		St. s.	Pat	16	10	60.0	12.0	4.8	Pas.	4		1902	Mobile, Ala	Mobile, Ala.
205739		Ga. s.	Pat	8	6	32.8	11.8	3.5	Oys.	1		1908	Brunswick, Ga	Brunswick, Ga.
20437		St. s.	Patapsco	11	6	46.0	12.0	5.1	Tow.	4		1872	Baltimore, Md	Baltimore, Md.
204384	K.W.G.F.	St. s.	PATCHOGUE	190	129	90.5	24.5	11.6	Tow.	7	500	1907	Camden, N. J	Philadelphia, Pa.
150874		Ga. s.	Patent	11	10	34.5	13.5	5.2	Msc.	1		1900	Brooklyn, N. Y	New York, N. Y.
208757	L.B.W.P.	St. s.	PATERSON	120	77	87.3	18.0	11.4	Frt.	10	325	1911	Seattle, Wash	Seattle, Wash.
150598		St. s.	PATHFINDER	2,424	1,761	340.0	42.0	25.0	Frt.	17	1,500	1892	Superior, Wis	Cleveland, Ohio.
150730		St. y.	PATHFINDER	159	111	133.0	18.3	10.2	Yct.	12	1,000	1860	Racine, Wis	Chicago, Ill.

[1] Formerly st. s. A. Andrews, jr.
[2] Formerly st. y. Item.
[3] Formerly st. s. George W. Roper.
[4] Formerly st. s. Havana.
[5] Formerly catboat N. M. Dyer.
† Composite.

Merchant STEAM Vessels of the United States—Continued.

Official No.	Signal letters.	Rig.	Name of vessel.	Gross tonnage.	Net tonnage.	Length.	Breadth.	Depth.	Service.	Crew.	Indicated horsepower.	When built.	Where built.	Home port (where permanent document issues).
						Feet.	Feet.	Feet.						
150773		*St. p.	Pathfinder	62	62	85.0	20.0	3.6	Tow.	5		1898	Clinton, Iowa	Burlington, Iowa.
150925	K.R.J.G.	St. s.	PATHFINDER	2,792	1,800	310.5	44.9	22.0	Frt.	26	1,350	1901	Wilmington, Del	New York, N. Y.
205459		Ga. s.	Pathfinder	14	13	49.9	10.6	6.5	Pas.	1	30	1908	Quincy, Ill	Memphis, Tenn.
207888		Ga. s.	Pathfinder	7	6	36.1	8.1	3.8	Tow.	2	30	1909	Conway, S. C.	Georgetown, S. C.
209919		Ga. s.	Pathfinder	8	5	34.2	9.0	4.0	Frt.	1	10	1912	Seattle, Wash	Seattle, Wash.
150921	K.R.G.W.	St. s.	PATIENCE	292	196	122.3	25.0	14.0	Tow.	13	500	1901	Camden, N. J	Philadelphia, Pa.
204252		Ga. s.	Patience	22	16	44.0	14.5	6.5	Fsh.	1	25	1907	West Mystic, Conn	Providence, R. I.
204210		*St. p.	[1] Patricia	60	60	103.0	22.0	2.5	Tow.	6	100	1907	Morgan City, La	Brashear, La.
204220		Ga. y.	Patricia	21	17	60.1	11.0	5.0	Yct.	0		1907	New York, N. Y	New York, N. Y.
106956		St. s.	[2] Patrick McGuirl	70	35	67.6	19.5	8.9	Tow.	7		1892	Perth Amboy, N. J	Do.
150652		St. s.	PATROL	235	117	135.3	23.0	10.1	Pol.	13	550	1894	Sparrow Point, Md	Do.
209243		Ga. s.	Patrol	14	12	41.3	14.9	3.7	Oys.	1		1911	New Haven, Conn	New Haven, Conn.
209000	L.C.B.W.	Ga. s.	Patsy	155	113	96.6	24.6	7.6	Frt.	5	220	1911	North Bend, Oreg	Astoria, Oreg.
200768		St. p.	[3] Pattona	242	231	180.0	32.0	5.0	Pas.	21	240	1880	Jeffersonville, Ind	Memphis, Tenn.
200756		Ga. s.	Paul	6	5	42.2	11.2	3.3	Pas.	2		1904	Rock Hall, Md	Baltimore, Md.
203696		Ga. s.	Paul	12	11	38.6	10.0	3.8	Fsh.	3		1906	Manitowoc, Wis	Milwaukee, Wis.
210079		Ga. s.	Paul D	6	6	32.0	8.5	4.0	Frt.	2	14	1911	do	Do.
205440		*Ga. p.	Paul E	12	12	49.0	11.0	2.6	Frt.	2	18	1908	Stephensport, Ky	Louisville, Ky.
200272	K.S.Q.M.	St. s.	Paul Jones	945	545	189.3	39.3	20.1	Tow.	19	1,600	1903	New London, Conn	New London, Conn.
209927		Ga. s.	Paul Jones	10	8	45.0	11.0	4.6	Frt.	1	24	1911	Poquoson, Va	Tappahannock, Va.
204023		*St. p.	Paul L	147	92	123.0	24.8	6.0	Pas.	7	150	1907	Oshkosh, Wis	Milwaukee, Wis.
150958		St. s.	Paul Le Roux	44	30	72.0	17.4	7.5	Tow.	3		1902	Albany, N. Y	Albany, N. Y.
208416		Ga. s.	Paul Martin	13	9	42.7	12.3	4.0	Pas.	1	40	1910	San Francisco, Cal	San Francisco, Cal.
150801		Ga. s.	Paul Raymond	12	10	47.8	13.0	3.0	Oys.	1		1898	Freeport, N. Y	Patchogue, N. Y.
200685		Ga. s.	Paul Revere	13	8	39.6	13.0	6.0	Fsh.	2		1904	Bremen, Me	Vinalhaven, Me.
209378		*Ga. p.	Paul S	9	7	51.6	8.5	2.0	Pas.	1		1911	Stumptown, W. Va	Wheeling, W. Va.
209032		*St. p.	Paul F. Jahncke	41	35	65.0	22.2	3.5	Pas.	8		1911	Madisonville, La	New Orleans, La.
207649	L.B.N.V.	Ga. y.	Paula	91	72	98.4	16.2	8.1	Yct.	7	50	1910	Bayonne, N. J	New York, N. Y.
56281		Ga. s.	[4] Pauline	10	10	45.6	16.4	2.4	Pas.	2		1883	St. Augustine, Fla	St. Augustine, Fla.
150467		St. s.	Pauline	71	35	76.9	18.4	6.8	Pas.	4	27	1889	Salisbury, Mass	New York, N. Y.
151001		Ga. s.	Pauline	5	5	28.0	12.0	3.3	Msc.	1		1898	Shrewsbury, N. J	Do.
202457		St. s.	Pauline	12	12	52.0	12.5	5.0	Pas.	5		1905	Petersburg, Ky	Cincinnati, Ohio.
208420		*Ga. p.	Pauline	10	8	40.0	10.8	2.6	Tow.	2	25	1911	Quincy, Ill	Burlington, Iowa.
209863	L.C.F.W.	Ga. y.	Pauline	25	17	50.0	12.8	5.9	Yct.	2	50	1911	Camden, N. J	Philadelphia, Pa.
208856		Ga. s.	Pauline G	13	8	58.1	11.7	5.5	Fsh.	5	20	1911	Pascagoula, Miss	Mobile, Ala.
209069		St. s.	Pauline Hughes	6	6	35.0	8.5	2.7	Fer.	1	24	1911	Madison, Ind	Louisville, Ky.
150263		St. p.	*Paunpeck*	820	627	199.0	35.2	12.8	Fer.	7	450	1882	Newburgh, N. Y	New York, N. Y.
150877		Ga. s.	Pausch Bros.	14	11	45.5	13.7	4.6	Oys.	4		1900	Stratford, Conn	Patchogue, N. Y.
107156		Ga. s.	[5] Pausch Bros. I	18	12	35.4	12.1	4.0	Oys.	2		1892	South Norwalk, Conn	Do.
208675		Ga. s.	Pausch Bros. IV	41	28	57.4	18.9	6.6	Fsh.	4	120	1911	Tottenville, N. Y	New York, N. Y.
204842		Ga. s.	Pausch Bros. No. 2	11	8	46.0	13.5	2.5	Oys.	2		1907	Bay Shore, N. Y	Patchogue, N. Y.
150607		*St. p.	Pavonia	132	132	120.0	26.0	4.0	Tow.	12	252	1892	Madison, Ind	Evansville, Ind.
150455		St. s.	Pawnee	639	475	174.0	32.6	13.2	Frt.	13	897	1888	Marine City, Mich	Port Huron, Mich.
150727		Ga. y.	Pawnee	20	19	44.3	13.9	7.0	Yct.	3		1896	City Island, N. Y	Newport, R. I.
150871		Ga. s.	Pawnee	6	6	28.0	10.5	3.2	Pas.	0		1899	Brooklyn, N. Y	Stamford, Conn.
200916	K.T.C.Q.	St. y.	[6] Pawnee	75	43	91.6	14.3	9.0	Yct.	7	400	1904	Boston, Mass	Boston, Mass.
203925	K.V.W.J.	St. s.	PAWNEE	1,907	1,382	250.5	40.0	25.0	Frt.	23	1,200	1907	Wilmington, Del	New York, N. Y.
209898		Ga. s.	Pazaza	13	12	35.8	9.4	3.3	Pas.	2	18	1905	West De Pere, Wis	Milwaukee, Wis.
150857		Ga. s.	Peach	5	5	24.2	11.0	3.3	Fsh.	1		1900	Osterville, Mass	Barnstable, Mass.
208407		Ga. s.	Peanuts	10	7	27.3	10.5	3.2	Fsh.	2	20	1911	Seattle, Wash	Pt. Townsend, Wash.
150341		St. p.	Pearl	75	53	62.4	14.5	3.4	Pas.	5		1884	do	Do.
150409		Ga. s.	Pearl	5	5	22.5	11.9	3.8	Fsh.	2		1887	Noank, Conn	Stonington, Conn.
150480		St. s.	[7] Pearl	48	24	69.0	17.7	7.9	Tow.	4		1889	South Brooklyn, N. Y	New York, N. Y.
150514		Ga. s.	Pearl	7	7	32.5	12.9	3.0	Pas.	1		1891	Bay Center, Wash	Pt. Townsend, Wash.
150563		Ga. s.	Pearl	23	21	56.6	19.2	5.4	Frt.	4		1891	Whitemarsh Island, Ga	Charleston, S. C.
150661		St. s.	Pearl	8	7	42.0	8.0	3.0	Tow.	3		1891	Peoria, Ill	Peoria, Ill.
150708		Ga. s.	Pearl	10	6	42.4	14.3	2.8	Oys.	2		1895	Biloxi, Miss	Brashear, La.
150805		Ga. s.	Pearl	8	8	43.0	12.9	3.2	Frt.	1		1898	Cedar Bayou, Tex	Galveston, Tex.
150835		Ga. s.	Pearl	16	16	40.6	15.0	6.0	Fsh.	3		1899	Gloucester, Mass	Provincetown, Mass.
200571		Ga. s.	Pearl	7	5	31.0	9.4	2.3	Pas.	1	10	1899	Atlantic City, N. J	Somers Point, N. J.
201005		Ga. s.	Pearl	10	10	34.4	12.4	5.7	Fsh.	5		1904	Gloucester, Mass	Gloucester, Mass.
202828		Ga. s.	Pearl	7	7	32.5	9.0	2.2	Tow.	2	8	1906	Atlantic, N. C	Newbern, N. C.
203601		*Ga. p.	Pearl	15	12	73.8	15.5	1.7	Pas.	2		1906	Monteith Landing, W. Va.	Wheeling, W. Va.
204971		Ga. s.	Pearl	19	13	46.3	13.9	4.3	Fsh.	3		1908	Port Angeles, Wash	Port Angeles, Wash.
205101		Ga. s.	Pearl	11	7	38.9	7.4	6.8	Pas.	1	18	1906	Clinton, Iowa	Memphis, Tenn.
207052		Ga. s.	Pearl	8	8	38.4	10.5	2.6	Msc.	5	16	1909	Morehead City, N. C	Beaufort, N. C.
208433		Ga. s.	Pearl	7	6	29.0	8.0	3.0	Fsh.	2	8	1905	Green Bay, Wis	Milwaukee, Wis.
209148		Ga. y.	Pearl	19	18	38.0	11.0	5.0	Yct.	2	28	1911	Grand Rapids, Mich	Grand Haven, Mich.
209828		Ga. s.	Pearl	8	8	29.6	8.4	4.3	Fsh.	1	8	1906	Detroit Harbor, Wis	Do.
150719		Ga. s.	Pearl B	5	5	23.7	11.2	3.6	Fsh.	1		1896	Osterville, Mass	Chatham, Mass.
200813		Ga. s.	Pearl B	8	8	38.0	7.0	3.0	Pas.	1		1904	Andalusia, Ill	Rock Island, Ill.
206667		Ga. s.	Pearl D	10	8	28.7	10.5	3.1	Frt.	1	12	1904	Port Sanilac, Mich	Grand Haven, Mich.
206495		Ga. s.	Pearl H	10	8	43.5	12.5	3.5	Frt.	1		1904	Peoria, Fla	Jacksonville, Fla.

[1] Formerly *st. p. Eulalie C.
[2] Formerly st. s. Andrew J. White.
[3] Formerly {a U. S. L. H. B. st. p. Joseph Henry. b st. p. Louisiana.
[4] Formerly ga. s. G. W. Corbett.
[5] Formerly ga. s. A. M. Low.
[6] Formerly st. y. Monaloa.
[7] Formerly st. s. {a Pearl. b S. O. Co. No. 10.

Merchant STEAM Vessels of the United States—Continued.

Official No.	Signal letters.	Rig.	Name of vessel.	Gross tonnage.	Net tonnage.	Length.	Breadth.	Depth.	Service.	Crew.	Indicated horsepower.	When built.	Where built.	Home port (where permanent document issues).
						Feet.	Feet.	Feet.						
208336		Ga. s.	Pearl King	12	10	32.4	12.2	3.0	Frt.	2	24	1911	Charleston, S. C.	Charleston, S. C.
203526		*Ga. p.	Pearl No. 2	6	6	33.0	7.0	2.5	Pas.	1	10	1906	Smithland, Ky	Paducah, Ky.
205615		Ga. s.	Pearl D. Evans	23	9	56.1	16.0	4.5	Msc.	4	50	1908	Weems, Va	Newport News, Va.
150546		St. s.	Pearlington	30	15	54.0	17.4	5.3	Pas.	3		1891	Pearlington, Miss.	Gulfport, Miss.
150160		St. s.	Peconic	153	91	127.0	18.5	8.5	Fsh.	23		1879	Kennebunk, Me	Tappahannock, Va.
203961		Ga. s.	Peconic	14	12	59.0	16.0	2.0	Frt.	2		1907	Greenport, N. Y.	Greenport, N. Y.
210002		Ga. s.	Peconic	58	50	64.7	20.5	6.5	Oys.	6	90	1912	Tottenville, N. Y	Do.
150985		St. s.	Pedro Costa	51	32	72.0	18.0	7.3	Fsh.	3	90	1903	San Francisco, Cal.	San Francisco, Cal.
209039		Ga. s.	Peer	14	9	34.0	11.4	3.8	Pas.	1	35	1912	Los Angeles, Cal	Los Angeles, Cal.
20412		St. p.	*Peerless*	298	186	149.0	32.6	8.6	Fer.	5	400	1872	Wilmington, Del	Camden, N. J.
150077		St. s.	Peerless	99	73	100.0	17.5	7.0	Cnl.	3		1876	Chicago, Ill	Chicago, Ill.
150371	K.D.J.T.	St. y.	*Peerless*	227	113	146.7	22.0	11.9	Yct.	18	1,000	1886	Philadelphia, Pa	New York, N. Y.
150377		St. s.	*Peerless*	89	44	82.7	19.0	9.2	Tow.	6		1886	Camden, N. J	Plattsburg, N. Y.
150637		St. s.	Peerless	76	50	76.4	18.6	9.5	Tow.	3		1893	Sandusky, Ohio	Buffalo, N. Y.
150655		*St. p.	Peerless	60	60	96.6	21.4	3.5	Pas.	10		1894	Hermann, Mo	Vicksburg, Miss.
150841		St. s.	Peerless	102	69	85.4	21.2	9.7	Tow.	4	300	1899	Baltimore, Md	New York, N. Y.
150927		St. s.	Peerless	57	39	71.8	17.2	5.2	Tow.	4		1901	Houghton, Wash	Juneau, Alaska.
200616		Ga. s.	Peerless	45	26	65.3	22.4	4.7	Oys.	4		1904	Handsboro, Miss	New Orleans, La.
200802		St. s.	Peerless	22	11	50.7	12.7	5.0	Frt.	2	35	1904	Eureka, Cal	Eureka, Cal.
201333		*Ga. p.	Peerless	14	9	50.0	15.0	2.4	Pas.	5		1904	Newport, Ark	Rock Island, Ill.
207750		*St. p.	Peerless	75	75	99.0	34.0	3.0	Fer.	2	150	1910	Jeffersonville, Ind	Cincinnati, Ohio.
208921		Ga. s.	Peerless	14	12	44.8	14.0	4.6	Pas.	1	12	1911	Ocean City, N. J	Somers Point, N. J.
209172		Ga. s.	Peerless	14	12	41.4	11.3	4.1	Fsh.	3	14	1911	Port Clinton, Ohio	Sandusky, Ohio.
209312		Ga. s.	Peerless	32	17	56.4	15.4	4.4	Frt.	1	54	1911	Tampa, Fla	Tampa, Fla.
209899		Ga. s.	Peerless	13	9	44.5	11.8	5.2	Pas.	1	20	1912	Bellingham, Wash	Pt. Townsend, Wash.
150214	J.V.H.K.	St. p.	*Pegasus*	847	579	211.6	32.0	10.6	Pas.	21	850	1881	Philadelphia, Pa	New York, N. Y.
150808		Ga. s.	Peggy	7	7	28.2	12.6	4.0	Msc.	0		1899	Bath, Me	Newport, R. I.
208610		Ga. y.	[1] Peggy	70	68	64.6	16.0	6.6	Yct.	3	40	1911	Manitowoc, Wis	St. Louis, Mo.
209286		Ga. y.	Peggy	23	15	50.7	11.5	2.9	Yct.	1	23	1910	New Haven, Conn	New Haven, Conn.
208490		Ga. s.	Peggy I.	8	7	35.1	8.3	2.3	Pas.	0	25	1911	Ormond, Fla	St. Augustine, Fla.
203899	K.W.B.L.	St. s.	Pejepscot	142	79	102.0	24.2	12.3	Tow.	9		1907	South Portland, Me	Bath, Me
205860		*Ga. p.	Pekin	13	8	43.9	12.4	2.0	Tow.	3	15	1908	Judsonia, Ark	Memphis, Tenn.
203339		St. s.	Pelham	46	31	58.0	14.2	6.1	Pas.	4		1906	Croton, N. Y	New York, N. Y.
204081		St. s.	[2] Pelham	54	36	54.5	19.3	7.5	Tow.	6		1907	Tottenville, N. Y	Do.
20006		Ga. s.	Pelican	11	9	34.8	14.0	3.4	Oys.	1				Do.
150979		St. p.	PELICAN	1,079	1,079	303.0	53.0	7.3	Fer.	20		1902	Dubuque, Iowa	Vicksburg, Miss.
150616		St. s.	Pelican	60	33	87.4	16.5	4.8	Pas.	8		1892	New Orleans, La	Gulfport, Miss.
200974		Ga. s.	Pelican	9	6	37.1	9.9	3.8	Pas.	1	20	1895	Marblehead, Mass	Marblehead, Mass.
205248		Ga. s.	Pelican	12	8	65.9	14.0	1.6	Pas.	2	42	1908	Bolivar, Tex	Galveston, Tex.
206048		Ga. s.	Pelican	8	5	25.0	9.9	3.6	Fsh.	1	13	1909	Lakewood, Ohio	Detroit, Mich.
207371	L.B.K.T.	Ga. y.	Pellona	42	33	75.3	12.0	6.6	Yct.	5	100	1910	Boston, Mass	New York, N. Y.
141270		St. s.	[3] PEMAQUID	409	225	132.5	28.0	9.8	Pas.	15	700	1893	Philadelphia, Pa	Portland, Me.
203395		St. s.	Penataquit	34	21	64.3	14.3	4.8	Pas.	4		1906	Bayshore, N. Y	Patchogue, N. Y.
150768		St. s.	PENCOYD	119	81	88.2	19.0	10.6	Tow.	10	350	1897	Philadelphia, Pa	Philadelphia, Pa.
202865		St. s.	PENDENNIS WHITE	4,382	3,205	416.0	50.0	28.0	Frt.	24	1,400	1906	Cleveland, Ohio	Cleveland, Ohio.
202342		Ga. s.	Penelope	8	5	28.8	11.8	3.5	Pas.	2		1905	Tacoma, Wash	Seattle, Wash.
150870	K.P.S.V.	Ga. y.	Penelve	23	15	45.0	14.2	5.8	Yct.	4		1900	Fall River, Mass	New York, N. Y.
150336		Ga. s.	Penguin	21	19	43.1	15.7	6.2	Pas.	3		1883	Brooklyn, N. Y	Do.
150900	K.Q.V.D.	St. s.	PENLLYN	137	93	86.3	20.6	9.6	Tow.	5	500	1901	Philadelphia, Pa	Philadelphia, Pa.
200053		St. s.	PENN	445	289	196.0	23.5	12.0	Pas.	28	2,000	1903	Wilmington, Del	Do.
20428	J.M.Q.L.	St. s.	*Pennsylvania* ⊙	3,343	2,567	343.0	43.0	24.9	Pas.	41	1,400	1873	Philadelphia, Pa	New York, N. Y.
20469		St. p.	*Pennsylvania*	430	298	136.7	29.4	8.9	Fer.	8	346	1874	Wilmington, Del	Camden, N. J.
77156		St. s.	[4] Pennsylvania	76	38	75.0	18.0	9.1	Tow.	7		1894	Philadelphia, Pa	Philadelphia, Pa.
150021		St. s.	Pennsylvania	91	45	98.2	20.0	9.2	Tow.	5	240	1874	Camden, N. J	New York, N. Y.
150849	K.Q.F.M.	St. s.	PENNSYLVANIA	1,352	857	244.3	40.0	14.8	Frt.	38	3,300	1900	Chester, Pa	Philadelphia, Pa.
150899		St. s.	Pennsylvania	394	377	160.0	35.5	8.5	Frt.	9		1901	Cleveland, Ohio	Ogdensburg, N. Y.
209376		St. s.	PENNSYLVANIA	104	56	71.0	20.0	12.5	Tow.		1,000	1911	do	Cleveland, Ohio.
150193		St. s.	Penobscot	272	169	120.0	27.4	9.3	Frt.	5	200	1880	Manitowoc, Wis	Do.
150705		St. s.	PENOBSCOT	4,077	3,530	454.0	44.5	22.5	Frt.	20	1,150	1895	West Bay City, Mich	Duluth, Minn.
202674		Ga. s.	Penobscot	14	5	49.0	9.2	4.5	Frt.	2		1905	Pulpit Harbor, Me	Tampa, Fla.
209001	L.C.D.B.	St. s.	PENOBSCOT	2,294	1,666	247.0	43.7	28.4	Frt.	22	1,300	1911	Ecorse, Mich	Philadelphia, Pa.
150681		Ga. s.	Penrose	9	9	28.0	12.3	3.8	Pas.	2		1891	Townsend Inlet, N. J	Somers Point, N. J.
150664		St. s.	Pensauken	15	11	40.0	13.6	4.6	Tow.	2		1894	Philadelphia, Pa	Camden, N. J.
150656		St. s.	Pentland	827	617	192.8	35.5	14.3	Frt.	15	750	1894	Grand Haven, Mich	Cleveland, Ohio.
207143		St. s.	PEPITA	92	63	78.7	28.0	9.0	Fer.	5	180	1910	Cataño, P. R	San Juan, P. R.
202939	K.V.G.T.	St. s.	PEQUONNOCK ⊙	2,930	1,986	275.7	45.1	16.7	Frt.	21	1,600	1906	Chester, Pa	New London, Conn.
150913		*Ga. p.	Percy L	14	13	51.0	11.4	3.0	Pas.	1		1901	Evansville, Ind	Evansville, Ind.
205333		Ga. s.	Percy Lee	14	9	50.0	9.5	3.6	Frt.	2	20	1900	St. Joseph, Mich	Houston, Tex.
91422		*St. p.	[5] Percy Swain	90	90	128.0	20.0	3.5	Pas.	5	219	1882	Reads Landing, Minn	La Crosse, Wis.
207381		*St. p.	Percy Swain	135	85	146.0	27.6	4.5	Pas.	12	400	1910	Stillwater, Minn	Peoria, Ill.
150058		Ga. s.	Perdita	17	14	45.0	16.0	4.9	Fsh.	3		1872	New York, N. Y	New York, N. Y.
150714	K.M.P.W.	St. y.	PEREGRINE	246	78	136.0	23.1	13.5	Yct.	16	483	1896	Bath, Me	Boston, Mass.
150740		St. s.	PERE MARQUETTE ⊙	2,443	1,634	337.1	56.0	17.0	Pas.	44	2,500	1896	West Bay City, Mich	Grand Haven, Mich.
120677		St. s.	[6] Pere Marquette 3	924	678	190.0	32.8	12.4	Frt.	31	600	1887	Gibraltar, Mich	Do.
120719		St. s.	[7] Pere Marquette 4	941	680	186.6	34.5	12.4	Pas.	31	500	1888	Detroit, Mich	Do.

[1] Formerly ga. y. Marigold.
[2] Formerly st. s. Thos. W. Rogers.
[3] Formerly st. s. Long Island.
[4] Formerly st. s. John E. Mehrer.
[5] Formerly *st. p. Minnie.
[6] Formerly st. s. F. and P. M. No. 3.
[7] Formerly st. s. F. and P. M. No. 4.

Merchant STEAM Vessels of the United States—Continued.

Official No.	Signal letters.	Rig.	Name of vessel.	Gross tonnage.	Net tonnage.	Length.	Breadth.	Depth.	Service.	Crew.	Indicated horsepower.	When built.	Where built.	Home port (where permanent document issues).
						Feet.	Feet.	Feet.						
120812	.....	St. s.	[1] Pere Marquette 5	1,722	1,296	226.0	38.0	24.2	Pas.	33	1,350	1890	West Bay City, Mich	Grand Haven, Mich.
92006	.....	St. s.	[2] Pere Marquette 6	371	303	130.9	28.8	17.5	Frt.	16	240	1888	Manitowoc, Wis	Do.
127764	.....	St. s.	[3] Pere Marquette 7	141	112	101.0	22.4	9.6	Frt.	5	500	1903	....do	Do.
200611	.....	St. s.	PERE MARQUETTE 14	2,531	1,655	327.6	52.1	21.0	Fer.	63	1,800	1904	Wyandotte, Mich	Detroit, Mich.
116695	.....	St. s.	[4] Pere Marquette 16	1,938	1,317	282.6	53.0	19.4	Pas.	34	.....	1895	Toledo, Ohio	Grand Haven, Mich.
150906	.....	St. s.	PERE MARQUETTE 17.⊙	2,775	1,685	338.0	56.0	19.5	Pas.	39	2,500	1901	Cleveland, Ohio	Do.
208305	.....	St. s.	PERE MARQUETTE 18.⊙	2,777	1,660	338.0	57.6	21.7	Pas.	40	2,500	1911	Chicago, Ill	Do.
200459	.....	St. s.	PERE MARQUETTE 19.⊙	2,626	1,548	338.0	56.0	19.5	Pas.	34	2,280	1903	Cleveland, Ohio	Do.
200531	.....	St. s.	PERE MARQUETTE 20.⊙	2,626	1,495	338.0	56.0	19.5	Pas.	34	2,300	1903	....do	Do.
20333	.....	Ga. s.	Perfect	26	25	53.0	18.2	4.7	.....	2	.....	1868	Scituate, Mass	Rockland, Me.
150609	.....	St. s.	Perfection	70	42	80.0	20.5	8.0	Tow.	7	.....	1892	West Bay City, Mich	Chicago, Ill.
208989	L. C. B. V.	St. s.	PERFECTION ⊙	2,209	1,151	250.0	43.0	23.0	Frt.	20	1,300	1911	Cleveland, Ohio	New York, N. Y.
205502	.....	Ga. s.	Perfecto	12	8	34.0	9.2	3.9	Pas.	1	16	1908	Tampa, Fla	Tampa, Fla.
150944	.....	Ga. s.	Perhaps	13	9	35.4	10.0	4.4	Frt.	2	.....	1899	West Superior, Wis	Marquette, Mich.
150643	.....	*St. p.	Peri	71	64	102.0	25.5	4.0	Tow.	16	.....	1893	Berwick, La	Brashear, La.
20172	.....	St. s.	[5] Perry	107	53	99.4	21.9	5.0	Tow.	5	375	1863	Philadelphia, Pa	Bath, Me.
209324	.....	Ga. s.	Perry	15	10	38.0	10.6	6.2	Frt.	4	35	1911	Seattle, Wash	Seattle, Wash.
150291	.....	Ga. s	Perry Belmont	8	7	46.6	12.6	3.2	Pas.	1	.....	1883	Bayport, N. Y	Patchogue, N. Y.
200377	.....	St. s.	PERRY G. WALKER	4,470	3,143	416.0	50.3	24.0	Pas.	22	1,200	1903	Chicago, Ill	Cleveland, Ohio.
201615	.....	*St. p.	Perryville	77	77	100.5	27.0	3.9	Fer.	5	.....	1904	Jeffersonville, Ind	St. Louis, Mo.
150213	J. V. G. W.	St. p.	*Perseus*	847	579	211.6	32.0	10.6	Pas.	21	850	1881	Philadelphia, Pa	New York, N. Y.
150968	.....	Ga. s.	Perseverance	12	12	31.4	15.1	5.0	Fsh.	1	.....	1902	Provincetown, Mass	Edgartown, Mass.
209932	.....	Ga. s.	Perseverance	6	6	31.8	10.1	3.8	Fsh.	0	.....	1903	Weymouth, Mass	Boston, Mass.
145320	J. W. N. G.	St. s.	[6] *Persian* ⊙	2,677	1,890	280.0	40.7	15.8	Pas.	45	1,800	1882	Chester, Pa	Baltimore, Md.
204779	.....	St. p.	Perth Amboy	618	389	142.3	34.0	12.9	Pas.	5	300	1907	Noank, Conn	New York, N. Y.
150595	K. L. J. D.	St. s.	PERU ⊙	3,528	2,539	336.0	45.9	27.6	Pas.	107	2,600	1892	San Francisco, Cal	Do.
150753	.....	St. s.	Pet	21	10	51.6	13.2	4.0	Fsh.	4	.....	1897	East Providence, R. I	Portland, Me.
110635	.....	*St. p.	[7] Petaluma	264	205	134.7	29.0	5.5	Pas.	17	250	1884	Benicia, Cal	San Francisco, Cal.
150222	.....	Ga. s.	Peter Cassano	8	7	40.4	13.0	3.8	Tow.	1	.....	1881	Madison, La	Brashear, La.
150368	.....	St. s.	Peter Coates	32	20	61.5	15.2	6.8	Fsh.	2	.....	1886	Grand Haven, Mich	Chicago, Ill.
210064	.....	St. s.	Peter Dahl	28	14	53.3	14.9	5.6	Tow.	3	150	1912	Tonawanda, N. Y	Buffalo, N. Y.
202184	.....	Ga. s.	Pete Glass	9	6	38.4	11.5	3.3	Tow.	0	.....	1905	Ballard, Wash	Pt. Townsend, Wash.
105218	.....	St. s.	[8] *Peter Hagan*	38	19	65.5	15.6	6.9	Tow.	4	.....	1873	Kaighns Point, N. J	Philadelphia, Pa.
20018	.....	Ga. s.	Peter Metzgar	14	11	45.0	16.0	4.4	Pas.	1	.....	1866	Perth Amboy, N. J	New York, N. Y.
203898	.....	St. s.	Peter Reiss	95	59	76.0	22.0	11.0	Tow.	7	450	1906	Sturgeon Bay, Wis	Milwaukee, Wis.
207471	.....	St. s.	PETER REISS	5,923	4,217	512.0	54.0	30.0	Frt.	23	1,600	1910	Superior, Wis	Duluth, Minn.
150736	.....	Ga. s.	Peter Smith	9	8	35.6	12.0	3.0	Frt.	1	.....	1896	Suffolk, Va	Norfolk, Va.
202368	.....	St. s.	PETER WHITE	6,184	4,931	504.0	54.2	31.0	Frt.	24	1,700	1905	Ecorse, Mich	Cleveland, Ohio.
150122	.....	St. s.	Peter B. Bradley	81	40	78.0	17.8	8.5	Pas.	5	.....	1877	Boston, Mass	Boston, Mass.
204030	.....	St. s.	Peter C. Struven	254	118	144.0	22.0	9.5	Fsh.	26	450	1907	Pocomoke City, Md	Tappahannock, Va.
150588	.....	St. s.	Peter D. Hershey	14	7	42.2	12.3	6.2	Tow.	2	.....	1892	Buffalo, N. Y	Buffalo, N. Y.
12434	.....	St. s.	[9] Peter L. Colon	39	26	56.0	15.0	6.9	Tow.	5	.....	1865	Chester, Pa	New York, N. Y.
150404	.....	St. s.	Peter W. French	48	24	72.0	16.5	7.6	Tow.	5	.....	1887	Boston, Mass	Boston, Mass.
203677	.....	St. s.	PETER A. B. WIDENER	7,053	5,444	580.0	58.0	27.4	Frt.	24	1,800	1906	Chicago, Ill	Duluth, Minn.
76392	.....	St. s.	[10] Peters	634	561	182.8	32.0	13.3	Frt.	11	750	1883	Milwaukee, Wis	Grand Haven, Mich.
150828	.....	*St. p.	Peters Lee	463	334	200.0	38.0	5.0	Pas.	25	730	1899	Jeffersonville, Ind	New York, N. Y.
205168	.....	Ga. s.	Peterson No. 1	8	5	34.3	11.0	4.2	Pas.	1	45	1908	Tiburon, Cal	San Francisco, Cal.
209444	.....	Ga. s.	Peterson No. 4	15	10	42.0	13.0	4.7	Pas.	0	50	1911	San Francisco, Cal	Do.
209182	.....	Ga. s.	Peterson No. 11	10	7	38.9	12.3	4.0	Pas.	1	30	1911	....do	Do.
145809	.....	St. s.	[11] Pe-To-Se-Ga	36	24	64.8	14.5	4.7	Pas.	7	.....	1899	Charlevoix, Mich	Grand Haven, Mich.
150425	.....	St. s.	Petoskey	770	544	171.3	30.4	12.2	Pas.	51	450	1888	Manitowoc, Wis	Do.
150463	.....	Ga. s.	Petrel	10	9	30.0	12.0	5.5	Fsh.	3	.....	1889	Waldoboro, Me	Gloucester, Mass.
150592	.....	St. s.	Petrel	49	24	83.3	17.0	5.0	Pas.	6	.....	1892	Bullocks Cove, R. I	Albany, N. Y.
150696	.....	St. s.	Petrel	34	23	52.0	14.5	6.2	Frt.	6	.....	1895	Au Sable, Mich	Buffalo, N. Y.
150718	.....	Ga. s.	Petrel	8	7	29.8	12.8	3.7	Pas.	1	.....	1896	City Island, N. Y	New York, N. Y.
150724	.....	St. s.	Petrel	22	15	49.5	13.0	6.1	Fsh.	6	.....	1896	Boston, Mass	Nantucket, Mass.
150817	K. P. D. B.	Ga. y.	Petrel	32	29	64.5	14.4	13.9	Yct.	2	.....	1899	Bristol, R. I	New York, N. Y.
150851	.....	Ga. s.	Petrel	13	8	43.5	13.5	4.2	Oys.	2	.....	1900	Bridgeport, Conn	Bridgeport, Conn.
202979	.....	Ga. s.	Petrel	7	6	25.6	11.7	3.8	Fsh.	1	.....	1906	Osterville, Mass	Chatham, Mass.
203318	.....	Ga. y.	Petrel	33	32	56.0	15.3	7.5	Yct.	1	.....	1906	Detroit, Mich	Cleveland, Ohio.
203380	.....	Ga. s.	Petrel	9	6	31.4	10.4	3.3	Pas.	1	.....	1900	Tacoma, Wash	Tacoma, Wash.
205062	.....	Ga. s.	Petrel	16	11	53.6	13.0	2.6	Fsh.	1	50	1908	Astoria, Oreg	Pt. Townsend, Wash.
206416	.....	Ga. s.	Petrel	23	16	58.5	11.9	7.3	Fsh.	3	20	1909	Boston, Mass	Boston, Mass.
207559	.....	Ga. s.	Petrel	9	7	28.0	9.0	3.4	Fsh.	2	18	1909	Manitowoc, Wis	Grand Haven, Mich.
207731	.....	Ga. y.	Petrel	11	7	36.0	10.0	4.8	Yct.	1	20	1910	Everett, Wash	Pt. Townsend, Wash.
209091	.....	Ga. s.	Petrel	11	7	33.8	8.9	3.4	Pas.	1	12	1911	East San Pedro	Los Angeles, Cal.
209602	.....	St. s.	Petrel	12	10	42.6	10.6	3.8	Frt.	5	.....	1912	Georgetown, S. C	Georgetown, S. C.
210070	.....	St. s.	Petrel	50	30	57.5	16.5	6.5	Tow.	4	125	1912	Hoquiam, Wash	Pt. Townsend, Wash.
206821	.....	Ga. s.	PETROLEUM	67	43	77.5	16.2	6.0	Frt.	2	100	1909	Alameda, Cal	San Francisco, Cal.
209494	L. C. G. T.	St. s.	PETROLEUM II	229	139	111.0	21.5	11.5	Frt.	4	200	1911	....do	Do.
208973	.....	Ga. s.	Petrolia	10	10	28.4	8.3	3.0	Fsh.	3	7	1910	Gills Rock, Wis	Milwaukee, Wis.
150084	.....	Ga. s.	Petrolia No. 2	14	10	54.0	11.2	4.7	Pas.	3	30	1902	Baltimore, Md	Baltimore, Md.

[1] Formerly st. s. F. and P. M. No. 5.
[2] Formerly st. s. Mark B. Covell.
[3] Formerly st. s. Chequamegon.
[4] Formerly st. s. {a Shenango No. 2. b Muskegon.
[5] Formerly {a st. s. Perry. b U. S. Q. M. D. Perry.
[6] Formerly st. s. Tallahassee.
[7] Formerly *st. p. Resolute.
[8] Formerly st. s. Amanda Powell.
[9] Formerly st. s. Jacob Sinex.
[10] Formerly st. s. Jim Sheriffs.
[11] Formerly st. s. Topinabee.

MERCHANT STEAM VESSELS OF THE UNITED STATES—Continued.

Official No.	Signal letters.	Rig.	Name of vessel.	Gross tonnage.	Net tonnage.	Length.	Breadth.	Depth.	Service.	Crew.	Indicated horsepower.	When built.	Where built.	Home port (where permanent document issues).
						Feet.	Feet.	Feet.						
204521		Ga. s.	Petrolia No. 3	44	30	74.2	16.0	6.2	Pas.	2	110	1907	Baltimore, Md	New York, N. Y.
116724		Ga. s.	[1] Pewee	14	9	45.5	13.6	4.6				1896	Blaine, Wash	Pt. Townsend, Wash.
150373		Ga. s.	Phantom	12	11	40.2	14.5	4.3	Pas.	2		1886	Noank, Conn	New York, N. Y.
150825		Ga. s.	Phantom	11	7	33.6	12.3	3.8	Frt.	1		1899	Sarasota, Fla	Tampa, Fla.
150055		Ga. s.	Phebe	25	24	42.9	15.5	6.8	Fsh.	4		1876	Noank, Conn	Stonington, Conn.
150606		Ga. s.	Phebe Cochran	10	9	33.8	14.0	3.4	Oys.	2		1892	Patchogue, N. Y	Bridgeport, Conn.
81048		St. s.	[2] Phenix	1,294	1,035	240.1	38.0	17.6	Frt.	13	600	1884	West Bay City, Mich	Ogdensburg, N. Y.
150221		St. s.	Phenix	85	53	87.0	22.0	7.0	Pas.	5		1881	Brooklyn, N. Y	Newark, N. J.
207263		Ga. s.	Phenix	15	14	31.2	14.5	5.2	Fsh.	2	16	1904	Wickford, R. I	Newport, R. I.
150750		*St. p.	Phil Scheckel	99	99	111.5	24.8	4.2	Frt.	12		1897	Wabasha, Minn	St. Augustine, Fla.
150462		St. s.	PHIL SHERIDAN	35	17	58.4	14.4	7.5	Tow.	2		1889	Buffalo, N. Y	Buffalo, N. Y.
203228		St. s.	Phil J. Miller	27	18	50.0	14.8	6.0	Tow.	2		1906	New Baltimore, N. Y	New York, N. Y.
80993		St. s.	[3] *Philadelphia*	87	43	83.2	19.0	8.1	Tow.	10		1883	Philadelphia, Pa	Philadelphia, Pa.
150246		St. s.	Philadelphia	189	133	112.0	22.2	7.0	Tow.	8	300	1882	Athens, N. Y	Jacksonville, Fla.
150344	K.C.W.D.	St. s.	*Philadelphia* ⊙	2,520	1,900	300.0	35.0	20.6	Pas.	56	1,300	1885	Philadelphia, Pa	Wilmington, Del.
150416		St. s.	Philadelphia	40	20	60.0	16.0	7.0	Tow.	3		1887	Milford, Del	Philadelphia, Pa.
150617	K. L. P. C.	St. s.	[4] PHILADELPHIA ⊙	10,786	4,577	517.0	63.3	22.0	Pas.	378	20,000	1889	Clydebank, Scotland	New York, N. Y.
150729		St. p.	PHILADELPHIA	703	521	156.0	30.0	13.0	Fer.	5	450	1896	Wilmington, Del	Camden, N. J.
150806		St. s.	PHILADELPHIA	1,306	888	191.0	46.1	15.2	Fer.	14	1,800	1899	Chester, Pa	New York, N. Y.
208789		St. s.	Philadelphia	45	31	61.0	16.0	8.0	Fsh.	6	55	1911	Lorain, Ohio	Chicago, Ill.
150334		St. s.	Philetus Sawyer	449	308	152.0	31.6	9.6	Frt.	14	280	1884	Greenbay, Wis	Do.
210015		Ga. y.	Piharel	14	10	37.6	10.6	4.8	Yct.	1	18	1911	Chicago, Ill	Do.
151008		St. s.	Philip	75	51	65.0	22.8	5.8	Frt.	5	30	1903	Gloucester, Mass	Gloucester, Mass.
150245		St. s.	Philip Hoffman	28	14	61.6	14.0	5.9	Tow.	4		1882	Rondout, N. Y	New York, N. Y.
201928		St. s.	PHILIP MINCH	5,865	4,471	480.0	52.0	30.0	Frt.	19	1,400	1905	Lorain, Ohio	Cleveland, Ohio.
150459		St. s.	Philip D. Armour	1,990	1,452	264.0	40.6	21.0	Frt.	18	750	1889	Detroit, Mich	Erie, Pa.
150896		St. s.	Philip F. Kelley	137	93	89.3	22.3	10.5	Fsh.	7	190	1901	Tacoma, Wash	Pt. Townsend, Wash.
206678		Ga. y.	Philistina	12	8	38.0	8.8	4.3	Yct.	1		1909	Racine, Wis	Seattle, Wash.
200169		St. s.	Phillip G. Schaefer	29	20	64.4	14.3	5.0	Fsh.	4		1903	Buffalo, N. Y	Cleveland, Ohio.
121172		St. s.	[5] Phillips	36	24	64.0	15.3	4.8	Pas.	2		1901	Croton, N. Y	Newport News, Va.
150295		St. s.	Phillips Eaton	19	9	49.9	12.6	5.7	Tow.	2		1883	Bath, Me	Mt. Desert Ferry, Me.
150627		St. s.	Philomena	39	19	73.7	14.0	6.4	Fsh.	4		1893	Boston, Mass	Gloucester, Mass.
200739		Ga. s.	Phœbe	7	6	30.0	6.7	2.7	Tow.	1	7	1901	Elizabeth, N. J	Chattanooga, Tenn.
150441		*St. p.	Phœnix	95	44	85.0	19.0	7.0	Tow.	6		1888	Fairhaven, Cal	San Francisco, Cal.
150775		St. s.	Phœnix	118	80	85.9	22.1	10.5	Tow.	8	375	1898	Tomkins Cove, N. Y	New York, N. Y.
150929	K. R. L. F.	St. s.	Phœnix	256	160	126.5	30.5	10.0	Pas.	18	240	1902	Alameda, Cal	San Francisco, Cal.
150995		*St. p.	Phœnix	96	44	66.0	17.4	4.6	Pas.	8	75	1903	Cleveland, Fla	Savannah, Ga.
201711		St. s.	[6] Phœnix	161	110	93.7	25.5	10.3	Tow.	7	900	1905	Tottenville, N. Y	New York, N. Y.
203990		Ga. s.	Phœnix	14	9	41.7	12.8	4.1	Pas.	1		1907	Hoquiam, Wash	Port Angeles, Wash.
206938		Ga. s.	PHŒNIX	21	14	59.0	12.3	6.0	Tow.	1	125	1909	Alameda, Cal	San Francisco, Cal.
205233		Ga. s.	Photograph	10	7	42.0	12.0	3.5	Pas.	1	12	1908	Pitman Grove, N. J	Camden, N. J.
150969		*St. p.	Phyllis	30	13	60.3	14.3	3.5	Tow.	4		1902	New Orleans, La	Brashear, La.
207817		Ga. s.	Phyllis	12	11	40.0	11.3	3.6	Pas.	1	20	1905	New Rochelle, N. Y	Patchogue, N. Y.
201471		Ga. s.	Physalia	23	20	48.3	15.9	5.5	Mse.	2		1904	East Boothbay, Me	Savannah, Ga.
130510	K.H.Q.R.	St. s.	[7] *Piankatank*	899	611	200.0	31.0	11.0	Pas.	26	550	1890	Wilmington, Del	Baltimore, Md.
201617		St. s.	PICAYUNE	19	13	55.6	11.3	5.4	Pas.	8		1903	New Orleans, La	New Orleans, La.
204729		Ga. s.	Picciola	8	5	50.0	13.4	2.6	Frt.	1		1907	Leesburg, Fla	Jacksonville, Fla.
205059		Ga. s.	Picket	11	7	40.6	10.5	4.1	Pas.	1	50	1904	Oakland, Cal	San Francisco, Cal.
107333		St. s.	[8] Pickwick	81	40	79.0	16.9	6.8	Tow.	8		1898	Norfolk, Va	Baltimore, Md.
92403		St. s.	[9] Piedmont	90	49	83.6	20.5	9.1	Tow.	8		1892	Baltimore, Md	Norfolk, Va.
150313		St. p.	Piedmont	1,854	1,169	257.1	39.5	15.6	Fer.	17	257	1883	Oakland, Cal	San Francisco, Cal.
150807	K.N.W.J.	St. s.	PIEDMONT	391	214	141.0	27.0	15.4	Tow.	16	750	1899	Baltimore, Md	Baltimore, Md.
150527		Ga. s.	Pierce Simpson	88	83	80.5	24.0	5.5	Frt.	6		1891	Milford, Del	Galveston, Tex.
150226		St. s.	Pierre C. Van Wyck	120	77	96.0	27.6	7.0	Frt.	7	240	1881	Athens, N. Y	Stamford, Conn.
150477		St. p.	PIERREPONT	1,095	873	196.0	37.4	14.1	Fer.	7	540	1889	Newburgh, N. Y	New York, N. Y.
150596		Ga. s.	Pigeon	12	10	46.4	14.0	4.7	Frt.	1		1890	Greenport, N. Y	Hyannis, Mass.
150998		Ga. s.	Pike	13	9	49.0	10.5	4.0	Frt.	7		1903	Burton, Wash	Seattle, Wash.
20097		Ga. s.	Pike County	43	29	81.0	19.5	4.0	Mse.	3		1851	Corte Madera, Cal	San Francisco, Cal.
150280	K.B.D.V.	St. p.	*Pilgrim* ⊙	3,483	2,512	372.0	50.0	15.6	Pas.	184	5,300	1882	Chester, Pa	Fall River, Mass.
150524		St. s.	Pilgrim	261	209	113.7	26.0	7.9	Pas.	9		1891	Buffalo, N. Y	Portland, Me.
150531		Ga. s.	Pilgrim	10	9	36.5	11.8	4.2	Pas.	1		1888	Bergen Point, N. J	New London, Conn.
150680	K.M.B.R.	Ga. s.	PILGRIM	98	93	104.3	23.0	6.7	Fsh.	9		1893	Wilmington, Del	Boston, Mass.
150778		*St. p.	Pilgrim	718	409	176.1	35.4	5.9	Pas.	25	700	1898	Seattle, Wash	St. Michael, Alaska.
150787		Ga. s.	Pilgrim	14	10	40.8	14.3	4.5	Pas.	1		1898	Rockaway Beach, N. Y	New York, N. Y.
201721		St. s.	Pilgrim	11	8	41.3	10.5	3.2	Tow.	1	17	1905	Everett, Wash	Pt. Townsend, Wash.
201791		Ga. s.	Pilgrim	8	5	33.0	9.0	3.2	Tow.	1	10	1905	Seattle, Wash	Seattle, Wash.
205046		Ga. s	Pilgrim	13	11	36.4	13.0	5.1	Frt.	2	8	1908	New York, N. Y	New York, N. Y.
205761	K.W.R.P.	St. y.	Pilgrim	18	17	43.9	11.7	5.3	Yct.	3		1899	Boston, Mass	Boston, Mass.
150539		St. s.	Pilot	120	60	84.2	20.8	10.1	Tow.	3	300	1891	Philadelphia, Pa	Philadelphia, Pa.
150650		Ga. s.	Pilot	16	10	50.2	15.5	5.3	Pas.	2		1893	Seattle, Wash	Pt. Townsend, Wash.
150893		Ga. s.	Pilot	30	22	56.0	13.0	8.0	Plt.	2		1901	Tampa, Fla	Tampa, Fla.
150935		Ga. s.	Pilot	22	15	61.8	10.0	5.0	Frt.	3		1901	Detroit, Mich	Marquette, Mich.

[1] Formerly ga. s. Sockeye.
[2] Formerly st. s. Waldo A. Avery.
[3] Formerly st. s. W. H. Jackson.
[4] Formerly {a British st. s. City of Paris. b st. s. Paris.
[5] Formerly st. s. {a Frolic. b U. S. Eng. Phillips.
[6] Formerly st. s. {a William J. Dalley. b Cristobal.
[7] Formerly st. s. Neuse.
[8] Formerly st. s. Alert.
[9] Formerly st. s. Mary E. Woodall.

Merchant STEAM Vessels of the United States—Continued.

Official No.	Signal letters.	Rig.	Name of vessel.	Gross tonnage.	Net tonnage.	Length.	Breadth.	Depth.	Service.	Crew.	Indicated horsepower.	When built.	Where built.	Home port (where permanent document issues).
						Feet.	Feet.	Feet.						
150948	K.R.Q.V.	St. s.	*Pilot*	193	131	115.1	23.6	13.3	Pas.	12	120	1880	Wilmington, Del	Baltimore, Md.
151006		Ga. s.	Pilot	35	9	50.6	15.3	5.8	Plt.	5		1903	Scranton, Miss	Gulfport, Miss.
200205		St. s.	Pilot	35	24	59.0	13.2	5.8	Tow.	3		1903	Hoquiam, Wash	Pt. Townsend, Wash.
200227		St. s.	Pilot	88	43	82.5	20.5	9.5	Pas.	4		1903	San Francisco, Cal	San Francisco, Cal.
200871		Ga. s.	Pilot	14	10	49.2	11.3	3.8	Pas.	1		1904	Astoria, Oreg	Astoria, Oreg.
202921	K.V.G.S.	St. s.	[1] *Pilot*	229	166	136.0	22.8	13 0	Plt.	8		1871	Buffalo, N. Y	Pensacola, Fla.
203287		Ga. s.	Pilot	9	6	33.6	8.8	3.4	Msc.	1		1906	Pt. Townsend, Wash	Pt. Townsend, Wash.
204709		Ga. s.	Pilot	7	5	42.5	10.5	3.5	Pas.	1		1907	Little Rock, Ark	Memphis, Tenn.
207444		Ga. s.	Pilot	7	7	28.5	7.8	3.3	Fsh.	2	12	1897	Manitowoc, Wis	Milwaukee, Wis.
150345		St. p.	Pilot Boy	228	126	134.4	25.5	7.6	Pas.	16		1885	Charleston, S. C	Beaufort, S. C.
150716		St. s.	Pilot Boy	25	17	50.0	14.2	6.1	Tow.	3		1896	Bordentown, N. J	Philadelphia, Pa.
202040		St. s.	[2] Pilot Boy	233	151	107.3	24.4	7.1	Pas.	9	220	1905	Milford, Del	Galveston, Tex.
204915		Ga. s.	Pilot No. 2	14	10	47.7	12.2	2.6	Pas.	1	50	1908	Astoria, Oreg	Astoria, Oreg.
150386		Ga. s.	Pilot's Bride	10	6	34.0	12.5	3.0	Frt.	1		1886	Clearwater Harbor, Fla	Tampa, Fla.
150988		Ga. s.	Pilot's Bride	6	6	36.2	10.2	2.5	Frt.	1		1903	Newport, N. C	Beaufort, N. C.
150695		St. s.	Pine Lake	388	274	137.3	28.1	10.9	Frt.	13	350	1895	Charlevoix, Mich	Detroit, Mich.
150551		St. s.	*Pinners Point*	63	34	67.2	16.5	7.4	Tow.	4		1891	Philadelphia, Pa	Norfolk, Va.
150667		St. s.	Pinola	25	13	59.0	13.3	4.9	Tow.	4		1894	Cleveland, Ohio	Cleveland, Ohio.
150310		Ga. s.	Pinta	10	9	50.0	15.0	4.6	Frt.	3		1883	Whitehaven, Md	Baltimore, Md.
150491		St. s.	Pinta	8	6	43.6	8.7	3.0	Tow.	3		1890	Louisiana, Mo	St. Louis, Mo.
209892		Ga. s.	Pinta	8	7	34.8	10.6	4.1	Tow.	2	40	1912	Chelsea, Mass	San Juan, P. R.
150651		Ga. s.	Pinto	99	66	92.6	24.4	9.8	Fsh.	15		1893	Essex, Mass	Gloucester, Mass.
209817		Ga. s.	Pinto	11	7	38.9	10.3	4.0	Pas.	1	20	1912	Pt. Hadlock, Wash	Pt. Townsend, Wash.
11993		St. s.	[3] Pioneer	44	22	48.0	13.5	3.6	Oys.	3		1869	Easthaven, Conn	New Haven, Conn.
19916		St. s.	Pioneer	329	269	137.0	23.2	7.5	Frt.	5	205	1865	Brooklyn, N. Y	New York, N. Y.
19991		St. s.	Pioneer	64	27	92.0	31.0	5.2	Tow.	2		1864	Portsmouth, N. H	Portland, Me.
140677		St. s.	[4] Pioneer	36	25	61.6	15.9	4.5	Tow.	7		1883	Northport, N. Y	Camden, N. J.
150132		St. s.	*Pioneer*	160	80	107.0	21.0	13.0	Tow.	11	265	1878	Philadelphia, Pa	Seattle, Wash.
150352		Ga. s.	*Pioneer*	43	41	57.0	21.0	4.6	Frt.	3		1885	Marcus Hook, Pa	Philadelphia, Pa.
150549		St. s.	Pioneer	45	22	53.0	16.3	6.4	Tow.	3		1891	Berkley, Va	Norfolk, Va.
150589		St. s.	PIONEER	1,123	774	226.5	35.2	14.2	Pas.	18	1,155	1892	Detroit, Mich	Marquette, Mich.
150676		Ga. s.	Pioneer	7	5	30.0	12.9	2.9	Msc.	3		1888	Patchogue, N. Y	Patchogue, N. Y.
150752	K.N.B.J.	St. y.	PIONEER	287	266	115.5	30.0	5.9	Yct.	11	300	1897	Newburgh, N. Y	New York, N. Y.
150904		Ga. s.	Pioneer	19	13	47.2	16.8	4.5	Frt.	5		1901	Cambridge, Md	Baltimore, Md.
200909		St. s.	Pioneer	13	9	38.6	10.8	3.6	Fsh.	6		1904	Cheboygan, Mich	Grand Haven, Mich.
201082		Ga. y.	Pioneer	16	11	43.3	9.5	3.2	Yct.	1		1904	Eagle Harbor, Wash	Pt. Townsend, Wash.
201740		St. s.	Pioneer	195	113	102.1	25.5	9.2	Pas.	7	70	1902	Geestemunde, Germany	Honolulu, Hawaii.
203100		Ga. s.	Pioneer	12	8	45.9	9.9	2.9	Pas.	1		1906	Tacoma, Wash	Seattle, Wash.
203111		Ga. s.	Pioneer	12	8	40.3	9.0	2.8	Pas.	1	20	1906	Ketchikan, Alaska	Ketchikan, Alaska.
205509		Ga. s.	Pioneer	38	24	50.5	16.0	4.3	Frt.	2	60	1906	Holyoke, Mass	Hartford, Conn.
208566		Ga s.	Pioneer	13	7	33.5	10.0	3.5	Fsh.	2	8	1911	Seattle, Wash	Pt. Townsend, Wash.
209658		Ga. s.	Pioneer	13	9	35.8	11.3	4.5	Fsh.	1	30	1912	.....do	Juneau, Alaska.
206183		Ga s.	Pioneer II	17	12	36.9	11.8	4.6	Fsh.	6	20	1909	.....do	Pt. Townsend, Wash.
200686		Ga. s.	Piper	7	5	42.0	12.0	3.4	Msc.	1	12	1904	Accomac, Va	Cape Charles, Va.
150961		*Ga. p.	Pirate	8	7	44.6	10.0	2.0	Pas.	1		1902	Steubenville, Ohio	Wheeling, W. Va.
204863		*Ga. p.	Pirate	45	30	97.0	18.8	3.7	Frt.	3		1907	Houma, La	Brashear, La.
207233		Ga. s.	Pirate	15	10	47.1	14.0	5.2	Frt.	1	125	1910	San Francisco, Cal	San Francisco, Cal.
208947		Ga. s.	Pirate	10	9	29.4	9.3	3.1	Fsh.	2	12	1908	Washington Harbor, Wis.	Milwaukee, Wis.
150535		St. s.	Piscataqua	99	49	78.0	20.3	9.6	Tow.	5		1891	Boston, Mass	Portsmouth, N. H.
150741		St. s.	PITTSBURG	1,273	865	200.0	46.0	15.2	Fer.	14	2,000	1896	Philadelphia, Pa	New York, N. Y.
150922		Ga. s.	Pittsburg	23	14	52.0	16.4	5.0	Fsh.	6		1901	Atlantic City, N. J	Somers Point, N. J.
209815		Ga. s.	Pittsburg	9	7	35.4	10.4	4.5	Ten.	2		1908	Erie, Pa	Duluth, Minn.
116425		*St. p.	[5] Pittsburgh	711	711	210.0	37.6	6.2	Tow.	32	1,447	1891	Madison, Ind	Pittsburgh, Pa.
208690		St. s.	PITTSBURGH	1,270	620	134.0	40.0	21.7	Lgt.	15	600	1911	Buffalo, N. Y	Cleveland, Ohio.
208790		St. s.	PITTSBURGH	45	31	61.0	16.0	8.0	Fsh.	6	55	1911	Lorain, Ohio	Chicago, Ill.
200879		St. s.	PLAINFIELD	1,225	822	200.3	43.4	15.8	Fer.	8	1,200	1904	Elizabeth, N. J	New York, N. Y.
150101		St. p.	Planter	499	359	155.0	32.8	9.1	Frt.	10	625	1876	Charleston, S. C	Savannah, Ga.
20336		St. p.	Pleasant Valley	400	302	159.5	26.8	8.6	Pas.	5	600	1870	Keyport, N. J	Camden, N. J.
150670		St. s.	Pleasure	489	293	128.0	51.0	12.0	Fer.	10	1,600	1894	West Bay City, Mich	Detroit, Mich.
150495		St. p.	Pleasure Bay	378	262	150.8	25.5	7.0	Pas.	13	440	1890	Upper Nyack, N. Y	Mobile, Ala.
150856	K.P.S.L.	St. s.	PLEIADES ⊙	3,753	2,932	331.5	47.0	25.0	Frt.	33	1,500	1900	Sparrow Point, Md	New York, N. Y.
202235	K.V.M.L.	St. s.	Pliny Fisk	156	106	85.9	27.0	10.6	Frt.	9	50	1906	Tomkins Cove, N. Y	Do.
208448		Ga. s.	Plover	28	19	57.7	14.8	5.7	Frt.	2	75	1909	Tacoma, Wash	Pt. Townsend, Wash.
19850		Ga. s.	Plow Boy	21	20	44.1	18.0	4.4		2		1835	Hempstead, N. Y	New York, N. Y.
150901		St. s.	Plow Boy	65	57	77.7	21.0	7.0	Pas.	7	40	1887	West Bay City, Mich	Duluth, Minn.
111220		*St. p.	[6] Plymouth	99	63	121.0	23.0	3.6	Tow.	13		1899	Pittsburgh, Pa	Cincinnati, Ohio.
150815		St. s.	Plymouth	273	210	135.0	22.0	7.5	Frt.	6		1883	Norfolk, Va	Baltimore, Md.
150502	K.H.Q.S.	St. p.	PLYMOUTH ⊙	3,770	2,280	352.0	50.4	18.8	Pas.	190	5,500	1890	Chester, Pa	Fall River, Mass.
150604		St. s.	*Plymouth*	373	186	126.2	26.2	15.2	Tow.	15	675	1892	Philadelphia, Pa	New York, N. Y.
150702		Ga. s.	Plymouth Rock	10	6	32.0	13.2	4.5	Fsh	3		1895	Anacortes, Wash	Wrangell, Alaska.
150281		Ga. s.	Pocahontas	13	9	39.1	14.2	3.6	Tow.	3		1883	Key West, Fla	Key West, Fla.
150326		St. s.	Pocahontas	177	94	118.0	26.4	9.3	Tow.	10	750	1884	Newburgh, N. Y	Albany, N. Y.
150379		Ga. s.	Pocahontas	10	9	42.2	14.0	4.1	Msc.	1		1876	City Island, N. Y	New York, N. Y.
150454		St. s.	*Pocahontas*	94	47	82.7	19.6	9.4	Pas.	6		1888	Camden, N. J	Norfolk, Va.
150628		St. p.	POCAHONTAS	814	541	195.0	33.0	11.0	Pas.	27	1,000	1893	Wilmington, Del	Richmond, Va.

[1] Formerly st. s. {a U. S. R. C. Alexander Hamilton. b Hamilton.

[2] Formerly st. s. P. J. Thistlewood.

[3] Formerly st. s. H. A. Stevens.

[4] Formerly st. s. Lizzie E. Woodend.

[5] Formerly *st. p. S. H. H. Clark.

[6] Formerly *st. p. R. L. Aubrey.

MERCHANT STEAM VESSELS OF THE UNITED STATES—Continued.

Official No.	Signal letters.	Rig.	Name of vessel.	Gross tonnage.	Net tonnage.	Length.	Breadth.	Depth.	Service.	Crew.	Indicated horsepower.	When built.	Where built.	Home port (where permanent document issues).
						Feet.	Feet.	Feet.						
150971		Ga. s.	Pocahontas	14	13	45.0	14.5	4.0	Fsh.	1	.....	1902	Boston, Mass	Boston, Mass.
204042		Ga. s.	Pocahontas	18	8	48.0	11.6	3.6	Frt.	1	.....	1907	Norfolk, Va	Petersburg, Va.
204266		*St. p.	Pocahontas	35	35	75.0	22.3	3.8	Tow.	10	98	1907	Poplar Bluff, Mo	Memphis, Tenn.
100767		St. s.	[1] Pocomoke	139	84	115.0	18.5	8.5	Fsh.	26	60	1902	Pocomoke City, Md	Tappahannock, Va.
150516		St. p.	*Pocomoke*	656	492	170.0	33.0	9.6	Pas.	32	350	1891	Wilmington, Del	Baltimore, Md.
203766	K.V.S.J.	St. s.	POCOMOKE	293	199	125.0	25.0	12.6	Pas.	14	500	1906	Camden, N. J	Philadelphia, Pa.
150726		Ga. s.	Pohatcong	12	12	43.9	9.8	3.4	Pas.	1	.....	1896	Tuckerton, N. J	Do.
150402		St. s.	Point Arena	223	171	115.0	30.0	9.0	Pas.	15	150	1887	San Francisco, Cal	San Francisco, Cal.
208280		Ga. s.	Point au Pines	28	26	55.0	17.0	3.8	Frt.	3	40	1910	Bayou la Batre, Ala	Mobile, Ala.
150811		Ga. s.	Point O'Woods	27	23	52.2	14.8	4.3	Pas.	2	.....	1899	Patchogue, N. Y	Patchogue, N. Y.
201945		St. s.	Point O'Woods II	45	32	83.0	16.0	3.6	Fer.	2	.....	1905	Bayshore, N. Y	Do.
206545		Ga. s.	Point Pleasant No. 1	8	7	44.0	8.3	4.0	Pas.	2	15	1906	Irondequoit, N. Y	Rochester, N. Y.
206546		Ga. s.	Point Pleasant No. 2	11	10	50.6	8.9	4.1	Pas.	2	24	1907	....do	Do.
208952		Ga. s.	Pointer	18	12	46.0	12.4	5.2	Pas.	1	46	1911	Chicago, Ill	Chicago, Ill.
150653		St. s.	POKANOKET	319	254	151.2	29.0	8.0	Pas.	14	.....	1894	Brooklyn, N. Y	Petersburg, Va.
204492		Ga. s.	Pokonoie	9	6	38.3	8.3	3.6	Pas.	1	.....	1906	Esopus, N. Y	Stamford, Conn.
208474		St. s.	Polar Bear	35	18	58.0	16.8	7.1	Fsh.	4	75	1911	San Francisco, Cal	San Francisco, Cal.
208615		Ga. s.	Polar Bear	81	55	76.0	20.6	10.0	Fsh.	8	75	1911	Seattle, Wash	Pt. Townsend, Wash.
127005		St. s.	[2] Pollux	86	43	79.0	19.5	9.0	Pas.	4	.....	1893	Philadelphia, Pa	New York, N. Y.
150712		Ga. y.	Polly	23	21	54.0	16.0	4.0	Yct.	3	.....	1896	Tampa, Fla	Boston, Mass.
202888		*Ga. p.	Polly	13	13	56.0	14.5	2.7	Tow.	2	.....	1906	Higginsport, Ohio	Cincinnati, Ohio.
201068		Ga. s.	Polly Page	7	7	37.0	12.4	3.0	Pas.	1	.....	1904	Atlantic City, N. J	Somers Point, N. J.
202105		Ga. s.	Polly Page II	9	9	39.0	13.0	3.7	Pas.	1	.....	1905	Port Republic, N. J	Do.
200590		St. s.	POLO	41	28	63.3	15.0	5.6	Pas.	9	60	1903	New Orleans, La	New Orleans, La.
136492	K.M.F.B.	St. y.	[3] Polyanthus	45	22	78.0	13.6	7.9	Yct.	4	.....	1895	Bristol, R. I	Bristol, R. I.
54525		St. s.	POLYNESIA	3,640	2,596	375.0	46.0	26.7	Frt.	21	1,150	1897	Cleveland, Ohio	Cleveland, Ohio.
200282	K.S.Q.R.	St. s.	Pomo	368	235	130.5	32.6	10.7	Pas.	19	.....	1903	Fairhaven, Cal	San Francisco, Cal.
150782		*St. p.	Pomona	365	295	133.5	28.4	6.1	Pas.	12	.....	1898	Portland, Oreg	Portland, Oreg.
202926		Ga. s.	Pompano	15	10	55.7	13.6	4.0	Frt.	2	.....	1906	Pocomoke City, Md	Elizabeth City, N. C.
150831	K.P.J.D.	St. s.	PONCE ⊙	3,503	2,519	317.0	42.0	27.8	Pas.	59	1,650	1899	Wilmington, Del	New York, N. Y.
150901		St. s.	Ponce	26	22	50.0	13.0	5.0	Tow.	3	.....	1900	Croton on Hudson, N. Y	San Juan, P. R.
150294		St. s.	[4] Pontiac	112	97	98.8	22.2	7.2	Pas.	12	250	1883	East Providence, R. I	Providence, R. I.
150476		St. s.	PONTIAC	2,298	1,788	300.0	40.0	24.8	Frt.	29	1,220	1889	Cleveland, Ohio	Marquette, Mich.
150733		Ga. s.	Pontiac	12	12	35.4	12.9	5.4	Fsh.	2	.....	1888	Brooklyn, N. Y	Greenport, N. Y.
206911		Ga. s.	Pops	12	8	37.5	13.4	3.5	Oys.	2	.....	1909	Brunswick, Ga	Brunswick, Ga.
150977		Ga. s.	Poquoson	10	8	47.4	12.7	3.5	Frt.	2	.....	1902	Poquoson, Va	Norfolk, Va.
207459		Ga. s.	Porpoise	8	7	28.0	8.8	3.5	Fsh.	1	16	1910	Juneau, Alaska	Juneau, Alaska.
209318		Ga. s.	Porpoise	14	13	36.0	10.2	4.8	Pas.	1	21	1911	Benton Harbor, Mich	Grand Haven, Mich.
150983		St. s.	Port Chester	138	69	87.2	22.9	9.8	Tow.	8	300	1902	Tottenville, N. Y	New York, N. Y.
204539		St. s.	Port Chester	373	299	113.6	28.3	9.4	Frt.	6	.....	1907	....do	Do.
205289		Ga. s.	Port Costa	14	9	42.3	10.1	5.4	Tow.	1	50	1895	San Francisco, Cal	San Francisco, Cal.
150931		St. p.	Port Morris	561	353	143.0	37.7	13.3	Fer.	6	500	1901	Brooklyn, N. Y	New York, N. Y.
208225		St. s.	*Portia*	21	14	39.1	10.6	6.5	Tow.	3	24	1891	Toledo, Ohio	St. Paul, Minn.
203336		St. s.	[5] Portia C. Pettis	140	125	72.5	20.5	6.0	Pas.	5	60	1906	Pennsville, N. J	Providence, R. I.
107563	K.Q.F.P.	St. s.	[6] PORTLAND ⊙	2,286	1,587	242.0	42.0	26.6	Pas.	25	900	1900	Cleveland, Ohio	Wilmington, Del.
150167		St. s.	Portland	118	21	85.5	18.1	7.5	Fsh.	23	.....	1879	Kennebunk, Me	Greenport, N. Y.
150976		St. s.	Portland	94	48	87.5	21.5	10.0	Tow.	5	350	1902	South Portland, Me	Portland, Me.
150836	K.P.L.J.	St. s.	PORTO RICO	1,257	854	220.2	32.0	19.3	Frt.	19	500	1899	Toledo, Ohio	Baltimore, Md.
150375	K.D.M.Q.	St. s.	*Portsmouth*	214	107	116.3	23.0	12.0	Tow.	12	915	1896	Wilmington, Del	Philadelphia, Pa.
151002		Ga. s.	Portsmouth	13	6	47.6	12.3	4.4	Frt.	1	15	1903	West Mystic, Conn	Fall River, Mass.
200642		St. s.	Portsmouth	121	70	97.1	23.3	10.9	Tow.	6	400	1904	Kennebunkport, Me	Portsmouth, N. H.
150646		*St. p.	Portus B. Weare	400	200	175.0	28.0	4.0	Frt.	22	230	1892	St. Michael, Alaska	St. Michael, Alaska.
209788		Ga. s.	Port Washington	14	10	45.0	12.0	4.4	Pas.	1	.....	1912	Port Washington, N. Y	Cold Spring, N. Y.
150660		St. s.	Post Boy	11	5	36.4	11.6	5.2	Tow.	2	.....	1894	Buffalo, N. Y	New York, N. Y.
150798		St. s.	Postmaster General	434	337	132.5	31.2	11.0	Frt.	10	150	1898	Noank, Conn	Do.
207174		Ga. s.	Potlatch	13	9	43.6	11.9	4.2	Tow.	1	50	1910	Seattle, Wash	Pt. Townsend, Wash.
208578		Ga. s.	Potlatch	10	7	32.0	11.2	5.8	Fsh.	3	7	1911	Ballard, Wash	Seattle, Wash.
150672	K.M.B.D.	St. s.	POTOMAC	763	688	176.8	35.8	11.0	Pas.	36	450	1894	Philadelphia, Pa	Baltimore, Md.
150689		St. s.	Potomac	155	77	102.0	30.5	8.5	Frt.	17	350	1895	Baltimore, Md	Do.
150987		St. s.	Potomac	145	65	121.0	20.1	8.2	Fsh.	25	225	1903	Pocomoke City, Md	Tappahannock, Va.
202390		*St. p.	Potosi	48	48	85.0	19.6	4.0	Pas.	4	.....	1905	Dubuque, Iowa	Dubuque, Iowa.
150855		*St. p.	Potrero	531	452	145.0	35.0	8.0	Frt.	15	300	1900	Alameda, Cal	San Francisco, Cal.
20434		St. s.	Pottawattomie	18	11	48.0	11.0	5.0	Fsh.	5	.....	1871	Green Bay, Wis	Grand Haven, Mich.
202339		St. s.	POWELL STACKHOUSE	6,171	4,919	504.0	54.2	31.0	Frt.	20	1,800	1905	Wyandotte, Mich	Cleveland, Ohio.
207955		*Ga. p.	Power City	60	37	64.6	14.3	3.0	Pas.	2	60	1910	American Falls, Idaho	Great Falls, Mont.
205637	K.W.R.C.	St. s.	POWERFUL	176	120	89.4	24.1	12.1	Tow.	8	250	1908	Port Richmond, N. Y	New York, N. Y.
206261		*St. p.	Powers	212	150	89.7	25.2	5.8	Tow.	4	150	1909	North Bend, Oreg	Coos Bay, Oreg.
27660	K.L.V.M.	St. s.	[7] POWHATAN ⊙	2,898	2,126	299.5	40.0	16.8	Pas.	45	3,000	1894	Chester, Pa	Baltimore, Md.
150765		St. s.	Powhatan	56	25	76.3	19.4	6.5	Tow.	7	.....	1897	Pocomoke City, Md	Newport News, Va.
150986		St. s.	Powhatan	11	5	38.4	9.9	4.5	Tow.	1	.....	1903	Port Walthall, Va	Washington, D. C.
208605		*Ga. p.	Powhatan	25	16	40.6	11.5	2.5	Tow.	1	25	1911	Biggers, Ark	Memphis, Tenn.
200694		St. s.	Powow	48	25	69.0	18.8	7.1	Pas.	3	.....	1904	Kennebunk, Me	Newburyport, Mass.
150521		St. y.	Preble	25	12	59.5	12.5	6.3	Yct.	4	.....	1891	Portland, Me	New York, N. Y.
206554		Ga. s.	Preble	10	9	29.6	9.4	3.8	Fsh.	2	16	1905	West De Pere, Wis	Milwaukee, Wis.

[1] Formerly ga. s. International.
[2] Formerly st. s. {a Campania. b J. L. Luckenbach.
[3] Formerly {a st. y. Eugenia. b U. S. S. Eugenia.
[4] Formerly st. s. Pioneer.
[5] Formerly st. s. Margaret A. Acton.
[6] Formerly st. s. A. B. Wolvin.
[7] Formerly {a st. s. Yorktown. b U. S. S. Resolute. c U. S. Q. M. D. Rawlins.

Merchant STEAM Vessels of the United States—Continued.

Official No.	Signal letters.	Rig.	Name of vessel.	Gross tonnage.	Net tonnage.	Length.	Breadth.	Depth.	Service.	Crew.	Indicated horsepower.	When built.	Where built.	Home port (where permanent document issues).
						Feet.	Feet.	Feet.						
210188	.....	Ga. y.	Precilla III	21	16	60.0	10.0	4.8	Yct.	2	100	1909	Clayton, N. Y.	Cape Vincent, N. Y.
207343	.....	Ga. s.	Premier	14	10	52.5	17.5	2.1	Frt.	1	40	1910	Oakland, Cal.	San Francisco, Cal.
150938	K.R.P.D.	St. s.	Prentiss	406	267	144.0	34.5	11.5	Pas.	17	400	1902	....do	Do.
204982	.....	Ga. s.	Prentiss	9	9	41.0	8.0	3.0	Pas.	1	15	1908	Bellevue, Iowa	Burlington, Iowa.
151003	.....	*St. p.	Prescott	55	55	90.0	18.0	3.4	Tow.	5	.....	1903	Rock Island, Ill.	Rock Island, Ill.
150517	.....	Ga. s.	President	26	21	53.5	18.8	4.7	Pas.	3	.....	1891	San Francisco, Cal.	San Francisco, Cal.
150783	.....	St. s.	President	112	76	86.3	22.1	10.2	Pas.	6	500	1898	Tomkins Cove, N. Y.	New York, N. Y.
150863	.....	Ga. s.	President	13	9	36.3	14.3	3.9	Pas.	3	.....	1900	Seattle, Wash.	Nome, Alaska.
203813	K.V.T.F	St. s.	PRESIDENT ⊙	5,218	2,393	391.9	48.2	19.7	Pas.	149	5,000	1907	Camden, N. J.	New York, N. Y.
207099	.....	St. s.	President	730	468	152.0	35.7	13.0	Mail.	14	1,000	1910	Noank, Conn.	Do.
150786	.....	St. s.	PRESQUE ISLE	4,578	3,570	407.0	50.0	24.7	Pas.	22	1,500	1898	Cleveland, Ohio	Cleveland, Ohio.
204350	.....	St. s.	Presque Isle	41	35	61.0	17.5	7.8	Pas.	4	50	1907	Erie, Pa.	Do.
150764	.....	St. y.	†Presto	22	15	72.5	9.6	4.1	Yct.	3	.....	1897	Nyack, N. Y.	Cape Vincent, N. Y.
202460	.....	*Ga. p.	Prevoyance	13	6	54.0	13.2	2.8	Frt.	3	.....	1905	Lake Salvador, La.	New Orleans, La.
205324	.....	St. s.	PRICE MCKINNEY	5,250	3,927	432.0	54.0	28.0	Frt.	22	1,500	1908	Lorain, Ohio	Chicago, Ill.
208204	.....	Ga. s.	Prickly Heat	14	10	33.6	11.7	4.1	Pas.	1	8	1910	Jacksonville, Fla.	Jacksonville, Fla.
208799	.....	Ga. s.	Pride	11	9	38.7	10.8	3.3	Fsh.	3	20	1911	Kasaan, Alaska	Ketchikan, Alaska.
204291	.....	*Ga. p.	Pride of Alabama	13	13	78.0	16.1	1.6	Pas.	4	.....	1907	Decatur, Ala.	Chattanooga, Tenn.
207231	.....	Ga. s.	Pride of Alaska	15	10	48.0	13.0	4.8	Tow.	1	90	1910	Oakland, Cal.	San Francisco, Cal.
150146	.....	*St. p.	Pride of the River	619	553	175.0	39.0	8.0	Pas.	17	650	1878	San Francisco, Cal.	Do.
150777	.....	Ga. s.	Pride of the Sea	7	5	30.8	11.3	3.4	Fsh.	3	.....	1898	Key West, Fla.	Key West, Fla.
150963	.....	St. s.	Primrose	58	40	70.5	19.3	8.0	Tow.	5	.....	1902	Athens, N. Y.	New York, N. Y.
150846	.....	Ga. s.	Prince	31	31	63.0	19.5	4.6	Frt.	2	.....	1899	Beaufort, N. C.	Wilmington, N. C.
204199	.....	Ga. s.	Prince Olaf	12	11	32.8	9.5	4.0	Fsh.	2	.....	1907	Charlevoix, Mich.	Gloucester, Mass.
207502	.....	Ga. s.	Prince Olav	15	10	40.0	11.7	4.3	Pas.	2	25	1910	Seattle, Wash.	Seattle, Wash.
121123	.....	St. p.	[1] Princess	667	667	211.5	34.9	6.4	Pas.	27	474	1900	Marietta, Ohio	Cincinnati, Ohio.
150483	.....	St. s.	Princess	44	22	76.4	15.7	6.4	Frt.	1	.....	1890	Boston, Mass.	Lubec, Me.
200022	.....	Ga. s.	Princess	16	14	47.3	11.5	3.7	Pas.	3	.....	1903	Portland, Me.	Boston, Mass.
203445	K.V.Q.S.	St. s.	Princess	151	103	107.0	22.2	10.7	Tow.	8	500	1906	Baltimore, Md.	Bath, Me.
203551	.....	Ga. s.	Princess	17	12	49.0	9.4	3.5	Pas.	1	75	1906	Vallejo, Cal.	San Francisco, Cal.
204358	.....	Ga. s.	Princess	113	77	101.6	23.3	6.7	Tow.	5	125	1907	Cambridge, Md.	Baltimore, Md.
205066	.....	Ga. s.	Princess	7	5	36.0	7.3	2.9	Pas.	1	.....	1908	Skagway, Alaska	Skagway, Alaska.
206998	.....	Ga. s.	Princess	7	6	26.0	8.0	3.0	Fsh.	2	10	1906	Manistee, Mich.	Grand Haven, Mich.
207936	.....	Ga. s.	Princess	15	7	43.5	14.0	4.2	Frt.	2	21	1910	Deals, Md.	Baltimore, Md.
150756	K.N.B.V.	St. s.	PRINCESS ANNE ⊙	3,629	2,346	350.0	42.0	17.0	Pas.	70	3,260	1897	Chester, Pa.	New York, N. Y.
150720	.....	Ga. s.	Princess Bonnie	8	8	29.3	12.2	4.2	Msc.	1	.....	1896	Atlantic City, N. J.	Philadelphia, Pa.
150844	.....	Ga. s.	Princess Issena	44	36	81.0	16.0	3.2	Pas.	3	.....	1899	Long Island City, N. Y.	St. Augustine, Fla.
202119	.....	Ga. s.	Princess May	11	10	48.0	9.8	3.6	Pas.	1	20	1905	Vancouver, Wash.	Portland, Oreg.
208429	.....	Ga. s.	Princess Virginia	13	7	58.0	14.7	5.0	Fsh.	2	12	1911	Lewisetta, Va.	Tappahannock, Va.
7711	.....	St. p.	[2] Princeton	485	365	172.4	28.0	8.5	Pas.	10	500	1863	Jersey City, N. J.	Newark, N. J.
115833	.....	St. s.	[2] *Princeton*	43	21	57.2	15.6	8.3	Tow.	3	.....	1882	Buffalo, N. Y.	Buffalo, N. Y.
150876	.....	St. s.	PRINCETON	5,125	3,820	454.0	50.0	28.5	Frt.	25	2,000	1900	Lorain, Ohio	Duluth, Minn.
150458	.....	St. s.	Printer	110	55	97.5	22.0	10.4	Tow.	7	220	1889	Hoquiam, Wash.	Pt. Townsend, Wash.
107043	K.L.R.W.	St. y.	[4] †Priscilla	65	36	89.0	15.2	8.1	Yct.	8	.....	1893	South Boston, Mass.	New York, N. Y.
150333	K.C.V.P.	Ga. y.	Priscilla	36	32	55.6	17.3	7.9	Yct.	3	.....	1884	Kennebunk, Me.	Do.
150395	.....	Ga. s.	Priscilla	7	7	28.8	13.0	4.0	Msc.	0	.....	1887	Hyannis, Mass.	New Bedford, Mass.
150626	.....	Ga. s.	Priscilla	10	9	32.7	15.0	4.7	Fsh.	1	.....	1893	....do	Newport, R. I.
150666	K.L.W.J.	St. p.	PRISCILLA ⊙	5,292	2,673	425.8	52.3	18.3	Pas.	180	8,500	1894	Chester, Pa.	Fall River, Mass.
150965	.....	St. s.	Priscilla	51	31	82.0	16.0	8.0	Tow.	5	200	1902	Alameda, Cal.	San Francisco, Cal.
201591	.....	Ga. s.	Priscilla	44	27	64.0	18.8	9.0	Fsh.	9	.....	1904	Gloucester, Mass.	Boston, Mass.
205409	.....	Ga. s.	Priscilla	9	6	39.4	9.9	3.9	Tow.	2	35	1897	Atlantic City, N. J.	Somers Point, N. J.
208304	.....	Ga. s.	Priscilla	31	18	44.0	18.6	5.0	Fsh.	3	38	1910	Warren, R. I.	Bristol, R. I.
209674	.....	Ga. s.	Priscilla II	24	7	45.0	16.6	5.3	Fsh.	....	24	1912	Friendship, Me.	Edgartown, Mass.
107803	K.S.C.R.	St. y.	[5] PRIVATEER	361	213	168.6	24.4	12.6	Yct.	23	1,000	1902	Elizabeth, N. J.	New York, N. Y.
150692	.....	*St. p.	Proctor K. Smiley	66	66	92.0	30.0	3.2	Fer.	4	.....	1895	Catlettsburg, Ky.	Cincinnati, Ohio.
85958	.....	Ga. s.	[6] Progress	14	12	38.0	15.2	4.2	Oys.	4	.....	1887	Oakdale, N. Y.	Patchogue, N. Y.
150571	.....	St. s.	Progress	9	6	40.0	10.6	3.5	Pas.	1	50	1891	Aberdeen, Wash.	Pt. Townsend, Wash.
150892	.....	St. s.	Progress	27	18	53.7	15.2	6.5	Tow.	4	.....	1901	Madison, Md.	Baltimore, Md.
150966	.....	*St. p.	Progress	195	123	136.0	28.0	5.5	Drg.	11	.....	1902	Brownsville, Pa.	Pittsburgh, Pa.
209485	.....	Ga. s.	Progress	18	12	53.5	14.5	4.0	Pas.	1	50	1911	Oakland, Cal.	San Francisco, Cal.
150590	.....	St. s.	Promise	473	295	119.5	38.8	12.0	Fer.	10	1,400	1892	Detroit, Mich.	Detroit, Mich.
203020	.....	*St. p.	Pronto	94	72	100.0	19.0	6.0	Tow.	4	300	1906	Portland, Oreg.	Portland, Oreg.
201729	.....	Ga. y.	Prosit	69	62	84.5	16.0	7.1	Yct.	2	.....	1905	Boston, Mass.	Boston, Mass.
150220	.....	Ga. s.	Prospect	14	14	39.2	13.1	4.1	Msc.	3	.....	1881	Greenport, N. Y.	Greenport, N. Y.
207348	.....	St. p.	[7] Prospect	188	85	144.7	21.4	8.3	Frt.	8	200	1863	Brooklyn, N. Y.	New York, N. Y.
150468	.....	Ga. s.	Prospector	9	6	32.0	12.8	4.5	Fsh.	2	.....	1889	Cypress Island, Wash.	Juneau, Alaska.
150784	.....	St. s.	Prospector	41	25	61.3	14.6	5.2	Tow.	4	.....	1898	Seattle, Wash.	Seattle, Wash.
208436	.....	Ga. s.	Prospector	74	50	72.0	19.0	8.5	Fsh.	10	75	1911	Tacoma, Wash.	Portland, Me.
150781	.....	St. s.	Prosper	111	52	84.1	18.6	9.6	Tow.	7	250	1898	Pt. Townsend, Wash.	Seattle, Wash.
203254	.....	Ga. s.	Prosper	10	6	34.6	11.0	3.2	Pas.	1	.....	1906	West Seattle, Wash.	Do.
20471	.....	St. s.	Protection	60	30	77.4	15.8	8.9	Tow.	9	.....	1873	Chicago, Ill.	Chicago, Ill.
150543	.....	St. s.	Protection	161	135	112.8	24.0	7.3	Drg.	8	69	1888	Sault Ste. Marie, Mich.	Sandusky, Ohio.

[1] Formerly st. p. Francis J. Torrance.
[2] Formerly { a st. p. Eliza Hancox. b st. p. J. S. Warden.
[3] Formerly { a st. s. Shaugraun. b st. s. Alpha.
[4] Formerly st. y. Aquilo.
[5] Formerly st. y. Anstice.
[6] Formerly ga. s. George Kingston.
[7] Formerly { a st. p. Polar Star. b U. S. L. H. B. st. p. Cactus.

† Composite.

MERCHANT STEAM VESSELS OF THE UNITED STATES—Continued.

Official No.	Signal letters.	Rig.	Name of vessel.	Gross tonnage.	Net tonnage.	Length.	Breadth.	Depth.	Service.	Crew.	Indicated horsepower.	When built.	Where built.	Home port (where permanent document issues).
						Feet.	Feet.	Feet.						
110910	.....	St. s.	R. T. Roy	23	15	54.0	14.2	5.7	Fsh.	4	.....	1891	Cleveland, Ohio	Port Huron, Mich.
110535	.....	St. s.	R. W. Currie	36	18	60.0	14.0	7.2	Tow.	4	.....	1882	Algonac, Mich	Marquette, Mich.
200948	.....	St. s.	R. W. ENGLAND	3,887	2,935	362.8	50.2	29.0	Frt.	20	900	1904	Ecorse, Mich	Cleveland, Ohio.
208986	.....	Ga. s.	R. W. Powell	19	13	60.0	13.7	4.3	Fsh.	2	38	1911	Wilmington, N. C.	Wilmington, N. C.
111385	.....	Ga. s.	R. W. Taylor	12	8	44.0	12.6	4.0	Msc.	2	.....	1901	Morehead City, N. C	Beaufort, N. C.
207854	.....	Ga. s.	R. W. Taylor, jr	32	27	59.4	17.3	5.1	Fsh.	11	35	1910	.....do	Do.
111200	.....	St. s.	R. W. WILMOT	569	279	142.0	31.5	18.6	Pas.	18	.....	1898	Cleveland, Ohio	Pittsburgh, Pa.
111189	.....	Ga. s.	R. F. M. Bunting	8	5	34.5	13.7	3.6	Msc.	3	.....	1898	Chidcoteague, Va	Chincoteague, Va.
203879	.....	*Ga. p.	R. and C	14	14	45.5	10.4	3.0	Pas.	1	.....	1907	Redland, Okla	Memphis, Tenn.
110229	.....	Ga. s.	Race Horse	6	6	49.0	10.6	2.8	Msc.	1	.....	1874	Somerset Co. nty, Md	Bridgeport, Conn.
110942	.....	Ga. s.	Rachel	6	6	27.0	11.6	3.5	Oys.	1	.....	1876	Norwalk, Conn	Do.
107627	.....	St. s.	[1] RACINE	1,089	740	173.5	31.6	20.8	Pas.	20	.....	1901	Toledo, Ohio	Chicago, Ill.
110822	.....	St. y.	Racquette	25	12	59.5	12.8	4.2	Yct.	3	.....	1886	Champlain, N. Y	Hartford, Conn.
110460	.....	St. s.	*Radha*	194	97	142.0	20.0	8.7	Pas.	13	.....	1881	Newburgh, N. Y	Baltimore, Md.
111443	K. V. S. Q.	St. s.	RADIANT	81	55	74.0	18.0	9.0	Tow.	4	500	1903	Philadelphia, Pa	Philadelphia, Pa.
105323	.....	St. s.	[2] Radnor	45	22	68.9	15.6	7.6	Tow.	7	125	1873	Baltimore, Md	Do.
111109	.....	St. s.	Radnor	122	83	80.2	22.7	10.8	Tow.	5	400	1896	South Amboy, N. J	New York, N. Y.
130870	.....	Ga. s.	Rae	29	27	57.3	16.0	3.9	Msc.	3	.....	1900	Pocomoke City, Md	Patchogue, N. Y.
205251	.....	Ga. s.	Raehon	7	5	28.6	8.4	2.9	Pas.	1	12	1908	Tacoma, Wash	Tacoma, Wash.
204966	K. W. N. F.	Ga. y.	Raeo	46	40	65.7	15.0	6.3	Yct.	4	50	1908	New York, N. Y	New York, N. Y.
208948	.....	Ga. s.	Ragna	6	5	22.6	7.7	3.2	Fsh.	1	6	1909	Washington Harbor., Wis.	Milwaukee, Wis.
111286	.....	St. s.	Ragnhild	73	49	81.3	18.2	8.6	Pas.	7	.....	1900	Ballard, Wash	Sitka, Alaska.
206179	.....	Ga. y.	Rainbow	24	16	53.0	10.0	5.0	Yct.	2	.....	1907	Morris Heights, N. Y	Detroit, Mich.
206358	.....	Ga. s.	Rainbow	14	10	36.2	13.0	4.7	Fsh.	7	20	1909	Dockton, Wash	Tacoma, Wash.
207837	.....	Ga. s.	Rainbow	8	6	32.0	9.7	4.1	Frt.	1	20	1910	Pt. Townsend, Wash	Pt. Townsend, Wash.
208211	.....	St. s.	Rainbow	29	20	56.7	15.5	6.3	Fsh.	3	35	1910	Erie, Pa	Sandusky, Ohio.
208776	.....	*Ga. p.	Rainbow	10	8	56.2	10.0	2.2	Pas.	1	15	1911	Hazael, Ohio	Wheeling, W. Va.
209654	.....	*St. p	Rain-Bow	75	58	64.4	18.0	3.8	Pas.	2	100	1912	Marshfield, Oreg	Coos Bay, Oreg.
111268	K. P. R. S.	St. s.	Rainier	800	519	204.9	38.0	13.6	Frt.	23	1,000	1900	Hoquiam, Wash	San Francisco, Cal.
204171	.....	Ga. s.	Rainier	10	10	45.0	8.0	3.0	Pas.	1	.....	1907	Clinton, Iowa	Rock Island, Ill.
205638	.....	Ga. s.	Rainier	13	9	35.8	12.0	4.2	Fsh.	5	16	1908	Dockton, Wash	Tacoma, Wash.
206041	.....	Ga. y.	Rainier	74	50	66.0	16.0	7.2	Yct.	3	100	1909	Houghton, Wash	Pt. Townsend, Wash.
110081	.....	St. s.	Raleigh	260	205	119.1	23.2	8.2	Frt.	10	335	1872	Portsmouth, Va	New York, N. Y.
111216	.....	Ga. s.	Raleigh	5	5	23.8	11.0	3.6	Fsh.	1	.....	1899	Osterville, Mass	Hyannis, Mass.
203422	K. V. N. S.	St. s.	RALEIGH	1,185	805	222.5	33.0	21.3	Frt.	18	1,200	1906	Sparrow Point, Md	Baltimore, Md.
135075	.....	St. s.	[3] Ralph	42	21	60.0	15.2	7.6	Frt.	1	.....	1874	East Saginaw, Mich	Port Huron, Mich.
209670	.....	*Ga. p.	Ralph	6	5	38.6	8.2	2.4	Frt.	0	10	1911	Nashville, Tenn	Nashville, Tenn.
111265	.....	*St. p.	RALPH BARKER	41	41	85.6	20.0	4.0	Tow.	6	.....	1900	Port Inglis, Fla	Key West, Fla.
209782	.....	Ga. s.	Ralph J	27	15	63.0	16.4	6.5	Pas.	3	100	1912	Holly Beach, N. J	Somers Point, N. J.
110901	.....	St. s.	Ralph L	15	14	42.0	12.8	5.2	Tow.	1	.....	1891	San Francisco, Cal	San Francisco, Cal.
206744	.....	*Ga. p.	Ralph Mc	11	9	50.5	11.0	2.5	Tow.	2	15	1909	Mingo Ferry, Ohio	Evansville, Ind.
21971	.....	St. s.	Ralph Ross	93	82	97.0	24.0	8.5	Tow.	6	.....	1870	Philadelphia, Pa	Bath, Me.
111038	.....	St. s.	Ralph M. Cooper	36	26	58.8	14.9	6.2	Fsh.	7	.....	1893	Manitowoc, Wis	Milwaukee, Wis.
92870	.....	Ga. y.	[4] Rambler	74	50	85.3	16.0	9.5	Yct.	5	.....	1898	North Weymouth, Mass.	New York, N. Y.
105203	.....	St. s.	[5] Rambler	34	19	64.0	16.4	6.3	Tow.	3	.....	1873	Baltimore, Md	Norfolk, Va.
110508	.....	St. s.	Rambler	53	26	75.3	17.7	6.4	Tow.	4	.....	1882	Tottenville, N. Y	New Haven, Conn.
110568	.....	St. s.	Rambler	15	7	40.0	12.9	5.5	Tow.	2	.....	1883	Baltimore, Md	Newark, N. J.
110694	.....	Ga. y.	Rambler	15	10	37.4	14.0	4.0	Yct.	1	.....	1882	San Francisco, Cal	Pt. Townsend, Wash.
110931	.....	Ga. s.	Rambler	6	6	31.3	11.3	4.1	Fsh.	2	.....	1885	Rockport, Me	Brooklin, Me.
110946	.....	St. s.	[6] Rambler	34	17	53.0	16.0	7.5	Tow.	3	.....	1891	Tottenville, N. Y	New York, N. Y.
125711	.....	St. s.	[7] Rambler	188	128	123.0	25.3	10.0	Frt.	7	150	1879	Greenpoint, N. Y	Do.
157557	K. P. M. R.	St. y.	RAMBLER	288	196	155.3	23.5	12.5	Yct.	26	1,100	1899	Elizabeth, N. J	Do.
200723	.....	Ga. s.	Rambler	11	10	35.8	9.0	3.7	Pas.	1	.....	1903	Boston, Mass	Los Angeles, Cal.
201987	.....	Ga. s.	Rambler	21	8	59.6	14.4	4.7	Pas.	5	50	1905	Holly, Fla	New Orleans, La.
202270	.....	*Ga. p.	Rambler	8	8	36.0	7.0	2.0	Pas.	1	.....	1905	Terre Haute, Ind	Evansville, Ind.
202819	.....	*Ga. p.	Rambler	14	14	49.8	11.2	3.2	Tow.	3	.....	1905	Osage City, Mo	St. Louis, Mo.
202967	.....	St. s.	Rambler	9	6	45.0	12.0	2.6	Tow.	2	.....	1906	Drummond, Mich	Marquette, Mich.
203083	.....	Ga. s.	[8] Rambler	34	14	67.2	15.3	5.0	Frt.	2	30	1906	Seaford, Del	Camden, N. J.
203435	K. V. P. C.	Ga. y.	Rambler	23	21	52.5	11.2	5.8	Yct.	0	.....	1906	Boston, Mass	Boston, Mass.
203498	.....	*Ga. p.	Rambler	9	9	50.6	10.0	2.0	Frt.	2	.....	1905	Prices Landing, Ky	Evansville, Ind.
203804	.....	St. s.	Rambler	14	9	45.5	11.5	4.5	Tow.	2	.....	1906	Brunswick, Ga	Brunswick, Ga.
203963	.....	Ga. s.	Rambler	7	7	35.0	7.7	3.5	Pas.	1	.....	1903	Muskegon, Mich	Burlington, Iowa.
204479	.....	Ga. s.	Rambler	12	8	33.0	9.5	3.7	Pas.	1	.....	1907	Ballard, Wash	Pt. Townsend, Wash.
205090	.....	*Ga. p.	Rambler	10	10	34.0	11.0	2.5	Frt.	2	12	1908	Shawneetown, Ill	Evansville, Ind.
205303	.....	Ga. s.	Rambler	13	10	38.0	14.0	3.4	Frt.	16	.....	1908	St. Augustine, Fla	St. Augustine, Fla.
205371	.....	Ga. s.	Rambler	12	10	39.3	10.6	4.5	Fsh.	2	8	1908	St. Ignace, Mich	Marquette, Mich.
207242	.....	Ga. s.	Rambler	14	9	36.5	12.0	4.9	Fsh.	4	16	1910	Tacoma, Wash	Tacoma, Wash.
207351	.....	Ga. s.	Rambler	8	5	36.2	10.2	3.0	Frt.	1	26	1910	Astoria, Oreg	Astoria, Oreg.
207543	.....	*Ga. p.	Rambler	12	12	48.7	13.4	2.7	Fer.	2	16	1909	Washington, Mo	St. Louis, Mo.
208885	.....	Ga. s.	Rambler	28	25	39.0	12.3	2.1	Msc.	2	16	1911	New Berlin, Fla	Jacksonville, Fla.
210198	.....	*Ga. p.	Rambler	17	11	53.4	12.8	3.5	Frt.	1	16	1912	Delks Bluff, Fla	Jacksonville, Fla.
207374	.....	Ga. s.	Ramblin Sam	13	10	34.8	13.7	1.3	Pas.	2	12	1905	Bethel, Del	Baltimore, Md.
27644	.....	St. s.	[9] Ramona	24	18	49.5	13.5	5.0	Pas.	2	.....	1891	Poughkeepsie, N. Y	Albany, N. Y.
110738	.....	St. s.	RAMONA	59	31	95.0	17.3	7.5	Pas.	4	382	1886	Newburgh, N. Y	Cape Vincent, N. Y.

[1] Formerly st. s. Argo.
[2] Formerly st. s. {a Anna Belle. b Anita.
[3] Formerly st. s. E. H. Miller.
[4] Formerly st. y. Montclair.
[5] Formerly st. s. Alice M. Ehrman.
[6] Formerly Caroline A. Peene.
[7] Formerly st. y. Dreamer.
[8] Formerly ga. y. Tramp.
[9] Formerly *st. s. Young America.

MERCHANT STEAM VESSELS OF THE UNITED STATES—Continued.

Official No.	Signal letters.	Rig.	Name of vessel.	Gross tonnage.	Net tonnage.	Length.	Breadth.	Depth.	Service.	Crew.	Indicated horsepower.	When built.	Where built.	Home port (where permanent document issues).
						Feet.	Feet.	Feet.						
110890		Ga. s.	Ramona	34	31	58.5	19.6	6.5	Frt.	3		1890	Benicia, Cal.	San Diego, Cal.
111427		*Ga. p.	Ramona	15	12	62.5	15.9	2.3	Msc.	2		1902	Higginsport, Ohio	Cincinnati, Ohio.
111474	K. S. N. L.	St. p.	Ramona	575	362	118.0	29.0	12.2	Fer.	5	700	1903	Alameda, Cal.	San Diego, Cal.
207575		Ga. s.	Ramona	8	6	37.8	10.1	2.4	Pas.	1	35	1910	Astoria, Oreg.	Astoria, Oreg.
208780		Ga. s.	Ramona	8	6	31.5	9.0	3.0	Pas.	1	20	1911	Seattle, Wash.	Pt. Townsend, Wash.
120907	K. L. H. W.	St. s.	[1] RAMOS	843	538	190.0	28.2	20.0	Frt.	22	1,200	1885	Newcastle, England	New York, N. Y.
111461	K. S. V. J.	Ga. y.	Rampant	38	36	65.0	13.6	6.0	Yct.	1	25	1903	Bridgeport, Conn	Do.
110718		St. s.	Rancocas	150	122	95.8	22.5	8.3	Frt.	5	100	1886	Wilmington, Del.	Do.
208158	L. B. R. K.	St. s.	RANCOCAS	106	71	79.0	20.0	9.2	Tow.	4	350	1910	Camden, N. J.	Philadelphia, Pa.
90608		St. s.	[2] Randolph	51	25	74.0	18.2	7.4	Tow.	4		1874	Philadelphia, Pa.	Portland, Me.
208074		Ga. s.	Randolph	42	31	60.0	18.6	7.1	Frt.	1	50	1910	Randolph, Oreg	Coos Bay, Oreg.
208098		Ga. s.	Randolph	10	9	30.0	9.6	4.0	Fsh.	3	10	1900	Manitowoc, Wis.	Grand Haven, Mich.
111338		St. s.	RANDOLPH S. WARNER	3,062	2,128	332.0	42.0	22.7	Frt.	20	1,220	1901	West Superior, Wis	Cleveland, Ohio.
77077		*St. p.	[3] Ranger	107	107	135.0	25.0	4.5	Tow.	15		1892	Pittsburgh, Pa	Pittsburgh, Pa.
110534		St. s.	Ranger	213	115	137.4	21.2	12.0	Fsh.	32		1882	Mystic, Conn	Greenport, N. Y.
110746		St. s.	Ranger	144	72	106.4	22.9	11.2	Tow.	5	338	1887	North Bend, Oreg.	Eureka, Cal.
111240		St. s.	Ranger	34	6	58.8	14.3	5.5	Pas.	2		1899	Hoquiam, Wash.	Pt. Townsend, Wash.
204229		Ga. s.	Ranger	11	7	42.8	10.3	2.2	Frt.	2		1907	Everett, Wash	Do.
204953		Ga. s.	Ranger	12	10	44.0	10.6	5.0	Pas.	1	50	1908	Marshfield, Oreg.	Coos Bay, Oreg.
207862	L. B. Q. D.	St. y.	RANGER	219	149	131.0	22.1	10.0	Yct.	12	1,200	1910	New York, N. Y.	New York, N. Y.
111430	K. S. C. Q.	St. p.	Ransom B. Fuller	2,329	1,617	317.5	40.1	14.0	Pas.	90	1,600	1902	Bath, Me.	Boston, Mass.
110900		St. s.	Rapid Transit	192	91	98.0	30.8	7.4	Frt.	12		1891	Hadlock, Wash.	Pt. Townsend, Wash.
209366		Ga. s.	Rapid Transit	8	7	41.0	7.8	3.5	Pas.	1	21	1911	Indian River, Mich.	Grand Haven, Mich.
202609		*St. p.	Rapids	219	149	134.8	28.4	4.5	Pas.	16	225	1905	Grand Rapids, Mich	Paducah, Ky.
111445		St. s.	Rappahannock	146	71	121.0	19.9	8.2	Fsh.	25	225	1903	Pocomoke City, Md	Tappahannock, Va.
111041		Ga. s.	Rara Avis	8	7	34.3	12.5	6.0	Fsh.	3		1893	Eagle Island, Me.	Boothbay, Me.
111348		Ga. s.	Rara Avis	10	10	36.4	13.5	5.6	Fsh.	4		1901	Rockport, Mass.	Gloucester, Mass.
21766		St. s.	Raritan	166	150	108.0	22.6	7.6	Frt.	7		1858	Wilmington, Del	Burlington, N. J.
200977		Ga. s.	Rattler	10	6	33.5	11.6	5.8	Fsh.	1		1904	Friendship, Me.	New Bedford, Mass.
209230		Ga. s.	Rattler	17	12	45.0	11.7	4.6	Fsh.	1	60	1899	Alameda, Cal.	Unalaska, Alaska.
111194		*St. p.	Ratoon	52	35	76.0	18.4	3.0	Frt.	4		1898	Morgan City, La.	New Orleans, La.
202681	K. V. D. M.	St. s.	Ravalli	998	777	186.2	38.1	14.8	Frt.	16		1905	Fairhaven, Cal.	New York, N. Y.
208446		Ga. y.	Raven	78	53	89.5	16.8	7.2	Yct.	5	300	1911	New York, N. Y.	Grand Haven, Mich.
209320		Ga. y.	Raven II	23	19	51.6	11.0	4.9	Yct.	2	50	1911	do	New York, N. Y.
111284	K. P. S. W.	St. s.	RAVENSCRAIG	2,402	1,507	243.5	43.2	23.8	Pas.	19	600	1900	Port Huron, Mich.	Providence, R. I.
111170		Ga. s.	Ray	14	7	52.0	14.3	3.4	Frt.	2		1897	Elizabeth City, N. C.	Elizabeth City, N. C.
201466		*St. p.	Ray	67	67	115.5	22.0	3.0	Msc.	6		1904	New Matamoras, Ohio	Wheeling, W. Va.
202434		Ga. s.	Ray	10	8	31.7	9.0	3.8	Fsh.	1	8	1902	Ludington, Mich.	Grand Haven, Mich.
202163		Ga. s.	Ray E	11	8	43.0	11.0	4.0	Pas.	2		1905	Cape May, N. J.	Somers Point, N. J.
76063		St. s.	[4] Raymond	17	8	45.5	13.0	5.3	Tow.	2		1879	Philadelphia, Pa	New York, N. Y.
111317		St. s.	Raymond	39	26	54.9	13.6	6.3	Tow.	5		1900	Brunswick, Ga.	Jacksonville, Fla.
200621		*Ga. p.	Raymond	6	6	30.0	8.0	2.5	Msc.	1	4	1904	Paducah, Ky.	Paducah, Ky.
202779		St. s.	Raymond	33	22	51.7	15.0	5.5	Tow.	4		1906	Hartford, Conn.	Hartford, Conn.
203363		*Ga. p.	Raymond	8	8	53.0	9.5	2.3	Tow.	1		1903	Madison, Ind.	Louisville, Ky.
203448	K. V. P. F.	St. s.	Raymond	595	350	182.4	38.0	13.0	Frt.	18		1906	Prosper, Oreg.	San Francisco, Cal.
205986		*St. p.	Raymond	32	32	88.4	16.0	3.2	Tow.	2	45	1909	Raymond City, W. Va.	Cincinnati, Ohio.
207399		Ga. s.	Raymond	11	7	38.6	11.6	3.3	Frt.	1	35	1910	South Bend, Wash.	Pt. Townsend, Wash.
208205		St. s.	Raymond	27	21	52.8	15.4	6.0	Fsh.	4	80	1910	Erie, Pa.	Erie, Pa.
207256		Ga. s.	Raymond B	6	6	24.8	7.8	2.6	Fsh.	2	6	1907	Oconto, Wis.	Milwaukee, Wis.
208765		Ga. s.	Raymond B	9	7	31.5	9.6	3.2	Pas.	2	12	1911	Suttons Bay, Mich.	Grand Haven, Mich.
205746		Ga. s.	Raymond H	9	6	29.5	12.0	3.9	Frt.	1		1908	Brunswick, Ga.	Brunswick, Ga.
110509		*St. p.	Raymond Horner	688	688	195.0	45.1	6.7	Tow.	50		1882	Pittsburgh, Pa.	Pittsburgh, Pa.
208505		St. s.	Raymond J. Anderton	290	141	139.6	23.7	11.6	Frt.	27	850	1911	Noank, Conn.	Greenport, N. Y.
201302		Ga. s.	[5] Raze	12	8	35.2	10.0	2.8	Tow.	2		1903	Seattle, Wash.	Tacoma, Wash.
209937		Ga. s.	Reading Girl	9	8	45.0	8.0	3.8	Pas.	2	28	1907	Beaumont, Tex.	Houston, Tex.
209443		Ga. s.	Ready	22	14	62.4	15.0	3.8	Oys.	2	25	1911	Palmer, Va.	Tappahannock, Va.
202852		*St. p.	Reaper	96	96	135.0	26.0	4.6	Tow.	5		1906	Marietta, Ohio	Paducah, Ky.
204756		Ga. s.	Reaper	19	19	52.0	16.0	3.2	Fsh.	2		1907	Smyrna, N. C.	Beaufort, N. C.
209364		*Ga. p.	Reba	16	16	76.0	14.0	2.4	Pas.	2	30	1911	Rockwood, Tenn.	Chattanooga, Tenn.
111171		*St. p.	Reba Reeves	63	63	105.4	21.8	3.4	Pas.	8		1897	Charleston, W. Va.	Louisville, Ky.
110232		St. s.	*Rebecca*	39	19	67.0	14.0	6.7	Tow.	4		1874	Camden, N. J.	Philadelphia, Pa.
111352		*St. p.	Rebecca	159	159	135.0	27.0	4.4	Drg.	14		1901	Parkersburg, W. Va.	Pittsburgh, Pa.
161769	K. M. R. S.	Ga. y.	[6] Rebecca	17	17	43.5	12.3	7.5	Yct.	2		1896	South Boston, Mass.	Salem, Mass.
205452		Ga. s.	Rebecca	10	7	43.0	8.7	3.4	Frt.	1	30	1907	Traverse City, Mich.	Crisfield, Mich.
111219		Ga. s.	Rebecca J. Harris	14	12	43.0	14.0	7.0	Frt.	2		1899	Eastport, Me.	Eastport, Me.
200174		Ga. s.	Rebecca L. Felton	15	10	45.5	11.8	2.2	Frt.	1		1903	Carrabelle, Fla.	Tampa, Fla.
110727		Ga. s.	Rebecca M.	15	14	47.0	17.2	3.8	Msc.	1		1887	New Gretna, N. J.	Patchogue, N. Y.
111054		Ga. s.	Rebecca M. Newcomb	11	9	30.9	15.0	3.8	Frt.	2		1894	Church Landing, N. J.	Camden, N. J.
209748		Ga. y.	Rebel	6	5	25.0	8.0	3.4	Yct.	1	8	1894	Manitowoc, Wis.	Milwaukee, Wis.
206054		Ga. s.	Recluse	9	6	48.0	11.5	3.0	Msc.	1	20	1906	Boston, Mass.	Cape Charles, Va.
110667		St. s.	*Record*	59	30	68.4	17.0	8.0	Tow.	5		1884	Cleveland, Ohio	Duluth, Minn.
208232		Ga. s.	Record	14	12	48.2	13.2	2.8	Pas.	1	20	1910	Daytona, Fla.	St. Augustine, Fla.
205501		Ga. y.	Recreation	18	12	45.0	11.2	3.0	Yct.	2	14	1908	Mt. Vernon, Wash.	Pt. Townsend, Wash.

[1] Formerly st. s.
a British, Foxhall.
b American, Foxhall.
c British, Foxhall.
d American, Foxhall.

[2] Formerly st. s. Mary J. Finn.
[3] Formerly st. p. John W. Alise.
[4] Formerly st. s. Josiah W. Cloud.
[5] Formerly ga. s. Capitol Box.

[6] Formerly ga. y.
a Vidofner.
b Isis.
c Tarolinta.

Merchant STEAM Vessels of the United States—Continued.

Official No.	Signal letters.	Rig.	Name of vessel.	Gross tonnage.	Net tonnage.	Length.	Breadth.	Depth.	Service.	Crew.	Indicated horsepower.	When built.	Where built.	Home port (where permanent document issues).
						Feet.	Feet.	Feet.						
110796		St. s.	Red Ash	117	58	92.6	22.0	9.6	Tow.	5	450	1888	Brooklyn, N. Y	New York, N. Y.
111411		St. s.	Red Bank	1,016	501	200.0	44.0	17.3	Fer.	10	1,000	1902	Wilmington, Del	Do.
209964		Ga. s	Red Bird	16	13	50.5	6.9	3.8	Pas.	2	40	1912	Omro, Wis	Milwaukee, Wis.
111067		*St. p.	Red Bluff	246	185	150.5	33.0	3.2	Frt.	30	160	1894	Sacramento, Cal	San Francisco, Cal.
203996		Ga. s.	Red Boy	14	10	50.6	12.4	3.2	Ten.	2	45	1907	Astoria, Oreg	Pt. Townsend, Wash.
110827		Ga. s.	Red Cedar	7	6	31.6	13.2	2.9	Msc.	1	.....	1889	Bellport, N. Y	Patchogue, N. Y.
209690		Ga. s.	Red Feather	34	23	56.3	14.9	6.3	Fsh.	1	50	1912	Tacoma, Wash	Pt. Townsend, Wash.
111420		Ga. s.	Redfield	10	7	31.5	11.5	3.0	Pas.	1	12	1895	Racine, Wis	Dubuque, Iowa.
200987		St. s.	Redfield, jr	30	20	46.0	12.6	6.0	Pas.	2	.....	1904	Oshkosh, Wis	Milwaukee, Wis.
209144		Ga. s.	Redfish	11	8	51.7	11.9	3.5	Pas.	1	75	1911	Galveston, Tex	Galveston, Tex.
209781		Ga. s.	Red Fish	10	7	39.0	9.8	3.6	Fsh.	2	12	1912	Seattle, Wash	Seattle, Wash.
207553		St. s.	Red Jacket	136	90	92.1	17.6	9.7	Cnl.	6	85	1910	Tonawanda, N. Y	Buffalo, N. Y.
111178		*St. p.	Redlands	14	9	50.0	12.0	3.6	Prs.	8	.....	1898	San Francisco, Cal	St. Michael, Alaska.
201974		Ga. y.	[1] Rednav	21	14	51.3	11.6	5.1	Yct.	1	.....	1905	Northport, N. Y	New York, N. Y.
111405	K.R.P.W.	St. s.	Redondo ⊙	679	462	188.0	38.0	11.5	Pas.	25	900	1902	Toledo, Ohio	St. Paul, Minn.
162330		St. s.	Redondo	77	42	65.8	20.0	9.2	Pas.	6	.....	1904	Hoquiam, Wash	Seattle, Wash.
210191		*St. p.	Red Spot	88	88	111.0	26.4	4.3	Tow.	10	250	1912	Paducah, Ky	Evansville, Ind.
204582		Ga. s.	Red Top	14	13	40.0	11.4	7.1	Pas.	3	18	1905	Orange, Tex	Port Arthur, Tex.
76793		*St. p.	[2] Red Wing	98	98	134.0	22.5	4.2	Pas.	14	.....	1889	Winona, Minn	St. Paul, Minn.
201973		*Ga. p.	Red Wing	10	8	52.0	9.0	2.3	Pas.	2	.....	1905	Savanna, Ill	Rock Island, Ill.
206122		Ga. s.	Red Wing	10	7	37.0	10.5	3.5	Frt.	1	14	1909	Ketchikan, Alaska	Ketchikan, Alaska.
206132		Ga. s.	Red Wing	8	5	32.0	7.7	3.2	Frt.	1	14	1909	Poulsbo, Wash	Pt. Townsend, Wash.
206827		Ga. s.	Red Wing	13	9	54.0	11.7	3.7	Frt.	2	30	1907	Superior, Wis	Duluth, Minn.
207054		Ga. s.	Red Wing	8	7	34.5	10.0	3.6	Fsh.	1	24	1907	Bay City, Mich	Grand Haven, Mich.
207235		Ga. s.	Red Wing	10	6	36.5	12.1	3.8	Frt.	1	15	1910	Sausalito, Cal	San Francisco, Cal.
207261		Ga. s.	Redwing	6	6	24.0	7.0	4.0	Pas.	1	6	1910	Battle Creek, Mich	Memphis, Tenn.
207324		Ga. s.	Red Wing	10	9	32.7	10.0	3.0	Frt.	1	24	1910	Palacios, Tex	Port Lavaca, Tex.
209167		Ga. s.	Red Wing	20	19	44.8	12.0	5.2	Pas.	1	35	1911	Hoquiam, Wash	Pt. Townsend, Wash.
203699		*St. p.	[3] Rees Lee	403	403	228.0	50.0	8.0	Pas.	46	1,200	1906	Pittsburgh, Pa	New York, N. Y.
209209		Ga. s.	Reflector	8	5	24.0	9.3	3.3	Pas.	1	12	1911	Dockton, Wash	Tacoma, Wash.
203596		*St. p.	Reform	627	560	178.0	40.0	6.0	Pas.	17	375	1898	Wood Island, Cal	San Francisco, Cal.
110987		St. s.	Refuge	33	23	54.2	15.0	6.9	Fer.	4	.....	1892	Wilmington, Del	New York, N. Y.
80924		St. s.	[4] Regent	13	6	43.0	11.6	5.6	Tow.	2	.....	1882	Brooklyn, N. Y	Do.
110354	K.C.M.L.	Ga. s.	Regina	26	24	45.5	16.5	5.3	Pas.	3	.....	1876	Keyport, N. J	Bridgeport, Conn.
203256		Ga. s	Regina	12	11	29.2	12.7	5.0	Pas.	3	.....	1905	Brooklyn, N. Y	New York, N. Y.
203850		Ga. y.	Regina	27	18	57.0	10.0	4.2	Yct.	3	.....	1901	New York, N. Y	Jacksonville, Fla.
206184		Ga. s.	Regina	10	8	56.0	7.0	3.0	Pas.	2	25	1909	Cincinnati, Ohio	Evansville, Ind.
206136		Ga. s.	Regina M	9	6	41.5	13.2	5.4	Fsh.	1	6	1900	Perry, Me	Eastport, Me.
110902		Ga. s.	Reginald	6	5	29.0	13.0	3.2	Oys.	1	.....	1891	Patchogue, N. Y	Patchogue, N. Y.
110948		St. s.	*Regis*	91	45	76.5	19.5	8.6	Tow.	7	.....	1891	Camden, N. J	Savannah, Ga.
209059		St. s.	Reifer	13	9	47.0	10.8	6.4	Fsh.	5	92	1911	Cleveland, Ohio	Cleveland, Ohio.
110647		Ga. s.	Reindeer	6	5	30.9	12.0	2.8	Frt.	1	.....	1884	Norfolk County, Va	Norfolk, Va.
204586		Ga. s.	Reindeer	6	6	38.0	7.0	3.4	Pas.	1	10	1907	Burlington, Iowa	Burlington, Iowa.
206220		Ga. s.	Reita	10	5	32.0	12.6	5.3	Msc.	2	9	1909	Friendship, Me	New Bedford, Mass.
110435		St. s.	Reliable	97	44	91.1	22.7	6.4	Frt.	4	.....	1880	Detroit, Mich	Milwaukee, Wis.
111423		St. s.	Reliable	99	67	73.1	17.4	6.0	Pas.	6	120	1902	Astoria, Oreg	Pt. Townsend, Wash.
206001		St. s.	[5] Reliable	448	404	124.0	37.0	14.5	Frt.	7	.....	1909	Manitowoc, Wis	Chicago, Ill.
21961		St. s.	Reliance	98	70	90.0	22.5	7.5	Frt.	5	.....	1870	Philadelphia, Pa	Wilmington, N. C.
105991		St. s.	[6] Reliance	75	37	84.0	18.0	8.0	Tow.	7	.....	1881	Camden, N. J	Norfolk, Va.
110110		St. s.	Reliance	75	38	85.2	20.8	8.5	Tow.	9	100	1873	Greenpoint, N. Y	Providence, R. I.
110585		St. s.	*Reliance*	96	62	90.4	19.0	7.5	Pas.	6	.....	1881	Wilmington, Del	New York, N. Y.
110707		Ga. s.	Reliance	6	5	28.2	12.4	3.3	Msc.	2	.....	1886	Patchogue, N. Y	Greenport, N. Y.
110842		St. s.	Reliance	94	47	92.2	21.2	10.5	Tow.	6	250	1889	Benicia, Cal	San Francisco, Cal.
110878		St. s.	Reliance	59	47	96.0	20.2	10.9	Tow.	5	.....	1890	Dubuque, Iowa	St. Louis, Mo.
110924		Ga. s.	Reliance	9	9	38.8	14.0	4.5	Fsh.	2	.....	1891	Carancahua, Tex	Port Lavaca, Tex.
111278		St. s.	Reliance	153	104	118.0	20.5	6.5	Pas.	11	266	1900	Portland, Oreg	Pt. Townsend, Wash.
111463		Ga. s.	Reliance	6	6	38.0	9.9	2.6	Msc.	1	10	1903	Morehead City, N. C	Newbern, N. C.
200023	K.S.N.R.	St. s.	Reliance	251	122	109.8	30.5	10.1	Frt.	6	400	1903	Bath, Me	Portland, Me.
200071		Ga. s.	Reliance	6	6	38.3	12.0	3.2	Pas.	1	.....	1903	South Atlantic City, N. J.	Somers Point, N. J.
200105		Ga. s.	Reliance	6	6	35.0	12.0	2.6	Fsh.	3	.....	1903	Greenport, N. Y	Greenport, N. Y.
200164		St. s.	Reliance	62	42	70.6	17.6	7.8	Tow.	5	.....	1903	Long Island City, N. Y	New York, N. Y.
200339		Ga. s.	Reliance	21	16	52.7	15.9	7.0	Frt.	2	.....	1903	Lubec, Me	Lubec, Me.
200347		Ga. s.	Reliance	6	6	28.5	7.0	3.5	Pas.	1	.....	1903	Muscatine, Iowa	Rock Island, Ill.
200430		Ga. s.	Reliance	19	19	44.8	15.3	7.0	Fsh.	7	.....	1903	Gloucester, Mass	Gloucester, Mass.
200524		Ga. s.	Reliance	13	9	37.5	14.0	6.1	Fsh.	2	.....	1903	Friendship, Me	Provincetown, Mass.
200736		Ga. s.	Reliance	18	13	43.6	13.6	7.0	Fsh.	7	.....	1904	Bremen, Me	Newport, R. I.
200927		St. s.	Reliance	8	8	60.0	10.0	3.0	Pas.	3	.....	1904	Allegheny, Pa	Pittsburgh, Pa.
201552		Ga. s.	Reliance	8	8	38.0	8.0	3.0	Pas.	1	.....	1904	Clinton, Iowa	Rock Island, Ill.
201819		Ga. s.	Reliance	39	20	72.0	16.2	2.9	Pas.	9	.....	1905	Madisonville, La	New Orleans, La.
202010		Ga. s.	Reliance	10	7	39.0	11.0	3.7	Tow.	1	.....	1905	Ballard, Wash	Ketchikan, Alaska.
202278		Ga. s.	Reliance	7	7	32.2	10.3	5.6	Frt.	1	.....	1904	Swans Island, Me	Castine, Me.
203406		Ga. s.	Reliance	13	9	37.7	9.8	2.5	Fsh.	3	.....	1905	West De Pere, Wis	Milwaukee, Wis.
203754		*Ga. p.	Reliance	12	10	68.5	9.8	2.3	Frt.	2	.....	1906	Grantsville, W. Va	Wheeling, W. Va.
203901		Ga. s.	Reliance	14	13	45.2	15.5	3.7	Fsh.	2	.....	1905	Marinette, Wis	Milwaukee, Wis.
204486		*St. p.	Reliance	291	171	120.0	25.6	4.6	Pas.	22	125	1907	St. Michael, Alaska	St. Michael, Alaska.

[1] Formerly ga. y. White Crow.
[2] Formerly *st. p. Juniata.
[3] Formerly *st. p. S. S. Brown.
[4] Formerly st. s. White and Price.
[5] Formerly st. p. James A. Pugh.
[6] Formerly st. s. Anna.

Merchant STEAM Vessels of the United States—Continued.

Official No.	Signal letters.	Rig.	Name of vessel.	Gross tonnage.	Net tonnage.	Length.	Breadth.	Depth.	Service.	Crew.	Indicated horsepower.	When built.	Where built.	Home port (where permanent document issues).
						Feet.	Feet.	Feet.						
205170	.....	Ga. s.	Reliance	12	8	27.5	10.4	4.1	Fsh.	3	.....	1908	Shaw Island, Wash	Wrangell, Alaska.
205215	.....	Ga. s.	Reliance	11	7	38.7	10.0	4.0	Pas.	1	20	1908	Port Madison, Wash	Pt. Townsend, Wash.
205356	.....	*Ga. p.	Reliance	8	8	47.8	10.2	2.1	Tow.	1	16	1908	Terre Haute, Ind	Evansville, Ind.
206164	.....	*Ga. p.	Reliance	10	5	38.1	12.1	2.6	Frt.	2	25	1909	Leeville, La	New Orleans, La.
206959	.....	Ga. s.	Reliance	9	6	37.8	11.0	3.0	Frt.	1	30	1909	Bay Center, Wash	Pt. Townsend, Wash.
208811	.....	Ga. s.	†Reliance	8	5	33.0	10.6	1.0	Pas.	1	22	1911	Chicago, Ill	Chicago, Ill.
208862	.....	Ga. s.	Reliance	14	9	51.7	15.2	2.5	Pas.	1	45	1911	Sandusky, Ohio	Sandusky, Ohio.
209549	.....	Ga. s.	Reliance	25	15	59.8	16.1	4.1	Pas.	2	40	1912	Portsmouth, Va	Norfolk, Va.
210076	.....	Ga. s.	Reliance	6	6	25.0	5.0	5.0	Pas.	1	12	1912	Davenport, Iowa	Rock Island. Ill.
91036	.....	St. s.	[1] Relief	34	20	71.5	16.7	3.3	Tow.	4	.....	1878	Chicago, Ill	Chicago, Ill.
110655	K.C.S.M.	St. s.	*Relief*	204	102	112.0	22.5	12.6	Tow.	8	600	1884	Philadelphia, Pa	Eureka, Cal.
110706	.....	St. y.	Relief	16	14	63.0	9.6	6.6	Yct.	3	.....	1884	Camden, N. J	Burlington, N. J.
110886	.....	St. s.	*Relief*	242	113	128.7	23.0	12.1	Plt.	10	510	1891	Philadelphia, Pa	Norfolk, Va.
111119	.....	Ga. s.	Relief	13	10	48.0	14.6	3.8	.....	1	.....	1896	Ocracoke, N. C	Newbern, N. C.
200563	.....	Ga. s.	Relief	9	7	31.0	12.0	2.8	Tow.	1	.....	1901	Marshfield, Oreg	Coos Bay, Oreg.
200709	.....	Ga. s.	Relief	8	6	37.8	11.1	3.0	Tow.	1	20	1904	South Bend, Wash	Pt. Townsend, Wash.
203513	.....	*St. p.	Relief	214	209	117.5	22.5	4.7	Pas.	11	150	1906	Blalock, Oreg	Portland, Oreg.
203988	K.W.B.H.	St. s.	RELIEF ⊙	828	563	184.6	30.2	20.6	Wrk.	26	1,000	1907	Wilmington, Del	New York, N. Y.
207224	.....	*St. p.	Relief	49	49	91.0	23.4	3.0	Pas.	3	60	1910	Point Pleasant, W. Va	Wheeling, W. Va.
207769	.....	Ga. s.	Relief	10	6	35.0	9.8	4.8	Pas.	1	.....	1910	Yarmouth, Me	Portland, Me.
209331	.....	Ga. s.	Relief	17	15	42.6	15.1	4.1	Frt.	....	25	1911	Charleston, S. C	Charleston, S. C.
95882	.....	St. s.	[2] Rembha	47	22	75.2	15.4	7.4	Pas.	3	.....	1886	Baltimore, Md	Chicago, Ill.
208868	L.B.W.T.	Ga. y.	Remlik III	54	40	77.4	14.0	6.4	Yct.	5	120	1911	South Boston, Mass	New York, N. Y.
206376	.....	Ga. s.	Rena	6	6	24.8	12.5	3.4	Fsh.	1	.....	1908	Buzzards Bay, Mass	Nantucket, Mass.
206585	.....	Ga. s.	Rena	8	6	37.7	10.5	4.7	Pas.	1	18	1907	Portland, Me	Portland, Me.
111003	.....	Ga. s.	Rena A. Percy	78	46	76.5	21.6	9.4	Fsh.	15	.....	1904	East Boothbay, Me	Gloucester, Mass.
200857	.....	Ga. s.	Rena B	8	7	43.7	11.5	3.0	.....	1	.....	1892	Smyrna, N. C	Beaufort, N. C.
56691	.....	Ga. s.	Rene	14	10	53.6	14.9	2.2	Pas.	1	.....	1899	Seattle, Wash	Pt. Townsend, Wash.
126663	.....	St. s.	[3] Renovator	471	367	135.0	31.8	14.2	Elr.	6	300	1890	Hoboken, N. J	New York, N. Y.
111117	.....	St. s.	Renown	42	38	43.5	22.0	4.0	Msc.	1	75	1896	Alameda, Cal	San Francisco, Cal.
210175	.....	St. s.	RENOWN	4,154	2,098	373.0	52.0	25.0	Frt.	....	1,760	1912	Lorain, Ohio	New York, N. Y.
111302	.....	St. s.	RENSSELAER	5,124	3,827	454.0	50.0	28.5	Frt.	24	2,000	1900	Cleveland, Ohio	Duluth, Minn.
206501	.....	St. p.	RENSSELAER	2,690	1,796	317.3	42.5	12.5	Pas.	150	2,500	1909	Newburgh, N. Y	New York, N. Y.
208050	L.B.Q.V.	Ga. y.	Reola	33	31	55.5	12.5	5.5	Yct.	3	50	1910	New York, N. Y	Detroit, Mich.
210069	.....	Ga. y.	Reomar II	79	67	85.4	16.3	8.1	Yct.	5	100	1912	.....do	Do.
111140	.....	Ga. s.	Reporter	6	6	25.0	11.5	3.2	Fsh.	0	.....	1897	Monument Beach, Mass	Edgartown, Mass.
111280	.....	St. s.	Reporter	38	26	60.0	16.5	6.5	Tow.	4	.....	1900	San Francisco, Cal	San Francisco, Cal.
110857	.....	St. y.	Reposo	29	14	58.0	11.6	7.8	Yct.	4	.....	1890	Bristol, R. I	New York, N. Y.
145917	K.R.M.L.	St. y.	[4] Reposo II	157	119	126.8	17.1	9.6	Yct.	10	300	1902	Greenport, N. Y	Do.
21439	.....	St. p.	Republic	539	388	146.0	33.2	11.4	Fer.	6	300	1863	Greenpoint, N. Y	Do.
110865	.....	St. s.	REPUBLIC	2,991	2,052	364.5	41.0	24.5	Frt.	23	1,350	1890	Cleveland, Ohio	Marquette, Mich.
111356	.....	Ga. y.	Republic	9	9	34.4	9.0	5.4	Yct.	2	.....	1901	Mattapan, Mass	Boston, Mass.
201988	.....	Ga. s	Republic	9	6	37.0	10.9	3.8	Tow.	1	.....	1905	Ballard, Wash	Pt. Townsend, Wash.
207089	.....	Ga. s.	Republic	14	13	77.0	17.0	1.6	Pas.	2	40	1909	Holly Hill, Fla	St. Augustine, Fla.
110228	.....	St. s.	Rescue	172	86	104.0	26.0	12.1	Tow.	10	300	1875	San Francisco, Cal	San Francisco, Cal.
110688	.....	St. s.	Rescue	37	18	60.6	15.6	6.2	Tow.	4	.....	1885	Burlington, Vt	Ogdensburg, N. Y.
110691	.....	St. s.	Rescue	75	37	79.2	19.0	9.0	Tow.	7	.....	1886	Camden, N. J	Philadelphia, Pa.
110920	.....	St. s.	Rescue	46	23	69.0	16.6	7.4	Tow.	9	280	1891	Baltimore, Md	Baltimore, Md.
111215	K.P.B.N.	St. s.	Rescue	537	284	160.3	32.2	16.8	Wrk.	14	1,128	1899	Tottenville, N. Y	New York, N. Y.
111236	.....	St. s.	Rescue	27	10	48.6	14.4	5.2	Fsh.	4	.....	1898	South Bend, Wash	Pt. Townsend, Wash.
111396	.....	Ga. s.	Rescue	8	6	37.0	10.8	4.4	Fsh.	3	.....	1902	Ballard, Wash	Seattle, Wash.
120982	.....	*St. p.	[5] Rescue	81	81	120.0	26.0	3.8	Tow.	12	230	1894	Jeffersonville, Ind	Pittsburgh, Pa.
204095	.....	Ga. s.	Rescue	9	6	37.1	10.8	3.4	Pas.	1	.....	1907	Ballard, Wash	Pt. Townsend, Wash.
205381	.....	Ga. s.	Rescue	11	8	27.0	11.6	2.0	Pas.	1	8	1907	Atlantic City, N. J	Somers Point, N. J.
207495	.....	Ga. s.	Rescue	7	5	28.0	10.3	2.5	Pas.	1	10	1910	Key West, Fla	Key West, Fla.
202298	.....	*St. p.	[6] RESEARCH	45	21	60.2	14.0	4.3	Tow.	9	.....	1898	Liverpool, England	St. Michael, Alaska.
110493	.....	St. s.	Resolute	120	60	101.0	22.0	9.6	Tow.	8	.....	1881	Fly Mountain, N. Y	New Haven, Conn.
110510	.....	*St. p.	Resolute	207	207	139.6	29.0	3.9	Tow.	17	534	1882	Pittsburgh, Pa	New Orleans, La.
110747	.....	St. s.	Resolute	91	44	104.0	23.5	10.8	Tow.	7	.....	1887	Mill No. 4, Oreg	Pt. Townsend, Wash.
110768	.....	St. s.	Resolute	40	21	58.6	14.2	6.0	Pas.	3	.....	1888	Kennebunkport, Me	Boston, Mass.
111273	.....	St. s.	Resolute	24	12	52.0	12.5	5.0	Tow.	2	.....	1900	Portland, Oreg	Portland, Oreg.
202927	.....	St. s.	Resolute	68	46	89.0	17.0	6.5	Tow.	7	200	1906	Mobile, Ala	Tampa, Fla.
207186	.....	Ga. s.	Resolute	35	30	50.6	17.4	5.0	Fsh.	2	80	1910	Tottenville, N. Y	New York, N. Y.
206748	.....	St. s.	Resolute	20	13	40.7	14.6	4.5	Tow.	3	70	1909	Milford, Del	Camden, N. J.
25270	K.M.F.R.	St. y.	[7] RESTLESS	159	79	123.3	20.1	11.9	Yct.	11	.....	1888	Boston, Mass	Philadelphia, Pa.
110248	.....	St. s.	*Restless*	52	26	75.9	16.0	6.0	Tow.	7	.....	1875	New Orleans, La	New Orleans, La.
110844	.....	St. s.	Restless	27	18	43.3	12.9	5.2	Fsh.	4	.....	1889	Astoria, Oreg	Pt. Townsend, Wash.
111329	.....	Ga. s.	Restless	10	6	34.6	11.6	3.1	Tow.	1	.....	1900	Cedar Keys, Fla	Cedar Keys, Fla.
200672	.....	Ga. s.	Restless	9	6	31.0	11.2	3.7	Fsh	2	.....	1904	Aberdeen, Wash	Wrangell, Alaska.
200963	.....	St. s.	Restless	475	291	140.0	30.5	12.5	Pas.	10	1,000	1904	Noank, Conn	Stonington, Conn.

[1] Formerly st. s. Michael Brand.
[2] Formerly st. s. Hinda.
[3] Formerly st. s. Columbia.
[4] Formerly st. y. {a Turbese. b Onondaga.
[5] Formerly *st. p. Fritz.
[6] Formerly British st. p. Research.

[7] Formerly st. y. {a Unquowa. b Buccaneer. c Privateer. d Buccaneer. e Carola. f Columbine. g Buccaneer.

† Composite.

Merchant STEAM Vessels of the United States—Continued.

Official No.	Signal letters.	Rig.	Name of vessel.	Gross tonnage.	Net tonnage.	Length.	Breadth.	Depth.	Service.	Crew.	Indicated horsepower.	When built.	Where built.	Home port (where permanent document issues).
						Feet.	Feet.	Feet.						
201098		Ga. s.	Restless	7	5	35.6	8.8	3.8	Frt.	1	15	1904	Astoria, Oreg.	Astoria, Oreg.
204562		St. s.	Restless	64	27	79.0	18.6	9.1	Tow.	5	200	1907	San Francisco, Cal.	San Francisco, Cal.
207482		Ga. s.	Restless	6	6	26.3	11.8	3.3	Fsh.	2	12	1910	Osterville, Mass.	Barnstable, Mass.
209446		*Ga. p.	Restless	19	9	71.5	14.0	3.3	Tow.	3	40	1911	Houma, La.	Brashear, La.
111196		Ga. y.	[1] Result	17	17	48.2	16.0	4.6	Yct.	1		1898	Detroit, Mich.	Port Huron, Mich.
111148		Ga. s.	Reta	6	6	25.2	12.0	3.3	Fsh.	1		1897	Osterville, Mass.	Edgartown, Mass.
111226		St. s.	Reta	26	18	53.0	11.8	4.9	Pas.	2		1899	Prosper, Oreg.	Coos Bay, Oreg.
111304		Ga. s.	Reta	8	6	36.1	13.1	5.6	Frt.	2		1898	East Machias, Me.	Lubec, Me.
209629		Ga. s.	Reta	11	8	34.8	9.6	4.4	Fsh.	1	15	1912	Ferndale, Wash.	Pt. Townsend, Wash.
206404		Ga. s.	Retriever	11	7	34.6	9.4	3.8	Pas.	1	16	1909	Bellingham, Wash.	Do.
111185		Ga. y.	Retsilla	25	25	56.5	17.3	4.8	Yct.	1		1898	Solomons, Md.	Philadelphia, Pa.
110487		*St. p.	Return	87	87	114.7	20.7	3.3	Tow.	9		1881	Bakers Landing, W. Va.	Pittsburgh, Pa.
200825		*Ga. p.	Return	10	7	65.0	9.8	1.9	Pas.	1		1904	Grantsville, W. Va.	Wheeling, W. Va.
200831		Ga. s.	Return	12	12	44.0	8.0	3.2	Pas.	1		1904	Muscatine, Iowa.	Burlington, Iowa.
110375		St. s.	Reuben Foster	16	8	46.7	12.0	5.9	Tow.	5		1878	Baltimore, Md.	Philadelphia, Pa.
110664		Ga. s.	Reuel	14	10	54.0	13.4	3.5	Frt.	2		1885	Key West, Fla.	Key West, Fla.
110288	J. R. V. P.	St. p.	Revere	550	275	150.0	33.4	12.2	Pas.	6		1876	Boston, Mass.	Boston, Mass.
110883	K. H. T. R.	St. y.	Reverie	92	53	112.1	16.7	8.7	Yct.	11		1890	Greenpoint, N. Y.	New York, N. Y.
203232	K. V. M. J.	Ga. y.	Revonah	22	17	53.7	11.2	4.0	Yct.	3		1906	Bayonne, N. J.	Savannah, Ga.
208104		*Ga. p.	Revonah	83	49	87.0	16.0	2.6	Pas.	3	50	1910	Madison, Ind.	Louisville, Ky.
209014		Ga. s.	Reynolds	39	26	53.3	14.8	3.9	Pas.	2	35	1911	Tacoma, Wash.	Seattle, Wash.
205857		Ga. s.	Rhea	10	7	37.9	10.7	4.1	Fsh.	2	20	1907	Duluth, Minn.	Duluth, Minn.
111412	K. R. Q. N.	St. y.	Rheclair	539	367	195.6	27.2	15.9	Yct.	30	2,450	1902	Port Richmond, N. Y.	New York, N. Y.
110355		Ga. s.	Rhoda C	6	6	35.4	10.6	2.6	Msc.	1		1872	Sheepshead Bay, N. Y.	Do.
110641		St. s.	Rhoda Emily	570	416	166.0	32.0	12.1	Frt.	12	250	1884	Trenton, Mich.	Milwaukee, Wis.
56488		St. s.	Rhoda Stewart	447	356	138.8	29.4	10.9	Frt.	12	467	1873	Algonac, Mich.	Duluth, Minn.
111143		Ga. s.	Rhoda E. Crane	14	10	47.1	13.6	4.4	Oys.	2	18	1897	Stratford, Conn.	Providence, R. I.
21998		Ga. s.	Rhode Island	7	7	33.0	13.0	4.0	Fsh.	2		1878		Newport, R. I.
206103		Ga. s.	Rhododendron	17	11	45.0	11.2	3.6	Pas.	1	36	1909	Mount Vernon, Wash.	Pt. Townsend, Wash.
115997		St. y.	[2] Rialto	34	23	70.2	13.4	5.8	Yct.	5		1884	Noank, Conn.	New York, N. Y.
207306		Ga. s.	Richard	15	12	49.7	10.4	4.4	Pas.	1		1910	Portland, Oreg.	Portland, Oreg.
111325		St. s.	Richard B	63	33	75.8	17.0	7.1	Tow.	7		1901	Vermilion, Ohio	Chicago, Ill.
110335	J. S. P. L.	St. s.	Richard Holyoke	181	90	115.6	24.3	11.8	Tow.	10	344	1877	Seabeck, Wash.	Pt. Townsend, Wash.
110971	K. L. G. F.	St. s.	Richard Peck ⊙	2,906	1,819	303.3	48.0	17.8	Pas.	81	2,906	1892	Wilmington, Del.	New London, Conn.
210090		*Ga. p.	Richard Rhea	14	14	64.0	8.5	2.6	Pas.	1	35	1912	Wolfs Creek, Ky.	Louisville, Ky.
110243		Ga. s.	Richard Rhodes	19	18	43.0	16.8	4.4	Frt.	2		1875	Bay Shore, N. Y.	Norfolk, Va.
201386		Ga. s.	Richard J. Nunan	92	55	84.3	22.1	10.3	Fsh.	16		1904	East Boothbay, Me.	Kennebunk, Me.
110790		Ga. s.	Richard J. Vetra	10	9	50.0	15.5	3.2	Msc.	2		1888	Deals Island, Md.	Annapolis, Md.
110993		Ga. s.	Richard K. Fox	10	9	34.8	10.4	4.9	Pas.	1		1890	New York, N. Y.	New York, N. Y.
110751		Ga. s.	Richard W. Sommers	13	11	45.6	13.7	3.2	Pas.	3		1887	Muddy Creek, Va.	Do.
208470		*Ga. p.	Richardson	12	10	50.7	12.0	2.0	Tow.	2		1911	Eads Landing, Ky.	Nashville, Tenn.
21824		St. s.	Richmond	67	43	76.0	20.2	5.8	Frt.	7		1863	Chester, Pa.	Newark, N. J.
110086	J. M. R. W.	St. s.	*Richmond*	1,269	863	206.0	33.0	21.6	Pas.	28	640	1873	Wilmington, Del.	New York, N. Y.
111261	K. P. Q. H.	St. s.	Richmond	401	196	135.0	27.5	15.7	Tow.	16	900	1899	Philadelphia, Pa.	Do.
111283		St. s.	Richmond	135	77	99.5	23.5	11.5	Tow.	6	750	1900	San Francisco, Cal.	San Francisco, Cal.
150542		St. s.	[3] Richmond	99	49	88.5	18.0	11.0	Tow.	6		1891	Buffalo, N. Y.	New York, N. Y.
201898		St. s.	Richmond	2,006	1,364	231.6	46.0	18.2	Fer.	21	3,500	1905	Port Richmond, N. Y.	Do.
202236		Ga. s.	Richmond	18	17	40.3	16.3	4.4	Fsh.	3		1905	Tottenville, N. Y.	Do.
206230		St. s.	Richmond	117	79	77.2	25.3	8.3	Frt.	8	250	1909	West New Brighton, N. Y.	Do.
208859		Ga. s.	Richmond	12	8	34.4	10.3	4.4	Tow.	1	20	1911	Seattle, Wash.	Seattle, Wash.
8930		St. p.	[4] *Ridgewood*	981	742	136.5	40.0	14.1	Fer.	6	700	1873	Chester, Pa.	New York, N. Y.
110937		St. s.	Ridgewood	48	29	58.0	17.5	7.4	Tow.	3		1891	Athens, N. Y.	Norfolk, Va.
111333		*Ga. p.	Ridley	8	8	39.0	10.5	2.0	Tow.	2		1901	New Decatur, Ala.	Nashville, Tenn.
208095		St. s.	Rikers Island	85	58	71.9	18.3	7.7	Pas.	6	250	1910	West New Brighton, N. Y.	New York, N. Y.
207493		Ga. s.	Rinaldo	5	5	27.0	9.0	3.1	Fsh.	1	7	1910	Douglas, Alaska	Juneau, Alaska.
110825		St. s.	Ringleader	121	114	112.9	18.0	9.0	Frt.	5	95	1889	Alexandria Bay, N. Y.	Cape Vincent, N. Y.
110303	J. S. D. V.	St. s.	*Rio Grande* ⊙	2,556	2,047	289.5	39.2	21.6	Pas.	41	1,400	1876	Chester, Pa.	New York, N. Y.
200392		Ga. s.	Rio Grande	13	10	39.8	9.0	4.0	Pas.	1	20	1901	Detroit, Mich.	Edenton, N. C.
110864		Ga. s.	Rio Rey	84	60	79.0	25.2	6.0	Pas.	3		1890	Alameda, Cal.	San Francisco, Cal.
206726		Ga. s.	Rio Vista	8	5	42.2	9.1	4.4	Pas.	1	40	1909	San Francisco, Cal.	Do.
110596		Ga. s.	Ripple	12	10	43.7	11.1	4.1	Pas.	3		1883	Noank, Conn.	Newark, N. J.
110758		St. s.	Ripple	36	18	48.0	16.2	5.2	Oys.	7		1887	South Norwalk, Conn.	Bridgeport, Conn.
111431		Ga. s.	Ripple	10	7	47.3	11.6	2.9	Msc.	2		1902	Morehead City, N. C.	Wilmington, N. C.
111444		Ga. s.	Ripple	16	12	45.2	16.8	3.4	Frt.	2		1903	Marshallberg, N. C.	Norfolk, Va.
200715		Ga. s.	Ripple	6	5	28.0	7.2	2.2	Pas.	1	7	1903	Sanford, Fla.	St. Augustine, Fla.
201195		Ga. s.	[5] Ripple	5	5	36.0	8.8	3.6	Frt.	0	10	1904	Newport, R. I.	Newport, R. I.
203090		Ga. s.	Ripple	9	9	34.7	11.7	4.0	Fsh.	1		1883	Quincy, Mass.	Marblehead, Mass.
205695		Ga. s.	Ripple	10	9	49.0	11.0	4.0	Pas.	1		1908	Toledo, Ohio.	Toledo, Ohio.
206303		Ga. s.	Ripple	11	10	39.0	11.3	3.3	Pas.	1	15	1909	Babylon, N. Y.	Patchogue, N. Y.
206588		Ga. s.	Ripple	8	7	34.7	9.7	4.4	Pas.	2	25	1909	East Saugus, Mass.	Boston, Mass.
208239	L. B. R. T.	St. s.	Ripple	244	114	114.3	22.5	11.6	Fsh.	19	450	1910	Quincy, Mass.	Do.
209372		*St. p.	Risanco	89	89	121.0	24.0	3.5	Drg.	3	159	1911	Clarington, Ohio	Wheeling, W. Va.
205291		Ga. s.	Risdon 3	12	8	48.1	9.6	4.4	Tow.	1	75	1901	Alameda, Cal.	San Francisco, Cal.
21709		Ga. s.	Rising Billow	20	14	47.4	15.1	6.0	Fsh.	1		1867	Harpswell, Me.	Eastport, Me.
111383		Ga. s.	Rita J	28	14	55.5	13.9	6.0	Fsh.	5		1901	Scranton, Miss.	Gulfport, Miss.

[1] Formerly {a ywl. Result. b ga. y. Truth.

[2] Formerly st. y. Sakonnet.

[3] Formerly st. s. Pier.

[4] Formerly st. p. Erie.

[5] Formerly U. S. S. Ripple.

Merchant STEAM Vessels of the United States—Continued.

Official No.	Signal letters.	Rig.	Name of vessel.	Gross tonnage.	Net tonnage.	Length.	Breadth.	Depth.	Service.	Crew.	Indicated horsepower.	When built.	Where built.	Home port (where permanent document issues).
						Feet.	Feet.	Feet.						
111147	.....	St. s.	Rita McDonald	69	47	72.0	21.4	8.0	Tow.	7	.....	1897	West Bay City, Mich	Chicago, Ill.
201432	.....	Ga. s.	Rita A. Viator	47	22	63.0	19.3	8.8	Fsh.	15	.....	1904	Gloucester, Mass	Gloucester, Mass.
110065	.....	St. s.	Rival	26	13	66.0	14.5	5.8	Tow.	3	.....	1869	Stockton, Cal	San Francisco, Cal.
110792	.....	St. s.	Rival	266	203	139.0	32.0	10.2	Frt.	14	250	1888	San Francisco, Cal	Marquette, Mich.
110978	.....	Ga. s.	Rival	5	5	29.5	12.8	3.2	Oys.	1	.....	1892	Patchogue, N. Y	Patchogue, N. Y.
200584	.....	*St. p.	Rival	244	244	148.0	27.6	4.0	Tow.	14	.....	1903	Marietta, Ohio	Pittsburgh, Pa.
204825	.....	Ga. s.	Rival	18	14	48.0	15.3	5.0	Oys.	5	.....	1907	Greenport, N. Y	New Haven, Conn.
207965	.....	Ga. s.	Rival	14	10	43.2	12.0	5.0	Tow.	1	16	1910	Seattle, Wash	Pt. Townsend, Wash.
110311	.....	Ga. s.	River Ganges	8	7	34.0	11.3	4.2	Fsh.	2	.....	1877	Kennebunk, Me	Portland, Me.
21586	.....	St. s.	River Queen	82	41	82.9	17.0	7.0	Tow.	6	.....	1866	Marine City, Mich	Grand Haven, Mich.
202320	.....	Ga. s.	River Queen	16	7	46.0	8.0	2.9	Pas.	0	24	1903	St. Paul, Minn.	St. Paul, Minn.
21950	.....	St. p.	Riverside	51	30	55.0	20.0	5.7	Fer.	1	.....	1870	Esopus, N. Y	Albany, N. Y.
110588	.....	St. s.	*Riverside*	72	41	83.5	17.5	5.5	Pas.	3	.....	1883	Philadelphia, Pa	Philadelphia, Pa.
110965	.....	St. s.	Riverside	67	45	75.3	20.0	5.9	Frt.	5	100	1892	Wilmington, Del	New York, N. Y.
110974	.....	St. s.	Riverside	90	62	112.5	18.7	5.2	Pas.	8	110	1892	Buffalo, N. Y	Cape Vincent, N. Y.
111098	K. M. N. F.	St. s.	RIVERSIDE	452	372	141.5	27.1	10.3	Frt.	9	450	1895	Chester, Pa	Philadelphia, Pa.
202856	K. V. F. W.	St. s.	RIVERSIDE	300	204	118.1	25.0	8.7	Pas.	9	550	1906	Port Richmond, N. Y	New York, N. Y.
205174	K. W. P. M.	St. s.	RIVERSIDE ⊙	1,838	955	240.0	41.0	20.0	Frt.	27	1,000	1908	Seattle, Wash	San Francisco, Cal.
208854	.....	Ga. s.	Roald	17	12	39.5	11.4	5.2	Fsh.	4	20	1911	.....do	Seattle, Wash.
210102	.....	Ga. s.	Roald Amudsen	24	16	47.2	14.0	6.8	Fsh.	9	30	1912	Poulsbo, Wash	Pt. Townsend, Wash.
111310	K. Q. J. S.	Ga. y.	Roamer	30	25	61.2	12.2	4.7	Yct.	3	.....	1900	New York, N. Y	New York, N. Y.
111395	K. R. M. W.	St. y.	Roamer	89	61	82.7	17.2	8.1	Yct.	6	100	1902	Bristol, R. I	Do.
111399	.....	Ga. s.	Roamer	35	19	62.5	18.5	4.9	Frt.	4	.....	1902	Marine, N. C	Key West, Fla.
204128	.....	*Ga. p.	Roamer	8	8	45.0	9.0	2.0	Pas.	1	.....	1907	Terre Haute, Ind	Evansville, Ind.
204721	.....	Ga. s.	Roamer	7	7	33.4	10.0	3.3	Pas.	2	.....	1907	Clayton, N. Y	Cape Vincent, N. Y.
207290	.....	Ga. s.	Roamer	19	12	50.6	12.4	3.8	Pas.	2	40	1910	Middleburg, Fla	Jacksonville, Fla.
209212	.....	Ga. y.	Roamer	8	6	32.5	7.8	4.0	Yct.	1	18	1906	Erie, Pa	Erie, Pa.
110515	J. V. T. N.	St. s.	*Roanoke* ⊙	2,354	1,654	267.0	40.5	16.4	Pas.	58	1,900	1882	Chester, Pa	San Francisco, Cal.
111421	.....	St. s.	Rob	47	32	74.8	18.2	7.5	Pas.	8	.....	1902	Sleightsburg, N. Y	Albany, N. Y.
111321	.....	Ga. s.	Rob Roy	7	7	29.2	11.1	5.6	Fsh.	2	.....	1900	Friendship, Me	Portland, Me.
111340	.....	St. s.	Rob Roy	8	8	45.0	8.6	3.3	Pas.	1	.....	1901	Burlington, Iowa	Burlington, Iowa.
202255	.....	*Ga. p.	Rob Roy	12	8	45.0	9.0	6.4	Pas.	2	.....	1905	McGregor, Iowa	Dubuque, Iowa.
110742	.....	St. s.	Robarts	48	24	75.5	18.2	6.5	Frt.	4	100	1887	San Francisco, Cal	Yaquina, Oreg.
111193	.....	*St. p.	Robbie	43	25	50.0	10.6	2.0	Pas.	4	.....	1898	Madison, Ind	Brashear, La.
110739	.....	Ga. s.	Robbie F. Sylvester	12	11	33.0	14.0	5.1	Fsh.	3	.....	1887	Stonington, Conn	Newport, R. I.
209219	.....	Ga. s.	Robbins 2	13	13	39.6	12.8	3.2	Frt.	2	5	1911	Fishers Landing, N. Y	Cape Vincent, N. Y.
207894	.....	Ga. s.	Robena	13	9	39.0	11.0	7.0	Pas.	1	10	1910	Elizabeth City, N. C	Elizabeth City, N. C.
209814	.....	Ga. s.	Robert	11	8	43.0	12.7	4.0	Frt.	1	17	1912	Deep Creek, Va	Cape Charles, Va.
111335	.....	Ga. s.	Robert Barron	13	9	44.4	10.3	4.1	Tow.	1	.....	1901	Astoria, Oreg	Seattle, Wash.
208709	.....	Ga. s.	Robert C	15	12	35.2	11.0	4.8	Pas.	2	24	1911	Camden, N. J	Philadelphia, Pa.
208456	.....	*St. p.	Robert Dodds	93	80	83.0	22.0	1.4	Tow.	5	190	1911	Vicksburg, Miss	Wheeling, W. Va.
111037	.....	St. s.	Robert Downey	25	12	52.7	14.7	6.8	Tow.	3	.....	1893	Buffalo, N. Y	Buffalo, N. Y.
111129	.....	St. s.	ROBERT FULTON	4,219	3,181	424.6	45.8	27.8	Frt.	23	2,000	1896	Wyandotte, Mich	Duluth, Minn.
206288	.....	St. p.	ROBERT FULTON	2,168	1,344	337.0	42.0	11.5	Pas.	60	3,850	1909	Camden, N. J	New York, N. Y.
206020	.....	*Ga. p.	Robert H	8	6	36.5	10.2	2.3	Pas.	1	15	1909	Big Lake, Ark	Memphis, Tenn.
110043	.....	St. s.	Robert Holland	423	339	156.0	30.0	11.4	Frt.	12	555	1872	Marine City, Mich	Port Huron, Mich.
111001	.....	Ga. s.	Robert James	9	9	39.0	14.0	3.0	Frt.	2	.....	1892	Pocomoke City, Md	Norfolk, Va.
111044	.....	*St. p.	Robert Jenkins	242	147	132.0	22.0	4.4	Tow.	15	.....	1893	Pittsburgh, Pa	Pittsburgh, Pa.
111180	.....	*St. p.	Robert Kerr	718	409	176.1	35.4	5.9	Frt.	34	400	1898	Seattle, Wash	Tacoma, Wash.
202194	.....	St. s.	[3] Robert McAllister	74	50	65.2	19.0	8.0	Tow.	4	.....	1905	New Baltimore, N. Y	Bridgeport, Conn.
110774	K. J. G. C.	St. s.	Robert Mills	2,070	1,712	256.0	40.2	23.5	Pas.	16	800	1888	Buffalo, N. Y	Buffalo, N. Y.
111422	.....	Ga. s.	Robert Palmer	9	6	29.8	13.4	3.9	Fsh.	2	.....	1902	Noank, Conn	Stonington, Conn.
111434	.....	St. s.	Robert Palmer	112	76	87.6	21.3	9.9	Tow.	4	275	1902	.....do	New York, N. Y.
111050	.....	St. s.	Robert Pettis	31	20	45.9	16.8	5.1	Oys.	9	60	1893	New Haven, Conn	Providence, R. I.
205326	.....	Ga. s.	Robert R	35	33	67.3	15.9	5.3	Tow.	3	75	1908	Chicago, Ill	Chicago, Ill.
205579	.....	*St. p.	Robert Rhea	182	182	149.8	30.4	4.4	Pas.	40	.....	1908	Marietta, Ohio	Nashville, Tenn.
110103	.....	St. s.	Robert Robinson	74	50	70.0	18.4	9.0	Tow.	9	.....	1872	Philadelphia, Pa	New York, N. Y.
111208	.....	St. s.	Robert Robinson	36	27	66.6	15.8	6.0	Tow.	4	.....	1898	New Baltimore, N. Y	Do.
110770	.....	St. s.	Robert Rogers	142	111	92.8	17.8	9.0	Cnl.	4	88	1888	Lockport, N. Y	Do.
111270	.....	Ga. s.	Robert W	13	9	41.3	12.5	4.4	Msc.	3	.....	1900	Mount Pleasant, S. C	Beaufort, S. C.
111466	.....	St. s.	ROBERT WALLACE	1,640	944	238.7	41.0	19.2	Frt.	18	.....	1903	Buffalo, N. Y	Duluth, Minn.
111116	.....	St. s.	Robert White	35	24	54.6	15.8	7.1	Tow.	5	.....	1896	Athens, N. Y	New York, N. Y.
201011	.....	St. s.	Robert A. Scott	50	34	75.0	18.8	8.0	Tow.	4	.....	1904	New Baltimore, N. Y	Albany, N. Y.
208701	.....	Ga. s.	Robert B. Burney	39	31	55.5	18.2	5.8	Frt.	4	.....	1906	Dover Bluff, Ga	Tampa, Fla.
110476	.....	Ga. s.	Robert B. Nooney	23	21	41.7	16.3	4.5	Fsh.	2	.....	1881	Kennebunk, Me	New York, N. Y.
207209	L. B. K. D.	St. s.	Robert C. Clowry	532	235	132.3	33.3	15.1	Frt.	31	1,000	1910	Tottenville, N. Y	Do.
110778	.....	St. s.	Robert C. Wente	335	267	141.0	30.0	10.6	Frt.	13	500	1888	Gibraltar, Mich	Grand Haven, Mich.
111468	.....	St. s.	ROBERT E. CARR	30	16	74.0	15.0	5.5	Tow.	5	.....	1903	Dubuque, Iowa	St. Louis, Mo.
203555	.....	St. s.	ROBERT E. JOHNSTON	22	15	43.8	12.8	5.6	Tow.	3	.....	1906	Ferrysburg, Mich	Grand Haven, Mich.
110449	.....	St. s.	Robert E. Lee	56	28	67.0	17.0	4.5	Pas.	6	.....	1880	Philadelphia, Pa	Norfolk, Va.
110567	.....	Ga. s.	Robert E. Lee	5	5	29.0	12.0	2.0	Frt.	1	.....	1883	Norfolk, Va	Do.
206847	.....	*Ga. p.	Robt. E. Lee	14	8	42.0	9.0	1.3	Pas.	2	12	1908	Hartford, Ky	Louisville, Ky.
111051	.....	St. s.	Robert E. Petty	60	30	69.3	18.1	7.3	Tow.	4	.....	1893	Tottenville, N. Y	New York, N. Y.

[1] Formerly st. s. {a Robert Holland. b British, Northern Queen.

[2] Formerly st. s. Joel D. Smith.

Merchant STEAM Vessels of the United States—Continued.

Official No.	Signal letters.	Rig.	Name of vessel.	Gross tonnage.	Net tonnage.	Length.	Breadth.	Depth.	Service.	Crew.	Indicated horsepower.	When built.	Where built.	Home port (where permanent document issues).
						Feet.	Feet.	Feet.						
110536	.....	St. s.	*Robert H. Cook*	157	78	102.0	21.0	9.6	Tow.	6	350	1882	Buffalo, N. Y.	Plattsburg, N. Y.
110841	.....	St. s.	Robert H. Hebard	65	32	68.8	18.4	10.0	Tow.	5	.....	1889	.....do	Buffalo, N. Y.
206196	.....	Ga. s.	Robert L. Hinton	9	5	42.0	11.0	6.6	Pas.	1	7	1909	Elizabeth City, N. C.	Elizabeth City, N. C.
110766	.....	St. s.	Robert L. Fryer	1,810	1,451	281.1	41.4	20.0	Frt.	16	900	1888	West Bay City, Mich.	Buffalo, N. Y.
19319	.....	St. s.	[1] Robert M. Duy	26	13	53.0	14.5	5.8	Tow.	3	.....	1870	Philadelphia, Pa.	New York, N. Y.
111363	.....	*St. p.	Robert P. Gillham	158	158	149.5	31.5	4.3	Tow.	18	575	1901	Parkersburg, W. Va.	Cincinnati, Ohio.
110960	.....	St. s.	*Robert S. Bradley*	121	60	83.0	20.0	10.4	Tow.	5	350	1892	Camden, N. J.	Boston, Mass.
202430	K.V.B.S.	St. s.	Robert W. Johnson	204	138	107.0	22.2	7.8	Frt.	13	500	1905	Noank, Conn.	Perth Amboy, N. J.
111036	.....	Ga. s.	Robert and Carr	54	51	72.9	20.0	8.2	Fsh.	11	.....	1893	East Boothbay, Me.	Georgetown, S. C.
111211	.....	St. s.	Robert and Edwin	30	10	56.5	14.4	7.1	Msc.	2	.....	1899	.....do	Portland, Me.
111294	.....	St. s.	ROBERT W. E. BUNSEN	5,181	4,012	439.0	50.2	25.3	Frt.	23	1,750	1900	Chicago, Ill.	Duluth, Minn.
201513	.....	Ga. y.	Roberta	16	12	53.6	12 0	3.2	Yct.	3	25	1904	New York, N. Y.	Providence, R. I.
203374	.....	*Ga. p.	Roberta	10	7	52.5	10.7	2.5	Fer.	3	.....	1905	Glasgow, Mo.	St. Louis, Mo.
93261	K.R.Q.F.	Ga. y.	[2] Robin	49	45	73.9	18.3	8.6	Yct.	6	.....	1902	New York, N. Y.	Boston, Mass.
110905	.....	Ga. s.	Robin Adair	6	5	24.4	9.3	5.0	Fsh.	2	.....	1890	Deer Isle, Me.	Deer Isle, Me.
111295	.....	Ga. s.	Robina	6	5	29.4	9.3	3.3	Pas.	2	.....	1900	Bridgeport, Conn.	Wilmington, Del.
110832	.....	Ga. s.	Robinson Crusoe	15	8	36.0	14.5	3.6	Frt.	1	.....	1888	Waveland, Fla.	Tampa, Fla.
206257	.....	Ga. s.	Robley D	13	8	40.0	10.0	3.6	Pas.	1	23	1909	Nahcotta, Wash.	Pt. Townsend, Wash.
202795	.....	Ga. s.	Roccello	12	8	38.3	12.3	3.6	Pas.	1	.....	1906	Ballard, Wash.	Seattle, Wash.
206247	.....	Ga. s.	Rocena	12	8	40.0	10.0	4.0	Tow.	1	35	1909	Seattle, Wash.	Do.
110879	.....	St. s.	Rochester	118	59	90.0	22.2	9.8	Tow.	7	400	1890	Philadelphia, Pa.	New York, N. Y.
111188	.....	Ga. s.	Rochester	17	10	57.0	15.3	2.4	Frt.	1	.....	1898	Eau Gallie, Fla.	Jacksonville, Fla.
202712	.....	St. s.	ROCHESTER	1,338	910	194.2	39.6	16.8	Fer.	7	1,500	1905	Newburgh, N. Y.	New York, N. Y.
204650	.....	St. s.	ROCHESTER	4,571	3,855	381.0	50.2	30.0	Frt.	23	2,100	1907	Ecorse, Mich.	Buffalo, N. Y.
207073	.....	St. s.	ROCHESTER	1,603	867	246.0	42.0	15.6	Pas.	70	2,000	1910	Wyandotte, Mich.	Chicago, Ill.
95951	.....	St. s.	[3] Roche Harbor	87	59	50.4	15.6	6.1	Tow.	4	.....	1888	Tacoma, Wash.	Pt. Townsend, Wash.
201392	.....	*St. p.	Rock City	64	64	97.0	27.6	4.5	Tow.	9	.....	1904	Helena, Ark.	New Orleans, La.
110389	.....	St. p.	*Rockaway*	520	361	150.0	32.0	10.5	Fer.	11	300	1879	Wilmington, Del.	Norfolk, Va.
203064	.....	Ga. s.	Rockaway	13	11	43.2	12.4	4.1	Pas.	3	.....	1906	Brooklyn, N. Y.	New York, N. Y.
111354	.....	St. s.	ROCKET	39	27	62.4	15.0	7.0	Fsh.	10	.....	1901	Buffalo, N. Y.	Erie, Pa.
105552	.....	St. p.	[4] Rock Island	155	155	100.0	29.0	5.0	Fer.	9	290	1875	Clinton, Iowa	Rock Island, Ill.
110581	.....	St. s.	Rockland	135	79	98.9	16.5	6.7	Pas.	7	115	1883	Boston, Mass.	Bucksport, Me.
110767	.....	St. p.	Rockland	393	304	129.4	31.7	9.7	Fer.	4	583	1888	Athens, N. Y.	New York, N. Y.
111402	.....	St. p.	Rocky Hill	33	21	50.0	16.0	3.5	Fer.	1	.....	1902	Gilderslaeve, Conn.	Hartford, Conn.
111390	.....	Ga. s.	Rody Green	29	23	49.2	17.5	4.6	Frt.	2	.....	1901	Tottenville, N. Y.	Greenport, N. Y.
210089	.....	Ga. s.	Roger B	8	7	26.0	10.0	3.0	Pas.	1	10	1912	Green Cove Springs, Fla.	Jacksonville, Fla.
200246	.....	St. s.	Roger Williams	149	101	108.0	25.9	10.6	Tow.	6	650	1903	Athens, N. Y.	Providence, R. I.
111451	.....	St. s.	Roger C. Sullivan	51	35	64.2	17.5	9.4	Tow.	5	.....	1903	Toledo, Ohio	Chicago, Ill.
203010	.....	Ga. s.	Rolfe	14	10	45.4	12.9	4.3	Pas.	1	.....	1906	Ballard, Wash.	Seattle, Wash.
204211	.....	Ga. s.	Rolfe	8	6	29.8	10.8	4.0	Fsh.	6	.....	1907	Tacoma, Wash.	Do.
205943	.....	Ga. s.	Rollin H	9	6	38.0	8.6	2.5	Pas.	2	15	1907	Asbury Park, N. J.	Jacksonville, Fla.
208918	L.C.B.N.	St. s.	Rollin E. Mason	323	145	155.6	23.1	12.9	Fsh.	35	600	1911	Essex, Mass.	Greenport, N. Y.
81257	.....	Ga. s.	[5] Rollo	19	13	49.3	14.0	5.6	Fsh.	4	.....	1890	Eagle Harbor, Wash.	Seattle, Wash.
205467	.....	*St. p.	Rollo	33	27	67.0	19.8	3.3	Frt.	4	25	1908	Pinewood, Fla.	Pensacola, Fla.
208819	.....	Ga. s.	Rollo	15	13	36.1	11.3	4.3	Fsh.	2	12	1911	Bois Blanc Island, Mich.	Grand Haven, Mich.
111314	.....	St. s.	Roma	15	10	57.0	13.0	4.0	Fsh.	5	.....	1900	Monroe, Mich.	Erie, Pa.
111417	K.R.T.C.	St. s.	[6] ROMA ⊙	2,939	2,164	308.9	40.9	20.8	Frt.	32	1,250	1889	Sunderland, England	New York, N. Y.
201696	.....	St. s.	Romain	48	29	80.3	20.2	5.4	Frt.	5	.....	1905	McClellanville, S. C.	Charleston, S. C.
95632	.....	St. s.	[7] Roman	23	11	50.6	15.2	5.8	Tow.	4	.....	1881	Philadelphia, Pa.	Baltimore, Md.
110932	.....	St. s.	ROMAN	2,348	1,875	296.2	40.4	21.1	Frt.	20	1,200	1891	Cleveland, Ohio	Duluth, Minn.
208934	L.C.B.R.	Ga. y.	†Romania	24	22	42.9	12.2	5.0	Yct.	4	37	1911	Carlstadt, N. J.	New York, N. Y.
209483	.....	*Ga. p.	Romeo	20	14	57.0	18.0	3.5	Oys.	5	25	1911	Franklin, La.	Brashear, La.
111091	.....	Ga. s.	Romp	5	5	24.6	10.9	3.6	Fsh.	1	.....	1887	Monument Beach, Mass.	Provincetown, Mass.
203593	.....	Ga. s.	Rona	14	9	58.1	12.2	3.0	Pas.	1	.....	1906	Cedar Bayou, Tex.	Galveston, Tex.
203796	.....	Ga. y.	Rondo	20	10	45.0	15.0	3.2	Yct.	2	.....	1907	Rhode River, Md.	Jacksonville, Fla.
110677	.....	St. s.	Rondout	42	21	70.3	14.0	8.5	Tow.	6	.....	1885	Rondout, N. Y.	New York, N. Y.
208654	.....	Ga. s.	Rondout	17	12	40.0	13.3	4.7	Fsh.	6	20	1911	Tacoma, Wash.	Tacoma, Wash.
205507	.....	Ga. s.	Ronomor	6	6	23.4	9.9	4.2	Pas.	1	6	1904	Pawtuxet, R. I.	Providence, R. I.
202129	K.T.W.C.	St. s.	Roosevelt	654	445	182.0	35.5	16.2	Fsh.	18	1,000	1905	Verona, Me.	New York, N. Y.
202962	.....	Ga. s.	Roosevelt	41	28	64.5	17.6	8.4	Fsh.	5	.....	1906	Seattle, Wash.	Seattle, Wash.
111464	.....	St. y.	Roque	39	20	67.7	14.0	6.0	Yct.	2	70	1902	Boston, Mass.	Boston, Mass.
200110	.....	St. s.	Rosa	47	23	66.7	16.1	4.4	Pas.	5	.....	1903	Wilmington, N. C.	Wilmington, N. C.
206098	.....	Ga. y.	Rosa	19	18	46.5	10.7	7.5	Yct.	3	30	1909	San Diego, Cal.	San Diego, Cal.
111456	.....	Ga. s.	Rosa Blanche	13	10	39.5	12.7	6.2	Fsh.	1	.....	1903	Eggemoggin, Me.	S. W. Harbor, Me.
110872	.....	Ga. s.	Rosa Lena	8	7	35.5	11.2	2.9	Oys.	1	.....	1890	Terrebonne Parish, La.	Brashear, La.
205831	.....	*Ga. p.	Rosa R	14	14	58.8	11.0	3.0	Frt.	2	20	1908	New Harmony, Ind.	Evansville, Ind.
21815	.....	Ga. s.	Rosabell	24	22	55.0	15.9	4.4	Pas.	2	.....	1865	Patchogue, N. Y.	Patchogue, N. Y.
111022	K.L.Q.F.	St. s.	Rosalie	318	226	136.5	27.0	10.0	Pas.	28	350	1893	Alameda, Cal.	Pt. Townsend, Wash.
111179	.....	Ga. s.	Rosalie	15	14	42.9	12.0	5.3	Pas.	1	.....	1898	New York, N. Y.	Newark, N. J.
111183	.....	St. s.	Rosalie	22	10	47.0	13.5	5.0	Msc.	4	.....	1898	Milford, Del.	Alexandria, Va.
111448	.....	St. s.	Rosalie	299	195	112.6	30.6	6.6	Pas.	8	300	1903	Noank, Conn.	Rochester, N. Y.
201923	.....	Ga. s.	Rosalie	10	6	40.0	9.0	4.4	Tow.	2	.....	1905	Madisonville, La.	New Orleans, La.
205963	.....	Ga. s.	Rosalie	5	5	28.9	8.7	2.8	Fsh.	1	.....	1908	Hunter Bay, Alaska	Sulzer, Alaska.
207227	.....	Ga. s.	Rosalie	14	14	42.5	13.3	4.6	Frt.	2	15	1910	Charleston, S. C.	Charleston, S. C.

[1] Formerly st. s. O. V. Coffin.
[2] Formerly sch. y. Marjorie.
[3] Formerly st. s. Harry Lynn.
[4] Formerly st. p. { a Augusta. b T. J. Robinson.
[5] Formerly st. s. Wasp.
[6] Formerly British st. s. Roma.
[7] Formerly st. p. Henry V. Lesley.
† Stranded July 24, 1911.

Merchant STEAM Vessels of the United States—Continued.

Official No.	Signal letters.	Rig.	Name of vessel.	Gross tonnage.	Net tonnage.	Length.	Breadth.	Depth.	Service.	Crew.	Indicated horsepower.	When built.	Where built.	Home port (where permanent document issues).
						Feet.	Feet.	Feet.						
208015		Ga. y.	Rosalie	23	16	35.8	10.2	3.0	Yct.	1	18	1910	Jacksonville, Fla.	Jacksonville, Fla.
208479		Ga. s.	Rosalina	9	7	40.5	9.9	4.6	Fsh.	1	16	1910	San Diego, Cal.	San Diego, Cal.
111409	K. N. J. R.	Ga. y.	Rosalind	18	16	45.5	13.0	5.8	Yct.	2		1898	New York, N. Y.	New York, N. Y.
92330		Ga. s.	[1] Rosana	8	7	34.0	13.0	3.0	Msc.	1		1891	Patchogue, N. Y.	Patchogue, N. Y.
110015		Ga. s.	Rose	5	5	28.4	10.3	3.8	Pas.	1		1871	Saco, Me.	Portland, Me.
111115		Ga. s.	Rose	7	6	23.5	11.2	4.0	Fsh.	1		1889	Osterville, Mass.	Hyannis, Mass.
111418		Ga. s.	Rose	13	11	32.0	10.7	4.8	Msc.	2		1902	San Pedro, Cal.	Los Angeles, Cal.
204855		Ga. s.	Rose	14	10	52.5	13.7	3.3	Pas.	1	35	1907	Astoria, Oreg.	Astoria, Oreg.
205740		Ga. s.	Rose	12	8	38.0	12.1	3.5	Oys.	1		1908	Brunswick, Ga.	Brunswick, Ga.
209276		Ga. s.	Rose	10	8	50.2	10.0	2.5	Fsh.	3	25	1911	Sayville, N. Y.	Patchogue, N. Y.
201962		St. s.	Rose A	52	36	59.3	18.3	7.4	Pas.	4		1905	Brooklyn, N. Y.	New London, Conn.
202164		Ga. s.	Rose B	10	6	38.0	12.0	4.0	Pas.	1		1905	Cape May, N. J.	Bridgeton, N. J.
206187		Ga. s.	Rose R	14	9	43.0	13.6	3.6	Pas.	2	20	1909	Stratford, Conn.	New York, N. Y.
111380		*St. p.	Roseada	15	14	57.0	14.7	3.3	Pas.	4		1901	Kissimmee, Fla.	Tampa, Fla.
207723		Ga. s.	Roseadele	14	10	50.2	15.2	1.6	Pas.	2	16	1910	do	Do.
110734		St. s.	Rosebelle	10	6	44.0	8.8	3.9	Tow.	1		1886	Baltimore, Md.	Boston, Mass.
110411		Ga. s.	Rosebud	7	5	44.0	10.6	2.7	Frt.	2		1875	Dorchester County, Md.	Annapolis, Md.
111403		*Ga. p.	Rosebud	24	22	76.0	17.0	2.5	Fer.	4		1902	Clinton, Iowa	Sioux City, Iowa.
136701		St. s.	[2] Rosebud	200	136	110.7	27.8	9.1	Frt.	8	250	1898	Astoria, N. Y.	New York, N. Y.
202284		Ga. s.	Rosebud	12	7	44.1	9.2	3.0	Frt.	1	10	1903	Miami, Fla.	Tampa, Fla.
206781		Ga. s.	Rosebud	14	14	34.7	12.6	3.1	Pas.	2	12	1905	Cambridge, Mass.	Boston, Mass.
209988		Ga. s.	Rosebud	7	5	30.3	9.0	3.2	Fsh.	2	16	1912	Seattle, Wash.	Seattle, Wash.
27637	K. G. T. R.	St. s.	[3] Rose City ⊙	3,468	2,154	336.2	43.2	22.3	Pas.	68	2,250	1889	Chester, Pa.	San Francisco, Cal.
205191		Ga. s.	Rose City	7	5	38.3	9.9	2.5	Pas.	1	25	1908	Portland, Oreg.	Portland, Oreg.
127310	K. N. T. C.	St. s.	[4] *Rosecrans* ⊙	2,976	1,816	326.4	38.2	21.0	Frt.	35	1,320	1883	Glasgow, Scotland	San Francisco, Cal.
110329		St. p.	Rosedale	938	677	216.0	34.2	10.0	Pas.	18	1,460	1877	Norfolk, Va.	Bridgeport, Conn.
111313		St. s.	Rose Hagan	17	11	43.7	15.2	5.2	Tow.	2		1900	Bordentown, N. J.	San Juan, P. R.
111011		Ga. s.	Rosella	8	7	34.0	14.0	3.4	Fsh.	1		1892	Patchogue, N. Y.	Patchogue, N. Y.
111453	K. S. H. V.	St. s.	Rosellie	220	149	98.0	24.5	13.8	Tow.	9	500	1903	Philadelphia, Pa.	New York, N. Y.
111319		Ga. s.	Rose Standish	45	25	65.2	18.8	8.6	Fsh.	17		1900	Gloucester, Mass.	Boston, Mass.
209822	L. C. J. K.	St. p.	Rose Standish	993	504	205.4	34.5	11.4	Pas.	20	1,500	1912	Wilmington, Del.	Do.
207378		Ga. s.	Rosetta	11	8	35.0	10.3	6.7	Frt.	1	15	1910	Belhaven, N. C.	Edenton, N. C.
208027		Ga. s.	Rosey	7	7	26.0	9.6	2.7	Fsh.	1	10	1906	St. James, Mich.	Grand Haven, Mich.
206721		*Ga. p.	Rosey H	6	6	40.5	8.0	1.8	Frt.	2	6	1909	Terre Haute, Ind.	Evansville, Ind.
110781		Ga. s.	Rosie	7	6	30.7	14.6	3.3	Pas.	1		1888	Patchogue, N. Y.	Patchogue, N. Y.
209976		Ga. s.	Rosie K	8	7	28.6	8.0	3.8	Fsh.	2	10	1909	Manitowoc, Wis.	Milwaukee, Wis.
209202		*Ga. p.	Rosie K	14	14	55.1	12.1	1.6	Pas.	4		1909	Vicksburg, Miss.	Vicksburg, Miss.
111312	K. Q. P. T.	Ga. y.	Rosina	29	27	51.0	17.4	6.6	Yct.	1		1900	Nahant, Mass.	New York, N. Y.
209995		Ga. s.	Rosina	7	6	25.5	8.6	3.3	Pas.	1	10	1903	Riverside, R. I.	Providence, R. I.
209716		Ga. s.	Rosina M	6	6	32.3	12.1	4.0	Pas.	1	10	1912	Atlantic City, N. J.	Somers Point, N. J.
209818		Ga. s.	Rosine	42	28	68.4	15.7	7.0	Tow.	2	100	1912	Oakland, Cal.	San Francisco, Cal.
208987		Ga. s.	Rosita	8	6	30.5	8.3	3.8	Pas.	1	20	1911	Seattle, Wash.	Seattle, Wash.
210040		Ga. s.	Rosita	10	7	35.0	9.0	4.0	Pas.	1	18	1912	do	Do.
206138		Ga. y.	Roslyn	17	14	57.0	11.0	5.0	Yct.	1		1907	Port Clinton, Ohio	Toledo, Ohio.
200228		Ga. s.	Roslynd	12	8	50.6	12.9	2.7	Msc.	2	12	1903	Swansboro, N. C.	Newbern, N. C.
110724		St. s.	Roswell P. Flower	1,593	1,165	264.0	38.1	17.7	Frt.	16	850	1887	Milwaukee, Wis.	Milwaukee, Wis.
209044		Ga. s.	Rosy	11	10	39.8	10.2	3.7	Fsh.	1	20	1911	Ketchiak, Alaska	Ketchikan, Alaska.
111410		*Ga. p.	Rough Rider	11	7	60.3	10.0	2.2	Pas.	3		1902	Ballard, Wash.	Seattle, Wash.
111450		Ga. s.	Rough Rider	12	9	38.6	13.0	6.0	Fsh.	3		1903	Bremen, Me.	Portland, Me.
208482		Ga. s.	Rough Rider	10	8	38.6	10.2	5.0	Fsh.	3		1904	Manitowoc, Wis.	Boston, Mass.
207159		Ga. s.	Rough Rider	12	12	34.0	9.8	3.6	Fsh.	3	18	1907	Two Rivers, Wis.	Milwaukee, Wis.
207830		Ga. s.	Rough Rider	14	13	42.2	9.3	3.8	Pas.	1	16	1910	Ketchikan, Alaska	Ketchikan, Alaska.
110638		Ga. s.	Roulette	83	44	82.0	23.2	10.0		11		1884	Boston, Mass.	New York, N. Y.
110733		St. s.	Roumania	1,837	1,441	273.5	39.5	21.1	Frt.	16	1,000	1887	West Bay City, Mich.	Cleveland, Ohio.
209907		Ga. s.	Rounder	9	9	50.8	6.6	3.0	Pas.	1		1906	Clinton, Iowa	Rock Island, Ill.
85428		St. s.	[5] Rover	88	61	92.1	18.4	8.3	Fsh.	5		1876	Deering, Me.	Newport, R. I.
110092		Ga. s.	Rover	8	8	34.4	12.6	3.4	Fsh.	1		1860	Southside, N. Y.	Cold Spring, N. Y.
110899	K. J. F. P.	Ga. y.	Rover	20	18	42.2	15.6	6.3	Yct.	2		1880	Brooklyn, N. Y.	New York, N. Y.
111277		St. s.	Rover	22	15	43.0	14.3	6.3	Tow.	3		1899	Long Island City, N. Y.	Do.
111344		St. s.	Rover	44	30	62.0	14.0	5.0	Tow.	2	50	1901	Hilo, Hawaii	San Francisco, Cal.
111414		Ga. s.	Rover	14	10	45.8	11.3	3.9	Pas.	1		1902	Warrenton, Oreg.	Astoria, Oreg.
111441		*St. p.	Rover	145	92	135.0	23.0	5.2	Tow.	14		1902	Elizabeth, Pa.	Pittsburgh, Pa.
202571		Ga. s.	Rover	14	9	34.4	11.8	4.6	Pas.	1	25	1904	Warren, R. I.	Providence, R. I.
207331		Ga. s.	Rover	25	17	53.5	14.5	4.9	Tow.	2	65	1910	Astoria, Oreg.	Pt. Townsend, Wash.
207754		Ga. s.	Rover	8	7	31.4	8.7	5.6	Pas.	1		1910	Buffalo, N. Y.	Buffalo, N. Y.
208641		Ga. s.	Rover	14	10	49.5	10.5	3.5	Pas.	1	60	1912	Everett, Wash.	Pt. Townsend, Wash.
120718		St. s.	[6] Rowe	476	394	142.8	30.0	10.6	Pas.	13	360	1888	Manitowoc, Wis.	New Haven, Conn.
126065		Ga. s.	Rowena	12	12	36.5	14.5	4.8	Pas.	1		1873	Brooklyn, N. Y.	New York, N. Y.
201571		*St. p.	Rowena	97	97	140.0	25.0	4.0	Pas.	21		1904	Burnside, Ky.	Louisville, Ky.
202074		St. y.	Rowena	69	47	96.0	16.8	6.8	Yct.	4	150	1905	Detroit, Mich.	New York, N. Y.
209843		Ga. y.	Rowena	57	51	60.0	16.6	5.1	Yct.	3	48	1911	Fort Edward, N. Y.	Detroit, Mich.

[1] Formerly slp. Milton Leon.

[2] Formerly { a st. s. Ed. Ward. b U. S. Q. M. D. st. s. Baker.

[3] Formerly { a st. s. Yumuri. b U. S. S. Badger. c U. S. Q. M. D. Lawton.

[4] Formerly { a British st. s. Methven Castle. b British st. s. Columbia. c American st. s. Columbia. d U. S. Q. M. D. st. s. Rosecrans.

[5] Formerly st. s. Gipsy Girl.

[6] Formerly st. s. Fannie C. Hart.

MERCHANT STEAM VESSELS OF THE UNITED STATES—Continued.

Official No.	Signal letters.	Rig.	Name of vessel.	Gross tonnage.	Net tonnage.	Length.	Breadth.	Depth.	Service.	Crew.	Indicated horsepower.	When built.	Where built.	Home port (where permanent document issues).
						Feet.	Feet.	Feet.						
111311		St. s.	ROWIRA	35	24	56.6	14.4	6.6	Fsh.	3		1900	Ferrysburg, Mich	Cleveland, Ohio.
208410		St. s.	Rowland H. Wilcox	247	119	132.0	22.3	10.7	Frt.	24	450	1911	Noank, Conn	Stonington, Conn.
200436	K. S. R. M.	St. y.	ROXANA	99	64	97.0	17.0	4.9	Yct.	9	400	1903	Racine, Wis	Washington, D. C.
21888		Ga. s.	Roxanna	7	7	30.2	12.1	4.0	Fsh.	2		1869	Westbrook, Conn	Stonington, Conn.
111424		Ga. s.	Roxie Lee	9	7	41.0	13.0	3.4	Frt.	1		1902	Chuckatuck, Va	Norfolk, Va.
209584		Ga. s.	Roxie Pitman	18	13	45.6	12.5	4.0	Frt.	1	24	1912	Bettie, N. C	Beaufort, N. C.
111235		Ga. s.	Roy	7	5	31.0	10.2	3.3	Frt.	2		1899	Penngrove, N. J	Wilmington, Del.
111337		Ga. s.	Roy	14	10	38.0	13.2	4.1	Fsh.	4		1901	Carrabelle, Fla	Key West, Fla.
111401		Ga. s.	Roy	18	12	42.2	13.4	5.3	Oys.	1	28	1902	Warren, R. I	Providence, R. I.
209975		Ga. s.	Roy B	17	11	43.3	14.0	5.6	Tow.	1	70	1912	Pittsburg, Cal	San Francisco, Cal.
204320		*Ga. p.	Roy L	19	19	63.3	12.4	3.2	Tow.	4		1907	Arrow Rock, Mo	Kansas City, Mo.
110737		St. s.	Royal	20	10	51.6	13.7	5.5	Tow.	4		1887	Brooklyn, N. Y	Albany, N. Y.
110898		St. s.	Royal	59	29	75.0	20.6	8.2	Tow.	5		1891	Benicia, Cal	San Francisco, Cal.
111305		St. s.	Royal	22	14	42.9	14.2	6.5	Tow.	2		1900	Long Island City, N. Y	New York, N. Y.
200613		*St. p.	Royal	47	47	105.0	19.0	3.0	Pas.	13	24	1904	Golconda, Ill	Louisville, Ky.
208113		St. s.	Royal	27	21	52.8	15.4	6.0	Fsh.	2	80	1910	Erie, Pa	Erie, Pa.
209850		Ga. s.	Royal	22	15	44.4	13.0	5.8	Fsh.	5	30	1912	Seattle, Wash	Seattle, Wash.
111142		Ga. s.	Royal Palm	13	12	39.4	14.1	3.9	Tow.	2		1897	Miami, Fla	Jacksonville, Fla.
204247		Ga. s.	Royal Tern	17	17	40.1	13.7	4.4	Pol.	2		1907	Handsboro, Miss	New York, N. Y.
209938		Ga. s.	Rubaiyat	11	8	50.0	10.0	4.3	Pas.		40	1909	Kemah, Tex	Houston, Tex.
201614		*Ga. p.	Rube	7	7	21.0	7.5	2.0	Pas.	3		1904	Louisville, Ky	Memphis, Tenn.
201691		Ga. s.	Ruben	6	6	37.0	7.5	2.5	Frt.	1	12	1904	South Pittsburg, Tenn	Chattanooga, Tenn.
110818		St. s.	Ruby	17	12	51.4	14.2	4.9	Tow.	6		1889	Manistee, Mich	Grand Haven, Mich.
111296		Ga. s.	Ruby	12	10	38.5	14.8	6.4	Frt.	1		1899	Dennysville, Me	Eastport, Me.
200160		*St. p.	[1] Ruby	49	49	77.0	16.9	3.3	Tow.	11		1883	St. Louis, Mo	New Orleans, La.
201718		Ga. s.	Ruby	10	6	44.1	9.5	3.4	Frt.	1		1905	Astoria, Oreg	Astoria, Oreg.
204117		Ga. s.	Ruby	14	9	47.9	11.9	4.3	Pas.	2		1907	Ballard, Wash	Pt. Townsend, Wash.
204282		Ga. y.	Ruby	20	18	45.0	14.0	5.0	Yct.	2		1907	Toms River, N. J	Patchogue, N. Y.
207841		Ga. s.	Ruby	12	9	42.0	10.8	3.3	Frt.	1		1907	Norfolk, Va	Cape Charles, Va.
208526		Ga. s.	Ruby	6	6	25.4	8.0	3.2	Fsh.	2	8	1907	Sturgeon Bay, Wis	Milwaukee, Wis.
208974		Ga. s.	Ruby	6	6	25.5	8.0	3.6	Fsh.	3	7	1908	Gills Rock, Wis	Do.
210202		*Ga. p.	Ruby Lee	8	8	47.6	10.0	2.2	Tow.	2	15	1912	Cromwell, Ky	Evansville, Ind.
204738		Ga. s.	Ruby Marie	13	8	39.3	11.6	4.4	Pas.	1		1907	Everett, Wash	Pt. Townsend, Wash.
209197		Ga. s.	Ruby W	16	11	45.2	11.6	5.6	Tow.	1	50	1911	Green Cove Springs, Fla	Jacksonville, Fla.
203723		Ga. s.	Rudolf	12	6	41.5	13.5	3.8	Frt.	2		1906	Saline, La	New Orleans, La.
209625		Ga. s.	Rudolf N	29	19	51.9	15.2	5.8	Tow.	2	100	1912	Oakland, Cal	San Francisco, Cal.
105503		St. s.	[1] Rudolph	75	42	96.0	20.4	7.0	Tow.	3		1875	Mystic, Conn	New York, N. Y.
209415		Ga. s.	Rudolph	27	18	45.4	14.5	5.2	Fsh.	1	40	1911	Seattle, Wash	Seattle, Wash.
111407		St. s.	Rudolph Brothers	123	83	98.5	26.9	8.3	Tow.	6	193	1902	Athens, N. Y	New York, N.Y.
110759		St. s.	Ruel Rowe	211	133	102.5	21.2	7.2	Oys.	7	140	1887	Stratford, Conn	New Haven, Conn.
200434		Ga. s.	Rufus M. Gibbs	14	11	35.7	12.5	3.9	Frt.	2		1903	McClellanville, S. C	Charleston, S. C.
110486		St. s.	Rufus P. Ranney	1,627	1,233	247.6	36.3	20.3	Frt.	18	550	1881	Cleveland, Ohio	Cleveland, Ohio.
205088		St. s.	RUFUS P. RANNEY	4,797	3,505	425.0	52.0	28.0	Frt.	21	1,600	1908	Superior, Wis	Do.
209941		Ga. y.	Rumer	7	5	31.5	8.7	4.7	Yct.	2	18	1912	Erie, Pa	Erie, Pa.
210224		Ga. s.	Rummell	7	5	30.0	8.5	3.6	Frt.	1	8	1930	Toledo, Ohio	Buffalo, N. Y.
209792		Ga. y.	Runaway	19	17	39.4	11.0	5.5	Yct.	1	24	1912	New York, N. Y	New York, N. Y.
201793		Ga. s.	Rupert II	10	8	40.2	13.4	4.0	Pas.	1		1905	Port Republic, N. J	Somers Point, N. J.
209301		Ga. s.	Rural	7	6	34.0	7.2	2.8	Pas.	1	16	1911	Marshfield, Oreg	Coos Bay, Oreg.
111110		Ga. s.	Rusalka	28	24	56.3	15.1	7.7	Fsh.	4		1896	South Boston, Mass	Perth Amboy, N. J.
203517	K. V. P. Q.	Ga. y.	Russara	39	31	73.5	12.9	5.9	Yct.	4		1906	New York, N. Y	Houston, Tex.
111202		*St. p.	Russell Lord	295	186	160.0	30.0	5.0	Tow.	12	585	1898	Pittsburgh, Pa	Evansville, Ind.
110472		St. s.	Russell Sage	597	456	218.0	32.0	13.4	Frt.	22	550	1881	Buffalo, N. Y	Rochester, N. Y.
203307		St. s.	Russell Stevenson	28	20	53.0	12.0	5.0	Tow.	3	30	1906	Cedarville, Mich	Marquette, Mich.
111275		Ga. s.	Russell T	31	24	60.0	14.2	4.6	Oys.	7		1900	Greenport, N. Y	Greenport, N. Y.
110744		St. s.	Rustler	30	15	53.0	13.4	4.0	Pas.	2		1887	Hoquiam, Wash	Pt. Townsend, Wash.
111024		St. s.	Rustler	80	32	65.0	14.7	5.7	Pas.	6		1893	Seattle, Wash	Juneau, Alaska.
111192		St. s.	Rustler	18	12	44.8	11.4	5.4	Fsh.	15		1898	La Conner, Wash	Pt. Townsend, Wash.
204199		Ga. s.	Rustler	10	7	33.6	11.7	3.8	Pas.	1		1907	Tacoma, Wash	Seattle, Wash.
207499		Ga. s.	Rustler	15	10	48.0	13.9	4.6	Frt.	0	80	1910	Alameda, Cal	San Francisco, Cal.
209502		Ga. s.	Rustler	39	34	60.6	20.3	6.5	Frt.	2	100	1911	North Bend, Oreg	Coos Bay, Oreg.
110801		St. p.	*Ruth*	89	53	81.0	26.0	4.0	Pas.	5		1888	Conway, S. C	Georgetown, S. C.
111103		*St. p.	Ruth	416	372	156.4	34.0	4.6	Pas.	20		1895	Portland, Oreg	Portland, Oreg.
111355		Ga. s.	Ruth	13	8	46.0	12.4	2.9	Frt.	1		1901	Punta Gorda, Fla	Key West, Fla.
111465		St. s.	RUTH	35	24	64.2	15.4	5.4	Pas.	4		1903	Buffalo, N. Y	Erie, Pa.
141476		St. s.	[2] Ruth	53	36	69.0	16.7	5.6	Tow.	3		1897	Seattle, Wash	Seattle, Wash.
200497		St. p.	[4] Ruth	36	23	78.3	15.0	4.0	Tow.	5		1894	Gasconade, Mo	Dubuque, Iowa.
200568		Ga. s.	Ruth	8	8	26.4	9.7	3.7	Misc.	1	20	1903	San Pedro, Cal	Los Angeles, Cal.
203937		Ga. s.	Ruth	11	7	38.0	10.7	3.7	Fsh.	6		1907	Ballard, Wash	Pt. Townsend, Wash.
204299		*Ga. p.	Ruth	23	23	63.8	15.6	3.1	Fer.	2	12	1907	Clarksville, Mo	St. Louis, Mo.
204347		Ga. s.	Ruth	9	6	34.9	11.5	3.2	Frt.	7	16	1907	Astoria, Oreg	Astoria, Oreg.
204470		Ga. s.	Ruth	8	6	44.9	10.9	2.8	Oys.	1	6	1907	Bushy, Va	Alexandria, Va.
205657		*Ga. p.	Ruth	13	8	52.5	12.2	3.0	Frt.	2	25	1908	Tuscumbia, Mo	St. Louis, Mo.
205786		*St. p.	Ruth	274	172	115.6	22.9	4.8	Pas.	6	500	1908	Newport, Wash	Great Falls, Mont.
206436		Ga. s.	Ruth	8	6	35.2	9.2	4.1	Fsh.	2	15	1909	San Pedro, Cal	Los Angeles, Cal.
206466		Ga. y.	Ruth	16	12	42.9	9.8	5.6	Yct.	1	40	1909	Boston, Mass	Boston, Mass.
206747		St. c.	RUTH	89	89	77.0	35.2	4.0	Fer.	5	70	1909	Dubuque, Iowa	New Orleans, La.

[1] Formerly U. S. Eng. *st. p. Ruby. [2] Formerly st. s. Aeronaut. [3] Formerly st. s. Lady of the Lake. [4] Formerly U. S. Eng. st. p. Thetis.

MERCHANT STEAM VESSELS OF THE UNITED STATES—Continued.

Official No.	Signal letters.	Rig.	Name of vessel.	Gross tonnage.	Net tonnage.	Length.	Breadth.	Depth.	Service.	Crew.	Indicated horsepower.	When built.	Where built.	Home port (where permanent document issues).
						Feet.	Feet.	Feet.						
207340		St. s.	Ruth	14	9	45.0	13.0	4.0	Fsh.	4		1909	Marine City, Mich	Erie, Mich.
207486		*St. p.	Ruth	173	173	153.0	30.0	4.0	Pas.	21	275	1910	Point Pleasant, W. Va	Evansville, Ind.
207775	L. B. P. S.	St. s.	RUTH	3,102	2,423	313.6	46.1	22.1	Frt.	29	1200	1910	Newport News, Va	New York, N. Y.
208070		Ga. s.	Ruth	9	6	45.0	11.4	3.0	Oys.	2	12	1909	Simonson, Va	Tappahannock, Va.
208975		Ga. s.	Ruth	9	8	31.0	9.1	3.5	Fsh.	2	8	1906	Sturgeon Bay, Wis	Milwaukee, Wis.
210097		Ga. y.	Ruth	15	10	41.6	9.8	5.0	Yct.	0	25	1911	Detroit, Mich	Detroit, Mich.
206539		Ga. s.	Ruth Bell	8	8	40.0	8.0	2.5	Pas.	2	20	1909	Ashbyburg, Ky	Evansville, Ind.
206662		*Ga. p.	Ruth Clarno	32	32	63.5	24.6	3.0	Fer.	2	50	1906	Washburn, N. Dak	Pembina, N. Dak.
111093		St. s.	Ruth E	34	23	62.4	18.2	4.8	Tow.	9		1895	Satsuma Heights, Fla	Jacksonville, Fla.
202778		Ga. s.	Ruth J	24	10	56.0	17.0	3.0	Tow.	4	30	1905	Biloxi, Miss	Brashear, La.
206108		Ga. s.	Ruth R	14	11	42.7	15.1	4.6	Fsh.	2		1909	Greenport, N. Y	Greenport, N. Y.
202781		Ga. s.	Ruth S	9	9	33.6	11.6	5.8	Fsh.	1		1906	Friendship, Me	Vinalhaven, Me.
206260		*Ga. p.	Ruth Walker	12	8	44.6	9.2	3.1	Pas.	1	20	1909	Newport, Ark	Memphis, Tenn.
111181		St. s.	Ruth B. Lute	148	91	95.0	21.8	7.6	Frt.	10	125	1898	Wilmington, Del	Providence, R. I.
111111		Ga. s.	Ruth C. Watson	9	6	43.8	11.4	2.8	Tow.	1		1896	Morehead City, N. C	Newbern, N. C.
111084		Ga. s.	Ruth E. Cumnock	7	7	36.0	11.0	5.0	Fsh.	1		1895	Cape Rosier, Me	Rockland, Me.
202918		St. s.	Ruth L. B	10	7	37.0	8.6	3.6	Pas.	1	25	1906	Newcastle, Del	Camden, N. J.
110983		Ga. s.	Ruth M. Martin	98	43	89.2	23.7	9.8		22		1892	Essex, Mass	New York, N. Y.
207101		Ga. s.	Ruth V. Carter	10	8	34.4	13.0	4.2	Frt.	1		1909	Rescue, Va	Norfolk, Va.
200760		*St. p.	Ruth No. 2	141	141	136.7	26.7	3.6	Pas.	19		1904	Clarington, Ohio	Apalachicola, Fla.
111139		Ga. s.	Ruth and Ella	10	8	38.5	14.3	3.5	Msc.	2		1897	River Springs, Md	Alexandria, Va.
203262		St. s.	RUTLAND	2,321	1,668	242.0	43.0	26.5	Frt.	20	1,200	1906	Cleveland, Ohio	Buffalo, N. Y.
86109		St. s.	[1] Ryan	126	88	93.7	17.5	9.0	Cnl.	3		1890	Buffalo, N. Y	Do.
111415		St. s.	Ryba	32	14	66.0	16.0	6.3	Tow.	4	150	1902	Alameda, Cal	San Francisco, Cal.
86431		St. p.	[2] Rye Cliff	427	269	137.5	32.6	12.4	Fer.	5	400	1898	Bath, Me	New York, N. Y.
202661		Ga. s.	Ryer Island	11	7	43.0	10.2	4.0	Tow.	1	60	1905	San Francisco, Cal	San Francisco, Cal.
			S.											
208026		Ga. s.	S. A	13	9	34.8	10.0	3.7	Pas.	1	30	1910	Arlington, Fla	Jacksonville, Fla.
209199		*Ga. p.	S. A. Cherry	11	8	47.0	13.4	2.2	Fer.	0	8	1911	Shelton, Tenn	Nashville, Tenn.
116849		St. s.	S. L'Hommedieu	100	68	74.0	20.6	9.3	Tow.	6	200	1898	Noank, Conn	New York, N. Y.
205870		*Ga. p.	S. Rotolo	11	8	50.0	12.0	2.4	Tow.	2		1908	Franklin, La	Brashear, La.
115837		St. s.	S. B. Barker	176	131	96.2	17.0	8.7	Fsh.	7	125	1882	Grand Haven, Mich	Chicago, Ill.
116063		St. s.	S. B. Greacen	148	67	93.0	27.3	7.6	Frt.	4	250	1900	Tottenville, N. Y	New York, N. Y.
116660		*St. p.	S. B. Mathews	200	164	101.0	30.0	5.5	Frt.	4	75	1895	San Francisco, Cal	San Francisco, Cal.
116710		St. s.	S. C. Hart	63	43	73.7	18.0	8.4	Pas.	3	160	1896	Baltimore, Md	New Bedford, Mass.
116358		St. s.	S. C. SCHENCK	126	63	90.6	21.0	10.9	Tow.	4	600	1890	Buffalo, N. Y	Buffalo, N. Y.
117119		Ga. s.	S. D. C	14	10	45.2	11.2	5.0	Frt.	1		1902	Seattle, Wash	Pt. Townsend, Wash.
116999		St. s.	S. D. Combes	86	58	73.7	25.4	6.7	Tow.	6		1900	East Rockaway, N. Y	New York, N. Y.
117252		Ga. s.	S. E. Johnson	14	8	60.0	15.6	3.6	Oys.	1		1903	Seabright, N. J	Perth Amboy, N. J.
115555		Ga. s.	S. E. Jordan	9	9	32.0	13.0	5.0	Frt.	1		1877	Eastport, Me	Eastport, Me.
207802		Ga. s.	S. E. Moore	6	6	40.0	9.0	3.9	Pas.	1	15	1910	Bridgeton, N. J	Bridgeton, N. J.
115195		Ga. s.	S. E. Smith	7	7	45.0	10.3	2.8	Oys.	1		1870	Milford, Conn	Perth Amboy, N. J.
145656		St. s.	[3] S. E. Teague	18	12	58.6	16.6	4.4	Pas.	3		1893	Point Washington, Fla	Apalachicola, Fla.
116089		Ga. s.	S. F. Burns	27	24	66.5	16.4	4.4	Frt.	1		1886	Bayport, N. Y	Patchogue, N. Y.
116570		Ga. s.	S. F. Knapp	6	5	29.5	12.3	3.7	Msc.	1		1881	Cape Tree, N. Y	Do.
206603		Ga. s.	S. F. Long	8	5	38.2	10.0	3.9	Pas.	1	30	1908	Stockton, Cal	San Francisco, Cal.
202397		Ga. s.	S. F. Nixon	7	5	33.4	11.5	3.3	Frt.	1	20	1902	Westfield, N. Y	Sandusky, Ohio.
116073		St. s.	S. F. Sprague	11	10	33.0	13.6	3.5	Tow.	3		1885	Freeport, N. Y	New York, N. Y.
204649		*St. p.	S. G. Simpson	267	168	115.4	26.3	6.1	Pas.	12	350	1907	Tacoma, Wash	Tacoma, Wash.
115532		Ga. s.	S. H. Pinkham	19	18	48.0	15.0	5.5	Frt.	1		1877	Kennebunk, Me	Eastport, Me.
206694		Ga. s.	S. H. Tolley	8	7	42.0	15.3	2.7	Frt.	4	10	1909	Fishing Creek, Md	Crisfield, Md.
200253		Ga. s.	S. J. Bennett	7	7	43.0	15.3	3.2	Frt.	3		1903	Inverness, Md	Baltimore, Md.
208069		Ga. s.	S. J. D. No. 2	14	13	42.0	9.6	3.4	Tow.	2	25	(†)	Mobile, Ala	Mobile, Ala.
117212		*St. p.	S. J. Phillips	77	49	79.3	18.6	4.3	Pas.	6		1902	Newbern, N. C	Newbern, N. C.
117175		Ga. s.	S. J. Todd	14	6	55.0	16.0	3.8	Msc.	6		1902	Oriole, Md	Newport News, Va.
126125		St. s.	[4] S. K. Martin	302	240	152.0	28.0	11.0	Frt.	12	415	1883	Benton Harbor, Mich	Port Huron, Mich.
116643		St. s.	S. L. Clark	125	88	91.0	17.7	9.6	Cnl.	4	90	1894	Phoenix, N. Y	Buffalo, N. Y.
115925		St. s.	S. L. Crosby	103	51	90.8	22.5	9.0	Tow.	8	350	1883	Philadelphia, Pa	Albany, N. Y.
116717		St. s.	S. M. FISCHER	628	427	139.5	31.0	21.0	Tow.	15	1,150	1896	Toledo, Ohio	Toledo, Ohio.
115722		St. s.	S. M. Stephenson	546	426	166.2	33.0	12.0	Frt.	17	400	1880	Manitowoc, Wis	Sandusky, Ohio.
117240	K. S. J. Q.	St. s.	S. N. PARENT	1,640	967	241.0	41.1	18.8	Frt.	18	650	1903	Wyandotte, Mich	Duluth, Minn.
106616		St. s.	[5] S. O. Co. No. 1	128	64	91.0	22.2	9.7	Tow.	7	150	1889	Newburgh, N. Y	New York, N. Y.
120795	K. N. S. F.	St. s.	[6] S. O. Co. No. 2	157	84	98.1	22.0	10.1	Tow.	9	600	1898	Philadelphia, Pa	Do.
106790		St. s.	[7] S. O. Co. No. 3	94	47	84.0	21.1	9.8	Tow.	6	150	1890	Athens, N. Y	Do.
77354	K. P. C. L.	St. s.	[8] S. O. Co. No. 4	145	99	85.6	22.5	10.7	Tow.	9	500	1899	Camden, N. J	Do.
127066		St. s.	[9] S. O. Co. No. 5	112	56	80.5	21.7	9.5	Tow.	7	300	1894	Newburgh, N. Y	Do.
111121		St. s.	[10] *S. O. Co. No. 6*	89	60	72.9	18.0	9.6	Tow.	6	250	1896	Philadelphia, Pa	Do.
157516		St. s.	[11] S. O. Co. No. 7	117	79	84.6	19.0	8.8	Tow.	2	350	1898	....do	Do.
145635		St. s.	[12] S. O. Co. No. 8	71	35	70.0	19.6	8.5	Tow.	4		1892	Tottenville, N. Y	Do.
127275		St. s.	[13] S. O. Co. No. 9	62	42	63.7	18.2	7.4	Tow.	4		1898	Newburgh, N. Y	Do.

[1] Formerly st. c. bt. Geo. W. Dimmers.
[2] Formerly st. p. General Knox.
[3] Formerly st. s. Try Me.
[4] Formerly st. s. City of St. Joseph.
[5] Formerly st. s. Astral.
[6] Formerly st. s. National.
[7] Formerly st. s. Acme.
[8] Formerly st. s. Jack Dykman.
[9] Formerly st. s. Comet.
[10] Formerly st. s. Radiant.
[11] Formerly st. s. De Witt C. Ivins.
[12] Formerly st. s. Tea Rose.
[13] Formerly st. s. Charles F. Engels.
† Rebuilt, 1910.
‖ Steel.

MERCHANT STEAM VESSELS OF THE UNITED STATES—Continued.

Official No.	Signal letters.	Rig.	Name of vessel.	Gross tonnage.	Net tonnage.	Length.	Breadth.	Depth.	Service.	Crew.	Indicated horsepower.	When built.	Where built.	Home port (where permanent document issues).
						Feet.	Feet.	Feet.						
204898	.....	St. s.	‖S. O. Co. No. 10	91	62	73.5	21.0	9.7	Tow.	5	250	1907	Tottenville, N. Y	New York, N. Y.
201593	K. T. N. D.	St. s.	S. O. Co. No. 11	129	87	81.7	20.5	9.9	Tow.	7	500	1904	Philadelphia, Pa	Do.
117224	K. S. G. H.	St. s.	S. O. Co. No. 12	158	107	90.0	20.5	11.0	Tow.	9	1,000	1903	Camden, N. J	Baltimore, Md.
117219	K. S. F. L.	St. s.	S. O. Co. No. 14	164	111	91.0	22.0	9.4	Tow.	10	500	1902	Philadelphia, Pa	New York, N. Y.
117220	K. S. F. M.	St. s.	S. O. Co. No. 15	164	111	91.0	22.0	9.4	Tow.	9	500	1903	.....do	Do.
204602	.....	St. s.	S. O. Co. No. 16	175	119	96.0	23.0	11.2	Tow.	7	650	1907	Baltimore, Md	Do.
204718	K. W. L. B.	St. s.	S. O. Co. No. 17	175	119	96.0	23.0	11.2	Tow.	8	650	1907	.....do	Do.
204764	K. W. L. N.	St. s.	S. O. Co. No. 18	175	119	96.0	23.0	11.2	Tow.	8	650	1907	.....do	Do.
204860	K. W. M. D.	St. s.	S. O. Co. No. 19	175	119	96.0	23.0	11.2	Tow.	9	650	1908	.....do	Do.
209668	.....	St. s.	‖S. O. Co. No. 62	850	728	197.3	35.0	14.4	Frt.	3	300	1912	Port Richmond, N. Y	Do.
116478	.....	St. s.	S. O. Dixon	29	14	52.7	15.4	7.0	Tow.	3	.....	1892	Manitowoc, Wis	Milwaukee, Wis.
117036	.....	*St. p.	S. P. Gillett	96	96	121.0	26.0	3.4	Tow.	10	.....	1901	Jeffersonville, Ind	Evansville, Ind.
208419	.....	*Ga. p.	S. P. McIntosh	29	29	59.3	11.0	2.9	Pas.	2	15	1908	St. Louis, Mo	St. Louis, Mo.
209036	.....	St. s.	S. Q. BROWN	179	122	88.9	22.8	11.8	Frt.	7	100	1911	Port Richmond, N. Y	New York, N. Y.
117017	.....	St. s.	S. R. CALLAWAY	175	119	94.7	23.1	11.1	Tow.	6	500	1901	Newburgh, N. Y	Do.
116325	.....	St. s.	†S. R. Kirby	2,338	1,823	294.0	42.0	21.0	Frt.	19	1,250	1890	Wyandotte, Mich	Detroit, Mich.
115961	.....	St. s.	S. S. Brewster	50	25	77.5	18.5	7.6	Tow.	8	.....	1883	Port Jefferson, N. Y	Jacksonville, Fla.
23450	.....	St. s.	S. S. Coe	31	15	66.3	15.0	6.8	Tow.	4	.....	1868	Buffalo, N. Y	Milwaukee, Wis.
116558	.....	St. s.	S. S. CURRY	3,931	2,901	432.0	45.0	25.0	Frt.	18	1,500	1893	West Bay City, Mich	Cleveland, Ohio.
76049	.....	St. s.	[1] *S. S. Prentiss*	61	42	70.0	16.0	7.0	Tow.	4	.....	1878	Pittsburgh, Pa	Pittsburgh, Pa.
208593	.....	Ga. s.	S. S. Vergine di Pompei	13	9	30.0	10.2	5.2	Fsh.	2	20	1911	San Pedro, Cal	Los Angeles, Cal.
23118	.....	St. s.	S. S. Wyckoff	267	166	120.0	24.0	7.0	Pas.	8	375	1864	Greenpoint, N. Y	Perth Amboy, N. J.
202491	K. V. C. F.	St. s.	[2] S. V. LUCKENBACH...⊙	3,636	2,276	401.0	39.6	21.3	Pas.	80	2,500	1880	Belfast, Ireland	New York, N. Y.
117069	.....	St. p.	S. W. Hollister	49	31	73.0	29.8	4.6	Tow.	6	.....	1888	Oshkosh, Wis	Milwaukee, Wis.
207352	.....	Ga. y.	S. W. McKeever	21	18	34.8	14.3	4.8	Yct.	2	25	1907	Brooklyn, N. Y	New York, N. Y.
115554	.....	St. p.	S. W. Smith	320	278	119.5	40.8	8.5	Fer.	5	147	1877	Baltimore, Md	Baltimore, Md.
23790	.....	Ga. s.	S. W. Truslow	23	15	50.5	17.9	5.1	Oys.	2	.....	1869	Moriches, N. Y	Perth Amboy, N. J.
115912	.....	St. s.	S. Thos. Brown	58	33	80.0	18.5	7.5	Tow.	3	.....	1883	Wilmington, Del	Fall River, Mass.
117131	.....	Ga. s.	S. Schmidt & Co	14	10	45.0	11.1	4.0	Frt.	1	.....	1902	Astoria, Oreg	Astoria, Oreg.
202089	.....	*Ga. p.	S. & F. Sawyer	9	9	40.0	11.0	2.0	Tow.	3	.....	1904	Cloverport, Ky	Evansville, Ind.
204483	K. W. H. G.	Ga. y.	[3] Sabiarita	29	19	58.0	12.0	5.5	Yct.	2	.....	1907	Port Washington, N. Y	Philadelphia, Pa.
141027	K. G. N. S.	St. s.	[4] SABINE ⊙	3,328	2,478	314.0	46.2	20.3	Pas.	51	2,000	1889	Chester, Pa	New York, N. Y.
207188	.....	Ga. s.	Sabine	12	12	36.2	12.5	4.0	Frt.	4	.....	1907	Friendship, Me	New Bedford, Mass.
206727	.....	Ga. s.	Sabra	12	9	36.4	11.0	4.5	Pas.	1	.....	1909	Tylerville, Conn	Hartford, Conn.
106417	.....	St. y.	[5] Sabrina	65	32	79.7	17.0	7.8	Yct.	6	.....	1886	East Boston, Mass	Boston, Mass.
115548	.....	Ga. s.	Sabrina	14	8	43.4	16.2	3.5	Oys.	2	.....	1877	Riverside, N. J	Perth Amboy, N. J.
117244	.....	St. p.	[6] *Sabrina*	30	19	82.9	12.7	3.6	Tow.	2	.....	1878	Carondelet, Mo	Evansville, Ind.
202439	.....	St. s.	Sacajawea	60	51	64.0	16.0	5.0	Tow.	2	.....	1905	Falida, Wash	Portland, Oreg.
208491	.....	*St. p.	SACCHARINE	98	98	124.5	28.0	3.4	Tow.	16	300	1911	New Orleans, La	New Orleans, La.
116201	.....	Ga. s.	Sachem	7	7	28.5	11.1	5.0	Fsh.	4	.....	1888	Gloucester, Mass	Plymouth, Mass.
116267	.....	St. s.	Sachem	739	542	187.0	33.5	12.8	Frt.	12	423	1889	Grand Haven, Mich	Detroit, Mich.
116994	.....	St. s.	SACHEM	195	132	110.3	24.0	10.0	Tow.	9	500	1900	Baltimore, Md	Hartford, Conn.
117144	.....	Ga. s.	Sachem	18	13	47.5	15.4	6.7	Frt.	1	.....	1902	Eastport, Me	Eastport, Me.
117173	.....	St. s.	Sachem	36	18	54.0	14.9	7.7	Tow.	2	60	1902	Fairhaven, Wash	Pt. Townsend, Wash.
200085	.....	Ga. y.	Sachem	20	18	60.0	12.0	5.0	Yct.	2	.....	1903	Long Island City, N. Y	Greenport, N. Y.
200746	.....	Ga. s	Sachem	14	11	50.0	15.0	3.5	Msc.	1	.....	1904	Pocomoke City, Md	Newport News, Va.
204106	.....	St. s.	[7] Sachem	100	70	71.8	20.1	10.5	Frt.	4	.....	1907	Buffalo, N. Y	Buffalo, N. Y.
201893	.....	Ga. y.	Sachem II	22	15	50.7	10.6	5.4	Yct.	2	.....	1905	New York, N. Y	New York, N. Y.
201876	.....	Ga. s.	Sachuest	14	13	35.8	12.0	4.8	Oys.	3	25	1903	Neponset, Mass	Providence, R. I.
116682	.....	St. s.	Sacramento	2,380	1,903	308.2	42.6	21.2	Frt.	15	1,200	1895	West Bay City, Mich	Duluth, Minn.
117221	.....	Ga. s.	Sadell	10	6	31.0	12.7	3.7	Frt.	1	.....	1903	Key West, Fla	Key West, Fla.
23951	.....	St. s.	Sadie	10	5	40.5	10.5	4.5	Tow.	2	.....	1871	Redhook, N. Y	Boston, Mass.
116658	.....	Ga. s.	Sadie	8	6	35.8	10.2	3.2	Frt.	2	.....	1895	Charleston, S. C	Charleston, S. C.
117007	.....	Ga. s.	Sadie	6	6	37.0	11.7	2.9	Frt.	3	.....	1900	St. Michaels, Md	Baltimore, Md.
117213	.....	St. s.	Sadie	25	17	65.0	15.3	5.0	Tow.	1	.....	1902	Scranton, Miss	St. Augustine, Fla.
201099	.....	Ga. s.	Sadie	12	9	37.6	14.4	6.5	Frt.	2	.....	1904	Eastport, Me	Eastport, Me.
202452	.....	Ga. s.	Sadie	8	5	33.5	10.5	3.1	Frt.	1	.....	1905	St. Michael, Alaska	St. Michael, Alaska.
205027	.....	Ga. s.	Sadie	9	6	32.0	11.7	4.0	Pas.	0	50	1908	Braintree, Mass	Boston, Mass.
205304	.....	Ga. s.	Sadie	10	8	31.0	11.0	4.3	Tow.	1	35	1904	Cape May City, N. J	New York, N. Y.
77343	.....	*St. p.	[8] Sadie Downman	86	56	110.0	24.0	3.0	Tow.	5	.....	1899	New Iberia, La	Brashear, La.
116904	.....	*Ga. p.	Sadie E	8	8	50.2	8.7	2.6	Pas.	1	.....	1899	Huntington, W. Va	Wheeling, W. Va.
207872	.....	Ga. s.	Sadie F	7	6	25.0	9.1	3.0	Fsh.	2	12	1905	St. James, Mich	Grand Haven, Mich.
117093	.....	*St. p.	Sadie Lee	179	179	140.0	32.0	6.6	Pas.	21	345	1901	Jeffersonville, Ind	New York, N. Y.
207134	.....	Ga. s.	Sadie Marie	8	6	36.2	10.6	3.0	Pas.	1	.....	1904	Brunswick, Ga	Jacksonville, Fla.
200765	.....	St. s.	Sadie Ross	49	27	60.5	18.6	7.7	Tow.	4	180	1904	Boston, Mass	Boston, Mass.
115685	.....	St. s.	Sadie E. Ellis	40	21	60.0	14.6	6.6	Tow.	4	.....	1879	Tottenville, N. Y	New York, N. Y.
207989	.....	Ga. s	Sadie F. Mildred	14	8	53.2	14.3	3.6	Fsh.	1	10	1910	Battery Park, Va	Newport News, Va.
116448	.....	Ga. s.	Sadie M. Parks	13	9	54.0	14.0	3.8	Frt.	2	.....	1891	St. Peters, Md	Annapolis, Md.
116348	.....	St. s.	Sadie and Emma	16	8	46.0	13.0	5.0	Fsh.	0	.....	1890	Swans Island, Me	Damariscotta, Me.
208717	L. B. W. G.	Ga. y.	Safari	25	17	56.2	11.9	5.7	Yct.	2	50	1911	Norwalk, Conn	New York, N. Y.
117257	.....	*Ga. p.	Safety	6	6	42.8	10.0	2.1	Msc.	1	.....	1903	New Boston, Ill	Burlington, Iowa.
117264	.....	St. s.	Safety	134	91	85.6	27.2	8.3	Frt.	7	130	1903	Jersey City, N. J	Perth Amboy, N. J.

[1] Formerly st. s. J. B. O'Brien.

[2] Formerly
- *a* British st. s. British Queen.
- *b* Dutch st. s. Obdam.
- *c* U. S. Q. M. D. McPherson.
- *d* st. s. Brooklyn.

[3] Formerly ga. y. Neshaminy.

[4] Formerly st. s. Leona.

[5] Formerly st. y. Aurora.

[6] Formerly U. S. Eng. st. p. Sabrina.

[7] Formerly st. s. John Kelderhouse.

[8] Formerly *st. p. Joseph A. Breaux.

† Composite.

‖ Steel.

Merchant STEAM Vessels of the United States—Continued.

Official No.	Signal letters.	Rig.	Name of vessel.	Gross tonnage.	Net tonnage.	Length.	Breadth.	Depth.	Service.	Crew.	Indicated horsepower.	When built.	Where built.	Home port (where permanent document issues).
						Feet.	Feet.	Feet.						
202972		Ga. s.	Safety	13	8	42.7	12.5	5.2	Frt.	2	.....	1906	East Machias, Me	Machias, Me.
116309		St. s.	Sagadahoc	44	37	65.6	20.1	5.0	Frt.	3	.....	1891	Woolwich, Me	Bath, Me.
116211	K. F. D. P.	St. y.	Sagamore	322	173	164.4	26.2	13.2	Yct.	13	600	1888	Bath, Me	New York, N. Y.
116821		St. s.	Sagamore	104	58	82.4	20.2	8.6	Msc.	5	100	1898	.....do	Newport, R. I.
117031		St. s.	Sagamore	173	62	110.0	25.0	12.0	Frt.	9	250	1900	Fall River, Mass	Providence, R. I.
127534		St. s.	[1] Sagamore	458	311	155.5	32.0	7.4	Pas.	14	1,000	1901	Philadelphia, Pa	New York, N. Y.
150166		St. s.	[2] Sagamore	253	192	100.2	25.6	7.2	Frt.	7	140	1879	Greenpoint, N. Y	Do.
116007		St. p.	Sag Harbor	630	436	152.0	32.5	12.2	Fer.	7	.....	1884	Newburgh, N. Y	Savannah, Ga.
115118		St. s.	Saginaw	508	430	194.5	28.8	11.5	Pas.	11	268	1866	Marine City, Mich	Rochester, N. Y.
127475		St. s.	[3] Saginaw	15	11	36.6	12.7	5.8	Tow.	3	.....	1900	Buffalo, N. Y	Buffalo, N. Y.
204673	L.B.F.K.	St. s.	Saginaw	886	498	191.4	39.1	14.2	Frt.	26	750	1907	Hoquiam, Wash	San Francisco, Cal.
115613		Ga. s.	Sagitta	27	25	52.5	18.5	5.6	Frt.	2	.....	1878	Islip, N. Y	Norfolk, Va.
116581		Ga. s.	Sagitta	8	7	34.6	14.3	3.6	Pas.	1	.....	1893	Patchogue, N. Y	Bridgeport, Conn.
208145	L. B. R. J.	Ga. y.	Sagitta	24	23	42.5	14.2	4.7	Yct.	3	40	1910	Mariner Harbor, N. Y	New York, N. Y.
208179		Ga. y.	Sagitta	25	17	84.3	10.2	4.6	Yct.	3	450	1910	New York, N. Y	Do.
201012		St. s.	Sahara	5,785	4,497	474.0	52.0	29.0	Frt.	26	1,600	1904	Lorain, Ohio	Duluth, Minn.
116998		*St. p.	Sailor	140	140	132.4	23.2	4.5	Tow.	14	.....	1900	Parkersburg, W. Va	Pittsburgh, Pa.
116303		St. s.	Sailor Boy	162	111	91.0	24.0	6.5	Pas.	12	120	1891	West Bay City, Mich	Milwaukee, Wis.
200810		Ga. s.	Sailor Boy	9	6	37.0	12.5	3.0	Pas.	1	157	1903	Bay Center, Wash	Pt. Townsend, Wash.
203646		*Ga. p.	Sailor Boy	14	14	36.0	7.5	3.0	Pas.	2	15	1906	Hawesville, Ky	Louisville, Ky.
209820		Ga. s.	St. Anna	27	18	48.0	14.0	5.7	Fsh.	7	50	1912	Seattle, Wash	Seattle, Wash.
116985		*Ga. p.	St. Charles	40	40	84.0	18.0	3.5	Oys.	4	.....	1900	Allemands, La	Brashear, La.
206817		*Ga. p.	St. Charles	21	12	66.2	15.5	3.1	Frt.	3	.....	1908	.....do	New Orleans, La.
207448		St. s.	St. Clair	5,494	4,153	444.0	56.2	31.0	Frt.	22	1,700	1910	Ecorse, Mich	Duluth, Minn.
117126		Ga. s.	St. Elias	10	7	40.2	9.3	4.1	Pas.	1	.....	1902	Tacoma, Wash	San Francisco, Cal.
204663		Ga. s.	St. Euphemia	33	15	68.1	20.5	4.4	Oys.	4	.....	1907	New Orleans, La	New Orleans, La.
207944		*Ga. p.	St. Francis	14	10	31.1	9.0	8.1	Pas.	1	6	1910	Memphis, Tenn	Memphis, Tenn.
208509		Ga. s.	St. George	18	12	41.0	12.6	4.6	Fsh.	7	20	1911	Tacoma, Wash	Tacoma, Wash.
207315		Ga. s.	St. Helen	14	10	50.4	12.7	2.7	Frt.	1	50	1910	Astoria, Oreg	Astoria, Oreg.
117146		*St. p.	St. Helena	344	263	135.0	30.5	6.8	Pas.	16	450	1902	San Francisco, Cal	San Francisco, Cal.
204445	K.W.G.T.	St. s.	St. Helens ⊙	1,497	779	224.3	41.2	20.6	Frt.	22	1,200	1907	Wilmington, Del	Do.
116191		St. s.	St. Ignace	1,199	600	215.6	52.3	15.8	Fer.	31	2,000	1888	Detroit, Mich	Grand Haven, Mich.
116840		*St. p.	St. James	344	344	185.0	35.0	6.5	Pas.	32	800	1898	Cincinnati, Ohio	Gulfport, Miss.
202172		St. s.	St. John	19	12	49.5	12.0	5.5	Pas.	7	.....	1905	Madisonville, La	New Orleans, La.
207179		Ga. s.	St. John No. 1	11	5	45.8	12.5	3.6	Oys.	3	25	1910	Harvey, La	Do.
115633	J. T. D. Q.	St. p.	St. Johns	1,098	667	250.0	38.0	12.5	Pas.	28	1,500	1878	Wilmington, Del	Washington, D. C.
201083	K. T. F. H.	St. s.	St. Johns	81	33	80.0	20.0	8.5	Tow.	9	.....	1904	Jacksonville, Fla	Jacksonville, Fla.
203426		Ga. s.	St. Johns	7	5	49.4	10.2	3.8	Pas.	1	20	1903	New York, N. Y	Newport, R. I.
209832		Ga. s.	St. Johns	10	9	39.0	10.0	3.0	Pas.	1	15	1905	Palatka, Fla	Jacksonville, Fla.
209839		St. p.	St. Johns	379	338	125.4	37.0	8.2	Fer.	9	225	1912	Portland, Oreg	Portland, Oreg.
22354		St. s.	St. Joseph	304	171	146.0	29.3	11.2	Frt.	12	250	1867	Buffalo, N. Y	Oswego, N. Y.
116863		*St. p.	St. Joseph	69	69	96.0	22.5	4.5	Msc.	9	.....	1898	St. Michael, Alaska	St. Michael, Alaska.
208141		Ga. s.	St. Julia	10	9	37.7	10.0	3.7	Frt.	1	8	1910	McClellanville, S. C	Charleston, S. C.
116002		St. p.	St. Lawrence	312	188	154.5	21.3	7.5	Pas.	20	480	1884	Clayton, N. Y	Cape Vincent, N. Y.
23785		St. p.	St. Louis	312	312	198.0	32.6	5.8	Fer.	14	618	1869	Freedom, Pa	St. Louis, Mo.
116669	H. S. P. T.	St. s.	St. Louis ⊙	11,629	5,893	535.5	63.0	26.8	Pas.	377	20,000	1895	Philadelphia, Pa	New York, N. Y.
116661		Ga. s.	St. Louis	6	6	28.0	13.4	3.0	Msc.	1	.....	1895	Noank, Conn	New Bedford, Mass.
116755		St. s.	St. Louis	1,273	865	200.0	46.0	15.2	Fer.	14	1,800	1896	Philadelphia, Pa	New York, N. Y.
208745		Ga. s.	St. Louis	18	12	41.6	12.6	4.7	Fsh.	5	20	1911	Tacoma, Wash	Pt. Townsend, Wash.
116249		*St. p.	St. Lucie	199	125	122.0	25.6	4.2	Frt.	17	.....	1888	Wilmington, Del	St. Augustine, Fla.
209631		*Ga. p.	St. Lucie	88	72	99.8	24.9	4.8	Frt.	6	75	1911	Palatka, Fla	Jacksonville, Fla.
116182		Ga. s.	St. Magdalen	5	5	35.0	10.7	3.0	Oys.	2	.....	1887	Terrebonne, La	Brashear, La.
116733		Ga. s.	St. Margaret	9	7	39.7	13.1	3.5	Oys.	1	.....	1896	Morgan City, La	Do.
116551		Ga. s.	St. Mark	10	10	32.4	12.0	6.2	Frt.	1	.....	1893	Friendship, Me	Eastport, Me.
202639		*Ga. p.	St. Martin	11	8	47.0	13.4	3.0	Msc.	3	.....	1905	Morgan City, La	Brashear, La.
116816		*St. p.	St. Michael	718	409	176.1	35.4	5.9	Pas.	29	700	1898	Seattle, Wash	St. Michael, Alaska.
209684		Ga. s.	St. Nicholas	26	18	52.4	15.5	6.1	Fsh.	6	40	1912	Dockton, Wash	Tacoma, Wash.
209725		Ga. s.	†St. Nicholas	22	15	44.0	13.0	5.2	Fsh.	1	40	1912	Seattle, Wash	Seattle, Wash.
116907		Ga. s.	St. Olof	34	23	60.2	16.6	6.0	Frt.	6	.....	1899	Match Match, Wash	Pt. Townsend, Wash.
90376		St. s.	[4] St. Patrick	35	24	58.0	17.1	7.0	Tow.	5	.....	1872	Brooklyn, N. Y	New York, N. Y.
116693	H. P. T. S.	St. s.	St. Paul ⊙	11,629	5,874	535.5	63.0	26.8	Pas.	377	20,000	1895	Philadelphia, Pa	Do.
116762		St. s.	St. Paul	2,029	1,221	238.0	42.2	22.2	Frt.	15	700	1897	South Chicago, Ill	Buffalo, N. Y.
116772		Ga. s.	St. Paul	8	7	28.4	12.9	4.1	Msc.	1	.....	1897	Bath, Me	Newport, R. I.
200004		St. p.	St. Paul	832	832	276.6	65.0	6.4	Pas.	62	825	1903	Dubuque, Iowa	Rock Island, Ill.
203615		*St. p.	St. Paul	208	131	116.4	22.4	4.9	Pas.	9	.....	1906	Trinidad, Wash	Pt. Townsend, Wash.
206631		Ga. s.	St. Paul	13	9	45.8	9.7	4.5	Pas.	1	.....	1900	Wayzata, Minn	St. Paul, Minn.
209856		Ga. s.	St. Peter	30	20	47.6	14.3	5.4	Fsh.	7	30	1912	Seattle, Wash	Seattle, Wash.
203625		Ga. s.	St. Sebastian	12	10	43.7	12.4	2.8	Pas.	1	25	1906	Fort Pierce, Fla	St. Augustine, Fla.
200631		St. s.	St. Tammany	75	34	69.0	19.7	5.5	Pas.	10	100	1903	Slidell, La	New Orleans, La.
208467		*Ga. p.	St. Valentine	31	31	67.0	13.0	3.6	Frt.	3	6	1911	Galena, Ill	Galena, Ill.
116883		*St. p.	St. Vallier	92	53	74.3	17.1	3.4	Pas.	10	.....	1899	Needles, Cal	Nogales, Ariz.
117225		St. p.	Ste. Genevieve	611	611	215.0	45.0	7.0	Fer.	10	720	1903	Jeffersonville, Ind	St. Louis, Mo.
207582		St. s.	Ste. Claire	870	507	181.0	50.0	14.9	Fer.	25	2,000	1910	Toledo, Ohio	Detroit, Mich.
116574		St. s.	Sainte Marie	1,357	678	288.0	53.0	19.6	Fer.	30	2,500	1893	Wyandotte, Mich.	Grand Haven, Mich.
203247		Ga. s.	Sakuntala	17	17	36.0	14.3	6.2	Fsh.	2	.....	1906	Essington, Pa	Nantucket, Mass.

[1] Formerly st. s. City of Trenton.
[2] Formerly st. s. Port Chester.
[3] Formerly st.s. Col. John N. Partridge.
[4] Formerly st. s. Missisquoi.
† Sold alien, Apr. 30, 1912.

Merchant STEAM Vessels of the United States—Continued.

Official No.	Signal letters.	Rig.	Name of vessel.	Gross tonnage.	Net tonnage.	Length.	Breadth.	Depth.	Service.	Crew.	Indicated horsepower.	When built.	Where built.	Home port (where permanent document issues).
						Feet.	Feet.	Feet.						
117120	K.R.Q.W.	Ga. s.	Saladin	137	89	108.0	25.3	11.2	Fsh.	22	100	1902	Essex, Mass	Gloucester, Mass.
203103		St. s.	[1] Salem	30	25	50.0	14.0	4.0	Pas.	3	100	1906	Camden, N. J	Wilmington, Del.
107539	K. P. V. C.	St. s.	[2] Salisbury	284	164	123.9	25.0	12.6	Pas.	12	1,200	1900	do	Philadelphia, Pa.
116202		Ga. s.	Sallie	11	10	41.0	14.0	3.0	Frt.	2		1888	Norfolk, Va	Norfolk, Va.
116247		Ga. s.	Sallie	5	5	24.1	11.4	3.4	Frt.	1		1886	Port Republic, N. J	Somers Point, N. J.
116315		St. s.	Sallie	25	12	56.5	14.5	6.5	Tow.	3		1890	Baltimore, Md	Norfolk, Va.
117228		*Ga. p.	Sallie	15	15	38.8	12.5	6.3	Pas.	0		1903	Gates, Tenn	Memphis, Tenn.
206066	K.W.V.F.	Ga. y.	Sallie	17	16	44.6	11.0	4.2	Yct.	1	18	1901	Long Island City, N. Y	New Haven, Conn.
207813		Ga. s.	Sallie C	11	7	42.3	11.5	3.7	Pas.	1		1907	San Francisco, Cal	Eureka, Cal.
208954		*St. p.	Sallie Marmet	129	129	142.8	28.0	4.0	Tow.	15	400	1911	Marietta, Ohio	Cincinnati, Ohio.
209638		*Ba. p.	Sally Belle	5	5	31.5	7.0	2.0	Fer.	2	6	1912	Long Island, Ala	Chattanooga, Tenn.
208394		Ga. s.	Sally D	27	13	48.0	16.0	4.9	Frt.	1	18	1911	Jacksonville, Fla	New York, N. Y.
116257		St. s.	Salmo	57	35	78.0	17.8	6.5	Tow.	5	90	1889	San Francisco, Cal	Pt. Townsend, Wash.
207531		Ga. s.	Salmo	14	10	36.0	11.9	3.3	Fsh.	3	16	1910	Seattle, Wash	Do.
206185		Ga. s.	Salmon Bay	14	9	39.9	12.0	4.4	Frt.	1	40	1909	do	Seattle, Wash.
208127		Ga. s.	Salmon Queen	10	7	36.0	9.8	3.2	Fsh.	3	15	1910	Scow Bay, Alaska	Wrangell, Alaska.
201957		Ga. s.	Salmonero	14	9	52.0	12.0	4.3	Pas.	2		1905	Tacoma, Wash	Pt. Townsend, Wash.
205019		Ga. s.	Salmora	30	20	63.6	13.8	5.7	Fsh.	9	65	1908	do	Do.
203826	K.V.T.H.	St. s.	Salutation	184	125	107.5	22.5	11.0	Tow.	10	500	1907	Camden, N. J	Philadelphia, Pa.
116822		Ga. s.	Sam Adams	13	13	43.5	12.0	4.4	Pas.	2		1898	Boston, Mass	Portsmouth, N. H.
209979		*St. p.	Sam Barnum	87	87	122.0	22.8	4.3	Tow.	10		1912	Dravosburg, Pa	Pittsburgh, Pa.
200170		*St. p.	Sam Brown	491	310	177.0	39.0	7.2	Tow.	30		1903	Elizabeth, Pa	Do.
206060		St. s.	Sam McCutcheon	10	7	39.0	9.9	4.4	Frt.	1		1909	Buffalo, N. Y	Buffalo, N. Y.
116081		*St. p.	Sam Pyles	31	15	76.1	17.7	3.7	Tow.	4		1885	Panasoffkee, Fla	Cedar Keys, Fla.
205979		Ga. s.	Sam Simple	6	6	37.0	10.0	3.6	Frt.	2	8	1909	Harriet Bluff, Ga	St. Marys, Ga.
209791		Ga. s.	Sam and Priscilla	30	12	53.4	14.0	7.0	Fsh.	6	50	1912	East Boothbay, Me	Provincetown, Mass.
116800	K.N.G.P.	St. s.	Samoa	377	237	151.0	33.5	10.7	Pas.	18	350	1898	San Francisco, Cal	San Francisco, Cal.
117237		Ga. y.	Samoa	31	29	48.6	17.8	5.6	Yct.	2		1901	Brooklyn, N. Y	Key West, Fla.
107304		St. s.	[3] Samoset	294	154	103.3	23.0	7.6	Pas.	9		1897	Philadelphia, Pa	Portland, Me.
116818		Ga. s.	Samoset	10	10	27.0	13.7	4.0	Msc.	1		1898	Osterville, Mass	New Bedford, Mass.
209205		Ga. s.	Samoset	9	8	25.9	11.9	5.3	Pas.	1	12	1911	East Providence, R. I	Providence, R. I.
200311		Ga. s.	Sampson	7	7	33.2	8.6	3.4	Tow.	1		1903	Hoquiam, Wash	Pt. Townsend, Wash.
202762		*Ga. p.	Sampson	9	7	45.0	10.0	2.0	Tow.	2	15	1906	Rochester, Pa	Wheeling, W. Va.
115791	J. V. S. H.	St. s.	*Samson*	159	79	108.0	22.1	10.6	Tow.	12	560	1881	Camden, N. J	New Orleans, La.
116846		St. s.	Samson	278	189	110.4	25.4	15.6	Tow.	12		1898	Portland, Oreg	Portland, Oreg.
117241	K.S.J.W.	St. s.	Samson	328	223	116.0	32.5	7.5	Frt.	12		1903	West Seattle, Wash	Pt. Townsend, Wash.
205105		Ga. s.	Samson	14	9	45.5	10.7	4.9	Tow.	1	75	1907	Sacramento, Cal	San Francisco, Cal.
207267		Ga. s.	Samson	12	9	45.0	9.4	4.2	Pas.	1	50	1910	Bandon, Oreg	Coos Bay, Oreg.
208262		*St. p.	Samson	272	171	85.0	25.0	4.7	Pas.	20	568	1910	Fairbanks, Alaska	Eagle, Alaska.
208365		Ga. s.	Samson I	11	8	43.0	7.6	3.7	Msc.	2	24	1911	Wilmington, Cal	Los Angeles, Cal.
208372		Ga. s.	Samson II	14	9	45.9	7.6	3.6	Msc.	2	85	1911	Long Beach, Cal	Do.
116436		St. s.	Samuel Butterfield	12	9	56.7	10.1	3.8	Fsh.	2		1891	Essex, Mass	Portsmouth, N. H.
117081		Ga. s.	Samuel Chard	22	22	43.6	16.6	5.6	Oys.	3		1901	Greenwich, Conn	Bridgeport, Conn.
115125		*St. p.	Samuel Clarke	435	435	175.0	33.0	6.0	Tow.	35		1870	Pittsburgh, Pa	Pittsburgh, Pa.
116177		St. s.	Samuel Eccles, jr	41	20	69.6	16.2	6.6	Tow.	6		1887	Hertford County, N. C	Norfolk, Va.
117236		Ga. s.	Samuel Fleet	10	9	33.2	14.0	4.0	Msc.	1		1903	Patchogue, N. Y	Patchogue, N. Y.
115123		St. s.	Samuel Little	46	23	68.6	16.6	7.0	Tow.	3		1872	Boston, Mass	New York, N. Y.
116484		St. s.	Samuel Mather	1,713	1,318	308.0	38.0	24.0	Frt.	20	1,200	1892	West Superior, Wis	Duluth, Minn.
203407		St. s.	Samuel Mather	6,751	5,408	530.0	60.2	32.2	Frt.	20	1,800	1906	Wyandotte, Mich	Cleveland, Ohio.
116495		St. s.	Samuel Mitchell	2,277	1,870	292.8	40.4	20.1	Frt.	20	1,475	1892	Cleveland, Ohio	Do.
115066		St. s.	Samuel B. Jones	33	16	65.0	15.3	6.0	Tow.	2		1872	Philadelphia, Pa	Machias, Me.
116065		*St. p.	Saml. B. Wiggins	364	364	177.6	47.4	6.6	Fer.	6	500	1885	Jeffersonville, Ind	St. Louis, Mo.
207767		St. s.	*Samuel G. King*	63	43	70.0	17.5	7.5	Pol.	7	85	1881	Camden, N. J	Philadelphia, Pa.
116435		Ga. s.	Samuel G. Sparrow	5	5	38.5	11.3	3.5	Tow.	2		1891	Messongo, Va	Norfolk, Va.
117000		St. s.	Samuel H. Ashbridge	268	182	134.0	24.0	10.0	Pol.	13	700	1900	Philadelphia, Pa	Philadelphia, Pa.
116458		St. s.	Samuel H. Hartman	245	131	130.0	23.5	9.0	Frt.	4	70	1891	Wilmington, Del	Do.
115604		St. p.	Samuel H. Tagart	310	256	119.7	40.6	8.8	Fer.	7	159	1878	Baltimore, Md	Baltimore, Md.
115215		Ga. s.	Samuel P. Billar	16	14	44.5	15.5	4.4	Msc.	1		1873	Northport, N. Y	New York, N. Y.
115649		St. s.	Samuel S. Brown	149	101	121.0	20.0	10.2	Fsh.	23		1879	Mystic, Conn	Cape Charles, Va.
116841		St. s.	Samuel F. B. Morse	4,936	4,301	456.0	50.0	24.0	Frt.	30	2,200	1898	West Bay City, Mich	Duluth, Minn.
204725		St. s.	Sand Bar	211	143	91.6	27.3	10.9	Frt.	5	200	1907	New York, N. Y	New York, N. Y.
116143		Ga. s.	San Diego	105	84	89.5	18.8	7.5	Pas.	9		1887	San Francisco, Cal	Los Angeles, Cal.
207339		Ga. y.	San Felice	20	13	46.0	11.4	5.2	Yct.	2	25	1910	Seattle, Wash	Seattle, Wash.
201830		St. s.	San Francisco	1,070	727	180.0	38.0	18.0	Fer.	13	2,000	1905	Alameda, Cal	San Francisco, Cal.
200129	K.S.P.G.	St. s.	San Gabriel	484	312	158.0	33.6	11.0	Pas.	15	400	1903	do	Los Angeles, Cal.
200468	K.S.R.V.	St. s.	San Jacinto ⊙	6,069	3,870	380.0	53.0	24.7	Pas.	90	5,000	1903	Chester, Pa	New York, N. Y.
204900	K.W.M.L.	St. s.	San Jacinto	614	352	160.3	36.9	12.0	Frt.	14		1908	Hoquiam, Wash	San Francisco, Cal.
206822		Ga. s.	San Joaquin	7	5	37.8	10.7	3.4	Frt.	1	20	1905	San Francisco, Cal	Do.
115417		*St. p.	San Joaquin No. 2	242	133	145.0	32.5	4.8	Frt.	29	90	1875	do	Do.
116068		*St. p.	San Joaquin No. 4	365	292	163.0	34.0	5.5	Frt.	17	478	1885	Sacramento, Cal	Do.
115845	J.W.D.V.	St. s.	*San José* ⊙	2,080	1,538	283.0	37.0	21.0	Pas.	58	1,250	1882	Chester, Pa	New York, N. Y.
116087		Ga. s.	San Jose	43	14	67.5	20.0	7.0	Pas.	3		1886	Benicia, Cal	Seattle, Wash.
116850		*St. p.	San Jose	192	165	101.0	28.0	5.5	Frt.	6	125	1898	do	San Francisco, Cal.
200206		St. s.	San Jose	1,115	758	175.4	38.0	17.0	Fer.	13	1,200	1903	Alameda, Cal	Do.
115863	J.W.H.L.	St. s.	*San Juan* ⊙	2,076	1,496	283.0	37.0	21.0	Pas.	62	1,250	1882	Chester, Pa	New York, N. Y.

[1] Formerly st. s. Pyne Poynt.

[2] Formerly st. s. {a Abram Minis. b S. T. Morgan.

[3] Formerly st. s. Annie L. Vanscover.

Merchant STEAM Vessels of the United States—Continued.

Official No.	Signal letters.	Rig.	Name of vessel.	Gross tonnage.	Net tonnage.	Length.	Breadth.	Depth.	Service.	Crew.	Indicated horsepower.	When built.	Where built.	Home port (where permanent document issues).
						Feet.	Feet.	Feet.						
116935	K.P.N.W.	St. s.	SAN JUAN ⊙	3,503	2,519	317.0	42.0	27.8	Pas.	59	1,650	1900	Wilmington, Del	New York, N. Y.
117253		Ga. s.	San Juan	9	6	36.0	10.0	4.0	Pas.	1		1903	Ballard, Wash	Pt. Townsend, Wash.
201483	K. T. L. J.	St. s.	San Juan	284	128	118.0	24.5	13.5	Fsh.	34		1904	Seattle, Wash	Seattle, Wash.
210068		Ga. s.	San Juan	10	7	34.3	10.1	3.6	Pas.	1	12	1912	Tacoma, Wash	Tacoma, Wash.
115813	J. V. S. F.	St. s.	*San Marcos* ⊙	2,839	2,187	317.8	39.5	21.4	Pas.	43	1,700	1881	Chester, Pa	New York, N. Y.
116972	K. Q. C. J.	St. s.	[1] SAN MATEO	2,926	1,926	317.5	40.2	24.1	Frt.	30	1,250	1888	South Shields, England	Do.
117008		St. p.	SAN PABLO	1,584	966	226.1	36.2	17.6	Fer.	14	1,820	1900	San Francisco, Cal	San Francisco, Cal.
116896	K. P. F. C.	St. s.	San Pedro	456	359	163.1	34.0	11.7	Frt.	18	400	1899	Aberdeen, Wash	Marquette, Mich.
208653		St. p.	SAN PEDRO	1,720	1,035	248.5	36.0	16.7	Fer.	23	2,000	1911	San Francisco, Cal	Kansas City, Mo.
207257		Ga. s.	San Rafael City	46	31	71.4	16.5	5.3	Frt.	3	60	1910	San Rafael, Cal	San Francisco, Cal.
207344		Ga. s.	San Sui II	17	10	45.4	11.5	4.6	Msc.	2	20	1910	Crescent City, Fla	Detroit, Mich.
117064		Ga. y.	San Toy	13	9	41.1	9.4	4.6	Yct.	1		1901	South Boston, Mass	Fall River, Mass.
206831		Ga. s.	San Toy	14	12	36.0	13.3	4.0	Pas.	1		1899	Rock Beach, N. Y	Patchogue, N. Y.
204323	K.W.F.Q.	Ga. y.	[2] San Toy II	35	29	69.7	13.4	6.5	Yct.	5		1907	New York, N. Y	New York, N. Y.
207748		Ga. s.	Sandman	28	19	49.0	14.0	6.5	Frt.	1	50	1910	Tacoma, Wash	Tacoma, Wash.
116264		St. s.	*Sandy Hook*	1,559	987	260.5	37.1	14.3	Pas.	36	3,200	1889	Wilmington, Del	New York, N. Y.
117079		*St. p.	Sanford Hay	10	10	65.0	12.0	2.0	Pas.	5		1901	Pittsburgh, Pa	Pittsburgh, Pa.
116386		Ga. y.	[3] Sanibel	44	38	65.2	15.3	5.2	Yct.	5		1890	Brooklyn, N. Y	Key West, Fla.
23108		St. s.	Sanilac	310	209	161.5	27.5	10.1	Frt.	12	225	1867	Algonac, Mich	Marquette, Mich.
208399	L. B. T. K.	St. s.	SANKATY	677	342	187.5	38.2	11.3	Pas.	19	850	1911	Quincy, Mass	New Bedford, Mass.
208442		St. s.	Sannak	68	29	76.6	18.0	8.1	Tow.	8	150	1911	Oakland, Cal	San Francisco, Cal.
206522		*Ga. p.	Sans Pareil	21	19	65.9	14.8	3.2	Frt.	3	60	1908	Columbus, Ky	Cairo, Ill.
206101		Ga. s.	Sans Souci	11	8	34.2	11.3	4.5	Pas.	2	10	1909	Burton, Wash	Tacoma, Wash.
208737		St. s.	Sans Souci	9	8	34.6	9.8	3.4	Frt.	2	20	1911	Georgetown, S. C	Georgetown, S. C.
116944	K. P. R. F.	St. s.	Santa Ana ⊙	1,059	720	182.4	36.2	12.4	Pas.	25	650	1900	Marshfield, Oreg	Seattle, Wash.
117003	K. Q. J. W.	St. s.	Santa Barbara	695	527	183.5	37.5	13.5	Pas.	21	550	1900	San Francisco, Cal	San Francisco, Cal.
77427	K. Q. G. C.	St. s.	[4] Santa Clara ⊙	1,588	1,208	223.0	38.0	24.1	Pas.	24	900	1900	Everett, Wash	Do.
23563	J. B. W. H.	St. s.	Santa Cruz ⊙	511	360	133.0	31.2	10.4	Frt.	19	300	1868	San Francisco, Cal	Seattle, Wash.
116559		Ga. s.	Santa Cruz	45	43	64.0	18.6	6.4	Frt.	3		1893	Benicia, Cal	San Francisco, Cal.
116192		St. s.	Santa Fé	51	25	68.3	16.3	6.6	Tow.	3		1888	Coronado, Cal	San Diego, Cal.
93224	K. R. J. H.	St. s.	[5] SANTA MARIA ⊙	5,318	3,346	430.0	43.7	33.0	Frt.	39	2,400	1901	Cleveland, Ohio	New York, N. Y.
117115	K. R. L. T.	St. s.	Santa Monica	497	318	166.0	34.0	12.0	Frt.	18	400	1902	San Francisco, Cal	San Francisco, Cal.
93255	K. R. P. L.	St. s.	[6] SANTA RITA ⊙	5,273	3,862	430.0	43.7	33.0	Frt.	39	2,400	1902	Cleveland, Ohio	New York, N. Y.
117021		Ga. s.	Santa Rita	17	11	48.3	11.1	3.4	Fsh.	2		1901	Astoria, Oreg	Seattle, Wash.
117267		Ga. s.	Santa Rosa Island	140	104	87.0	26.0	8.9	Frt.	5	90	1903	Wilmington, Cal	Los Angeles, Cal.
115662	J. T. K. B.	St. s.	*Santiago*	2,358	1,695	269.0	39.1	22.4	Pas.	57	1,376	1879	Chester, Pa	New York, N. Y.
117111		St. s.	Santos	216	147	105.0	27.8	11.1	Frt.	5	325	1902	Shooters Island, N. Y	Do.
116862	K.N.R.W.	St. s.	[7] SANTURCE	1,836	1,122	255.0	41.0	21.2	Frt.	25	850	1898	Wilmington, Del	Do.
141548		St. s.	[8] Sapho	45	13	76.0	15.1	8.0	Pas.	3		1897	Benton Harbor, Mich	Chicago, Ill.
116486		Ga. s.	Sapolio	6	5	29.5	10.7	5.0	Fsh.	2		1892	Bremen, Me	Portland, Me.
116223	K.H.N.V.	St. y.	Sapphire	120	60	118.3	19.4	10.2	Yct.	14	300	1888	Bath, Me	New York, N. Y.
23959		Ga. s.	Sappho	13	9	41.4	13.6	3.9	Pas.	2		1871	Brooklyn, N. Y	Do.
115280		St. p.	Sappho	333	262	142.0	24.0	8.7	Fer.	7	222	1874	do	Charleston, S. C.
115676		St. y.	Sappho	56	36	84.0	15.2	6.0	Yct.	5		1879	do	New York, N. Y.
115928		St. s.	Sappho	223	153	106.9	31.6	10.6	Fer.	8	600	1883	Detroit, Mich	Detroit, Mich.
116098	K. D. J. F.	St. s.	Sappho	275	137	149.8	28.8	9.5	Pas.	17	600	1886	Bath, Me	Portland, Me.
206804		Ga. s.	Sara D	8	8	31.8	9.8	4.8	Frt.	2	12	1909	Erma, N. J	Somers Point, N. J.
200596		St. s.	Sara Louise	63	25	87.2	23.0	7.2	Frt.	5	50	1903	Newbern, N. C	Newbern, N. C.
116953		Ga. s.	Sara H. Blaisdell	12	11	38.0	14.2	4.4	Msc.	1		1900	Sayville, N. Y	New York, N. Y.
116047		St. s.	Sarah	92	39	84.7	25.4	5.1	Pas.	7		1885	Logtown, Miss	Gulfport, Miss.
116187		Ga. s.	Sarah	13	13	35.4	14.5	5.4	Fsh.	3		1888	Gloucester, Mass	Gloucester, Mass.
116461		Ga. s.	Sarah	5	5	25.3	12.2	4.0	Fsh.	1		1887	Noank, Conn	Newport, R. I.
116856		*St. p.	Sarah	1,130	588	222.8	42.0	6.2	Pas.	32	1,000	1898	Unalaska, Alaska	St. Michael, Alaska.
116941		St. s.	Sarah	96	65	87.0	20.0	9.5	Tow.	10		1900	Baltimore, Md	Baltimore, Md.
204810		Ga. s.	Sarah	13	9	44.2	11.3	2.8	Pas.	1		1907	Seattle, Wash	Pt. Townsend, Wash.
205909		Ga. s.	Sarah	30	27	48.7	17.5	5.0	Frt.	3	60	1908	Tottenville, N. Y	New York, N. Y.
117245		Ga. s.	Sarah B	14	9	39.0	13.4	4.1	Oys.	2		1903	Stratford, Conn	Bridgeport, Conn.
116237		Ga. s.	Sarah Blum	13	6	52.8	13.6	3.6	Oys.	1		1888	Crab Island, Md	Newport News, Va.
22003		Ga. s.	Sarah Brown	6	5	30.0	11.0	3.0	Frt.	1		1865	Norfolk, Va	Norfolk, Va.
203009		*St. p.	Sarah Dixon	368	334	161.0	29.5	7.2	Tow.	8	400	1906	Portland, Oreg	Portland, Oreg.
116327		Ga. s.	Sarah E	12	11	36.3	14.4	3.8	Pas.	1		1890	Oak Island, N. Y	Perth Amboy, N. J.
206100		*St. p.	SARAH EDENBORN	259	259	146.2	33.4	7.0	Pas.	12	600	1909	Ambridge, Pa	New Orleans, La.
209944		Ga. s.	Sarah F	8	7	37.2	8.5	3.1	Frt.	1	22	1899	Windsor, Conn	New York, N. Y.
22879		Ga. s.	Sarah Lucinda	18	15	45.8	16.6	4.5	Oys.	2		1861	Northport, N. Y	Bridgeport, Conn.
116483		Ga. s.	Sarah McCune	12	10	40.0	15.5	3.8	Msc.	1		1892	Bayport, N. Y	Patchogue, N. Y.
116071		Ga. s.	Sarah O'Neil	20	19	45.0	18.7	4.8	Pas.	1		1885	Islip, N. Y	New York, N. Y.
205021		St. s.	Sarah Orbeta	11	8	43.7	9.4	3.2	Tow.	5	15	1896	San Juan, P. R	San Juan, P. R.
22618		Ga. s.	Sarah Smith	7	6	27.3	11.7	4.6	Fsh.	3		1865	New Bedford, Mass	New Bedford, Mass.
116186		St. s.	Sarah Thorpe	201	129	91.2	22.8	7.1	Frt.	11	80	1887	Hoboken, N. J	Bridgeport, Conn.
116079		St. s.	*Sarah A. Jenks*	350	219	128.0	26.0	8.6	Pas.	10	419	1885	Linwood, Pa	New York, N. Y.
23749		St. s.	Sarah E. Easton	34	17	67.4	15.9	6.4	Tow.	4		1868	Philadelphia, Pa	Do.
205311	K.W.Q.F.	St. s.	SARAH E. MCWILLIAMS.	204	199	122.3	25.0	14.0	Tow.	13	500	1908	Camden, N. J	Do.
116620		Ga. s.	Sarah E. Vickers	53	50	66.7	22.2	6.3	Frt.	4		1894	Lankford, Md	Baltimore, Md.

[1] Formerly {a British st. s. Charters Tower. b Hawaiian st. s. San Mateo.}
[2] Formerly ga. y. Columbine.
[3] Formerly st. y. {a Sanibel. b Decoy.}
[4] Formerly st. s. {a John S. Kimball. b James Dollar.}
[5] Formerly st. s. Minnetonka.
[6] Formerly st. s. Minnewaska.
[7] Formerly st. s. S. T. Morgan.
[8] Formerly st. y. Laura S.

MERCHANT STEAM VESSELS OF THE UNITED STATES—Continued.

Official No.	Signal letters.	Rig.	Name of vessel.	Gross tonnage.	Net tonnage.	Length.	Breadth.	Depth.	Service.	Crew.	Indicated horsepower.	When built.	Where built.	Home port (where permanent document issues).
						Feet.	Feet.	Feet.						
115570	.....	Ga. s.	Sarah E. Walter	14	11	41.0	14.3	4.1	Pas.	1	.....	1877	Crisfield, Md	New York, N. Y.
115095	.....	St. s.	Sarah E. Wetherell	22	11	59.0	13.2	5.3	Tow.	3	.....	1872	Gloucester, Mass	Do.
115295	.....	St. s.	Sarah J. Weed	61	31	74.2	18.4	7.9	Tow.	7	.....	1874	Brooklyn, N. Y	Bath, Me.
116480	.....	Ga. s.	Sarah M. Mulford	20	11	47.0	17.2	4.7	Oys.	6	.....	1892	Bridgeton, N. J	Bridgeton, N. J.
116961	.....	Ga. s.	Sarah M. Rooks	12	9	52.0	15.5	3.5	Frt.	2	.....	1900	Pocomoke City, Md	Norfolk, Va.
202790	K. V. F. J.	Ga. y.	Saramar	72	65	70.4	18.4	7.2	Yct.	5	.....	1906	New York, N. Y	New York, N. Y.
116105	.....	St. s.	Saranac	56	28	69.0	18.8	7.4	Tow.	8	.....	1886	Athens, N. Y	Albany, N. Y.
116318	.....	St. s.	SARANAC	2,669	1,939	290.0	40.8	13.6	Frt.	23	1,500	1890	Cleveland, Ohio	Buffalo, N. Y.
116333	.....	St. s.	Saranac	86	58	88.2	16.4	7.5	Tow.	4	.....	1890	Tonawanda, N. Y	Philadelphia, Pa.
116720	K. M. S. D.	St. y.	Saranac	42	34	81.3	13.0	4.7	Yct.	6	.....	1896	Morris Heights, N. Y	New York, N. Y.
204160	K. W. D. B.	St. s.	SARATOGA ⊙	6,391	3,963	413.0	50.2	17.5	Pas.	138	5,000	1907	Philadelphia, Pa	Do.
200293	.....	St. s.	Sardinia	35	13	61.0	17.0	6.9	Tow.	6	250	1903	West Bay City, Mich	Duluth, Minn.
206851	.....	Ga. s.	Sargent	12	8	33.2	7.0	3.2	Pas.	0	40	1909	Casco, Ark	Memphis, Tenn.
116926	.....	St. s.	Sargent L. Saville	92	32	82.5	24.7	7.5	Frt.	5	330	1899	Athens, N. Y	New York, N. Y.
116905	.....	Ga. s.	Sasie B	18	13	46.3	16.6	7.2	Frt.	2	.....	1899	Eastport, Me	Eastport, Me.
116070	.....	St. s.	Satan	11	8	46.0	9.2	4.5	.....	0	.....	1882	New York, N. Y	Fall River, Mass.
203533	.....	Ga. s.	Satan	14	11	35.6	15.8	4.2	Frt.	1	.....	1906	Charleston, S. C	Charleston, S. C.
25299	.....	St. s.	[1] Satellite	381	190	163.0	20.5	11.0	Pas.	18	1,200	1894	Marine City, Mich	Boston, Mass.
116175	.....	St. y.	Satellite	27	14	77.6	12.3	5.3	Yct.	2	.....	1887	Brooklyn, N. Y	Albany, N. Y.
116319	.....	*St. p.	Satellite	60	60	86.0	20.0	3.4	Tow.	10	.....	1890	Rock Island, Ill	Memphis, Tenn.
117159	K. R. S. J.	St. y.	Satilla	106	62	111.1	16.6	10.2	Yct.	8	450	1902	Boston, Mass	Philadelphia, Pa.
203621	K. V. R. C.	St. s.	SATILLA	2,667	2,044	300.0	41.0	25.8	Frt.	28	1,200	1906	Quincy, Mass	New York, N. Y.
208936	.....	Ga. s.	Satilla	33	22	55.6	13.2	3.9	Pas.	1	45	1909	Jacksonville, Fla	Jacksonville, Fla.
116628	.....	St. s.	Satisfaction	47	23	64.0	16.0	8.0	Tow.	6	.....	1894	Sheboygan, Wis	Milwaukee, Wis.
117019	.....	*St. p.	Saturn	189	175	145.5	30.0	4.0	Pas.	21	550	1901	Rock Island, Ill	Kansas City, Mo.
117023	.....	St. s.	SATURN	3,717	2,772	346.0	48.0	28.0	Pas.	19	1,450	1901	Lorain, Ohio	Cleveland, Ohio.
206364	.....	St. s.	Saturn	29	17	61.5	16.5	7.5	Fsh.	2	85	1911	Erie, Pa	Erie, Pa.
209333	L. C. F. R.	St. s.	Saturn	125	65	82.6	23.5	11.1	Tow.	5	420	1911	Boston, Mass	Boston, Mass.
115403	.....	St. s.	Saugatuck	88	77	84.7	17.5	8.2	Tow.	5	.....	1875	Saugatuck, Mich	Toledo, Ohio.
116635	.....	St. p.	Sausalito	1,766	1,372	236.0	38.0	15.0	Fer.	15	1,200	1894	San Francisco, Cal	San Francisco, Cal.
116929	K. P. N. M.	St. s.	SAVAGE ⊙	410	279	142.8	27.0	15.6	Tow.	16	750	1899	Baltimore, Md	Baltimore, Md.
117061	K. R. B. L.	Ga. y.	Savalo	31	26	58.0	17.2	5.6	Yct.	4	.....	1901	Tottenville, N. Y	New Haven, Conn.
117155	.....	Ga. y.	Savanilla	18	16	49.0	12.3	3.6	Yct.	2	.....	1902	Astoria, N. Y	New York, N. Y.
203104	K. V. J. N.	Ga. y.	SAVARONA	115	102	87.2	23.0	12.2	Yct.	14	100	1906	Boston, Mass	Philadelphia, Pa.
201441	.....	St. s.	Sawtooth	13	8	41.0	10.8	4.4	Tow.	3	40	1901	Alameda, Cal	Nome, Alaska.
116670	.....	St. s.	Sawyer	34	21	62.9	15.3	6.2	Fsh.	2	.....	1895	Millbridge, Me	Machias, Me.
205189	.....	Ga. s.	Saxman	8	5	33.0	9.4	2.9	Fsh.	1	.....	1908	Ketchikan, Alaska	Ketchikan, Alaska.
206376	.....	St. s.	SAXON	2,348	1,875	296.2	40.4	21.1	Frt.	20	1,200	1890	Cleveland, Ohio	Duluth, Minn.
200036	.....	St. s.	SAXONA	4,716	3,441	416.0	50.0	28.0	Frt.	23	1,250	1903	.....do	Do.
203844	.....	*St. p.	Sayak	209	132	98.0	28.4	3.1	Tow.	3	60	1899	San Francisco, Cal	San Francisco, Cal.
100702	.....	Ga. y.	Sayona	32	29	55.0	17.0	6.0	Yct.	3	.....	1900	Port Jefferson, N. Y	Chicago, Ill.
204469	.....	Ga. y.	[2] Sayona II	25	23	59.8	12.8	5.4	Yct.	1	.....	1907	Osterville, Mass	New York, N. Y.
116209	K. F. D. N.	St. y.	Say When	87	43	122.4	14.1	9.4	Yct.	8	.....	1888	Bristol, R. I	Do.
116750	.....	Ga. s.	Say When	6	5	25.4	12.4	3.8	Mso.	1	.....	1893	Newport, R. I	Bridgeport, Conn.
200906	.....	Ga. s.	Scamp	11	7	42.3	12.6	5.4	Tow.	2	37	1904	.....do	New York, N. Y.
204839	.....	Ga. s.	Scandal	19	9	50.0	11.5	5.0	Tow.	1	.....	1906	Oakland, Cal	Camden, N. J.
116867	.....	St. s.	Scandinavia	55	37	70.0	17.0	8.0	Tow.	5	.....	1898	Baltimore, Md	Portland, Me.
201816	.....	St. s.	SCANDINAVIA	1,462	676	187.5	43.4	16.5	Fer.	8	1,400	1905	Newport News, Va	New York, N. Y.
204765	.....	Ga. y.	[3] Scantic	35	23	67.8	13.0	8.0	Yct.	4	.....	1907	Baltimore, Md	Do.
117202	.....	St. y.	Scat	20	14	67.8	9.5	5.4	Yct.	2	.....	1902	Nyack, N. Y	Do.
204116	.....	Ga. s.	Scenic	7	5	26.3	8.4	2.9	Pas.	1	17	1907	Ballard, Wash	Seattle, Wash.
115375	.....	Ga. s.	Schemer	14	12	44.0	14.6	4.0	Mso.	3	.....	1871	Jersey City, N. J	New York, N. Y.
86356	.....	St. s.	[4] Schenectady	31	21	60.0	15.0	6.0	Tow.	3	.....	1896	Cohoes, N. Y	Albany, N. Y.
209238	.....	*St. p.	Schmoldt	24	24	64.9	15.8	3.8	Pas.	4	120	1911	Beardstown, Ill	St. Louis, Mo.
204236	.....	St. s.	Schoodic	111	59	85.0	20.6	7.4	Pas.	6	225	1907	South Portland, Me	Mt. Desert Ferry, Me
115990	.....	St. s.	Schoolcraft	745	595	180.1	34.2	14.1	Frt.	7	700	1884	Trenton, Mich	Cleveland, Ohio.
116526	.....	St s.	SCHUYLKILL	2,205	1,819	274.8	40.4	13.3	Frt.	21	1,150	1892	Cleveland, Ohio	Erie, Pa.
116812	.....	*St. p.	Schwatka	484	291	146.0	30.0	5.0	Pas.	30	400	1898	Port Blakeley, Wash	St. Michael, Alaska.
206046	.....	Ga. s.	Scioto	11	8	28.6	10.6	3.5	Tow.	1	20	1907	Seattle, Wash	Pt. Townsend, Wash.
116447	.....	Ga. s.	Scorpion	10	9	35.3	12.0	4.7	Pas.	2	.....	1891	Chicago, Ill	Milwaukee, Wis.
11461	.....	St. s.	[5] Scotia	175	119	98.6	27.0	9.8	Frt.	5	150	1861	Brooklyn, N. Y	New York, N. Y.
116224	.....	*St. p.	Scotia	31	31	100.5	13.4	3.0	Tow.	6	.....	1889	La Crosse, Wis	Wheeling, W. Va.
116230	.....	St. s.	Scotia	181	132	122.0	30.6	9.5	Pas.	17	160	1888	San Francisco, Cal	San Francisco, Cal.
206011	.....	*Ga. p.	Scottsboro	6	6	32.6	7.5	2.5	Fer.	1	8	1908	Garlands Landing, Ala	Chattanooga, Tenn.
117030	.....	*Ga. p.	Scotty Phillips	68	68	106.6	23.8	3.5	Fer.	3	.....	1900	Pierre, S. Dak	Sioux City, Iowa.
116951	.....	St. y.	Scout	30	20	75.7	10.6	7.6	Yct.	5	.....	1900	Bristol, R. I	New York, N. Y.
117066	.....	Ga. s.	Scout	8	8	37.2	14.0	2.6	Frt.	1	.....	1901	Galveston, Tex	Galveston, Tex.
200262	.....	*St. p.	Scout	77	77	101.1	20.6	3.5	Tow.	5	.....	1903	Marietta, Ohio	Pittsburgh, Pa.
205641	.....	Ga. s.	Scout	12	8	39.6	10.0	3.0	Pas.	2	18	1908	Miami, Fla	Key West, Fla.
209045	.....	Ga. s.	Scout	7	6	29.8	9.8	3.6	Fsh.	1	10	1911	Ketchikan, Alaska	Ketchikan, Alaska.
116235	K. J. F. H.	St. s.	SCRANTON	2,015	1,595	260.0	39.2	21.6	Frt.	19	800	1888	Cleveland, Ohio	Buffalo, N. Y.
116500	.....	St. s.	*Scranton*	300	150	125.0	26.0	14.4	Tow.	13	550	1892	Camden, N. J	New York, N. Y.
201628	.....	St. s.	SCRANTON	1,462	675	187.0	43.4	16.5	Fer.	8	1,400	1904	Newport News, Va	Do.
205647	.....	Ga. s.	Scripps	7	7	30.0	7.5	4.0	Pas.	1	14	1908	Clinton, Iowa	Rock Island, Ill.
23844	.....	Ga. s.	Scud	13	12	40.4	13.0	5.0	Fsh.	5	.....	1870	Bath, Me	Gloucester, Mass.

[1] Formerly st. s. {a Unique. b Diamond State.

[2] Formerly ga. y. Tip Top.

[3] Formerly ga. y. Crusoe.

[4] Formerly st. s. Geo. W. Aldridge.

[5] Formerly st. s. Havre.

Merchant STEAM Vessels of the United States—Continued.

Official No.	Signal letters.	Rig.	Name of vessel.	Gross tonnage.	Net tonnage.	Length.	Breadth.	Depth.	Service.	Crew.	Indicated horsepower.	When built.	Where built.	Home port (where permanent document issues).
						Feet.	Feet.	Feet.						
115638	.....	Ga. s.	Scud	11	7	42.2	13.8	3.8	Msc.	1	.....	1869	Penny Bridge, N. Y	Patchogue, N. Y.
117075	K.R.D.L.	St. y.	Scud	38	21	83.2	10.8	7.1	Yct.	6	.....	1901	South Boston, Mass	New York, N. Y.
117065	.....	Ga. y.	Sculpin II	16	13	42.9	13.3	5.2	Yct.	2	.....	1901	Shooters Island, N. Y	Do.
100293	.....	St. s.	[1] Scylla	67	34	74.5	19.0	8.0	Tow.	5	.....	1881	Boston, Mass	Boston, Mass.
116899	.....	Ga. y.	Sea Bass	42	20	78.0	13.0	7.2	Yct.	3	.....	1899	Baltimore, Md	Baltimore, Md.
22808	.....	St. p.	Sea Bird	489	253	187.0	30.4	8.0	Pas.	12	808	1866	Hunters Point, N. Y	Perth Amboy, N. J.
115855	.....	Ga. s.	Sea Bird	7	7	29.6	12.3	3.0	Frt.	1	.....	1882	Matagorda, Tex	Galveston, Tex.
117013	.....	St. s.	Sea Bird	21	13	50.0	11.8	6.0	Pas.	6	.....	1900	Ferrysburg, Mich	Grand Haven, Mich.
206307	.....	Ga. s.	Sea Bird	12	8	38.0	10.5	4.5	Pas.	1	40	1908	Tiburon, Cal	San Francisco, Cal.
116494	.....	St. y.	Seabird	53	33	84.0	15.0	7.3	Yct.	2	.....	1892	Boston, Mass	Bridgeport, Conn.
205246	.....	Ga. s.	Seabird	10	9	25.7	11.5	4.3	Fsh.	10	8	1908	Osterville, Mass	Hyannis, Mass.
206355	.....	Ga. s.	Seabird	14	10	36.2	13.0	4.7	Fsh.	2	20	1909	Dockton, Wash	Ketchikan, Alaska.
209807	.....	Ga. s.	Sea Bird	6	6	28.0	9.2	3.5	Pas.	1	15	1912	Sturgeon Bay, Wis	Milwaukee, Wis.
115348	J. Q. R. K.	St. s.	*Seaboard*	662	563	184.5	28.7	12.3	Pas.	17	540	1874	Wilmington, Del	Hartford, Conn.
201772	.....	Ga. s.	Seaboy	13	10	41.6	11.0	4.5	Msc.	3	.....	1904	Jersey City, N. J	New York, N. Y.
202076	.....	Ga. s.	Sea Boy	10	7	39.0	11.0	3.2	Pas.	1	.....	1905	Ballard, Wash	Pt. Townsend, Wash.
204279	.....	St. s.	Seabreeze	87	59	96.0	22.5	6.0	Pas.	3	.....	1907	Buffalo, N. Y	Buffalo, N. Y.
207632	.....	Ga. s.	Seabreeze	14	13	45.0	11.4	2.4	Pas.	1	25	1910	Seabreeze, Fla	St. Augustine, Fla.
206547	.....	Ga. s.	Sea Breeze	13	11	55.8	8.7	4.1	Pas.	2	35	1907	Irondequoit, N. Y	Rochester, N. Y.
208172	.....	Ga. y.	Sea Breeze	9	6	35.0	9.2	4.0	Yct.	1	16	1909	Seattle, Wash	Pt. Townsend, Wash.
208802	.....	Ga. s.	Seabright	5	5	28.6	11.5	3.5	Pas.	1	7	1891	Atlantic City, N. J	Somers Point, N. J.
203401	.....	St. s.	Sea Bright	240	163	109.2	24.6	14.7	Tow.	7	700	1906	Wilmington, Del	New York, N. Y.
200188	.....	St. s.	Seabury	281	186	127.7	30.9	9.1	Frt.	4	.....	1903	Mystic, Conn	Hartford, Conn.
77219	.....	Ga. s.	[2] Sea Coast	44	33	69.3	19.6	6.2	Oys.	8	.....	1896	Patchogue, N. Y	Bridgeport, Conn.
120773	.....	Ga. s.	[3] Sea Comb	12	10	38.0	13.4	4.9	Pas.	1	.....	1889	Brooklyn, N. Y	Patchogue, N. Y.
209002	L. C. D. F.	St. s.	Seaconnet	2,294	1,666	247.0	43.7	28.4	Frt.	22	1,300	1911	Ecorse, Mich	Philadelphia, Pa
207354	L. B. K. M.	Ga. y.	Sea Duck	53	28	77.0	14.5	7.0	Yct.	4	80	1910	South Boston, Mass	Salem, Mass.
116986	.....	Ga. s.	Sea Em	13	11	34.0	14.4	4.5	Fsh.	4	.....	1900	Handsboro, Miss	Pensacola, Fla.
207309	L. B. K. F.	Ga. y.	Seafarer	62	42	80.1	19.0	10.0	Yct.	5	30	1910	East Boothbay, Me	San Francisco, Cal.
210019	.....	Ga. s.	Seafarer	11	9	35.4	10.5	5.7	Msc.	4	16	1912	Mobile, Ala	Mobile, Ala.
116369	.....	Ga. s.	Sea Foam	7	7	26.6	10.8	5.6	Fsh.	3	.....	1890	Bremen, Me	Portland, Me.
116553	.....	St. s.	Sea Foam	19	9	46.0	11.0	5.4	Tow.	4	50	1893	Ilwaco, Wash	Pt. Townsend, Wash.
201511	.....	Ga. y.	Seafoam	46	21	64.4	14.3	5.4	Yct.	3	.....	1904	Duluth, Minn	Duluth, Minn.
201861	K. T. S. B.	St. s.	Sea Foam	339	205	127.0	32.0	10.0	Pas.	20	500	1905	Aberdeen, Wash	San Francisco, Cal.
202547	.....	Ga. s.	Sea Foam	7	7	32.6	8.0	3.0	Pas.	1	.....	1905	Davenport, Iowa	Dubuque, Iowa.
107168	.....	St. y.	[4] Sea Fox	74	37	101.6	16.0	6.8	Yct.	3	.....	1895	Detroit, Mich	Marquette, Mich.
116877	.....	Ga. s.	Sea Fox	6	6	27.0	17.2	4.0	Fsh.	1	.....	1899	Osterville, Mass	Chatham, Mass.
117209	.....	St. s.	Sea Fox	69	35	78.5	19.0	9.5	Frt.	4	250	1902	Alameda, Cal	San Francisco, Cal.
208062	.....	Ga. s.	Sea Fox	10	9	34.0	9.0	3.6	Pas.	2	30	1909	St. Ignace, Mich	Grand Haven, Mich.
150818	.....	St. s.	[5] Sea Gate	125	85	97.0	20.1	5.8	Frt.	6	250	1894	Newburgh, N. Y	Brunswick, Ga
204207	.....	St. s.	Sea Gate	244	165	122.2	27.2	8.5	Pas.	5	450	1907	.....do	Albany, N. Y.
116640	.....	Ga. s.	Sea Gull	6	5	25.0	12.0	3.0	Frt.	1	.....	1894	Cape May, N. J	Somers Point, N. J.
116796	.....	Ga. s.	Sea Gull	14	12	48.2	13.0	4.0	Fsh.	4	.....	1897	Stratford, Conn	Greenport, N. Y.
116814	.....	Ga. s.	Sea Gull	13	9	49.9	11.9	4.0	Pas.	2	.....	1898	Brooklyn, N. Y	Patchogue, N. Y.
116889	.....	*St. p.	Sea Gull	44	28	84.5	18.5	4.5	Frt.	4	70	1899	San Francisco, Cal	San Francisco, Cal.
117139	.....	Ga. s.	Sea Gull	7	6	26.6	12.4	4.1	Fsh.	1	.....	1902	Osterville, Mass	Hyannis, Mass.
202706	.....	St. s.	Sea Gull	22	15	45.0	15.0	4.0	Fsh.	5	.....	1897	Hamlin Lake, Mich	Grand Haven, Mich.
203777	.....	*Ga. p.	Sea Gull	6	6	50.0	12.0	2.5	Pas.	2	25	1906	South Pittsburg, Tenn	Chattanooga, Tenn.
204551	.....	Ga. s.	Sea Gull	6	6	33.0	11.0	3.8	Pas.	1	.....	1905	Woodmere, N. Y	Patchogue, N. Y.
205825	.....	St. s.	Sea Gull	7	6	25.0	8.6	2.6	Fsh.	3	12	1896	St. Joseph, Mich	Grand Haven, Mich.
206317	L. B. D. C.	Ga. y.	[6] Sea Gull	26	20	58.2	12.4	5.4	Yct.	2	.....	1909	Greenport, N. Y	New York, N. Y.
206412	.....	Ga. s.	Sea Gull	6	5	36.0	6.2	3.6	Pas.	1	28	1909	Zanesville, Ohio	Wheeling, W. Va.
206507	.....	Ga. s.	Sea Gull	13	9	31.2	9.3	4.0	Fsh.	2	16	1907	Two Rivers, Wis	Chicago, Ill.
206550	.....	Ga. s.	Sea Gull	14	9	37.8	10.5	4.0	Pas.	1	12	1909	Seattle, Wash	Pt. Townsend, Wash.
208976	.....	Ga. s.	Sea Gull	9	8	28.6	9.0	3.0	Fsh.	2	10	1904	Manitowoc, Wis	Milwaukee, Wis.
208977	.....	Ga. s.	Sea Gull II	8	8	29.1	8.9	3.6	Fsh.	2	10	1906	Sturgeon Bay, Wis	Do.
200769	.....	Ga. s.	Sea Horse	8	5	37.5	8.6	3.2	Pas.	1	.....	1904	Seattle, Wash	Pt. Townsend, Wash.
115923	.....	St. s.	Sea King	181	90	119.0	26.1	11.5	Tow.	13	350	1883	San Francisco, Cal	San Francisco, Cal.
116485	.....	St. s.	Sea King	123	61	92.6	21.0	10.0	Tow.	9	375	1892	Philadelphia, Pa	Philadelphia, Pa.
117141	K W. G. H.	St. s.	Sea King	124	84	95.6	21.8	10.4	Tow.	7	340	1902	Baltimore, Md	Tampa, Fla.
207170	.....	Ga. s.	Sea King	14	10	39.4	11.8	3.8	Fsh.	2	30	1910	Seattle, Wash	Pt. Townsend, Wash.
115059	.....	Ga. s.	Sea Lark	8	7	36.6	11.4	3.4	.....	1	.....	1872	Patchogue, N. Y	Greenport, N. Y.
201882	.....	St. s.	Sea Lark	69	35	78.5	19.0	9.5	Tow.	4	250	1905	San Francisco, Cal	San Francisco, Cal.
116637	.....	Ga. s.	Sea Light	19	17	42.7	14.3	4.7	Fsh.	3	.....	1894	Hoquiam, Wash	Ketchikan, Alaska.
115734	.....	*St. p.	Sea Lion	92	92	121.0	20.0	3.0	Tow.	11	250	1890	Wheeling, W. Va	Cincinnati, Ohio.
201178	.....	Ga. s.	Sea Lion	8	8	30.0	9.3	3.3	Tow.	1	.....	1904	Aberdeen, Wash	Pt. Townsend, Wash.
205093	.....	Ga. s.	Sea Lion	14	9	39.0	12.9	4.2	Fsh.	4	16	1908	Seattle, Wash	Ketchikan, Alaska.
206885	.....	Ga. s.	Sea Lion	13	9	44.0	11.1	4.8	Fsh.	6	20	1909	Poulsbo, Wash	Pt. Townsend, Wash.
208827	.....	Ga. s.	Sea Lion II	18	12	43.8	12.5	5.0	Fsh.	5	20	1911	.....do	Seattle, Wash.
125283	.....	St. s.	[7] Seaman	59	29	66.0	18.2	7.7	Tow.	5	.....	1874	Jersey City, N. J	New York, N. Y.
204250	K. W. D. Q.	Ga. y.	Sea Otter ⊙	28	27	60.0	10.6	7.8	Yct.	2	100	1905	Newport, R. I	Philadelphia, Pa.
206687	.....	Ga. y.	Sea Otter	21	16	47.8	10.0	4.7	Yct.	1	55	1909	Portland, Oreg	Portland, Oreg.
117161	.....	Ga. s.	Sea Pigeon	13	10	41.7	12.6	4.2	Pas.	1	.....	1902	Oceanus, N. Y	New York, N. Y.
117025	.....	St. s.	Sea Prince	58	27	75.0	18.5	8.5	Tow.	4	250	1901	San Francisco, Cal	San Francisco, Cal.
116251	.....	St. s.	Sea Queen	111	55	100.5	22.0	11.8	Tow.	6	450	1888	.....do	Do.

[1] Formerly st. s. Ida M. Dalby.
[2] Formerly ga. s. Jessie R.
[3] Formerly ga. s. Fred Black.
[4] Formerly st. y. Azalea.
[5] Formerly st. s. Pejepscot.
[6] Formerly ga. y. Heather.
[7] Formerly st. s. C. W. Standart.

Merchant STEAM Vessels of the United States—Continued.

Official No.	Signal letters.	Rig.	Name of vessel.	Gross tonnage.	Net tonnage.	Length.	Breadth.	Depth.	Service.	Crew.	Indicated horsepower.	When built.	Where built.	Home port (where permanent document issues).
						Feet.	Feet.	Feet.						
116760	.....	Ga. s.	Sea Queen	12	11	48.7	16.4	3.3	Fsh.	4	.....	1897	New Gretna, N. J.	Somers Point, N. J.
207069	.....	Ga. s.	Sea Queen	9	8	26.2	9.1	3.0	Fsh.	2	10	1901	Manistee, Mich.	Grand Haven, Mich.
207274	.....	Ga. s.	Sea Queen	14	8	34.9	14.4	4.3	Fsh.	3	24	1910	Friendship, Me.	New York, N. Y.
209360	.....	Ga. s.	Sea Queen	11	11	37.6	9.6	4.4	Frt.	2	16	1906	Jackson Harbor, Wis.	Milwaukee, Wis.
209759	.....	Ga. s.	Sea Queen	10	7	36.4	9.0	3.9	Pas.	1	20	1912	Balboa, Cal.	Los Angeles, Cal.
117184	K.S.B.H.	St. s.	Sea Rover ⊙	199	116	121.0	24.5	15.0	Pas.	7	700	1902	San Francisco, Cal.	San Francisco, Cal.
202585	K. V. C. S.	St. y.	Sea Urchin	49	33	55.8	15.4	7.8	Yct.	3	.....	1905	Bristol, R. I.	Philadelphia, Pa.
116919	.....	St. s.	Sea Wing	39	27	69.5	16.9	5.8	Fsh.	6	.....	1899	Ashtabula, Ohio	Chicago, Ill.
115943	.....	St. s.	Sea Witch	74	37	77.9	20.0	10.0	Tow.	5	.....	1883	San Francisco, Cal.	San Francisco, Cal.
116815	.....	St. s.	Sea Witch	13	9	49.9	11.9	4.0	Pas.	2	.....	1898	Brooklyn, N. Y.	Patchogue, N. Y.
206123	.....	Ga. s.	Sea Wolf	14	10	41.5	13.6	4.1	Frt.	4	25	1909	Seattle, Wash	San Francisco, Cal.
208279	.....	Ga. s.	Seal	7	5	32.7	9.6	2.4	Frt.	1	24	1911	Astoria, Oreg.	Astoria, Oreg.
208504	.....	Ga. s.	Seal	9	6	28.8	8.5	3.6	Tow.	1	30	1911	San Pedro, Cal.	Los Angeles, Cal.
209210	.....	Ga. s.	Sealshipt No. 38	17	12	39.0	18.0	4.4	Oys.	3	.....	1911	Northport, N. Y.	Cold Spring, N. Y.
106249	.....	St. s.	[1] Search Light	95	80	94.8	19.5	6.5	Pas.	3	.....	1884	South Haven, Mich.	Chicago, Ill.
208247	.....	Ga. s.	Searchlight	7	7	32.8	8.4	3.0	Pas.	1	12	1910	Ketchikan, Alaska	Ketchikan, Alaska.
116817	.....	*St. p.	Seattle	718	409	176.1	35.4	5.9	Pas.	30	700	1898	Seattle, Wash.	St. Michael, Alaska.
116854	.....	*St. p.	Seattle No. 3	548	326	151.0	34.9	6.2	Pas.	26	450	1898	Dutch Harbor, Alaska	Do.
203384	.....	St. s.	Seattle Spirit	81	55	82.8	15.3	9.1	Pas.	7	.....	1906	Ballard, Wash.	Seattle, Wash.
207385	.....	Ga. s.	Seavey	13	11	33.0	11.5	3.9	Frt.	2	16	1910	Frankfort, Mich.	Grand Haven, Mich.
157314	.....	St. s.	[2] Seawanhaka	27	17	57.8	13.0	5.0	Pas.	2	.....	1891	Peekskill, N. Y.	New York, N. Y.
120560	.....	St. s.	[3] Sebago	28	14	48.4	15.1	6.8	Tow.	1	.....	1883	Portland, Me.	Portland, Me.
207636	.....	Ga. s.	Sebasco	15	6	47.1	12.4	3.6	Frt.	2	25	1910	Waldoboro, Me	Do.
115704	.....	St. s.	Sebenoa	89	44	91.0	18.6	7.2	Pas.	8	.....	1880	Bath, Me.	Rockland, Me.
115323	.....	St. p.	Secaucus	974	810	214.0	46.5	13.6	Fer.	7	550	1873	Hoboken, N. J.	New York, N. Y.
204425	K.W.G.N.	St. s.	Security	397	270	140.5	26.0	15.9	Tow.	16	900	1907	Port Richmond, N. Y.	Do.
208301	.....	Ga. s.	Security	14	10	36.0	12.2	2.0	Tow.	2	27	1911	Miami, Fla.	Baltimore, Md.
117251	.....	Ga. s.	Seddon	14	10	52.0	12.0	4.5	Pas.	3	.....	1903	Tacoma, Wash.	Nome, Alaska.
116499	.....	St. s.	[4] Sedgwick	87	51	92.2	17.5	6.4	Tow.	6	.....	1892	Brewer, Me.	Savannah, Ga.
116018	.....	Ga. s.	Sedonia	9	9	45.0	10.0	3.2	Frt.	1	.....	1884	Somerset County, Md.	Baltimore, Md.
117201	.....	Ga. s.	Sedro	13	9	33.8	11.0	3.5	Pas.	2	.....	1900	Port Gamble, Wash.	Pt. Townsend, Wash.
208342	.....	Ga. s.	See-Am	11	7	47.5	11.8	4.0	Pas.	1	20	1911	Coupeville, Wash.	Do.
203464	.....	Ga. y.	Segochet	35	6	57.6	13.1	6.9	Yct.	1	.....	1906	Thomaston, Me.	San Juan, P. R.
115986	.....	St. s.	Seguin	96	48	88.1	19.8	9.5	Tow.	6	.....	1884	Bath, Me.	Bath, Me.
116344	K.H.L.T.	St. s.	Segurança ⊙	4,033	2,806	321.3	45.3	17.4	Pas.	71	2,600	1890	Chester, Pa.	New York, N. Y.
200583	.....	St. s.	Seguranza	17	11	45.9	10.4	4.3	Tow.	5	50	1903	New Orleans, La.	Do.
116301	.....	St. p.	Sehome	708	444	192.4	32.2	10.5	Pas.	25	700	1889	Portland, Oreg.	San Francisco, Cal.
205479	.....	Ga. s.	Sehome	7	5	29.3	7.7	3.6	Pas.	1	22	1908	Bellingham, Wash.	Pt. Townsend, Wash.
116925	.....	Ga. s.	[5] Selma	29	19	50.0	14.0	7.0	Fsh.	2	.....	1893	Victoria, B. C.	Seattle, Wash.
207626	.....	Ga. y.	Selma	20	19	45.0	12.0	6.3	Yct.	1	60	1910	Poughkeepsie, N. Y.	Patchogue, N. Y.
208494	.....	Ga. s.	Selma S.	17	11	44.4	14.3	5.0	Frt.	1	12	1911	Green Cove Springs, Fla.	Jacksonville, Fla.
206050	.....	Ga. s.	Selmilede	8	8	31.2	8.9	4.8	Frt.	2	12	1908	Marblehead, Mass	Marblehead, Mass.
200116	.....	Ga. s.	Selnada	31	29	54.3	16.8	5.3	Pas.	2	.....	1903	Toms River, N. J.	New York, N. Y.
116555	.....	St. s.	Selwyn Eddy	2,846	2,164	343.0	42.2	21.6	Frt.	21	1,150	1893	Wyandotte, Mich.	Buffalo, N. Y.
23973	.....	St. s.	*Seminole*	78	39	77.5	18.5	9.1	Tow.	6	.....	1871	Philadelphia, Pa.	Galveston, Tex.
116132	K.D.N.S.	St. s.	*Seminole* ⊙	2,556	1,966	264.0	43.0	18.8	Pas.	50	1,193	1886	do	New York, N. Y.
116392	.....	Ga. s.	Seminole	8	5	40.0	7.8	3.3	Pas.	2	.....	1882	New York, N. Y.	Jacksonville, Fla.
116691	.....	St. s.	Seminole	6	5	40.2	8.5	2.9	Pas.	3	.....	1895	Port Tampa, Fla.	Tampa, Fla.
117204	.....	Ga. s.	Seminole	12	10	31.9	8.0	4.9	Msc.	2	.....	1902	Wilmington, Cal.	Los Angeles, Cal.
205621	.....	Ga. y.	Seminole	16	15	40.0	11.5	5.0	Yct.	3	45	1904	Jersey City, N. J.	New York, N. Y.
207764	.....	Ga. s.	Seminole	11	9	37.1	10.5	4.6	Pas.	1	12	1910	Boston, Mass.	Boston, Mass.
208767	.....	*St. p.	Seminole	1,102	881	220.0	42.1	9.0	Pas.	22	1,340	1911	Oakland, Cal.	San Francisco, Cal.
100787	K. S. G.C.	St. y.	[6] Semiramis	63	42	88.0	15.2	8.5	Yct.	7	.....	1903	New York, N. Y.	New York, N. Y.
208710	L. B.W.F.	Ga. y.	Semloh	19	13	48.1	10.5	5.4	Yct.	1	30	1911	Boston, Mass.	Boston, Mass.
116725	.....	St. s.	Senator	4,048	3,178	410.0	45.4	23.9	Frt.	19	1,450	1896	Wyandotte, Mich.	Detroit, Mich.
116811	K. N.J. F.	St. s.	Senator ⊙	2,409	1,835	280.0	38.1	19.6	Pas.	74	1,800	1898	San Francisco, Cal.	New York, N. Y.
208333	.....	Ga. s.	Senator	41	11	58.0	16.4	7.4	Fsh.	10	50	1911	Seattle, Wash.	Seattle, Wash.
117128	.....	*St. p.	Senator Cordill	280	280	170.0	33.0	5.0	Pas.	20	421	1902	Jeffersonville, Ind.	Natchez, Miss.
205559	.....	Ga. s.	Senator Reynolds	11	9	36.0	11.6	4.0	Pas.	1	.....	1908	City Island, N. Y.	Patchogue, N. Y.
117218	.....	St. s.	Senator Rice	98	66	90.1	20.2	10.0	Tow.	5	.....	1902	Rondout, N. Y.	Albany, N. Y.
116029	K.C.V.D.	St. s.	*Seneca*	2,729	1,911	271.5	40.0	16.4	Pas.	36	2,400	1884	Chester, Pa.	New York, N. Y.
116228	K.F.H.D.	St. s.	Seneca	157	78	136.6	19.0	11.5	Pas.	16	600	1888	Boston, Mass.	Do.
116277	.....	St. s.	Seneca	2,669	1,939	290.0	40.8	13.6	Pas.	23	1,500	1889	Cleveland, Ohio	Buffalo, N. Y.
117035	K.Q.T.J.	Ga. y.	Seneca	65	61	81.8	20.4	9.7	Yct.	10	.....	1901	Brooklyn, N. Y.	Bridgeport Conn.
203133	.....	Ga. s.	Seneca	8	5	34.8	9.7	4.1	Pas.	1	.....	1906	Mariner Harbor, N. Y.	New York, N. Y.
209323	.....	Ga. y.	Seneca	11	10	32.4	9.3	3.5	Yct.	2	16	1910	Milwaukee, Wis.	Milwaukee, Wis.
116520	.....	St. p.	Senekes	26	13	68.4	12.0	3.2	Pas.	2	.....	1892	Moriches, N. Y.	Patchogue, N. Y.
115794	.....	Ga. s.	Senora Brown	10	9	39.0	14.0	2.0	Frt.	2	.....	1881	Portsmouth, Va.	Norfolk, Va.
205249	.....	Ga. s.	Senrab	23	14	52.0	12.0	7.0	Msc.	2	.....	1908	Camden, Me.	Jacksonville, Fla.
6903	H.C.N.B.	St. y.	[7] Sentinel	28	22	61.6	13.2	5.1	Yct.	3	.....	1876	Poughkeepsie, N. Y.	New York, N. Y.
22798	.....	St. s.	Sentinel	110	73	102.0	21.2	7.7	Frt.	5	78	1862	East Haddam, Conn	Do.
115939	.....	St. s	Sentinel	74	47	102.5	19.0	7.0	Pas.	7	.....	1883	Brooklyn, N. Y.	Do.
116809	.....	St. s.	Sentinel	133	91	101.7	19.8	4.9	Pas.	7	.....	1898	Tacoma, Wash.	Pt. Townsend, Wash.

[1] Formerly st. s. Adrienne.
[2] Formerly st. y. Dunderburg.
[3] Formerly st. s. Fannie G.
[4] Formerly st. s. {a Sedgwick. b U. S. Q M. D. Sedgwick.
[5] Formerly {a British st. s. Shelby. b British sch. Selma.
[6] Formerly st. y. {a Inia. b Issaquena. c Jessie. d Mareva.
[7] Formerly st. y. Dashaway.

Merchant STEAM Vessels of the United States—Continued.

Official No.	Signal letters.	Rig.	Name of vessel.	Gross tonnage.	Net tonnage.	Length.	Breadth.	Depth.	Service.	Crew.	Indicated horsepower.	When built.	Where built.	Home port (where permanent document issues).
						Feet.	Feet.	Feet.						
117010		St. s.	Sentinel	40	19	63.5	20.2	5.3	Frt.	8		1900	Biloxi, Miss	Gulfport, Miss.
205050		*St. p.	Sentinel	99	91	90.1	19.0	4.5	Pas.	3	150	1908	Sacramento, Cal	San Francisco, Cal.
205058		Ga. s.	Sentinel	10	7	40.4	10.8	4.4	Pas.	1	50	1903	Oakland, Cal	Do.
206517		Ga. y.	Seome	41	29	64.4	14.6	4.6	Yct.	0	40	1909	Detroit, Mich	Detroit, Mich.
209510		St. s.	Seon	55	36	64.0	14.5	4.3	Tow.	2	60	1911	Newberg, Oreg	Portland, Oreg.
202707		Ga. s.	Sequoyah	15	13	55.0	16.0	3.8	Oys.	1		1905	Pocomoke City, Md	Newport News, Va.
210126		Ga. s.	Serenity	17	13	43.0	9.4	7.3	Pas.	1	35	1912	Salisbury, Md	Philadelphia, Pa.
116064		Ga. s.	Sergeant	7	7	32.8	14.0	3.4	Pas.	1		1870	Islip, N. Y	New York, N. Y.
116084		St. s.	Seth Low	82	41	96.0	23.1	8.0	Frb.	15		1885	Brooklyn, N. Y	Do.
208612		Ga. s.	Setrocana	38	25	50.0	16.0	5.6	Fsh.	3	100	1911	Anacortes, Wash	Pt. Townsend, Wash
117232		Ga. s.	Setuck	10	7	36.9	9.2	3.2	Frt.	1		1903	Port Blakeley, Wash	Seattle, Wash.
205584		Ga. y.	Sevarg	25	17	49.3	17.2	4.5	Yct.	2	25	1908	Salisbury, Md	Baltimore, Md.
23852		St. s.	Seven Brothers	46	28	66.0	15.4	6.4	Fsh.	15		1870	Bristol, R. I	Newport, R. I.
116918		St. s.	Seven Brothers	32	22	48.1	15.3	6.5	Tow.	4		1899	Athens, N. Y	New York, N. Y.
207755		Ga. s.	Seven Brothers	13	11	40.3	11.4	4.1	Fsh.	6	20	1909	Sea Bright, N. J	Perth Amboy, N. J.
106901		St. s.	[1] Severn	113	77	76.5	28.6	7.0	Pas.	6	70	1891	Baltimore, Md	Baltimore, Md.
200660		*St. p.	Sewanee	90	90	116.0	25.0	3.2	Tow.	6		1904	Patterson, La	Brashear, La.
207463		Ga. s.	Sewanhaka	24	14	53.5	16.0	6.3	Fsh.	2		1910	Lubec, Me	Lubec, Me.
204468	K.W.H.D.	St. s.	Seward ⊙	3,390	2,080	279.2	42.1	32.3	Frt.	33	1,500	1907	Seattle, Wash	Pt. Townsend, Wash.
204311		Ga. y.	Shad	17	13	43.8	10.0	5.2	Yct.	2		1907	Boston, Mass	Salem, Mass.
205347	K.W.Q.G.	Ga. y.	Shada	66	42	84.8	15.4	7.0	Yct.	5	100	1908	do	Wiscasset, Me.
115180		St. p.	Shady Side	444	329	168.1	27.5	9.5	Pas.	15	850	1873	Bulls Ferry, N. J	New York, N. Y.
207424		Ga. s.	Shakan	35	24	59.8	16.5	5.3	Fsh.	2	75	1910	Anacortes, Wash	Pt. Townsend, Wash.
111206		St. s.	[2] Shamokin	120	72	86.0	25.6	8.0	Frt.	6	300	1898	Tomkins Cove, N. Y	New York, N. Y.
10599		St. s.	[3] Shamrock	32	16	60.0	15.2	6.6	Tow.	4		1865	Philadelphia, Pa	Do.
116151		Ga. s.	Shamrock	50	39	73.0	20.1	7.8	Pas.	4		1887	Brooklyn, N. Y	Do.
116957		Ga. s.	Shamrock	32	21	56.2	16.3	6.9	Fsh.	5		1900	Ballard, Wash	Pt. Townsend, Wash.
117255		Ga. s.	Shamrock	9	7	34.3	13.2	5.9	Frt.	2		1903	Eastport, Me	Eastport, Me.
201668		St. s.	Shamrock	99	67	72.3	18.2	6.2	Pas.	4		1905	Astoria, Oreg	Pt. Townsend, Wash.
202678		Ga. s.	Shamrock	9	6	37.7	12.0	4.6	Frt.	2		1905	Winthrop, N. C	Norfolk, Va.
202893		*Ga. p.	Shamrock	12	12	59.3	13.3	2.7	Tow.	1		1906	Higginsport, Ohio	Wheeling, W. Va.
204606		Ga. s.	Shamrock	11	7	34.4	11.3	3.2	Pas.	1		1907	Tacoma, Wash	Seattle, Wash.
205201		Ga. s.	Shamrock	8	6	35.6	7.8	3.6	Pas.	1	12	1908	Marshfield, Oreg	Coos Bay, Oreg.
205796		St. s.	Shamrock	18	12	37.3	10.7	4.0	Fsh.	3	20	1908	St. James, Mich	Grand Haven, Mich.
207068		*Ga. p.	Shamrock	11	8	46.6	11.4	3.2	Frt.	3	22	1909	Cut Off, La	New Orleans, La.
209578		Ga. s.	Shamrock	13	9	38.5	11.9	4.6	Frt.	3	27	1912	Tacoma, Wash	Tacoma, Wash.
204163		*Ga. p.	Shamrock No. 2	13	13	65.0	15.5	2.1	Tow.	2		1907	Higginsport, Ohio	Wheeling, W. Va.
116577		St. s.	Shark	13	6	41.6	11.2	5.6	Tow.	3	47	1893	Gloucester, Mass	Wiscasset, Me.
206313	L. B. D.N.	Ga. y.	[4] Shark	30	24	74.2	12.4	7.2	Yct.	6	80	1909	Osterville, Mass	New York, N. Y.
207995		Ga. s.	Shark	19	13	46.7	11.9	4.8	Fsh.	4	30	1910	Port Orchard, Wash	Pt. Townsend, Wash.
208546		Ga. s.	Shark	12	7	40.3	10.3	6.4	Pas.	2	40	1911	Salisbury, Md	Philadelphia, Pa.
206337		*Ga. p.	Sharp Shooter	11	7	46.4	12.7	2.2	Frt.	1		1904	Delks Bluff, Fla	Jacksonville, Fla.
205041	K.W.N.J.	St. s.	Shasta	878	517	192.3	41.0	14.0	Frt.	18		1908	Hoquiam, Wash	San Francisco, Cal.
115017		St. s.	*Shaughraun*	45	22	60.0	15.4	8.0	Tow.	4		1883	Buffalo, N. Y	Buffalo, N. Y.
117072		St. s.	Shaun Rhue	79	54	65.8	17.2	7.8	Tow.	4		1901	do	Do.
205179		*St. p.	Shaver	368	305	155.0	30.8	6.7	Tow.	11	725	1908	Portland, Oreg	Portland, Oreg.
105551		St. s.	[5] Shaw	12	6	40.3	11.0	5.0	Tow.	3		1869	Millville, N. J	Portland, Me.
116137	K. D. P. J.	St. s.	[6] *Shawmut*	1,624	1,100	259.0	36.0	18.8	Frt.	22	5,500	1879	Sunderland, England	Philadelphia, Pa.
208134		Ga. s.	Shawnee	8	5	34.8	9.7	4.1	Pas.	1		1906	Mariner Harbor, N. Y	New York, N. Y.
117217		Ga. s.	Shearwater	9	6	46.0	9.0	3.5	Pas.	1		1902	Jacksonville, Fla	Jacksonville, Fla.
204762		Ga. s.	Sheba	8	7	39.7	8.6	2.7	Pas.	2	30	1907	Portland, Oreg	Coos Bay, Oreg.
115119		St. p.	Sheboygan ⊙	623	461	208.1	50.6	12.8	Frt.	9	500	1869	Manitowoc, Wis	Duluth, Minn.
116003		St. s.	Sheboygan	62	31	65.5	17.6	8.6	Tow.	3	125	1886	Sheboygan, Wis	Buffalo, N. Y.
203063		Ga. s.	Sheepshead	13	11	43.2	12.4	4.1	Pas.	3		1906	Brooklyn, N. Y	New York, N. Y.
203759	K.V.S.H.	Ga. y.	Sheila	47	39	56.9	17.9	7.1	Yct.	2	28	1906	West Haven, Conn	New Haven, Conn.
203927		St. s.	Sheldon Parks	6,611	5,049	540.0	56.0	31.0	Pas.	20	1,760	1907	Superior, Wis	Cleveland, Ohio.
116967		St. s.	Shelikof	173	101	135.0	23.0	9.6	Pas.	9		1900	Alameda, Cal	Pt. Townsend, Wash.
116380	K.H.W.R.	Ga. s.	Shenandoah	110	69	86.4	24.0	9.2	Fsh.	17		1890	Essex, Mass	Boston, Mass.
116623		St. s.	Shenandoah	2,251	1,880	308.0	43.0	21.0	Frt.	15	1,200	1894	West Bay City, Mich	Duluth, Minn.
204139		Ga. y.	Shenandoah	18	16	42.0	16.6	6.0	Yct.	2		1907	Elizabeth City, N. C	Norfolk, Va.
206329		St. s.	Shenango	8,047	6,498	580.8	58.2	33.0	Frt.	24	1,800	1909	Ecorse, Mich	Pittsburgh, Pa.
116258		Ga. s.	Shenecossett	14	12	41.1	11.4	5.5	Wat.	0	20	1889	Noank, Conn	New London, Conn.
202318	K.V.B.H.	Ga. y.	Shepherdess	101	100	95.6	22.3	11.8	Yct.	10	45	1905	Essex, Mass	Philadelphia, Pa.
116545		Ga. s.	Sherman S. Benner	7	7	27.6	10.9	6.6	Fsh.	2		1892	Bremen, Me	Portland, Me.
209869		Ga. s.	Shetucket	28	14	56.6	18.0	5.0	Pas.	1	90	1912	Noank, Conn	New London, Conn.
208440		*Ga. p.	Shifter No. 2	13	11	65.4	12.0	2.0	Pas.	2	18	1911	Sardis, Ohio	Wheeling, W. Va.
116625		Ga. s.	Shiloh	6	6	25.4	11.3	4.8	Msc.	1		1894	Westport, Me	Boothbay, Me.
116701		St. s.	Shiloh	84	57	83.0	22.6	4.0	Frt.	7		1895	Tarboro, N. C	Newbern, N. C.
117210		*St. p.	Shiloh	149	140	150.0	28.0	4.0	Pas.	4	40	1902	Jeffersonville, Ind	Paducah, Ky.
200078		*Ga. p.	Shiloh	15	10	47.0	11.0	8.0	Pas.	1		1903	Hickman, Ky	Louisville, Ky.
206531		Ga. s.	Shima Maru	15	10	45.0	10.4	5.4	Frt.	1	75	1909	Stockton, Cal	San Francisco, Cal.
17016		St. p.	[7] Shinnecock	650	487	160.0	33.0	13.0	Fer.	50	325	1866	Brooklyn, N. Y	New York, N. Y.
116712		St. p.	Shinnecock ⊙	1,205	706	260.0	35.0	14.3	Pas.	59	1,600	1896	Wilmington, Del	Do.
208297		Ga. y.	[8] Shinnecock	24	16	52.6	11.0	5.7	Yct.	2		1906	Mariner Harbor, N. Y	Do.

[1] Formerly st. p. {a Alfred Cooper. b G. J. Seufferle.
[2] Formerly st. s. Ruth.
[3] Formerly st. s. General Geo. G. Meade.
[4] Formerly ga. y. Ildico.
[5] Formerly st. s. Anna Shaw.
[6] Formerly British st. s. Enchantress.
[7] Formerly st. p. Monticello.
[8] Formerly ga. y. Elmere.

Merchant STEAM Vessels of the United States—Continued.

Official No.	Signal letters.	Rig.	Name of vessel.	Gross tonnage.	Net tonnage.	Length.	Breadth.	Depth.	Service.	Crew.	Indicated horsepower.	When built.	Where built.	Home port (where permanent document issues).
						Feet.	Feet.	Feet.						
209015		Ga. s.	Shirley II	37	25	57.3	16.3	4.9	Pas.	2	50	1911	South Jacksonville, Fla.	Jacksonville, Fla.
209912		Ga. s.	Shirnettie	11	11	45.1	9.0	4.1	Pas.	2	25	1911	Lake Providence, La.	Vicksburg, Miss.
204509	K.W.H.P.	St. s.	Shna-Yak	839	452	188.7	39.8	12.8	Frt.	20		1907	Winslow, Wash.	San Francisco, Cal.
116384		St. s.	Shohola	117	58	90.0	22.2	9.8	Tow.	6	450	1891	Philadelphia, Pa.	New York, N. Y.
200486		Ga. s.	Shokokon	9	9	36.4	8.4	3.8	Pas.	1		1903	Lomax, Ill.	Burlington, Iowa.
209077		Ga. s.	Shokokon	30	28	50.0	10.0	6.0	Pas.	2	40	1911	Muskegon, Mich.	Do.
117108		St. s.	Shooter Island	76	52	72.9	20.1	8.8	Fer.	4		1902	Shooters Island, N. Y.	New York, N. Y.
115708		*St. p.	Short Cut	81	81	97.0	25.0	4.5	Fer.	3		1880	Pittsburgh, Pa.	Pittsburgh, Pa.
205083	K.W.P.D.	St. s.	Shoshone	646	341	175.6	38.0	12.8	Frt.	19		1908	Fairhaven, Cal.	San Francisco, Cal.
209110		*St. p.	Shoshone	11	7	53.6	9.9	3.0	Pas.	3	72	1908	Coeur d'Alene, Idaho	Pt. Townsend, Wash.
202814		Ga. s.	Show Me	9	6	30.6	9.1	3.7	Msc.	1		1905	Juneau, Alaska	Juneau, Alaska.
204276		*Ga. p.	Shu Jasta	11	11	48.4	10.3	5.0	Pas.	3	20	1907	Sault Ste. Marie, Mich.	Cairo, Ill.
209686		Ga. s.	Shul Cha	28	23	56.8	15.6	4.5	Msc.	1	50	1912	Morehead City, N. C.	New York, N. Y.
203076		Ga. y.	[1] Shur	23	23	50.2	12.6	5.2	Yct.	2	40	1906	Lynn, Mass.	Niagara Falls, N. Y.
203610	K.V.Q.P.	Ga. y.	[2] Shur	48	29	72.8	12.5	7.2	Yct.	4	120	1906	South Boston, Mass.	Gloucester, Mass.
117179	K.R.W.G.	St. s.	Siberia ⊙	11,284	5,655	551.7	63.2	21.8	Pas.	282	18,000	1902	Newport News, Va.	New York, N. Y.
117265		*St. p.	Sibilia	35	35	65.4	16.0	4.2	Tow.	4		1903	Plaquemine, La.	Brashear, La.
116324		Ga. s.	Sibyl	14	9	37.0	14.0	5.5	Pas.	1		1890	Nyack, N. Y.	New York, N. Y.
117133	K.R.S.W.	Ga. y.	Sibyl	27	26	60.5	15.5	5.2	Yct.	4		1902	Port Jefferson, N. Y.	Hartford, Conn.
210226		Ga. s.	Sicilia	5	5	23.8	7.2	3.2	Fsh.	3	10	1911	Milwaukee, Wis.	Milwaukee, Wis.
207760		Ga. s.	Sickle	15	15	47.6	16.1	3.0	Fsh.	9	20	1910	Williston, N. C.	Beaufort, N. C.
115715		*St. p.	Sidney	540	378	221.3	35.5	5.5	Pas.	45	396	1880	Wheeling, W. Va.	Rock Island, Ill.
115773		St. s.	Sidney	22	11	55.4	15.1	6.6	Pas.	5		1881	Baltimore, Md.	Baltimore, Md.
203869		Ga. s.	Sidney	14	9	39.9	10.2	3.9	Pas.	1	20	1907	Ballard, Wash.	Pt. Townsend, Wash.
116377		St. s.	Sidney O. Neff	435	338	149.6	30.2	10.4	Frt.	11	350	1890	Manitowoc, Wis.	Grand Haven, Mich.
116775		St. s.	Sidonie	13	7	44.4	12.2	5.6	Fsh.	4		1897	....do	Do.
203178	K.V.L.M.	Ga. y.	Sieglinde	62	58	66.7	20.2	9.2	Yct.	7		1906	New York, N. Y.	New York, N. Y.
116996	K.Q.H.P.	St. s.	Sierra ⊙	5,989	3,756	400.0	50.2	18.1	Pas.	134	8,244	1900	Philadelphia, Pa.	San Francisco, Cal.
203757		St. s.	Sierra	4,846	4,287	438.7	52.0	23.9	Frt.	25	1,250	1906	Toledo, Ohio	Duluth, Minn.
93241	K.R.M.V.	Ga. y.	[3] Siesta	44	39	67.1	15.0	3.3	Yct.	4		1900	Croton, N. Y.	Burlington, N. J.
117268	K.Q.B.H.	Ga. y.	Siesta	32	32	57.7	15.1	8.4	Yct.	2		1900	New Bedford, Mass.	Salem, Mass.
20633		St. s.	[4] Sieur de Monts	469	318	155.5	32.0	7.4	Pas.	14	1,000	1901	Philadelphia, Pa.	Portland, Me.
127030		St. s.	[5] Sightseer	151	102	86.4	21.6	7.7	Pas.	7	420	1894	Braintree, Mass.	Boston, Mass.
203784		Ga. s.	Sigwan	18	14	44.5	14.8	4.2	Oys.	3	30	1906	Bridgeport, Conn.	Bridgeport, Conn.
22806		St. p.	Silas O. Pierce	129	78	112.0	22.0	8.0	Tow.	8	350	1863	Athens, N. Y.	Albany, N. Y.
116523		St. s.	Silex	143	112	98.0	17.5	9.5	Cnl.	4	250	1892	Lockport, N. Y.	Cold Spring, N. Y.
208741		*Ga. p.	Silver Beam	15	11	45.8	7.9	2.0	Pas.	1	20	1911	Morrison, Mo.	St. Louis, Mo.
116810		Ga. s.	Silver Chief	10	8	37.6	13.0	3.5	Tow.	3		1898	Charlevoix, Mich.	Grand Haven, Mich.
209706		Ga. s.	Silver City	21	14	47.8	14.2	3.2	Pas.	2	35	1912	Tampa, Fla.	Tampa, Fla.
140865		St. s.	[6] Silver Dollar	9	7	44.0	9.9	3.7	Tow.	1		1886	Buffalo, N. Y.	Buffalo, N. Y.
204281		Ga. s.	Silver King	13	8	43.2	12.2	3.8	Pas.	1		1907	Bolivar, Tex.	Galveston, Tex.
209273		Ga. s.	Silver Leaf	9	8	31.5	9.5	4.0	Fsh.	2	10	1908	West De Pere, Wis.	Milwaukee, Wis.
3679		St. s.	[7] Silver Spray	95	64	109.2	21.9	8.3	Pas.	7	130	1894	Ludington, Mich.	Chicago, Ill.
116676		St. s.	Silver Spray	38	26	54.0	15.8	6.0	Tow.	4		1895	West Bay City, Mich.	Marquette, Mich.
116851		St. s.	Silver Spray	33	22	68.4	16.7	6.5	Fsh.	3		1898	Sandusky, Ohio	Sandusky, Ohio.
204960		Ga. s.	Silver Spray	13	9	46.6	10.1	3.4	Pas.	1		1908	Bellingham, Wash.	Pt. Townsend, Wash.
210122		Ga. s.	Silver Spray	13	11	43.8	13.0	3.6	Pas.	1	25	1905	Brooklyn, N. Y.	Patchogue, N. Y.
203522		Ga. s.	Silver Spring	14	11	47.7	11.0	3.5	Msc.	3	15	1906	Ladies Island, S. C.	Charleston, S. C.
116103		St. s.	Silver Star	75	42	73.5	14.7	4.8	Pas.	5		1886	Brewer, Me.	Belfast, Me.
116791		St. s.	Silver Star	20	13	65.0	10.0	5.0	Pas.	7		1897	Pittsburgh, Pa.	Cincinnati, Ohio.
207120		Ga. s.	Silver Star	9	9	32.0	9.6	3.6	Fsh.	2	12	1906	Two Rivers, Wis.	Grand Haven, Mich.
116255		Ga. s.	Silver Wave	28	19	54.8	16.9	5.2	Frt.	4		1889	Bandon, Oreg.	Nome, Alaska.
209612		*Ga. p.	Silver Wave	9	9	48.8	8.0	2.8	Frt.	3	15	1911	Kansas City, Mo.	Kansas City, Mo.
116091		St. s.	Simon Langell	845	677	195.3	34.6	13.7	Frt.	10	575	1886	St. Clair, Mich.	Duluth, Minn.
116987		St. s.	Simon J. Murphy	4,869	3,770	435.5	51.5	28.0	Frt.	21	1,150	1900	Wyandotte, Mich.	Do.
207912		Ga. y.	Simple Life	27	15	45.8	16.5	3.4	Yct.	1	40	1910	Jacksonville, Fla.	Jacksonville, Fla.
203313		Ga. y.	Simplicity	21	17	48.3	10.5	5.5	Yct.	1		1906	Astoria, N. Y.	New York, N. Y.
117248		St. s.	Sinaloa	4,539	3,503	416.0	50.0	24.0	Pas.	22	1,500	1903	West Bay City, Mich.	Duluth, Minn.
204090		Ga. s.	Sinaloa	34	19	64.2	14.2	5.0	Pas.	2	70	1907	San Francisco, Cal.	Los Angeles, Cal.
115260		Ga. s.	Sina Shore	19	11	49.4	14.9	4.8	Frt.	2		1874	Bristol, Me.	Eastport, Me.
210153		Ga. y.	Sinbad	18	12	45.6	10.6	4.6	Yct.	0	70	1911	Detroit, Mich.	Detroit, Mich.
116561		Ga. s.	Sindbad	9	7	32.7	14.0	3.3	Pas.	2		1886	Bayport, N. Y.	New York, N. Y.
200027		Ga. s.	Sineth	7	7	28.6	11.5	5.8	Fsh.	1		1892	Camden, Me.	Mt. Desert Ferry, Me.
95759		St. s.	[8] Sioux	52	26	71.6	16.5	8.6	Tow.	8		1883	Green Bay, Wis.	Milwaukee, Wis.
200952	K.T.D.H.	St. y.	[9] Sioux	55	37	102.4	11.6	5.8	Yct.	6	350	1904	Bristol, R. I.	New York, N. Y.
206783		Ga. s.	Sioux	21	14	66.5	10.4	3.0	Pas.	2	40	1909	Sacramento, Cal.	San Francisco, Cal.
208278	L.B.S.H.	St. s.	Sioux	461	266	148.3	24.2	14.8	Pas.	12	1,000	1910	Seattle, Wash.	Pt. Townsend, Wash.
116477		St. s.	Sir Arthur	28	19	58.6	14.6	6.2	Fsh.	4		1892	Benton Harbor, Mich.	Grand Haven, Mich.
116723		St. s.	Sir Henry Bessemer	4,321	3,293	413.2	48.0	24.0	Frt.	26	2,000	1896	Cleveland, Ohio	Duluth, Minn.
207576		Ga. s.	Sir Knight	7	6	30.0	9.5	4.0	Pas.	1	18	1909	Harbor Springs, Mich.	Grand Haven, Mich.
203170		St. s.	Sir Thomas Shaughnessy.	6,276	4,665	480.0	52.2	30.2	Frt.	24	1,650	1906	Wyandotte, Mich.	Cleveland, Ohio.
116736		St. s.	Sir Wm. Fairbairn	4,219	3,181	424.6	45.8	27.8	Frt.	23	1,800	1896	....do	Duluth, Minn.
116732		St. s.	Sir William Siemens	4,344	3,293	413.2	48.0	24.0	Frt.	26	2,000	1896	Cleveland, Ohio	Do.

[1] Formerly ga. y. Friendship V.
[2] Formerly ga. y. Tyche.
[3] Formerly ga. y. Marie.
[4] Formerly st. s. Quaker City.
[5] Formerly st. s. { a City of Quincy. b Taniwha. c British, Taniwha.
[6] Formerly st. y. Louise Harbrecht.
[7] Formerly st. s. Bloomer Girl.
[8] Formerly st. s. { a Henry Marshall. b Jesse Spaulding.
[9] Formerly st. y. Little Sovereign.

MERCHANT STEAM VESSELS OF THE UNITED STATES—Continued.

Official No.	Signal letters.	Rig.	Name of vessel.	Gross tonnage.	Net tonnage.	Length.	Breadth.	Depth.	Service.	Crew.	Indicated horsepower.	When built.	Where built.	Home port (where permanent document issues).
						Feet.	Feet.	Feet.						
116039		Ga. s.	Siren	5	5	23.0	12.3	3.4	Fsh.	1		1885	Noank, Conn	Sag Harbor, N. Y.
206049		Ga. y.	Sirion	21	21	51.2	13.4	7.7	Yct.	2	15	1909	Marblehead, Mass	Marblehead, Mass.
115774		St. p.	*Sirius*	993	711	229.0	32.5	11.1	Pas.	21	900	1881	Chester, Pa	New York, N. Y.
209742		Ga. s.	Sirius	22	15	44.0	14.0	5.4	Fsh.	1	35	1912	Seattle, Wash	Seattle, Wash.
23044		Ga. s.	Sirocco	17	14	46.0	18.2	3.2	Frt.	2		1867	Jamesport, N. Y	Tappahannock, Va.
203244		Ga. s.	Sirod	6	6	24.6	11.5	4.0	Fsh.	1		1906	Osterville, Mass	Chatham, Mass.
208850		Ga. s.	Sis	10	7	32.2	12.1	5.1	Frt.	2	25	1911	Shelton, Wash	Tacoma, Wash.
201468		Ga. y.	Sisama	19	13	49.4	12.4	4.3	Yct.	3		1904	Detroit, Mich	Detroit, Mich.
201825		St. y.	[1] Sisilina	67	45	115.8	12.5	7.6	Yct.	13		1905	New York, N. Y	New York, N. Y.
207807		Ga. s.	Siuslaw	11	9	35.0	9.0	3.0	Pas.	2	10	1910	Acme, Oreg	Yaquina, Oreg.
117037		Ga. s.	Siva	33	30	55.0	16.6	5.0	Oys.	4		1901	Stratford, Conn	Cold Spring, N. Y.
130742	K.N.W.Q.	Ga. y.	[2] Sivad	30	25	59.4	16.4	6.7	Yct.	3		1897	Baltimore, Md	Providence, R. I.
116866		*St. p.	Skagit Queen	327	196	125.5	25.7	4.6	Pas.	12	68	1898	West Seattle, Wash	Seattle, Wash.
204495		Ga. s.	Skate	10	7	31.1	10.8	3.2	Pas.	1		1907	Ballard, Wash	Do.
116330		St. s.	Skater	92	63	89.0	23.0	7.0	Pas.	6		1890	Detroit, Mich	Marquette, Mich.
209080		Ga. s.	Skeeter	12	8	45.9	8.2	2.4	Pas.	1		1906	Coupeville, Wash	Seattle, Wash.
117109		St. y.	SKIBO	45	30	73.5	11.7	8.4	Yct.	4		1901	Elizabeth, N. J	Pittsburgh, Pa.
206715		Ga. s.	Skibo	11	8	40.7	10.2	4.5	Pas.	1	18	1909	Atlantic City, N. J	Somers Point, N. J.
204420	K.W.G.M.	Ga. y.	Skidbladnir	76	55	90.0	15.8	6.0	Yct.	6	300	1907	Wilmington, Cal	Los Angeles, Cal.
203079		Ga. s.	Skidoo	18	12	37.4	15.6	4.8	Pas.	2		1906	Holland, Mich	Grand Haven, Mich.
205022		Ga. s.	Skimmer	30	19	75.2	14.0	4.0	Pas.	3	60	1908	Benicia, Cal	San Francisco, Cal.
208360		*Ga. p.	Skimmer	19	19	61.4	18.2	2.7	Tow.	2	50	1910	Galveston, Tex	Baltimore, Md.
202897	K. V. G.N.	St. y.	[3] Skipaki	33	22	87.8	10.5	5.6	Yct.	6		1906	Bristol, R. I	New York, N. Y.
205542		Ga. s.	Skipaway	10	9	31.8	8.5	3.9	Pas.	4	20	1907	Hoboken, N. J	Do.
115779		St. s.	Skip Jack	15	8	47.0	10.6	5.5	Pas.	4	74	1882	New London, Conn	New London, Conn.
209548		Ga. s.	Skipjack	10	7	32.8	11.2	4.8	Fsh.	2	10	1912	Seattle, Wash	Seattle, Wash.
117034		Ga. s.	Skipper	6	5	29.8	10.6	3.0	Pas.	0		1893	Perth Amboy, N. J	New York, N. Y.
202615		Ga. s.	Skipper	11	8	43.0	14.0	3.5	Fsh.	1		1905	Flatlands, N. Y	Cold Spring, N. Y.
204921		Ga. s.	Skipper	10	6	36.8	11.7	4.0	Frt.	2		1908	Mount Pleasant, S. C	Charleston, S. C.
208137		Ga. s.	Skipper	16	11	52.3	11.3	4.3	Tow.	2	50	1910	West Lake, La	Galveston, Tex.
200803		*St. p.	Skookum	302	173	112.0	26.8	5.6	Pas.	5	400	1904	Aberdeen, Wash	Pt. Townsend, Wash.
202818		Ga. s.	Skookum	12	8	54.5	11.0	2.5	Pas.	1		1905	Stanwood, Wash	Do.
206368		Ga. s.	Skookum	14	9	41.8	11.1	4.6	Frt.	2	50	1909	Seattle, Wash	Do.
117032		Ga. s.	Skylark	5	5	30.5	9.6	3.6	Fsh.	2		1901	Burton, Wash	Wrangell, Alaska.
121191	K.R.B.P.	Ga. y.	[4] Skylark	19	16	61.0	10.2	5.2	Yct.	2		1901	New York, N. Y	New York, N. Y.
209582		Ga. y.	Skylark	29	20	54.7	14.7	4.8	Yct.	3	40	1910	Toms River, N. J	Philadelphia, Pa.
209395		Ga. s.	Slacum Bros	9	8	35.6	10.6	3.4	Frt.	0	11	1911	Bolingbroke Creek, Md	Baltimore, Md.
209464	L.C.G.N.	St. s.	SLATINGTON	221	150	95.1	25.0	12.2	Tow.	7	750	1911	Port Richmond, N. Y	Perth Amboy, N. J.
117185		Ga. s.	Sly Fox	9	7	39.9	12.9	3.6	Frt.	2		1902	Crittenden, Va	Norfolk, Va.
208908		Ga. s.	†Smile	6	6	34.0	10.0	2.0	Pas.	1	20	1911	Madison, Ind	Evansville, Ind.
105993		St. s.	[5] Smith	191	130	127.0	21.7	10.5	Tow.	6	600	1881	Buffalo, N. Y	Milwaukee, Wis.
115826		St. s.	Smith Bros	87	71	75.5	20.4	5.0	Oys.	5		1882	New Haven, Conn	New Haven, Conn.
202402		Ga. s.	Smith Brothers	9	7	28.4	12.0	3.7	Fsh.	2	8	1903	Greenwich, R. I	Newport, R. I.
57887		St. s.	Smith, Davis & Co	131	110	95.0	17.6	9.2	Cnl.	3	85	1886	Lockport, N. Y	New York, N. Y.
204190		St. s.	SMITH THOMPSON	4,786	4,227	438.7	52.0	23.9	Frt.	22	1,400	1907	Toledo, Ohio	Oswego, N. Y.
95543		St. p.	[6] SMITHFIELD	725	353	202.7	29.6	10.1	Pas.	15	1,200	1901	Elizabeth, N. J	New York, N. Y.
202222		Ga. s.	Smiths	17	11	47.1	14.6	4.2	Oys.	1	28	1905	Alameda, Cal	San Francisco, Cal.
206705		*Ga. p.	Snail	13	8	52.0	11.5	3.0	Pas.	2	24	1909	Madison, Ill	St. Louis, Mo.
202912		Ga. s.	Snapper	29	19	55.7	14.8	4.8	Frt.	5		1906	Pocomoke City, Md	Annapolis, Md.
210056		Ga. s.	Snapshot	13	12	40.6	9.9	4.3	Pas.	1	25	1912	Boston, Mass	Boston, Mass.
201704		Ga. y.	Snipe	21	14	54.6	10.2	5.5	Yct.	2		1905	....do	New York, N. Y.
208831		*Ga. p.	Snoopsy	21	21	46.0	24.4	2.5	Fer.	2	24	1911	Poplar, Mont	Great Falls, Mont.
201797		Ga. s.	Snow Ball	7	7	37.0	10.4	3.0	Fsh.	1		1900	Ballard, Wash	Juneau, Alaska.
115673		Ga. s.	Snow Flake	5	5	27.5	11.0	3.7	Fsh.	1		1879	Kingston, R. I	Newport, R. I.
202088		St. s.	SOCAPA	6,272	4,826	504.0	54.0	26.7	Frt.	25	1,800	1905	West Bay City, Mich	Duluth, Minn.
202147		Ga. s.	Sockeye	7	5	36.7	10.4	3.4	Fsh.	0		1905	Ballard, Wash	Pt. Townsend, Wash.
116000		St. s.	Sokokis	15	10	58.2	12.4	4.1	Tow.	2		1893	Portland, Me	Perth Amboy, N. J.
205683		Ga. s.	Sokol	11	7	34.0	12.0	4.2	Fsh.	7	20	1908	Tacoma, Wash	Seattle, Wash.
115694		St. p.	Solano	3,549	3,057	407.0	65.5	17.4	Fer.	17	2,000	1879	San Francisco, Cal	San Francisco, Cal.
207906		Ga. s.	Solano	8	5	39.9	9.3	4.1	Frt.	1	30	1910	....do	Do.
210133	L.C.K.W.	St. s.	SOL DUC	1,085	667	189.0	31.5	22.6	Pas.	40	1,500	1912	Seattle, Wash	Seattle, Wash.
23505		Ga. s.	Solferino	19	13	41.5	17.5	4.2	Frt.	1		1867	San Francisco, Cal	San Francisco, Cal.
96391		St. s.	[7] Solicitor	19	12	44.9	13.5	6.0	Tow.	4		1898	Baltimore, Md	Baltimore, Md.
116874		St. s.	Solicitor	56	38	70.5	17.2	8.2	Msc.	4	175	1899	....do	Newport, R. I.
116087		St. s.	Somers Point	20	14	70.1	14.4	5.0	Pas.	3		1895	Nyack, N. Y	Somers Point, N. J.
22876		St. p.	[8] Somerset	538	355	149.0	34.0	11.7	Fer.	6	300	1862	Brooklyn, N. Y	New York, N. Y.
116745		Ga. s.	Somerset	6	5	47.0	10.9	3.2	Pas.	2		1894	Lawsonia, Md	Washington, D. C.
208533	L.B.V.G.	St. s.	SOMERSET ⊙	3,648	2,300	309.1	46.2	19.3	Pas.	54	2,800	1911	Camden, N. J	Boston, Mass.
202713		St. s.	SOMERVILLE	1,197	814	191.4	44.0	15.8	Fer.	6	1,500	1905	Wilmington, Del	New York, N. Y.
116141		St. s.	*Sommers N. Smith*	52	26	66.6	16.0	7.2	Tow.	3		1887	Philadelphia, Pa	Rockland, Me.
116734	K.M.T.W.	St. s.	SOMMERS N. SMITH	211	79	105.0	21.1	14.2	Tow.	10	400	1896	Newport News, Va	Baltimore, Md.
206446		Ga. s.	Sonleyett	14	9	52.8	12.3	4.4	Tow.	2	75	1909	Seattle, Wash	Seattle, Wash.
116783		*St. p.	Sonoma	139	139	123.5	20.5	4.2	Pas.	18	229	1897	Parkersburg, W. Va	Wheeling, W. Va.

[1] Formerly st. y. Vitesse.
[2] Formerly ga. y. Natka.
[3] Formerly st. y. Sisilina.
[4] Formerly ga. y. Franeda.
[5] Formerly st. s. Albert J. Wright.
[6] Formerly st. p. Hampton.
[7] Formerly st. s. Harvey E. Burch.
[8] Formerly U. S. S. Somerset.
† Abandoned June, 1912.

MERCHANT STEAM VESSELS OF THE UNITED STATES—Continued.

Official No.	Signal letters.	Rig.	Name of vessel.	Gross tonnage.	Net tonnage.	Length.	Breadth.	Depth.	Service.	Crew.	Indicated horsepower.	When built.	Where built.	Home port (where permanent document issues).
						Feet.	Feet.	Feet.						
206299	.....	Ga. s.	Starigrad	12	8	34.5	11.6	4.7	Fsh.	5	16	1909	Tacoma, Wash	Tacoma, Wash.
117028	.....	St. s.	Starin	20	11	48.4	13.4	5.0	Fsh.	5	.....	1901	Noank, Conn	Stonington, Conn.
116269	.....	St. s.	Starke	49	27	65.3	19.1	7.7	Tow.	4	.....	1889	Sheboygan, Wis	Milwaukee, Wis.
86091	.....	St. s.	[1] Starlight	335	267	151.0	23.7	6.7	Pas.	14	275	1890	Stonington, Conn	Baltimore, Md.
116780	.....	Ga. s.	Starlight	30	14	60.1	14.7	7.3	Frt.	2	.....	1897	South Haven, Mich	Grand Haven, Mich.
208980	.....	*Ga. p.	Starlight	6	6	37.7	8.0	2.4	Pas.	1	6	1908	Vincennes, Ind	Evansville, Ind.
116220	K. F. G. L.	St. y.	Starling	109	54	108.9	20.5	11.5	Yct.	11	250	1888	East Boston, Mass	Boston, Mass.
116807	.....	St. s.	Starling	23	15	53.5	12.5	4.9	Tow.	2	.....	1898	Tacoma, Wash	Tacoma, Wash.
203250	.....	Ga. s.	Starling	13	9	40.0	11.3	4.5	Tow.	1	.....	1906	Olympia, Wash	Pt. Townsend, Wash.
205956	.....	Ga. s.	Starling	7	6	25.7	8.6	3.4	Fsh.	1	5	1904	Charlevoix, Mich	Grand Haven, Mich.
206431	.....	St. s.	Starling	13	9	50.0	12.3	4.4	Tow.	4	40	1908	Bon Secour, Ala	Mobile, Ala.
203656	.....	*St. p.	Starr	43	43	87.3	24.6	3.5	Tow.	13	110	1906	Des Arc, Ark	Memphis, Tenn.
115966	.....	St. s.	Startle	54	27	68.0	17.5	8.4	Tow.	6	.....	1883	Wilmington, Del	Baltimore, Md.
116299	.....	St. s.	Startle	46	23	59.8	15.0	7.0	Tow.	4	.....	1889	Gloucester, Mass	Portland, Me.
116567	.....	Ga. s.	Startle	8	7	34.1	10.7	5.8	Fsh.	8	.....	1893	Deer Isle, Me	Castine, Me.
116995	.....	Ga. s.	Startle	18	11	43.8	13.3	5.7	Frt.	2	.....	1900	East Machias, Me	Lubec, Me.
208472	.....	*Ga. p.	State Line	13	10	54.4	16.0	1.8	Fer.	2	15	1911	Mt. Carmel, Ill	Evansville, Ind.
115645	J. T. G. P.	St. s.	*State of California* ⊙	2,266	1,260	300.0	38.6	24.4	Pas.	75	1,800	1879	Philadelphia, Pa	San Francisco, Cal.
126150	K. C. B. Q.	St. p.	[2] *State of New York*	807	564	203.0	32.4	10.5	Pas.	43	826	1883	Wyandotte, Mich	Detroit, Mich.
116363	.....	St. s.	State of New York	87	43	83.8	18.6	8.8	Pas.	5	.....	1890	Brooklyn, N. Y	New York, N. Y.
125808	J. T. Q. C.	St. p.	[2] *State of Ohio*	1,221	917	225.2	32.4	13.3	Pas.	40	1,000	1880	Wyandotte, Mich	Cleveland, Ohio.
116272	.....	*St. p.	State of Washington	605	449	170.4	31.3	7.0	Pas.	18	504	1889	Tacoma, Wash	Pt. Townsend, Wash.
207016	.....	Ga. s.	Staten	9	6	38.3	9.0	4.1	Frt.	1	40	1895	San Francisco, Cal	San Francisco, Cal.
206500	.....	St. s.	[4] Staten Island	74	50	65.7	19.0	8.0	Tow.	6	250	1909	New Baltimore, N. Y	New York, N. Y.
150076	.....	Ga. y.	[5] Statira	21	18	42.6	16.7	5.4	Yct.	1	.....	1876	Newport, R. I	Do.
200279	.....	Ga. y.	Stave Island	41	17	69.7	13.2	6.7	Yct.	4	.....	1903	South Boston, Mass	Burlington, Vt.
161761	.....	*St. p.	[6] Steel City	628	628	235.4	40.0	8.0	Pas.	43	.....	1895	Cincinnati, Ohio	Pittsburgh, Pa.
116836	.....	St. s.	Steelhead	38	26	56.1	14.8	6.9	Tow.	5	.....	1898	Fairhaven, Wash	Pt. Townsend, Wash.
117134	.....	St. s.	STEEL KING	4,308	3,366	380.0	50.0	28.0	Frt.	21	1,450	1902	Lorain, Ohio	Cleveland, Ohio.
117082	.....	*St. p.	Steel Queen	177	121	125.0	28.0	3.5	Fer.	7	.....	1901	Jeffersonville, Ind	Pittsburgh, Pa.
136049	.....	St. s.	[7] Steers	36	24	54.0	16.0	5.7	Tow.	2	.....	1889	Patchogue, N. Y	New York, N. Y.
116026	.....	St. p.	Steinway	354	269	125.0	32.5	10.2	Fer.	5	385	1884	Brooklyn, N. Y	Do.
115744	.....	St. s.	*Stella*	80	40	83.7	18.2	8.5	Tow.	4	.....	1880	Camden, N. J	Corpus Christi, Tex.
115788	.....	Ga. s.	Stella	12	11	34.7	13.3	3.9	Pas.	2	.....	1881	Patchogue, N. Y	Somers Point, N. J.
116878	.....	St. s.	Stella	9	6	51.3	10.0	3.5	Pas.	2	.....	1899	Ashland, Wis	Marquette, Mich.
209034	.....	*Ga. p.	Stella	11	7	35.0	8.9	2.9	Pas.	1	6	1909	Pine Bluff, Ark	Memphis, Tenn.
116802	.....	Ga. s.	Stella Adkins	9	7	36.6	14.2	3.0	Msc.	1	.....	1898	Galveston, Tex	Brashear, La.
116908	.....	St. s.	Stella B	6	5	40.3	8.6	3.9	Tow.	2	.....	1899	Bayfield, Wis	Marquette, Mich.
116345	.....	Ga. s.	Stella L	45	43	59.8	24.5	4.4	Frt.	2	.....	1890	Mary Esther, Fla	Pensacola, Fla.
115985	.....	Ga. s.	Stella Pickert	17	8	55.0	11.4	5.6	Frt.	4	.....	1884	Bath, Me	Mt. Desert Ferry, Me.
207988	.....	Ga. s.	Stella F. G	7	7	32.0	12.6	3.0	Pas.	1	8	1909	West Creek, N. J	Somers Point, N. J.
117121	.....	Ga. s.	Stella M. Coffin	9	9	35.3	12.4	6.0	Fsh.	3	.....	1902	Bremen, Me	Vinalhaven, Me.
117208	.....	St. s.	Stephen Chase	45	31	69.0	16.0	6.6	Fsh.	5	175	1902	Ashtabula, Ohio	Cleveland, Ohio.
116241	.....	Ga. s.	Stephen Lark	14	10	57.6	16.6	4.6	Oys.	2	.....	1888	Tilghmans Island, Md	Tappahannock, Va.
202087	.....	St. s.	STEPHEN M. CLEMENT	5,821	4,487	480.0	52.0	30.0	Frt.	23	500	1905	Lorain, Ohio	Cleveland, Ohio.
75773	.....	St. s.	[8] Stephen W. McKeever	129	66	114.0	18.5	9.2	Fsh.	23	.....	1875	Damariscotta, Me	New York, N. Y.
208447	.....	St. s.	Stephen W. McKeever, jr.	223	104	128.0	22.2	10.0	Frt.	25	275	1911	Noank, Conn	Do.
115647	.....	St. s.	Sterling	143	97	110.0	18.1	8.8	Fsh.	20	.....	1879	East Deering, Me	Newport, R. I.
116190	.....	St. s.	Sterling	61	30	71.2	18.5	8.5	Tow.	5	.....	1888	Tottenville, N. Y	New York, N. Y.
116659	.....	Ga. s.	Sterling	11	10	45.8	14.0	3.9	Frt.	2	.....	1895	Double Bayou, Tex	Port Lavaca, Tex.
203712	.....	Ga. s.	Sterling	13	7	45.0	11.2	3.7	Tow.	1	.....	1906	Morehead City, N. C	Newbern, N. C.
206422	.....	Ga. s.	Sterling	7	5	34.0	9.0	2.9	Pas.	1	22	1909	Clinton, Wash	Pt. Townsend, Wash.
209067	.....	Ga. s.	Sterling	14	12	30.2	12.0	4.6	Pas.	2	27	1909	East Orange, N. J	Newark, N. J.
209362	.....	Ga. s.	Sterling	8	6	30.3	6.9	3.4	Pas.	1	25	1911	Daytona, Fla	Jacksonville, Fla.
209915	.....	Ga. y.	Sterling	13	9	38.7	10.0	4.9	Yct.	2	24	1912	Racine, Wis	Chicago, Ill.
116798	.....	St. s.	[9] STERLINGTON	398	271	105.7	30.1	9.5	Tow.	4	350	1898	New York, N. Y	New York, N. Y.
115494	.....	St. s.	Stewart Edward	15	7	45.4	13.5	4.5	Fsh.	7	.....	1876	Grand Haven, Mich	Milwaukee, Wis.
209440	.....	*Ga. p.	Stewart-Peck	54	54	78.4	18.4	4.3	Frt.	3	80	1911	Kansas City, Mo	Kansas City, Mo.
208128	.....	*Ga. p.	Stillwater	13	9	40.8	12.1	2.7	Pas.	1	15	1910	Katalla, Alaska	Cordova, Alaska.
116518	.....	St. s.	Stimson	25	12	49.2	14.0	4.9	Tow.	3	.....	1892	Ballard, Wash	Portland, Oreg.
136174	.....	Ga. s.	[10] Stirling	21	18	46.1	15.4	6.2	Oys.	2	.....	1891	South Norwalk, Conn	Bridgeport, Conn.
91869	.....	St. s.	[11] Stockton	98	67	81.5	18.0	5.6	Pas.	4	.....	1886	Thomaston, Me	Buckport, Me.
117216	.....	Ga. p.	Stone City	9	6	31.0	7.0	6.5	Pas.	0	.....	1900	Bedford, Ind	Memphis, Tenn.
209023	.....	*Ga. p.	Stones	19	14	52.4	17.0	2.4	Fer.	1	8	1907	Nashville, Tenn	Nashville, Tenn.
116990	.....	Ga. s.	Stonewall Jackson	6	5	34.0	10.8	2.8	Oys.	1	.....	1900	Bayou Lafourche, La	Brashear, La.
203081	.....	Ga. s.	Stono	10	7	34.6	12.8	4.5	Frt.	1	.....	1906	Mount Pleasant, S. C	Charleston, S. C.
208220	L. B. R. Q.	Ga. y.	STOPAWHILE	48	42	53.6	13.7	4.8	Yct.	2	25	1907	Brooklyn, N. Y	New York, N. Y.
207079	.....	Ga. s.	Stork	7	5	31.8	9.7	2.8	Pas.	1	4	1901	Croton on Hudson, N. Y	Key West, Fla.
208564	.....	Ga. s.	Stork	17	12	44.6	13.2	5.0	Fsh.	4	15	1911	Port Blakeley, Wash	Pt. Townsend, Wash.
115822	.....	St. s.	*Storm King*	174	87	109.6	21.0	11.8	Tow.	10	500	1882	Philadelphia, Pa	Baltimore, Md.
117150	.....	Ga. s.	Storm King	6	6	26.2	12.1	3.9	Fsh.	0	.....	1902	Osterville, Mass	Hyannis, Mass.
208460	.....	St. s.	Storm King	1,076	949	180.0	36.0	11.4	Frt.	20	500	1911	Wilmington, Del	New York, N. Y.
206097	.....	*Ga. p.	Stover	14	8	57.0	16.0	3.0	Msc.	2	25	1908	Berwick, La	New Orleans, La.

[1] Formerly st. s. Granite City.
[2] Formerly st. p. City of Mackinac.
[3] Formerly st. p. {a City of Cleveland. b City of Alpena.
[4] Formerly st. s. James H. Hyer.
[5] Formerly slp. y. Pirate.
[6] Formerly *st. p. Virginia.
[7] Formerly st. s. E. Bailey & Sons.
[8] Formerly st. s. J. W. French.
[9] Formerly st. s. Suffern.
[10] Formerly ga. s. Edith A.
[11] Formerly st. s. M. and M.

Merchant STEAM Vessels of the United States—Continued.

Official No.	Signal letters.	Rig.	Name of vessel.	Gross tonnage.	Net tonnage.	Length.	Breadth.	Depth.	Service.	Crew.	Indicated horsepower.	When built.	Where built.	Home port (where permanent document issues).
						Feet.	Feet.	Feet.						
106856		Ga. s.	[1] Stranger	6	5	30.2	11.5	3.5	Oys.	1	.....	1891	East Providence, R. I.	Providence, R. I.
115800		St. s.	Stranger	135	104	94.2	17.8	9.2	Cnl.	3	75	1881	Buffalo, N. Y.	New York, N. Y.
117239		St. s.	Stranger	85	51	73.6	17.7	6.0	Tow.	3	.....	1903	Portland, Oreg.	Portland, Oreg.
117263		Ga. s.	Stranger	52	26	73.6	19.4	9.0	Fsh.	10	.....	1903	Essex, Mass.	Boston, Mass.
201349		Ga. s.	Stranger	40	33	62.4	20.0	5.5	Oys.	3	.....	1904	Tottenville, N. Y.	Bridgeport, Conn.
202767		Ga. s.	Stranger	9	6	30.4	12.0	2.3	Msc.	1	10	1906	Miami, Fla.	St. Augustine, Fla.
203641		Ga. s.	Stranger	14	10	44.6	13.7	4.0	Pas.	2	20	1906	New Haven, Conn.	New Haven, Conn.
207061		Ga. s.	Stranger	27	23	78.6	12.0	4.0	Pas.	2	.....	1895	New York, N. Y.	Patchogue, N. Y.
209398		Ga. y.	Stranger	11	8	40.0	8.4	4.5	Yct.	1	40	1911	Chicago, Ill.	Chicago, Ill.
81337		St. s.	[2] Stratford	98	67	100.6	22.1	7.0	Oys.	8	115	1891	Bridgeport, Conn.	Bridgeport, Conn.
117022		St. y.	Stroller	26	18	75.7	10.6	5.4	Yct.	4	.....	1901	Bristol, R. I.	New York, N. Y.
201209	L. B. D. R.	Ga. y.	[3] Stroller	46	39	62.5	16.0	4.2	Yct.	2	.....	1904	Baltimore, Md.	Do.
202005		Ga. s.	Stroller	11	8	49.0	8.7	3.6	Pas.	1	.....	1905	Tacoma, Wash.	Pt. Townsend, Wash.
203558		Ga. s.	Stroller	12	11	38.0	14.0	3.0	Fsh.	1	.....	1906	Patchogue, N. Y.	Philadelphia, Pa.
201911		Ga. y.	[4] Sturdy	52	45	58.4	15.4	7.8	Yct.	4	50	1905	Manchester, Mass.	Annapolis, Md.
76066		St. s.	[5] Success	32	16	53.8	15.0	6.2	Tow.	4	.....	1891	Jersey City, N. J.	Albany, N. Y.
115858		Ga. s.	Success	8	8	31.1	12.7	4.8	Fsh.	1	.....	1882	Cape Elizabeth, Me.	Provincetown, Mass.
201519		Ga. s.	Success	20	14	57.0	14.8	4.0	Frt.	9	.....	1904	New Orleans, La.	New Orleans, La.
202759		*St. p.	Success	67	43	60.1	15.8	2.3	Frt.	4	30	1906	Kissimmee, Fla.	Key West, Fla.
203211		Ga. s.	Success	14	10	48.8	11.7	3.8	Pas.	2	.....	1906	Tacoma, Wash.	Seattle, Wash.
203574		Ga. s.	Success	13	9	48.0	8.8	3.0	Pas.	1	20	1906	Bay Center, Wash.	Pt. Townsend, Wash.
206293		*Ga. p.	Success	7	6	48.2	12.4	3.5	Pas.	1	13	1905	Greenville, Miss.	Memphis, Tenn.
206463		St. s.	Success	30	20	59.0	16.0	5.2	Frt.	3	100	1909	Baltimore, Md.	Providence, R. I.
209527		Ga. s.	Success	18	12	53.6	14.5	4.0	Pas.	1	50	1911	Oakland, Cal.	San Francisco, Cal.
201131		St. s.	Success No. 3	91	47	71.0	25.8	4.9	Lgt.	3	40	1904	New Bedford, Mass.	New Bedford, Mass.
201434		*Ga. p.	Sudie	11	11	40.5	11.0	2.0	Tow.	2	.....	1904	Bridgeport, Ala.	Chattanooga, Tenn.
116801		St. s.	Sue	53	33	69.0	18.3	3.7	Frt.	7	.....	1898	Newbern, N. C.	Newbern, N. C.
209028		Ga. s.	Sue	9	7	40.0	8.6	5.0	Oys.	1	15	1911	Irvington, Va.	Tappahannock, Va.
201344		Ga. y.	Sue-Don	18	15	43.3	14.0	4.6	Yct.	1	.....	1904	Bay City, Mich.	Detroit, Mich.
116097	K.Q.H.W.	St. s.	Sue H. Elmore	232	131	90.7	23.8	8.0	Pas.	11	.....	1900	Portland, Oreg.	Astoria, Oreg.
6534		St. p.	[6] Suffern	985	820	198.0	35.5	13.6	Fer.	6	700	1868	New York, N. Y.	New York, N. Y.
209076	L.C.D.Q.	St. s.	SUFFOLK	4,718	2,868	365.7	50.1	28.1	Frt.	36	2,100	1911	Camden, N. J.	Philadelphia, Pa.
206788		*St. p.	Sugarland	100	68	111.0	28.5	4.0	Tow.	15	200	1908	Morgan City, La.	New Orleans, La.
117192		Ga. s.	Suisun City	142	73	84.5	23.5	6.5	Frt.	6	100	1902	San Francisco, Cal.	San Francisco, Cal.
208147		Ga. s.	Suitame	46	31	55.9	15.3	4.9	Yct.	3	24	1911	Fort Myers, Fla.	Key West, Fla.
116332	K.H.F.V.	St. y.	SULTANA	390	229	161.1	28.0	16.2	Yct.	29	480	1890	Brooklyn, N. Y.	New York, N. Y.
117124		St. s.	SULTANA	3,630	2,731	353.0	48.0	24.0	Frt.	21	1,198	1902	West Superior, Wis.	Duluth, Minn.
209677		Ga. s.	Sultana	14	9	40.0	11.0	4.0	Pas.	2	24	1910	Catano, P. R.	San Juan, P. R.
205116		Ga. y.	Sumida	22	18	59.8	11.0	5.6	Yct.	2	48	1908	New York, N. Y.	New York, N. Y.
117098		Ga. s.	Summer Girl	8	8	40.0	7.4	3.0	Pas.	1	.....	1898	Clinton, Iowa	Rock Island, Ill.
116579		St. s.	Summer Girl	53	26	75.6	18.2	5.7	Pas.	5	.....	1893	Noank, Conn.	Beaufort, S. C.
206490		Ga. s.	Summer Girl	6	6	27.0	6.5	3.5	Pas.	1	8	1909	Moline, Ill.	Rock Island, Ill.
208881		Ga. s.	Summer Girl	23	22	39.0	14.1	3.4	Frt.	1	25	.....	.....	New York, N. Y.
75305		St. s.	[7] Summit	70	35	75.0	18.5	9.1	Tow.	6	.....	1872	Philadelphia, Pa.	Do.
209542		Ga. s.	Sumner	50	34	61.4	18.0	7.8	Fsh.	3	65	1912	Seattle, Wash.	Seattle, Wash.
204040		St. s.	Sumter	9	7	44.0	9.6	2.5	Tow.	2	.....	1907	Georgetown, S. C.	Georgetown, S. C.
203023	K.V.W.H.	St. s.	SUN ⊙	4,836	3,501	382.0	49.9	29.0	Frt.	38	2,000	1907	Newport News, Va.	Philadelphia, Pa.
206871		Ga. s.	Sun	18	12	44.5	12.5	4.3	Fsh.	6	20	1911	Tacoma, Wash.	Tacoma, Wash.
116205		St. s.	Sunbeam	51	42	64.0	12.8	5.8	Pas.	4	.....	1888	Buffalo, N. Y.	Oswego, N. Y.
116452		St. s.	Sunbeam	53	33	68.0	17.0	7.2	Fsh.	4	.....	1891	Chicago, Ill.	Milwaukee, Wis.
116804		Ga. s.	Sunbeam	7	7	25.4	12.0	3.8	Fsh.	1	.....	1898	Hyannisport, Mass.	Hyannis, Mass.
117057		Ga. s.	Sunbeam	8	8	31.3	8.2	3.7	Tow.	1	.....	1901	Salem, N. J.	Bridgeton, N. J.
200197		St. s.	Sunbeam	44	40	75.0	17.0	5.0	Pas.	11	.....	1903	Mound City, Ill.	Evansville, Ind.
208274		Ga. s.	Sunbeam	8	6	32.9	8.6	2.8	Pas.	0	.....	1906	Tacoma, Wash.	Seattle, Wash.
209143		Ga. s.	Sunbeam	8	5	35.6	8.9	4.0	Pas.	0	20	1911	Tiburon, Cal.	San Francisco, Cal.
209743		Ga. y.	Sunbeam	27	15	57.2	14.2	7.8	Yct.	2	50	1912	Camden, Me.	Mt. Desert Ferry, Me.
208061		Ga. s.	Sunbury	24	15	43.9	16.3	4.7	Frt.	3	36	1910	Thunderbolt, Ga.	Savannah, Ga.
150826		Ga. y.	[8] Sunflower	50	32	82.2	12.1	6.8	Yct.	2	.....	1899	St. Louis, Mo.	Louisville, Ky.
201084		Ga. s.	Sunflower	21	18	51.0	12.2	4.9	Pas.	3	.....	1904	Manitowoc, Wis.	Milwaukee, Wis.
201648		Ga. s.	Sunflower	13	13	47.4	10.9	3.6	Frt.	4	36	1904	Galveston, Tex.	Galveston, Tex.
207749		Ga. s.	Sunflower II	13	9	64.9	13.2	3.7	Pas.	1	50	1910	Cedar Bayou, Tex.	Do.
205750		Ga. y.	Sun Flower	22	15	57.0	13.5	4.0	Yct.	1	36	1908	Mount Vernon, Wash.	Pt. Townsend, Wash.
205623		Ga. s.	Sunlight	15	10	46.4	15.3	4.5	Pas.	1	30	1908	Alameda, Cal.	San Francisco, Cal.
206154		Ga. s.	Sunny Jim	11	8	47.0	16.0	3.0	Oys.	4	50	1909	Biloxi, Miss.	New Orleans, La.
115512		Ga. s.	Sunny South	15	14	35.0	14.4	3.9	Frt.	2	.....	1876	Crisfield, Md.	Norfolk, Va.
116851		Ga. s.	Sunol	13	9	56.0	14.5	3.3	Frt.	1	.....	1890	Fishing Island, Md.	Elizabeth City, N. C.
116371		*St. p.	Sunol	294	246	135.0	27.5	7.0	Frt.	10	120	1890	San Francisco, Cal.	San Francisco, Cal.
116511		St. s.	Sunol	62	31	73.6	19.3	7.1	Tow.	7	.....	1892	Ashtabula, Ohio	Cleveland, Ohio.
208093		Ga. y.	Sunrise	18	17	40.8	10.0	4.9	Yct.	0	.....	1906	Boston, Mass.	New York, N. Y.
203997		Ga. s.	[9] Sunrise	13	9	40.6	9.2	3.3	Pas.	1	.....	1907	Marshfield, Oreg.	Coos Bay, Oreg.
207107		Ga. s.	Sunrise	13	12	33.0	10.5	4.6	Fsh.	3	30	1909	Manitowoc, Wis.	Milwaukee, Wis
209773		Ga. s.	Sunrise	35	24	56.3	15.7	6.3	Fsh.	8	50	1912	Tacoma, Wash.	Tacoma, Wash.
209796		Ga. s.	Sunrise	17	15	41.9	12.6	4.2	Fsh.	1	27	1912	Ketchikan, Alaska	Ketchikan, Alaska.

[1] Formerly ywl. y. Adele.
[2] Formerly st. s. William H. Hoyt.
[3] Formerly ga. y. Reliance.
[4] Formerly ga. y. Limit.
[5] Formerly st. s. {a J. and J. McCarthy. b Frankie.
[6] Formerly st. p. {a Delaware. b Sterlington.
[7] Formerly st. s. John S. Smith.
[8] Formerly ga. y. Polly.
[9] Formerly ga. s. City of Coos Bay.

Merchant STEAM Vessels of the United States—Continued.

Official No.	Signal letters.	Rig.	Name of vessel.	Gross tonnage.	Net tonnage.	Length.	Breadth.	Depth.	Service.	Crew.	Indicated horsepower.	When built.	Where built.	Home port (where permanent document issues).
						Feet.	Feet.	Feet.						
204809		Ga. s.	Sunset	10	7	35.0	9.4	3.4	Pas.	1		1907	Ballard, Wash	Pt. Townsend, Wash.
206414		Ga. s.	Sunset	12	8	40.2	9.2	3.6	Pas.	1	15	1909	Prosper, Oreg	Coos Bay, Oreg.
209948		Ga. s.	Sunset	35	24	56.3	16.0	6.4	Fsh.	7	50	1912	Tacoma, Wash	Tacoma, Wash.
86205		Ga. y.	[1] Sunshine	21	19	51.8	13.6	4.3	Yct.	2		1889	Osterville, Mass	Newark, N. J.
91293		St. s.	[2] Sunshine	21	14	65.4	12.0	3.7	Fer.	4		1880	Newburgh, N. Y	New York, N. Y.
116210		St. p.	Sunshine	335	335	175.0	37.0	5.8	Frt.	11	686	1888	Jeffersonville, Ind	Pittsburgh, Pa.
116451		Ga. s.	Sunshine	12	10	37.2	15.6	4.1		2		1891	Balters Island, Fla	New York, N. Y.
204852		*Ga. p.	Sunshine	6	6	41.0	8.5	2.5	Pas.	3	15	1907	McGhee, Tenn	Chattanooga, Tenn.
116357		St. s.	Superior	251	167	98.0	29.9	10.0	Tow.	7	406	1890	Cleveland, Ohio	Duluth, Minn.
116737		St. s.	Superior	70	48	68.8	20.3	10.8	Tow.	5		1896	Benton Harbor, Mich	Do.
202329		St. s.	SUPERIOR	4,544	3,845	381.0	50.2	30.2	Frt.	25	2,000	1905	Ecorse, Mich	Buffalo, N. Y.
203550		St. s.	Superior	168	84	101.0	25.0	12.0	Tow.	7	550	1906	Noank, Conn	New York, N. Y.
206444		Ga. s.	Superior	9	8	31.8	9.3	3.3	Fsh.	2	12	1904	Munising, Mich	Grand Haven, Mich.
207410		St. s.	Superior	12	10	57.0	11.7	3.0	Frt.	3	60	1910	Bayfield, Wis	Marquette, Mich.
209874		Ga. s.	Superior	86	58	64.5	19.0	9.4	Fsh.	2	200	1912	Winslow, Wash	Pt. Townsend, Wash.
116820		St. s.	SUPERIOR CITY	4,795	3,693	429.0	50.0	24.7	Frt.	24	1,900	1898	Lorain, Ohio	Duluth, Minn.
203434		St. s.	Supervisor	214	136	91.4	25.0	7.4	Oys.	8	250	1906	Northport, N. Y	Cold Spring, N. Y.
116222		Ga. s.	Supply	7	7	36.3	11.3	2.9	Msc.	1		1888	Greenport, N. Y	Greenport, N. Y.
206272		Ga. s.	Supply	14	9	48.5	12.0	4.5	Pas.	1	30	1908	Vallejo, Cal	San Francisco, Cal.
207819		Ga. s.	SUPPLY	40	27	68.8	12.0	6.9	Frt.	2	100	1910	Port Richmond, N. Y	New York, N. Y.
203315		Ga. y.	Surf	18	12	37.0	13.8	5.8	Yct.	1		1906	Moodus, Conn	Stamford, Conn.
209480	L. C. G. R.	St. s.	SURF	252	119	117.8	22.5	11.6	Fsh.	20	450	1911	Quincy, Mass	Boston, Mass.
115257		St. y.	Surprise	20	10	63.0	13.6	4.7	Yct.	3		1871	Brooklyn, N. Y	Cape Vincent, N. Y.
115678		Ga. s.	Surprise	5	5	24.6	11.3	4.0	Oys.	0		1864	Providence, R. I	Providence, R. I.
116497		St. s.	Surprise	19	12	43.5	13.4	4.6	Tow.	4		1892	Clifton, N. Y	Philadelphia, Pa.
116504		Ga. s.	Surprise	7	6	36.0	12.9	3.4	Oys.	1		1892	Morgan City, La	Brashear, La.
116869		Ga. s.	Surprise	11	7	33.0	11.0	4.0	Frt.	2		1898	Charleston, S. C	Charleston, S. C.
117167		Ga. s.	Surprise	110	65	88.5	30.0	6.0	Frt.	7	250	1902	San Francisco, Cal	San Francisco, Cal.
207145		Ga. s.	Surprise	13	9	47.6	13.6	3.3	Pas.	1	30	1893	Detroit, Mich	Detroit, Mich.
208314		Ga. s.	Surry Lumber Co. No. 1	10	7	35.8	10.3	4.6	Fer.	1	20	1910	Baltimore, Md	Baltimore, Md.
208628		Ga. s.	Survey	12	6	36.4	10.1	4.8	Fsh.	1		1911	Neponset, Mass	Portland, Me.
209497		St. y.	† SURVEYOR	16	10	35.8	12.9	4.9	Yct.	2	50	1911	Bayonne, N. J	New York, N. Y.
116939		Ga. s.	Susanna	7	7	37.4	10.3	2.4	Msc.	1		1900	Morehead City, N. C	Beaufort, N. C.
115890		Ga. s.	Susie	15	10	47.4	15.8	3.6	Pas.	1		1882	Clear Creek, Tex	Galveston, Tex.
116855		*St. p.	Susie	1,130	588	222.8	42.0	6.2	Pas.	52	1,000	1898	Unalaska, Alaska	St. Michael, Alaska.
116122		Ga. s.	Susie B	6	5	28.6	12.4	3.4	Msc.	1		1883	Patchogue, N. Y	Patchogue, N. Y.
208402		Ga. s.	Susie B	9	8	25.9	10.1	3.0	Pas.	1	10	1910	Green Cove Springs, Fla	Jacksonville, Fla.
205417		Ga. s.	Susie C	8	8	30.2	10.4	3.0	Pas.	1	12	1908	Wildwood, N. J	Somers Point, N. J.
116044		St. s.	Susie Chipman	216	164	122.0	26.1	9.4	Frt.	8	300	1885	Milwaukee, Wis	Milwaukee, Wis.
116675		St. s.	Susie D	37	13	56.7	15.0	6.1	Pas.	3		1895	Boston, Mass	Boston, Mass.
206234		Ga. s.	Susie Hall	9	9	33.0	14.8	2.7	Frt.	1		1909	Galveston, Tex	Galveston, Tex.
115789		St. s.	*Susie Hazard*	98	60	97.0	19.1	8.4	Pas.	4		1881	St. Louis, Mo	St. Louis, Mo.
116157		Ga. s.	Susie R	10	8	40.8	13.2	3.2	Fsh.	1		1886	Brooklyn, N. Y	Patchogue, N. Y.
206666		Ga. s.	Susie P. Barnes	8	6	41.0	13.0	2.7	Oys.	1	15	1909	Parksley, Va	Cape Charles, Va.
206704		Ga. s.	Susie R. F. Allen	14	10	52.3	12.9	3.9	Frt.	1	40	1909	Shad Point, Md	Baltimore, Md.
116761		Ga. s.	Susie and Winnie	10	8	33.1	12.4	6.2	Fsh.	2		1897	Steuben, Me	Mt. Desert Ferry, Me.
208923		Ga. s.	Susitna	11	7	45.6	8.6	2.4	Pas.	1	12	1908	Tyonek, Alaska	Juneau, Alaska.
203298		Ga. y.	Susquechesa	34	23	69.0	14.2	4.4	Yct.	3		1906	Baltimore, Md	Baltimore, Md.
22797		St. p.	Susquehanna	1,369	1,208	196.0	35.0	12.8	Fer.	6	650	1865	New York, N. Y	New York, N. Y.
116128		St. s.	SUSQUEHANNA	2,781	2,347	302.5	40.0	16.0	Frt.	21	1,053	1886	Buffalo, N. Y	Erie, Pa.
116170	K. D. V. P.	St. s.	SUSQUEHANNA	233	116	158.5	22.0	11.4	Fsh.	15	700	1887	Wilmington, Del	Wilmington, N. C.
116827		St. s.	*Susquehanna*	462	314	157.7	38.0	9.0	Pas.	18	725	1898	Baltimore, Md	Baltimore, Md.
207228		Ga. s.	Sutwik	15	10	40.0	11.6	4.3	Fsh.	3	40	1910	Seattle, Wash	Pt. Townsend, Wash.
116273		*St. p.	Suwanee	82	50	70.0	16.5	4.4	Pas.	5		1888	Brandford, Fla	Key West, Fla.
208381	L. B. T. H.	St. s.	SUWANNEE ⊙	3,648	2,300	309.1	46.2	19.3	Pas.	54	1,700	1911	Camden, N. J	Boston, Mass.
203192	K. V. L. S.	St. s.	Svea	618	370	174.0	38.2	13.3	Frt.	19		1906	Fairhaven, Cal	San Francisco, Cal.
117070		St. y.	Swallow	37	25	68.0	10.6	4.6	Yct.	2		1896	Oshkosh, Wis	Milwaukee, Wis.
204153		Ga. s.	Swallow	8	5	32.2	11.2	3.7	Pas.	0		1907	Dockton, Wash	Tacoma, Wash.
205662		Ga. s.	Swallow	9	8	31.0	8.2	2.6	Fsh.	2	12	1904	Manistee, Mich	Grand Haven, Mich.
207558		Ga. s.	Swallow	11	9	29.5	9.3	3.0	Fsh.	1	12	1907	Manitowoc, Wis	Do.
207831		*Ga. p.	Swallow	9	5	40.0	10.5	2.4	Frt.	3		1910	Nome, Alaska	Nome, Alaska.
209281		Ga. s.	Swallow	18	8	47.2	15.3	4.7	Fsh.	2	40	1911	Crittenden, Va	Newport News, Va.
115864		St. p.	Swampscott	416	324	124.5	25.3	10.8	Fer.	4	353	1882	Boston, Mass	Portland, Me.
57928		St. s.	Swan	94	64	78.9	19.6	7.1	Frt.	4		1888	Sandusky, Ohio	Port Huron, Mich.
116346		St. s.	Swan	24	16	57.0	10.8	3.7	Tow.	3		1890	Newbern, N. C	Newbern, N. C.
116887		Ga. s.	Swan	8	6	29.5	10.0	4.0	Pas.	1		1899	Bremerton, Wash	Pt. Townsend, Wash.
117123		*St. p.	Swan	33	33	70.0	16.9	3.7	Pas.	9		1902	Mackville, Ky	Cincinnati, Ohio.
117168		Ga. s.	Swan	13	9	46.6	11.3	3.4	Msc.	1		1902	Warrenton, Oreg	Cordova, Alaska.
201577		*St. p.	SWAN	371	320	156.0	34.0	5.0	Pas.	13		1904	Jacksonville, Fla	St. Augustine, Fla.
202294		Ga. s.	Swan	8	8	38.0	7.0	3.0	Pas.	1		1905	Davenport, Iowa	Rock Island, Ill.
204217		Ga. s.	Swan	8	7	27.0	8.6	4.0	Fsh.	1		1907	Frankfort, Mich	Grand Haven, Mich.
204956		Ga. s.	Swan	27	18	66.5	17.6	4.0	Pas.	3	50	1908	Biloxi, Miss	Pensacola, Fla.
205433		Ga. s.	Swan	8	5	32.2	7.9	2.6	Pas.	1	10	1908	Prosper, Oreg	Coos Bay, Oreg.
206967		Ga. s.	Swan	11	7	33.0	8.6	2.4	Pas.	1	12	1909	Caruthersville, Mo	Memphis, Tenn.
207108		Ga. s.	Swan	8	7	31.0	9.6	3.2	Fsh.	3	24	1904	Manitowoc, Wis	Milwaukee, Wis.
207123		Ga. s.	Swan	10	8	31.0	8.6	3.6	Fsh.	2	15	1904	Manistee, Mich	Grand Haven, Mich.

[1] Formerly ga. y. Gunhilde. [2] Formerly st. s. Mystic. † Fuel-oil burner.

MERCHANT STEAM VESSELS OF THE UNITED STATES—Continued.

Official No.	Signal letters.	Rig.	Name of vessel.	Gross tonnage.	Net tonnage.	Length.	Breadth.	Depth.	Service.	Crew.	Indicated horsepower.	When built.	Where built.	Home port (where permanent document issues).
						Feet.	Feet.	Feet.						
207349		Ga. s.	Swan	9	9	35.0	11.5	3.9	Fsh.	2		1910	Erie, Pa.	Erie, Pa.
208711		Ga. s.	Swan	8	7	39.3	7.0	3.0	Pas.	1	36	1911	Savannah, Tenn.	Nashville, Tenn.
116245		Ga. y.	Swannanoa	25	24	49.5	17.0	6.8	Yct.	3		1888	Brooklyn, N. Y.	Bridgeport, Conn.
117095		Ga. s.	Swannanoa	21	18	65.0	9.4	3.5	Pas.	2		1901	Clinton, Iowa	Rock Island, Ill.
200145		Ga. s.	Swannanoa	25	25	55.5	12.3	7.4	Pas.	2	30	1903	Morehead City, N. C.	Edenton, N. C.
200938		Ga. s.	Swannanoa	9	9	45.0	8.5	3.6	Pas.	1		1904	Knoxville, Tenn.	New Orleans, La.
116165		St. s.	Swansea	19	9	77.4	17.2	8.0	Fer.	2		1887	Detroit, Mich.	Duluth, Minn.
77208		Ga. s.	[1] Swastika	9	6	36.8	9.8	3.8	Pas.	1		1895	Seattle, Wash.	Pt. Townsend, Wash.
209250		Ga. s.	Swastika	9	7	28.9	10.4	2.6	Pas.	1	15	1911	Indianola, Fla.	Jacksonville, Fla.
209292		Ga. y.	Swastika	10	6	42.0	9.5	4.3	Yct.	2	25	1907	Manitowoc, Wis.	Chicago, Ill.
209651		Ga. s.	Swastika	7	5	30.6	10.0	5.5	Pas.	1	15	1912	Manteo, N. C.	Manteo, N. C.
116875	K. N. V. F.	St. s.	SWATARA	625	425	157.0	29.0	17.5	Tow.	19	1,000	1899	Philadelphia, Pa.	Philadelphia, Pa.
209481	L. C. G. S.	St. s.	SWELL	252	119	117.8	22.5	11.6	Fsh.	20	450	1911	Quincy, Mass.	Boston, Mass.
22383		St. s.	Sweepstakes	289	170	130.7	21.8	12.5	Tow.	30	500	1867	Cleveland, Ohio	Baltimore, Md.
116871		Ga. y.	Sweetheart	43	38	80.0	15.0	5.5	Yct.	2		1898	Daytona, Fla.	St. Augustine, Fla.
117177		Ga. y.	Sweetheart	32	22	66.1	13.0	5.4	Yct.	4	42	1902	Essington, Pa.	New Orleans, La.
202248	K. T. W. S.	Ga. y.	Sweetheart	30	26	57.6	12.0	5.2	Yct.	3		1905	New York, N. Y.	Philadelphia, Pa.
202488		Ga. s.	Sweetheart	8	8	39.0	9.5	3.2	Frt.	3		1905	Pennsgrove, N. J.	Camden, N. J.
204478		Ga. y.	Sweetheart	17	16	43.6	10.3	5.3	Yct.	1	24	1907	South Boston, Mass.	Philadelphia, Pa.
206059		St. s.	Sweetheart	7	5	45.0	10.8	3.0	Fsh.	3	18	1909	Buffalo, N. Y.	Buffalo, N. Y.
206903		Ga. s.	Sweetheart	6	6	38.0	8.0	2.5	Pas.	2	20	1903	Owensboro, Ky.	Evansville, Ind.
98566		St. y.	[1] Swifan	27	13	64.1	10.5	6.4	Yct.	3		1901	South Boston, Mass.	Boston, Mass.
202445		Ga. s.	Swiftsure	14	8	45.6	13.0	2.9	Msc.	2		1905	Gulfport, Miss.	New Orleans, La.
209942		Ga. s.	Swiftsure	32	22	54.0	14.7	6.7	Fsh.	6	60	1912	Seattle, Wash.	Seattle, Wash.
200504		*St. p.	Swinomish	166	105	91.6	20.6	4.0	Frt.	7		1903	La Conner, Wash.	Pt. Townsend, Wash.
207090		Ga. s.	Swinomish	18	12	40.9	12.5	4.5	Fsh.	5	27	1910	Anacortes, Wash.	Do.
116608		Ga. s.	Sword Fish	9	8	41.2	9.6	2.6	Oys.	1		(†)	South Norwalk, Conn.	Bridgeport, Conn.
208809		Ga. s.	Swordfish	10	8	32.6	12.4	3.7	Fsh.	1	16	1906	Noank, Conn.	Edgartown, Mass.
200092		Ga. s.	Sybil	14	9	42.5	10.3	4.2	Pas.	1	50	1899	San Francisco, Cal.	San Francisco, Cal.
202647		St. s.	Sybil	76	52	85.8	19.4	7.5	Frt.	5		1905	Scranton, Miss.	St. Augustine, Fla.
116059	K. N. C. G.	St. y.	*Sybilla*	110	58	108.0	17.0	8.6	Yct.	9	125	1885	Linwood, Pa.	Philadelphia, Pa.
208469	L. B. T. S.	Ga. y.	Sybilla II	46	31	72.0	13.5	7.4	Yct.	4		1911	Camden, N. J.	Do.
22859		Ga. s.	Syble	9	8	36.4	13.4	3.5	Pas.	1		1842	New York, N. Y.	New York, N. Y.
157248		*St. p.	[3] Sycamore	98	72	103.6	20.3	3.0	Pas.	12		1880	Evansville, Ind.	Nashville, Tenn.
116774		Ga. s.	Syce	17	14	47.5	12.6	5.7	Pas.	1		1897	City Island, N. Y.	Patchogue, N. Y.
115716		St. s.	Sydney	129	111	96.2	17.8	9.0	Cnl.	3	65	1880	Havana, N. Y.	Buffalo, N. Y.
205887		St. s.	SYDNEY C.	46	10	69.4	15.2	7.8	Tow.	8	300	1907	New Orleans, La.	New Orleans, La.
116679		St. s.	Sydney T. Smith	70	20	85.0	18.0	9.0	Tow.	1		1895	Manitowoc, Wis.	Detroit, Mich.
3190		St. s.	[4] Sylph	28	18	73.5	13.0	4.4	Pas.	5		1882	Camden, N. J.	Grand Haven, Mich.
23051		Ga. s.	Sylph	12	12	40.0	15.7	3.5	Oys.	2			Greenport, N. Y.	New Haven, Conn.
117055		Ga. s.	Sylph	14	10	48.3	11.1	3.7	Tow.	1		1901	Astoria, Greg.	Pt. Townsend, Wash.
115040		St. p.	Sylvan Dell	440	287	178.0	27.0	8.7	Pas.	11	700	1872	Brooklyn, N. Y.	Camden, N. J.
116356		Ga. s.	Sylvan Dell	6	6	48.0	12.0	3.0	Frt.	2		1886	St. Peters, Md.	Baltimore, Md.
23768		St. p.	Sylvan Glen	380	165	153.5	27.0	8.3	Fer.	11	457	1869	Brooklyn, N. Y.	Camden, N. J.
106165		St. s.	[5] Sylvan Shore	53	37	74.0	17.4	7.0	Pas.	7		1883	Athens, N. Y.	New York, N. Y.
201840		St. s.	SYLVANIA	6,272	4,826	504.0	54.0	26.7	Frt.	24	1,800	1905	West Bay City, Mich.	Duluth, Minn.
203403		Ga. y.	Sylvania	27	14	59.8	11.3	5.0	Yct.	3		1906	Orange, Tex.	Port Arthur, Tex.
116903		Ga. s.	Sylvester	14	6	40.3	13.8	5.8	Fsh.	3		1899	Rockland, Me.	Gloucester, Mass.
117249		Ga. s.	Sylvester Decker	26	21	49.4	14.8	4.6	Oys.	5	35	1903	Bridgeport, Conn.	Bridgeport, Conn.
23580		Ga. s.	Sylvia	6	5	28.3	11.0	3.2	Msc.	1		1867	Moriches, N. Y.	Greenport, N. Y.
116959		St. s.	Sylvia	132	90	91.8	24.0	6.7	Pas.	4	230	1900	Springfield, Mass.	Hartford, Conn.
117140		St. s.	Sylvia	25	17	51.0	14.6	6.3	Fsh.	6	25	1902	Sturgeon Bay, Wis.	Milwaukee, Wis.
200128		St. s.	Sylvia	12	8	47.5	9.5	4.0	Pas.	1		1903	Lakeside, N. H.	Portland, Me.
204334		Ga. s.	Sylvia	6	6	30.7	10.4	4.8	Fsh.	1		1906	Brooklin, Me.	Brooklin, Me.
204861		Ga. s.	Sylvia	17	16	49.1	12.2	5.3	Pas.	2		1895	Bristol, R. I.	New York, N. Y.
206020		Ga. s.	Sylvia	9	8	34.8	12.7	3.7	Fsh.	1		1908	Galveston, Tex.	Port Lavaca, Tex.
206060		Ga. s.	Sylvia	28	19	62.4	13.5	5.5	Tow.	3	50	1909	Milford, Del.	Port Arthur, Tex.
208806		Ga. s.	Sylvina W. Beal	42	21	71.7	17.2	7.0	Fsh.	12	60	1911	East Boothbay, Me.	Machias, Me.
116895	K. P. D. H.	St. s.	SYOSSET	176	120	102.6	23.0	10.5	Tow.	6	400	1899	Philadelphia, Pa.	New York, N. Y.
117261		St. s.	SYRACUSE	1,344	914	194.3	40.1	16.9	Fer.	7	1,400	1903	Newburgh, N. Y.	Do.
202664		St. s.	SYRACUSE	461	279	101.0	30.2	11.2	Lgt.	6	300	1905	Newport News, Va.	Do.
			T.											
209285		*Ga. p.	T. BASCO	9	7	42.1	8.6	2.8	Frt.	2	60	1911	Poplar Bluff, Mo.	Memphis, Tenn.
203124		Ga. s.	T. D.	9	9	29.6	12.8	4.0	Fsh.	1	7	1906	Osterville, Mass.	Edgartown, Mass.
145313		St. s.	T. A. Scott, jr.	36	18	62.5	16.0	6.9	Tow.	4	228	1882	Noank, Conn.	New London, Conn.
145032		St. s.	T. B. WALKER	18	13	41.9	11.7	5.6	Fsh.	7		1902	Buffalo, N. Y.	Erie, Pa.
205864		*St. p.	T. C. Drake, jr.	72	72	95.5	23.0	4.6	Frt.	12	60	1908	Bainbridge, Ga.	Apalachicola, Fla.
145718		St. s.	T. C. Lutz	136	70	82.4	21.5	12.0	Tow.	7	500	1896	Chicago, Ill.	Chicago, Ill.
145790		*St. p.	T. C. Power	819	481	192.3	32.6	5.0	Pas.	34	240	1898	Unalaska, Alaska	St. Michael, Alaska.
145744		*St. p.	T. C. Reed	237	149	116.2	20.8	6.0	Pas.	8	229	1897	Aberdeen, Wash.	Pt. Townsend, Wash.
145403	K. D. B. P.	*St. p.	T. C. Walker	786	702	200.0	38.8	9.0	Pas.	24	380	1885	Stockton, Cal.	San Francisco, Cal.
145268		Ga. s.	T. C. White	10	9	42.0	13.0	4.0	Oys.	2		1892	Essex County, Va.	Tappahannock, Va.
202428		Ga. s.	T. E. Stevenson	8	8	49.4	12.8	3.2	Oys.	1		1905	Oriole, Md.	Cape Charles, Va.
145500		Ga. s.	T. F. Fletcher	15	5	52.0	15.0	3.6	Frt.	2		1888	Flagpond, Va.	Norfolk, Va.

[1] Formerly st. s. J. R. Roberts.
[2] Formerly st. y. Helena.
[3] Formerly *st. p. {a D. A. Goodin. b O. E. Stockell.
[4] Formerly {a st. y. Brunette. b st. s. Ruth.
[5] Formerly st. s. Adele.
† Rebuilt, 1887.

Merchant STEAM Vessels of the United States—Continued.

Official No.	Signal letters.	Rig.	Name of vessel.	Gross tonnage.	Net tonnage.	Length.	Breadth.	Depth.	Service.	Crew.	Indicated horsepower.	When built.	Where built.	Home port (where permanent document issues).
						Feet.	Feet.	Feet.						
145796		*St. p.	T. H. Davis	240	240	149.4	27.3	5.2	Tow.	21	720	1898	Middleport, Ohio	Cincinnati, Ohio.
145925		*St. p.	T. J. Garlick	179	113	132.0	25.0	4.0	Drg.	12		1902	Brownsville, Pa	Pittsburgh, Pa.
145489		St. p.	T. J. Potter	826	676	233.7	35.6	11.4	Pas.	47		1888	Portland, Oreg	Portland, Oreg.
208168		*Ga. p.	T. J. Stringer	5	5	28.0	7.0	2.8	Fer.	1	6	1909	Section, Ala	Chattanooga, Tenn.
145826		*St. p.	T. J. Wood	127	127	131.8	22.7	4.4	Tow.	15		1899	Middleport, Ohio	Pittsburgh, Pa.
145242		St. s.	T. L. Sturtevant	120	74	87.0	26.0	8.4	Frt.	6	75	1881	Philadelphia, Pa	New York, N. Y.
202574		*Ga. p.	T. N. Pearson	8	8	39.0	10.0	3.0	Tow.	1	15	1905	Decatur, Ala	Chattanooga, Tenn.
203487		Ga. s.	T. P. L.	7	7	32.0	6.5	3.5	Pas.	1		1906	Milan, Ill	Rock Island, Ill.
207014		*St. p.	T. R. Taggart	42	33	90.6	18.6	3.3	Frt.	10	75	1909	Nashville, Tenn	Nashville, Tenn.
145402		St. s.	T. S. Christie	517	471	160.0	30.3	12.0	Frt.	14	300	1885	West Bay City, Mich	Chicago, Ill.
145717		St. s.	T. T. Morford	99	57	71.5	19.7	12.0	Tow.	7	850	1896	Chicago, Ill	Do.
203194		Ga. s.	T. W. Anderson	26	22	58.0	17.9	4.8	Frt.	1		1906	Crittenden, Va	Patchogue, N. Y.
145700		St. s.	T. W. Lake	191	130	96.5	24.9	6.8	Frt.	9	48	1895	Ballard, Wash	Pt. Townsend, Wash.
125886		Ga. s.	T. W. Martin	13	10	45.0	13.9	4.4	Msc.	1		1901	Crafton, Va	Newport News, Va.
24949		St. s.	T. W. Snook	168	124	113.6	24.7	9.2	Tow.	11	150	1873	Mount Clemens, Mich	Detroit, Mich.
24165		St. s.	T. W. Wellington	49	25	70.6	16.5	7.8	Tow.	5	150	1862	Philadelphia, Pa	New York, N. Y.
207053		*Ga. p.	T. & B	9	5	46.8	11.3	2.6	Frt.	2	12	1909	Cut Off, La	New Orleans, La.
202182		Ga. s.	T. and W	13	9	43.5	11.3	4.5	Pas.	1		1905	Olympia, Wash	Tacoma, Wash.
141525		*St. p.	[1] Taber	93	93	102.0	23.0	4.0	Tow.	6		1898	Leclaire, Iowa	Burlington, Iowa.
145114		St. s.	Tacoma	239	128	136.5	23.8	12.1	Tow.	13	326	1876	San Francisco, Cal	Seattle, Wash.
145268		St. s.	Tacoma	1,879	1,609	260.7	38.7	21.7	Frt.	14	600	1881	Cleveland, Ohio	Cleveland, Ohio.
145382		St. p.	*Tacoma*	1,362	1,311	334.0	42.0	11.7	Fer.	31		1884	Portland, Oreg	Portland, Oreg.
145520		St. s.	Tacoma	82	41	82.4	18.5	8.8	Tow.	4		1889	Brooklyn, N. Y	New York, N. Y.
145673		St. s.	Tacoma	76	39	73.4	18.0	9.0	Tow.	4		1894	Benton Harbor, Mich	Chicago, Ill.
145754		*St. p.	Tacoma	276	276	182.3	32.4	5.0	Pas.	32	400	1897	Cincinnati, Ohio	Wheeling, W. Va.
145773		*St. p.	Tacoma	718	409	176.1	35.4	5.9	Pas.	30	700	1898	Seattle, Wash	St. Michael, Alaska.
206242		Ga. s.	Tacoma	11	7	35.7	11.8	3.9	Fsh.	7	16	1909	Tacoma, Wash	Tacoma, Wash.
207901	L. B. Q. H.	Ga. y.	Taconite	93	66	92.0	17.0	10.0	Yct.	4	100	1910	Seattle, Wash	Pt. Townsend, Wash.
145805	K. P. C. B.	St. s.	TACONY	353	186	128.0	26.3	15.0	Tow.	14	850	1899	Philadelphia, Pa	Perth Amboy, N. J.
204685	K. W. J. Q.	St. s.	Tahoe	751	419	179.0	38.2	13.3	Frt.	19		1907	Fairhaven, Cal	San Francisco, Cal.
207185		*St. p.	Tahoma	192	146	118.0	26.0	5.6	Tow.	10		1910	Portland, Oreg	Portland, Oreg.
207265		Ga. s.	Taku II	14	10	52.0	11.3	4.0	Pas.	1	40	1910	Seattle, Wash	Ketchikan, Alaska.
145868		Ga. s.	Taku Jack	13	9	44.2	10.7	4.1	Tow.	1		1901	Astoria, Oreg	Pt. Townsend, Wash.
19539		Ga. s.	[2] *Talbot*	48	27	73.8	15.9	6.6	Tow.	2		1860	Philadelphia, Pa	Baltimore, Md.
140625		St. s.	[3] Talbot	66	56	92.0	18.5	5.4	Pas.	7		1883	Rondout, N. Y	Charleston, S. C.
116684	K. R. F. L.	St. s.	[4] TALLAC	1,380	1,103	239.1	38.0	14.0	Frt.	24	650	1895	West Bay City, Mich	San Francisco, Cal.
145912		Ga. s.	Tallahassee	13	8	48.2	14.9	2.9	Fsh.	3		1901	Beaufort, N C	Key West, Fla.
208864		*Ga. p.	Tallahatchie	41	41	75.7	18.6	4.2	Tow.	4	35	1911	Greenwood, Miss	Memphis, Tenn.
209726		Ga. s.	Tally Ho	14	12	32.5	11.0	4.1	Frt.	1	21	1912	Jacksonville, Fla	Jacksonville, Fla.
207398		St. y.	Talofa	83	46	87.5	15.0	9.5	Yct.	6	300	1910	Boston, Mass	Boston, Mass.
145957		St. s.	Taluia	13	9	49.0	10.6	4.0	Tow.	4	25	1899	San Francisco, Cal	Honolulu, Hawaii.
202966		Ga. s.	Tam	7	6	26.4	12.0	4.2	Fsh.	2		1906	Osterville, Mass	Hyannis, Mass.
210199		Ga. s.	Tamaha	11	5	35.7	10.6	4.0	Pas.	1	24	1912	Pensacola, Fla	Pensacola, Fla.
145873		St. p.	TAMALPAIS	1,631	1,013	244.0	36.0	16.0	Fer.	15	1,800	1901	San Francisco, Cal	San Francisco, Cal.
203328	K. V. N. J.	St. s.	Tamalpais	574	422	165.2	36.0	13.0	Pas.	20	400	1906	Hoquiam, Wash	Do.
145710	K. M. P. J.	St. s.	TAMAQUA	564	383	158.5	29.0	18.0	Tow.	18	1,000	1896	Philadelphia, Pa	Philadelphia, Pa.
145619		St. s	Tam O'Shanter	23	11	49.5	14.5	6.5	Tow.	3		1892	Buffalo, N. Y	Buffalo, N. Y.
210011		Ga. y.	Tammany	10	7	45.0	8.0	3.6	Yct.	0	24	1906	Detroit, Mich	Detroit, Mich.
210074		Ga. s.	Tamora	11	7	33.2	11.0	4.3	Fsh.	1	20	1912	Tacoma, Wash	Tacoma, Wash.
145840	K. P. T. D	St. s.	TAMPICO	2,133	1,451	247.0	42.0	24.0	Pas.	24	905	1900	Toledo, Ohio	New York, N. Y.
201820		*St. p.	Tana	234	175	106.0	25.4	4.2	Pas.	25		1905	Seattle, Wash	Eagle, Alaska.
201297		*St. p.	Tanana	495	372	149.6	30.4	5.9	Pas.	28	550	1904	St. Michael, Alaska	Do.
210037		Ga. s.	Tanana	26	18	45.2	13.7	6.6	Fsh.	6	30	1912	Seattle, Wash	Seattle, Wash.
145049		St. p.	*Tangier*	680	480	169.9	29.0	8.8	Pas.	26	350	1875	Wilmington, Del	Baltimore, Md.
145962		St. s.	Tangier	145	91	120.0	19.0	8.6	Fsh.	26	225	1903	Pocomoke City, Md	Tappahannock, Va.
205959	K. W. T. G.	Ga. y.	Taniwha	85	46	104.3	15.4	8.2	Yct.	8	300	1908	South Boston, Mass	New York, N. Y.
202113		Ga. y.	Tannis	7	6	33.8	8.4	3.4	Yct.	1		1899	Chicago, Ill	Chicago, Ill.
202746		Ga. s.	Tansy Bitters	43	37	56.5	23.7	5.4		3		1906	Essex, Conn	Greenport, N. Y.
150879		Ga. y.	[5] Tanya	23	22	51.2	15.9	7.1	Yct.	1		1900	Bristol, R. I	New York, N. Y.
201979		Ga. s.	Taquine	9	8	34.8	8.8	4.0	Fsh.	3	15	1905	Gloucester, Mass	Gloucester, Mass.
145711		*St. p.	Tarascon	358	358	191.0	35.0	5.1	Pas.	10	307	1896	Jeffersonville, Ind	Louisville, Ky.
145798		*St. p.	Tarboro	72	46	77.4	23.8	5.8	Frt.	5		1898	Tarboro, N. C	Newbern, N. C.
206241		Ga. s.	Tar Heel	10	9	40.0	12.2	3.3	Pas.	1	16	1909	Fort Pierce, Fla	St. Augustine, Fla.
161620	K. H. C. V.	St. y.	[6] Taro	87	59	109.2	17.2	7.5	Yct.	9		1890	New York, N. Y	Philadelphia, Pa.
203690	K. V. R. P.	Ga. y.	[7] Tarolinta	22	20	60.0	12.2	5.6	Yct.	2		1906	Long Island City, N. Y	New York, N. Y.
130381		St. s.	[8] *Tarpon*	449	281	159.9	26.0	7.2	Pas.	4	450	1887	Wilmington, Del	Pensacola, Fla.
145491		Ga. s.	Tarpon	14	11	48.0	13.0	3.9	Pas.	1		1884	Long Island, N. Y	Tampa, Fla.
202176	K. V. H. Q.	Ga. y.	Tarpon	20	17	43.3	15.1	6.5	Yct.	2		1905	Boston, Mass	Boston, Mass.
206072		Ga. s.	Tarpon	9	7	34.1	10.1	4.0	Pas.	1	25	1909	Cleveland, Ohio	Cleveland, Ohio.
206645		Ga. s.	Tarpon	6	6	30.0	7.5	3.0	Pas.	1	10	1909	Davenport, Iowa	Rock Island, Ill.
204636		Ga. s.	Tarpon S	13	5	46.4	10.5	3.0	Frt.	2	10	1907	Tarpon Springs, Fla	Tampa, Fla.
204441		Ga. y.	Tarragon	20	17	52.0	13.2	4.2	Yct.	2	40	1907	Bayport, N. Y	Patchogue, N. Y.
200564		Ga. s.	[9] Tarry Not	8	5	31.0	8.8	3.7	Tow.	1		1878	Seattle, Wash	Tacoma, Wash.

[1] Formerly *st. p. Lydia Van Sant.
[2] Formerly ga. s. {a Pacific. b William Penn.
[3] Formerly st. s. Lewis D. Black.
[4] Formerly st. s. {a Simon J. Murphy. b Melville Dollar.
[5] Formerly slp. y. Pleasure.
[6] Formerly st. y. {a Veto. b Alga. c Tide.
[7] Formerly ga. y. Dolph.
[8] Formerly st. s. Naugatuck.
[9] Formerly U. S. C. & G. S. st. s. No. 11.

Merchant STEAM Vessels of the United States—Continued.

Official No.	Signal letters.	Rig.	Name of vessel.	Gross tonnage.	Net tonnage.	Length.	Breadth.	Depth.	Service.	Crew.	Indicated horsepower.	When built.	Where built.	Home port (where permanent document issues).
						Feet.	*Feet.*	*Feet.*						
145765		Ga. s.	Tartar	14	9	45.7	14.2	4.0	Oys.	2		1898	Peekskill, N. Y	New York, N. Y.
145815		Ga. s.	Tartar	12	12	40.6	12.5	4.1	Frt.	1		1899	Chicago, Ill	Memphis, Tenn.
204122	L. B. H. T.	St. s.	Tasco ⊙	319	199	109.0	32.4	11.3	Frt.	11	750	1907	New London, Conn	New London, Conn.
145843		St. p.	TASHMOO	1,344	766	302.9	37.6	13.6	Pas.	82	3,150	1900	Wyandotte, Mich	Detroit, Mich.
208577		Ga. s.	Tasmania	10	7	33.9	9.6	3.7	Frt.	1	30	1911	Decatur, Wash	Pt. Townsend, Wash.
145846		St. s.	TATOOSH ⊙	277	154	119.2	25.2	15.5	Tow.	14	376	1900	Seattle, Wash	Seattle, Wash.
208408		Ga. s.	Tatoosh	41	28	56.6	17.0	7.3	Fsh.	5	65	1911	Tacoma, Wash	Pt. Townsend, Wash.
145244		St. s.	*Taurus*	50	34	64.5	17.0	6.5	Tow.	8		1881	Wilmington, Del	Wilmington, Del.
145253	J. V. H. Q.	St. p.	*Taurus*	916	624	226.3	32.0	11.2	Pas.	35	900	1881	Philadelphia, Pa	New York, N. Y.
207332		St. s.	Taurus	89	50	75.5	20.6	9.8	Tow.	7	300	1910	Boston, Mass	Boston, Mass.
204308		Ga. s.	Tazlina	13	8	40.7	9.0	3.0	Pas.	2		1907	Tacoma, Wash	Seattle, Wash.
145544		Ga. s.	Teal	5	5	28.0	12.5	3.8	Oys.	1		1886	Norwalk, Conn	Bridgeport, Conn.
145724		St. s.	Teaser	21	14	46.6	12.2	5.6	Tow.	3		1896	Berkley, Va	Newbern, N. C.
145806	K. P. B. G.	St. s.	Teaser	216	121	113.7	25.3	13.5	Tow.	13	640	1899	East Boston, Mass	Philadelphia, Pa.
204165		Ga. s.	Teaser	7	7	26.4	11.9	4.2	Fsh.	1		1907	Osterville, Mass	Chatham, Mass.
208606		Ga. s.	Teaser	11	10	32.6	9.2	3.4	Fsh.	1	18	1911	Ludington, Mich	Grand Haven, Mich.
202627		Ga. s.	Teazer	97	59	91.3	24.0	9.8	Fsh.	19		1905	Essex, Mass	Gloucester, Mass.
130380	K. D. V. B.	St. y.	[1] TECH	169	98	115.4	20.0	9.0	Yct.	10	350	1887	Marcus Hook, Pa	Wilmington, Del.
201747		Ga. s.	Teche	12	8	41.0	10.0	3.0	Msc.	2		1903	New Orleans, La	Brashear, La.
145709		Ga. s.	Teckla	9	6	29.5	11.0	3.3	Pas.	1		1893	Eagle Harbor, Wash	Pt. Townsend, Wash.
145800		Ga. s.	Tecumseh	41	41	65.8	18.8	8.8	Fsh.	8		1899	Essex, Mass	Plymouth, Mass.
145939		*Ga. p.	Tecumseh	36	36	80.5	18.0	3.5	Pas.	5		1902	Lafayette, Ind	Evansville, Ind.
200982		Ga. s.	Teddy	12	8	38.5	8.5	2.8	Pas.	1		1904	Ketchikan, Alaska	Ketchikan, Alaska.
204394		Ga. s.	Teddy	8	6	31.0	9.0	3.0	Pas.	2	10	1903	Manitowoc, Wis	Chicago, Ill.
205031		*Ga. p.	Teddy	14	14	57.5	12.3	2.2	Tow.	2	30	1908	Hanging Rock, Ohio	Cincinnati, Ohio.
205368		Ga. s.	Teddy	8	5	36.0	8.0	3.0	Msc.	2		1908	Plaquemine, La	Brashear, La.
207218		Ga. s.	Teddy	14	10	42.9	11.7	2.7	Pas.	1	25	1910	Astoria, Oreg	Juneau, Alaska.
205134		Ga. s.	Teddy Bear	14	10	42.8	14.7	4.8	Frt.	3	20	1908	Seattle, Wash	Pt. Townsend, Wash.
208037		*St. p.	Teddy H	153	96	74.3	20.8	4.3	Pas.	10	40	1910	Fairbanks, Alaska	Eagle, Alaska.
201739		Ga. s.	Teddy Louise	47	29	58.2	16.6	5.3	Frt.	3	28	1905	Tampa, Fla	Tampa, Fla.
201758		Ga. s.	Teddy Roosevelt	13	6	36.5	13.5	6.0	Fsh.	1		1905	Friendship, Me	Vinalhaven, Me.
203053		Ga. s.	Teddy Roosevelt	14	10	45.1	12.6	3.6	Pas.	1		1906	Astoria, Oreg	Astoria, Oreg.
208825		Ga. s.	Tegetov	7	5	29.1	9.7	3.2	Frt.	2	16	1911	San Francisco, Cal	Los Angeles, Cal.
200711		*Ga. p.	Telegram	14	8	51.3	12.9	3.5	Frt.	2		1904	Westwego, La	New Orleans, La.
205422		Ga. s.	Telegram	11	7	37.2	10.7	4.1	Pas.	1	20	1908	Tacoma, Wash	Pt. Townsend, Wash.
207784		Ga. s.	Telegraph	12	8	41.0	9.1	2.0	Pas.	3	32	1910	Seattle, Wash	Wrangell, Alaska.
145199		St. s.	Telephone	15	7	42.4	11.6	5.8	Tow.	2		1879	Boston, Mass	Boston, Mass.
145219		St. s.	Telephone	19	9	50.0	12.5	5.7	Fsh.	2		1880	Lorain, Ohio	Marquette, Mich.
145969		Ga. s.	Telephone	7	5	36.5	7.7	2.8	Tow.	2		1903	Marshfield, Oreg	Coos Bay, Oreg.
200263		*St. p.	Telephone	632	565	201.5	31.5	8.0	Frt.	20		1903	Portland, Oreg	San Francisco, Cal.
200467		St. s.	Telephone	18	12	41.4	13.0	5.8	Tow.	5	100	1903	Scranton, Miss	Brunswick, Ga.
145712		St. y.	Telka	35	26	65.7	12.0	5.6	Yct.	4		1896	Port Jefferson, N. Y	New York, N. Y.
208291		*St. p.	Tell City	574	459	190.0	38.0	5.2	Pas.	15	316	1911	Point Pleasant, W. Va	Louisville, Ky.
204044		Ga. y.	[2] Temegan	75	74	57.0	17.0	6.9	Yct.	4		1907	Boston, Mass	New York, N. Y.
24898		Ga. s.	Tempest	35	34	60.9	17.0	6.3	Fsh.	2		1872	Bath, Me	Eastport, Me.
24940		St. s.	Tempest	412	341	159.0	30.0	12.6	Frt.	12	575	1872	Marine City, Mich	Chicago, Ill.
145372		St. s.	Tempest	14	7	40.0	11.5	5.2	Tow.	3		1884	West Bay City, Mich	Duluth, Minn.
145871		St. s.	Tempest	54	36	64.6	17.2	6.1	Tow.	5		1901	Everett, Wash	Seattle, Wash.
200054		St. s.	Tempest	18	12	44.6	13.0	4.8	Frt.	2		1903	Croton, N. Y	New York, N. Y.
145421		St. s.	Temple Emery	88	60	83.2	20.6	10.1	Tow.	10	246	1886	West Bay City, Mich	Buffalo, N. Y.
203894	K.V.W.D.	St. s.	Temple E. Dorr	720	453	176.4	38.0	12.3	Frt.	19		1907	Hoquiam, Wash	San Francisco, Cal.
145595		Ga. s.	Tempus	7	5	28.3	11.2	5.1	Pas.	1		1878	Portland, Me	New York, N. Y.
205730		Ga. s.	Tenaha	9	9	36.5	10.2	7.2	Msc.	2	40	1908	Orange, Tex	Port Arthur, Tex.
145433		Ga. s.	Tender	9	8	31.0	13.7	4.0	Pas.	1		1884	Lyndhurst, N. J	New York, N. Y.
208740		*Ga. p.	Tender	15	15	41.0	12.0	2.9	Frt.	1	48	1911	Little Rock, Ark	Memphis, Tenn.
95952		St. s.	[3] Tennessee ⊙	691	548	170.8	35.2	11.5	Pas.	27	550	1888	South Haven, Mich	Grand Haven, Mich.
135707		St. p.	[4] Tennessee	547	386	150.0	33.4	12.2	Fer.	6	400	1883	Greenpoint, N. Y	New York, N. Y.
145783		St. s.	TENNESSEE	1,240	743	245.0	38.0	15.8	Pas.	47	2,100	1898	Wilmington, Del	Hartford, Conn.
207027		*Ga. p.	Tennessee	13	13	54.0	10.5	2.0	Pas.	3	10	1909	Haddocks Ferry, Ky	Paducah, Ky.
209170		*Ga. p.	Tennessee	13	7	60.0	12.2	2.2	Tow.	4	32	1911	Caney Fork, Tenn	Nashville, Tenn.
145588		St. s.	Terminal	129	88	83.7	28.2	8.9	Frt.	5	280	1891	Brooklyn, N. Y	New York, N. Y.
206308		Ga. s.	Teresa	7	7	29.6	12.2	4.0	Fsh.	1		1908	Brewster, Mass	Chatham, Mass.
207656		Ga. y.	Teresa	8	5	30.0	10.5	3.8	Yct.	0	10	1910	Colby, Wash	Pt. Townsend, Wash.
204786		*Ga. p.	Teresa S	8	7	38.0	7.3	3.7	Pas.	2	16	1907	Fort Madison, Iowa	Burlington, Iowa.
204536		Ga. y.	Tern	18	17	48.0	10.0	5.0	Yct.	2	25	1907	South Boston, Mass	Somers Point, N. J.
207889		Ga. s.	Terniskaming	9	8	43.0	8.0	3.1	Pas.	2	25	1909	Georgetown, S. C	Georgetown, S. C.
205571		*St. p.	Terrebonne	91	91	132.0	21.0	4.3	Frt.	25	175	1908	Madisonville, La	New Orleans, La.
201789		St. s.	TESSLER	57	40	70.6	16.3	8.5	Fsh.	3		1905	Ferrysburg, Mich	Milwaukee, Wis.
208036		*St. p.	Tetlin	65	41	60.5	12.7	3.7	Frt.	4	32	1908	Fairbanks, Alaska	Eagle, Alaska.
145944	K. S. B. G.	St. s.	TEXAN	8,615	5,636	471.0	57.2	31.8	Pas.	54	3,400	1902	Camden, N. J	New York, N. Y.
24719		Ga. s.	Texas	14	13	42.0	14.0	3.0	Fsh.	1		1866	Lynchburg, Tex	Galveston, Tex.
106635	K. G. L. S.	St. s.	[5] Texas	116	58	105.4	18.0	9.8	Pas.	14	500	1889	Bristol, R. I	Baltimore, Md.

[1] Formerly st. y. Nesira.
[2] Formerly ga. y. Rambler.
[3] Formerly st. s. H. W. Williams.
[4] Formerly st. p. East Side.
[5] Formerly st. y. { a Augusta. b Vivienne. c Tornette. d Laurita. e Crescent.

Merchant STEAM Vessels of the United States—Continued.

Official No.	Signal letters.	Rig.	Name of vessel.	Gross tonnage.	Net tonnage.	Length.	Breadth.	Depth.	Service.	Crew.	Indicated horsepower.	When built.	Where built.	Home port (where permanent document issues).
						Feet.	Feet.	Feet.						
145204		Ga. s.	Thomas P. Jones	25	24	54.9	18.0	4.6	Frt.	9		1879	St. Michaels, Md	Somers Point, N. J.
145872		St. p.	Thomas S. Brennan	977	726	203.0	35.0	13.5	Pas.	20	730	1884	Brooklyn, N. Y	New York, N. Y.
4023		Ga. s.	Thomas F. J. Howlett	48	28	71.3	22.2	7.1	Oys.	9			Prize	Philadelphia, Pa.
145537		St. s.	Thompson S. Craig	43	31	51.8	18.0	5.8	Fer.	3		1890	Athens, N. Y	Albany, N. Y.
206207		Ga. s.	Thor	9	6	40.0	10.5	4.6	Fsh.	2	18	1907	Encampment Isl'd, Minn.	Duluth, Minn.
206506		Ga. s.	Thor	9	6	36.2	9.1	5.3	Pas.	1	50	1909	San Francisco, Cal	San Francisco, Cal.
209092		Ga. s.	Thor	12	8	32.4	10.5	4.1	Pas.	2	18	1911	East San Pedro, Cal	Los Angeles, Cal.
145973		Ga. y.	Thor Bjorn	8	8	33.0	11.0	3.5	Yct.	1		1903	Chicago, Ill	Chicago, Ill.
202185		Ga. s.	Thora	8	5	38.0	11.2	2.5	Frt.	0		1905	Seattle, Wash	Pt. Townsend, Wash.
209580		Ga. s.	Thornieta	14	9	44.0	8.5	3.6	Pas.	1	20	1912	do	Seattle, Wash.
209734		St. p.	Thoroughfare	2,604	1,731	273.0	42.6	17.4	Fer.	15	1,300	1912	Oakland, Cal	San Francisco, Cal.
209906		St. s.	Thousand Islander	355	241	163.0	33.3	8.4	Pas.	15	900	1912	Toledo, Ohio	Toledo, Ohio.
145343	K. B. P. J.	St. s.	Thrasher	671	502	144.6	31.5	16.4	Whl.	42	373	1883	Bath, Me	San Francisco, Cal.
209713		Ga. s.	Thrasher	34	16	56.3	14.0	6.7	Fsh.	3	50	1912	Oakland, Cal	Do.
145629		St. s.	Three Brothers	50	25	66.0	17.7	8.0	Tow.	4		1892	Perth Amboy, N. J	New York, N. Y.
145877		Ga. s.	Three Brothers	11	7	34.0	12.0	3.2	Frt.	2		1901	Freeport, Me	Portland, Me.
206706		Ga. s.	Three Brothers	6	6	24.7	6.9	6.9	Frt.	1	8	1909	Gum Neck, N. C	Elizabeth City, N. C.
207146		Ga. s.	Three Brothers	18	12	39.7	13.3	4.5	Fsh.	6	20	1910	Dockton, Wash	Tacoma, Wash.
209929		Ga. s.	Three Brothers	10	9	29.1	8.3	3.4	Fsh.	1	10	1910	Ludington, Mich	Grand Haven, Mich.
208955		Ga. s.	Three C's	16	11	50.3	11.4	5.0	Frt.	1	40	1911	San Diego, Cal	San Diego, Cal.
145703		St. s.	Three Friends	157	89	112.0	24.0	8.8	Tow.	9	650	1895	Jacksonville, Fla	Jacksonville, Fla.
203970		Ga. s.	Three Friends	9	7	42.5	9.1	2.6	Frt.	1		1904	Elliott, Md	Crisfield, Md.
208226		Ga. s.	Three M	14	9	39.5	12.0	3.0	Mso.	1		1906	Holly, Wash	Valdez, Alaska.
208422		Ga. s.	Three Nicks	17	12	39.5	12.7	4.7	Fsh.	6	20	1911	Tacoma, Wash	Seattle, Wash.
145675		Ga. s.	Three Pot	14	9	45.7	14.2	4.2	Fsh.	12		1894	Morehead City, N. C	Beaufort, N. C.
207131		St. p.	Three Rivers	1,110	646	180.6	36.0	9.8	Pas.	34	800	1910	Sparrow Point, Md	Baltimore, Md.
145495		Ga. s.	Three Sisters	9	8	31.3	12.7	4.1	Pas.	2		1887	Jersey City, N. J	New York, N. Y.
145884		Ga. s.	Three Sisters	52	48	69.4	19.5	7.2	Frt.	3		1901	Fish Creek, Wis	Milwaukee, Wis.
145961		Ga. s.	Three Sisters	13	9	41.6	15.6	3.7	Tow.	3		1903	Key West, Fla	St. Augustine, Fla.
207293		Ga. s.	Three Sisters	7	5	41.7	10.5	2.9	Frt.	1	20	1909	Crisfield, Md	Crisfield, Md.
205936		Ga. y.	Three Star	11	8	45.0	10.5	3.9	Yct.	1	25	1908	Seattle, Wash	Seattle, Wash.
145788		*St. p.	Three States	124	124	140.6	25.8	4.2	Pas.	28		1898	Apalachicola, Fla	Apalachicola, Fla.
201662		*St. p.	Three States	175	175	150.0	32.0	4.8	Fer.	8	492	1904	Jeffersonville, Ind	Cairo, Ill.
208607		Ga. s.	3 Twins	11	7	33.8	9.5	4.0	Frt.	1	16	1911	Seattle, Wash	Pt. Townsend, Wash.
145469		St. s.	Thyra	36	26	79.0	11.0	7.1	Pas.	4		1887	Poughkeepsie, N. Y	Buffalo, N. Y.
145878		St. y.	Tia Juana	16	10	63.0	11.6	4.5	Yct.	2		1901	Chicago, Ill	Milwaukee, Wis.
204357		Ga. s.	Tiana	12	10	41.2	13.0	4.0	Pas.	1	20	1907	Tottenville, N. Y	New York, N. Y.
145377		St. p.	Tiburon	1,248	874	220.0	34.6	13.5	Fer.	16	750	1884	San Francisco, Cal	San Francisco, Cal.
111118	K.M.T.C.	St. s.	[1] Ticeline	99	67	78.6	21.1	9.9	Tow.	8		1896	Port Richmond, N. Y	New York, N. Y.
203172		St. p.	Ticonderoga	892	344	212.2	57.9	10.2	Pas.	27	1,500	1906	Shelburne, Vt	Burlington, Vt.
145835		*St. p.	Tide	87	87	117.0	22.5	3.6	Tow.	12		1900	Elizabeth, Pa	Pittsburgh, Pa.
145941		Ga. s.	Tidings	13	8	40.5	11.7	5.4	Pas.	1		1902	Seattle, Wash	Pt. Townsend, Wash.
205768		Ga. s.	Tidings	9	8	27.9	10.8	4.1	Fsh.	1		1908	Klinquan, Alaska	Sulzer, Alaska.
206155		Ga. s.	Tige	11	8	47.0	16.0	3.0	Oys.	4	50	1909	Biloxi, Miss	New Orleans, La.
145091		St. p.	Tiger	85	43	100.0	25.0	5.1	Tow.	5		1875	San Francisco, Cal	San Francisco, Cal.
145761		St. s.	Tiger	20	10	45.0	13.0	5.0	Fsh.	16		1898	Kingston, Mass	Newport, R. I.
206042		*Ga. p.	Tiger	15	10	41.0	13.5	2.7	Tow.	1	18	1909	Little Rock, Ark	Memphis, Tenn.
203021	K.V.H.N.	Ga. y.	Tigress	24	23	45.9	15.2	5.8	Yct.	4		1905	Bridgeport, Conn	Oswego, N. Y.
145260		St. s.	[2] Tilda	30	30	72.0	14.0	6.0	Tow.	4		1881	Memphis, Tenn	New Orleans, La.
205964		*Ga. p.	Tilda E	10	10	50.5	10.0	2.0	Pas.	2	30	1905	Pearl, Ill	St. Louis, Mo.
204134		Ga. s.	Tillacum	15	10	44.0	11.8	4.4	Fsh.	1	15	1907	Douglas, Alaska	Juneau, Alaska.
208694		St. y.	Tillamook	24	16	58.4	12.0	6.2	Yct.	1	30	1911	Port Clinton, Ohio	Detroit, Mich.
208718	L.B.W.H.	Ga. s.	Tillamook	281	233	119.0	28.4	11.0	Frt.	8	250	1911	North Bend, Oreg	Astoria, Oreg.
145915		St. s.	Tillicum	116	65	87.0	20.9	8.6	Tow.	7	154	1901	Ballard, Wash	Pt. Townsend, Wash.
208317		Ga. s.	Tillicum	14	10	40.0	12.2	4.6	Fsh.	6	20	1911	Seattle, Wash	Do.
150202		St. s.	[3] *Tillie*	195	89	164.9	18.5	9.9	Fsh.	29	1,100	1880	Newburgh, N. Y	Tappahannock, Va.
145180		Ga. s.	Tillie Covert	10	9	37.8	14.2	4.2	Pas.	2		1878	Greenbank, N. J	Bridgeton, N. J.
206457		St. s.	Tillie E	17	12	47.4	12.6	4.2	Fsh.	2	50	1903	Marinette, Wis	Milwaukee, Wis.
205744		Ga. s.	Tillie G	8	6	27.3	9.0	4.0	Pas.	2	12	1908	Hollyoak, Del	Philadelphia, Pa.
208216		Ga. s.	Tillie W	15	10	48.0	13.0	4.9	Frt.	1	65	1910	Oakland, Cal	San Francisco, Cal.
209756		Ga. s.	Tillikum	16	9	37.0	11.2	4.2	Pas.	1	35	1912	Los Angeles, Cal	Los Angeles, Cal.
145780		St. s.	Tim Desmond	31	21	59.0	15.1	5.7	Fsh.	6		1898	Buffalo, N. Y	Cleveland, Ohio.
209327		Ga. s.	Timer	8	8	28.0	9.6	3.6	Fsh.	2	15	1906	Marinette, Wis	Milwaukee, Wis.
205316		*Ga. p.	Times-Star	10	10	51.0	11.1	2.0	Tow.	2		1908	Cincinnati, Ohio	Paducah, Ky.
205449		St. s.	Timothy D. Sullivan	74	50	65.5	19.0	8.0	Tow.	6	250	1908	New Baltimore, N. Y	New York, N. Y.
202515		St. s.	Tinicum	481	327	140.5	30.0	10.0	Frt.	14	500	1905	Chester, Pa	Philadelphia, Pa.
145245	K.F.D.V.	Ga. y.	Tioga	24	23	52.7	15.8	6.0	Yct.	3		1881	Salem, Mass	New York, N. Y.
145405		St. s.	*Tioga*	2,320	1,684	285.5	38.9	25.7	Frt.	19	850	1885	Buffalo, N. Y	Buffalo, N. Y.
204101		Ga. s.	Tioga	11	8	39.5	8.6	3.4	Pas.	1		1907	North Bend, Oreg	Coos Bay, Oreg.
210113		Ga. y.	Tioga	9	6	41.0	7.4	3.4	Yct.	0	25	1900	Morris Heights, N. Y	Detroit, Mich.
145958		St. s.	Tionesta	4,329	2,652	340.0	45.2	28.0	Pas.	84	2,500	1903	Wyandotte, Mich	Erie, Pa.
145799		Ga. s.	Tip Top	27	18	58.3	10.7	5.1	Pas.	1		1898	New York, N. Y	New York, N. Y.
203251		Ga. s.	Tismin	8	6	36.4	8.2	3.8	Pas.	4	10	1898	do	Erie, Pa.
145828		*St. p.	Titan	195	123	135.0	24.0	4.0	Tow.	14		1899	Elizabeth, Pa	Pittsburgh, Pa.
208754		Ga. s.	Titania	34	23	64.2	14.7	5.1	Pas.	3	76	1911	Bayonne, N. J	New York, N. Y.
203045	K.V.H.T.	St. s.	Tiverton	557	336	155.0	36.0	12.7	Frt.	17	400	1906	Hoquiam, Wash	San Francisco, Cal.

[1] Formerly st. s. R. B. Little.

[2] Formerly st. s. {a Tilda. b U. S. Eng. Tilda.

[3] Formerly st. y. Polynia.

Merchant STEAM Vessels of the United States—Continued.

Official No.	Signal letters.	Rig.	Name of vessel.	Gross tonnage.	Net tonnage.	Length.	Breadth.	Depth.	Service.	Crew.	Indicated horsepower.	When built.	Where built.	Home port (where permanent document issues).
						Feet.	Feet.	Feet.						
145678		St. p.	TIVOLI	704	509	175.5	53.9	9.4	Pas.	34	360	1894	Sparrow Point, Md.	Baltimore, Md.
206233		*Ga. p.	Toby	9	6	52.0	10.0	1.5	Msc.	1	15	1909	Crescent, La.	Brashear, La.
203430		Ga. y.	Toddy Wax	17	11	50.8	10.8	5.4	Yct.	2		1906	Bristol, R. I.	Philadelphia, Pa.
145869		St. s.	Togiak	21	8	54.5	14.5	5.3	Tow.	2		1901	San Francisco, Cal.	San Francisco, Cal.
202636		Ga. s.	Togo	14	8	47.1	14.7	4.9	Fsh.	2		1905	Dennysville, Me.	Lubec, Me.
203875		*Ga. p.	Togo	9	7	65.4	8.2	2.5	Tow.	1		1907	Creston, W. Va.	Wheeling, W. Va.
207358		Ga. s.	Togo	7	6	32.8	8.5	3.8	Pas.	0	12	1905	Holland, Mich.	Grand Haven, Mich.
145092		St. s.	Toller	22	11	60.4	12.4	4.8	Tow.	3		1875	Newburgh, N. Y.	Gulfport, Miss.
204305		Ga. s.	Tokeh-Lou	14	10	42.7	10.4	3.4	Pas.	1		1907	Seattle, Wash.	Pt. Townsend, Wash.
206089		Ga. s.	Tokeland	12	8	51.0	14.0	3.0	Oys.	1	40	1909	South Bend, Wash.	Do.
202936		Ga. s.	Toke Point	11	8	51.0	14.0	3.0	Pas.	1		1906	....do	Do.
23000	H.R.M.Q.	St. p	[1] *Tolchester*	671	542	211.7	29.0	9.6	Pas.	16	850	1866	Chester, Pa.	New York, N. Y.
145947	K. S. B. T.	St. s.	TOLEDO ⊙	2,277	1,868	250.5	42.0	25.5	Frt.	26	1,200	1902	Toledo, Ohio	Philadelphia, Pa.
201165	K. T. G. F.	St. s.	Toledo	211	135	97.2	21.6	8.6	Pas.	11	240	1904	Fairhaven, Cal.	Pt. Townsend, Wash.
204831		St. s.	Toledo	960	846	159.0	36.5	11.2	Frt.	4	300	1907	Ashtabula, Ohio	Erie, Pa.
201341		*St. p.	Tolo	35	22	71.0	16.0	4.5	Pas.	5		1904	Seattle, Wash.	Pt. Townsend, Wash.
145518		St. s.	Toltec	767	621	191.3	32.6	13.8	Frt.	13	846	1889	Marine City, Mich.	Detroit, Mich.
203491		Ga. s.	Tom	37	21	74.8	21.1	3.9	Frt.	9		1906	Madisonville, La.	New Orleans, La.
203624		Ga. s.	Tom	41	21	74.4	22.8	4.7	Frt.	3	70	1906	Biloxi, Miss.	Do.
208224		Ga. s.	Tom II	51	35	80.5	19.0	4.5	Frt.	6	50	1910	Madisonville, La.	Do.
24934		*St. p.	Tom Dodsworth	500	500	182.0	35.0	6.0	Tow.	35		1871	Pittsburgh, Pa.	Pittsburgh, Pa.
200970		Ga. s.	Tom Fort	6	6	31.1	6.0	3.0	Pas.	1	12	1904	Chattanooga, Tenn.	Chattanooga, Tenn.
208363		Ga. s.	Tom King	15	10	48.3	10.5	4.0	Pas.	1	50	1911	Stockton, Cal.	San Francisco, Cal.
145231		St. s.	Tom Maytham	39	22	63.0	17.3	7.0	Tow.	3		1880	Buffalo, N. Y.	Toledo, Ohio.
208643		*Ga. p.	Tom Swan	14	12	44.0	8.8	3.0	Pas.	1	16	1911	Memphis, Tenn.	Memphis, Tenn.
208217		Ga. s.	Tom C. Turner	15	15	59.0	14.0	2.9	Fer.	1	14	1910	Guild, Tenn.	Chattanooga, Tenn.
145393		St. s.	Tom S. Wotkyns	31	15	60.0	14.2	6.0	Tow.	3	150	1884	Athens, N. Y.	New York, N. Y.
145763		St. s.	Tom T.	41	25	60.6	16.6	5.0	Frt.	3		1898	Newbern, N. C.	Georgetown, S. C.
209311		Ga. s.	Tom Thomson	12	8	38.6	12.5	4.8	Frt.	0	50	1911	San Francisco, Cal.	San Francisco, Cal.
155330		St. s.	[2] Tom & Joe	19	13	52.3	13.8	5.2	Tow.	2		1898	Athens, N. Y.	New York, N. Y.
208055		*St. p.	Tomahawk	70	70	108.6	21.8	3.5	Tow.	10	150	1910	Rumsey, Ky.	Evansville, Ind.
208560		Ga. s.	Toms River	25	17	54.8	14.0	5.1	Pas.	1	40	1911	Toms River, N. J.	Perth Amboy, N. J.
145645		St. s.	Tonawanda	31	15	59.0	15.2	7.6	Tow.	3		1893	Buffalo, N. Y.	Oswego, N. Y.
207709		Ga. s.	Tonka	17	11	40.5	12.0	4.0	Fsh.	6	20	1910	Seattle, Wash.	Pt. Townsend, Wash.
202286		Ga. y.	Tonopah	51	27	81.2	13.8	7.0	Yct.	4		1905	Boston, Mass.	New York, N. Y.
145459		St. s.	Tonquin	91	51	64.1	17.6	7.0	Frt.	7		1887	Astoria, Oreg.	Seattle, Wash.
201210		Ga. s.	Topaz	14	13	37.2	10.5	4.4	Fsh.	3		1904	Manitowoc, Wis.	Milwaukee, Wis.
145510		St. s.	Topeka	1,376	1,111	228.3	36.0	19.2	Frt.	16	755	1889	Milwaukee, Wis.	Do.
200385		Ga. s.	Topo	229	173	117.0	31.0	6.6	Frt.	10	148	1903	Alameda, Cal.	San Francisco, Cal.
206134		Ga. s.	Topsail Girl	62	33	74.6	20.0	9.0	Fsh.	14	24	1909	East Boothbay, Me.	Portland, Me.
209487		Ga. s.	Tordenskjold	57	39	62.5	18.0	9.1	Fsh.	3	80	1911	Seattle, Wash.	Seattle, Wash.
145841	K. P. T. S.	St. s.	Tormenter	226	126	114.1	25.6	14.5	Tow.	13	700	1900	East Boston, Mass.	Baltimore, Md.
145706		*St. p.	Tornado	319	209	150.0	27.0	4.5	Tow.	24		1895	Pittsburgh, Pa.	Pittsburgh, Pa.
204532		Ga. s.	Toronto	10	9	32.3	7.8	3.6	Pas.	2	10	1903	Louisiana, Mo.	St. Louis, Mo.
24786		St. s.	Torrent	203	140	115.0	21.2	12.3	Tow.	8	750	1869	Cleveland, Ohio	Milwaukee, Wis.
207744		St. s.	TORRENT	296	197	110.0	28.0	15.0	Tow.	6	1,200	1910	Lorain, Ohio	Duluth, Minn.
207086		Ga. s.	Tortuga	15	10	35.0	8.6	4.7	Pas.	1	35	1909	San Pedro, Cal.	Los Angeles, Cal.
207703		Ga. s.	Tortuga	15	10	35.0	8.6	4.7	Frt.	1	35	1910	....do	Do.
145023		Ga. y.	Totem	14	10	48.2	11.4	4.1	Yct.	2		1902	Warrenton, Oreg.	Pt. Townsend, Wash.
204313		Ga. s.	Totem	12	8	46.0	11.5	3.6	Pas.	1		1907	Seattle, Wash.	Do.
95667		St. p.	[3] *Tottenville*	831	654	200.0	35.5	12.5	Fer.	6	450	1881	Newburgh, N. Y.	New York, N. Y.
145586		Ga. s.	Tourist	9	7	30.5	13.5	4.2	Pas.	1		(†)	New York, N. Y.	Do.
209032		*St. p.	Tourist	467	294	156.8	27.9	7.6	Pas.	13		1907	Port Blakeley, Wash.	Seattle, Wash.
206213		St. s.	Tourist	24	9	45.2	15.3	5.4	Pas.	2	80	1908	East Boothbay, Me.	Waldoboro, Me.
206052		St. s.	TOURIST	64	43	76.0	18.0	8.0	Pas.	3	120	1909	Cleveland, Ohio	Sandusky, Ohio.
207304		Ga. s.	Tourist	8	6	33.6	8.7	3.5	Pas.	1	24	1909	Sacramento, Cal.	San Francisco, Cal.
21415		St. s.	[4] Towanda	172	128	107.5	29.0	8.8	Frt.	6	164	1861	Glenwood, N. Y.	Perth Amboy, N. J.
145881		Ga. s.	Town Harbor	14	12	47.2	13.0	3.5	Fsh.	4		1901	Greenport, N. Y.	Bridgeport, Conn.
145580		St. s.	Townsend Davis	67	33	70.2	19.0	10.4	Tow.	3		1890	Buffalo, N. Y.	Buffalo, N. Y.
205874		Ga. s.	Toy	7	7	28.2	8.0	2.2	Msc.	1	7	1908	Beaufort, N. C.	Beaufort, N. C.
24951		Ga. s.	Trackless	12	11	41.0	14.0	3.4	Fsh.	3		1861	Riverhead, N. Y.	Greenport, N. Y.
209506	L. C. G. V.	Ga. y.	Trade Wind	73	69	65.3	21.1	5.0	Yct.	4	50	1911	Tottenville, N. Y.	New York, N. Y.
145880		St. y.	Tramp	27	18	75.7	10.7	5.3	Yct.	4		1901	Bristol, R. I.	Boston, Mass.
205977		Ga. s.	Tramp	14	12	51.0	12.5	2.5	Frt.	2	15	1909	Wildwood, N. J.	Somers Point, N. J.
207827		Ga. s.	Tramp	5	5	42.0	11.8	1.5	Pas.	2	24	1908	Rockport, Tex.	Corpus Christi, Tex.
209104		Ga. s.	Tramp	18	16	56.6	14.4	5.1	Frt.	1	50	1911	Empire, Oreg.	Coos Bay, Oreg.
24895		St. s.	*Transfer*	101	59	99.0	19.5	8.1	Tow.	5	212	1872	Wilmington, Del.	Baltimore, Md.
145292		St. s.	Transfer	102	64	90.8	24.6	7.7	Frt.	5	60	1882	Greenpoint, N. Y.	New York, N. Y.
145503		St. p.	TRANSFER	1,511	1,060	265.0	75.2	12.2	Fer.	15	4,000	1888	Cleveland, Ohio	Detroit, Mich.
204759		*Ga. p.	Transfer	8	6	27.5	8.4	1.6	Pas.	0	4	1907	Allegany, Oreg.	Coos Bay, Oreg.
145167		St. s.	*Transfer No. 1*	136	68	94.0	21.3	10.4	Tow.	11	350	1878	Philadelphia, Pa.	New Haven, Conn.
145218		St. s.	*Transfer No. 2*	101	50	92.3	21.0	8.8	Tow.	11	350	1880	....do	Do.
145426		St. s.	*Transfer No. 3*	130	65	92.7	22.0	10.0	Tow.	11	500	1886	....do	New London, Conn.
85637		St. s.	[5] *Transfer No. 4*	102	51	92.3	21.0	8.8	Tow.	11	350	1880	....do	Do.
145475		St. s.	*Transfer No. 5*	142	71	91.0	20.0	9.5	Tow.	13	600	1888	Wilmington, Del.	New Haven, Conn.
145476		St. s.	*Transfer No. 6*	142	71	91.1	20.0	9.5	Tow.	13	600	1888	....do	Do.

[1] Formerly st. p. Samuel M. Felton.
[2] Formerly st. s. O. V. Sage.
[3] Formerly st. p. Hoboken.
[4] Formerly st. s. Roslyn.
[5] Fomerly st. s. George H. Watrous.
† Rebuilt, 1890.

Merchant STEAM Vessels of the United States—Continued.

Official No.	Signal letters.	Rig.	Name of vessel.	Gross tonnage.	Net tonnage.	Length.	Breadth.	Depth.	Service.	Crew.	Indicated horsepower.	When built.	Where built.	Home port (where permanent document issues).
						Feet.	Feet.	Feet.						
145581		St. s.	*Transfer No. 7*	129	64	90.1	22.2	10.5	Tow.	13	600	1891	Elizabeth, N. J	New Haven, Conn.
145585		St. s.	*Transfer No. 8*	131	65	90.1	22.2	10.5	Tow.	13	600	1891	do	Do.
145587		St. s.	*Transfer No. 9*	196	98	101.7	29.0	10.9	Tow.	13	600	1891	do	Do.
130444	K.G.L.D.	St. s.	[1] *Transfer No. 10*	217	108	114.0	23.6	11.6	Tow.	13	600	1889	Wilmington, Del.	Do.
145764		St. s.	Transfer No. 11	248	109	110.0	25.0	14.0	Tow.	13	750	1898	do	Do.
145770		St. s.	Transfer No. 12	249	110	110.0	25.0	14.0	Tow.	13	750	1898	do	Do.
145839		St. s.	Transfer No. 14	322	189	119.9	26.1	15.8	Tow.	16	1,500	1900	Bath, Me.	Do.
145837		St. s.	[2] Transfer No. 15	322	189	119.9	26.1	15.8	Tow.	16	1,500	1900	do	Do.
200761	K.S.W.Q.	St. s.	Transfer No. 16	268	182	112.0	26.2	14.0	Tow.	13	1,000	1904	Philadelphia, Pa.	Do.
200799	K.T.B.J.	St. s.	Transfer No. 17	268	182	112.0	26.2	14.0	Tow.	7	1,000	1904	do	Do.
200844	K.T.B.V.	St. s.	Transfer No. 18	268	182	112.0	26.2	14.0	Tow.	7	1,000	1904	do	Do.
202631	K.V.D.B.	St. s.	Transfer No. 19	270	183	112.0	26.2	14.0	Tow.	5	1,000	1905	do	Do.
202634	K.V.D.C.	St. s.	Transfer No. 20	270	183	112.0	26.2	14.0	Tow.	5	1,000	1905	do	Do.
204859		St. s.	Transfer No. 21	267	155	110.9	27.9	13.5	Tow.	15	1,000	1908	Quincy, Mass.	Do.
206133		St. s.	Transfer No. 22	267	155	110.9	27.6	13.5	Tow.	9	1,000	1909	do	Do.
208688		Ga. y.	Transient	44	35	68.6	17.6	7.6	Yct.	4	50	1911	Salisbury, Md.	Newport, R. I.
145040		St. s.	Transit	28	18	58.0	16.0	5.0	Tow.	2		1874	San Francisco, Cal.	San Francisco, Cal.
145079		St. p.	Transit	1,566	1,079	313.5	40.5	15.7	Fer.	13	500	1875	do	Do.
145195		St. s.	Transit	138	88	98.4	28.2	7.9	Frt.	5	125	1879	Greenpoint, N. Y.	New York, N. Y.
145381		St. s.	*Transit*	113	56	91.0	20.0	8.2	Tow.	7	350	1884	Philadelphia, Pa.	Philadelphia, Pa.
145532		*St. p.	Transit	156	124	122.0	24.0	3.9	Tow.	8	530	1889	Brownsville, Pa.	Pittsburgh, Pa.
200707		Ga. s.	Transit	14	10	50.0	12.0	4.0	Tow.	1	55	1904	South Bend, Wash.	Pt. Townsend, Wash.
205735		Ga. p.	Transit	38	24	60.0	26.0	4.8	Fer.	2	40	1908	Marshfield, Oreg.	Coos Bay, Oreg.
145042		St. p.	*Transport*	318	226	115.0	26.5	9.8	Fer.	5	250	1875	Philadelphia, Pa.	Albany, N. Y.
145211		St. p.	*Transport*	1,594	797	254.1	45.9	14.0	Fer.	16	2,000	1880	Wyandotte, Mich.	Detroit, Mich.
145779		St. s.	Transport	30	20	58.8	15.1	7.1	Tow.	3		1898	Baltimore, Md.	Baltimore, Md.
145861		St.s.	Transport	162	102	94.9	27.4	10.2	Tow.	5	600	1900	Brooklyn, N. Y.	New York, N. Y.
201698		†St.	Transport	38	25	51.8	18.8	3.7	Fer.	5		1905	Palatka, Fla.	Jacksonville, Fla.
208495		Ga. y.	Transport	22	20	46.5	14.0	3.1	Yct.	2	20	1911	Solomons, Md.	Tappahannock, Va.
207270	L.B.J.R.	St. s.	Transportation	4,015	2,444	359.0	49.2	25.9	Frt.	32	1,700	1910	Camden, N. J.	Boston, Mass.
200043		*Ga. p.	Trapper	14	9	40.5	9.0	2.5	Tow.	3		1903	Mount Carmel, Ill.	Evansville, Ind.
145424		St. s.	Traveler	145	72	106.0	22.0	10.7	Tow.	7	284	1886	North Bend, Oreg.	Pt. Townsend, Wash.
205047		Ga. s.	Traveler	21	14	48.5	12.6	6.8	Tow.	1	40	1908	Seattle, Wash.	Tacoma, Wash.
205530		Ga. s.	Traveler	9	7	36.5	7.5	3.0	Pas.	0	17	1908	Marshfield, Oreg.	Coos Bay, Oreg.
207305		Ga. s.	Traveler	9	6	39.8	9.1	3.5	Pas.	0		1910	Portland, Oreg.	Portland, Oreg.
206673		*Ga. p.	Traverse	57	36	65.2	17.5	5.0	Pas.	2		1909	Valley Landing, Minn.	St. Paul, Minn.
145390		St. s.	Tred-Avon	676	598	151.2	33.3	8.4	Pas.	28	500	1884	Baltimore, Md.	Baltimore, Md.
209628		Ga. s.	Tregurtha	14	10	54.0	11.5	5.3	Pas.	0	60	1912	Harrisburg, Tex.	Houston, Tex.
145689		St. s.	Tremont	85	69	80.5	21.6	6.2	Pas.	8		1895	Brewer, Me.	Bangor, Me.
24114		St. s.	Trenton	151	138	100.0	22.0	6.0	Frt.	6		1859	Wilmington, Del.	Burlington, N. J.
145686		St. s.	Trenton	85	74	92.6	16.7	5.2	Pas.	7		1894	Philadelphia, Pa.	Washington, D. C.
150438		St. s.	[3] Trenton	96	48	87.0	20.1	9.9	Tow.	5	275	1888	South Amboy, N. J.	New York, N. Y.
202196		St. s.	Trenton	517	352	133.0	32.8	9.6	Drg.	8		1905	Buffalo, N. Y.	Buffalo, N. Y.
209764		Ga. y.	Trepang	11	8	35.2	9.7	4.4	Yct.	1	24	1911	Chicago, Ill.	Chicago, Ill.
145967		Ga. s.	Tri City	12	12	45.0	8.8	3.0	Pas.	1		1903	Clinton, Iowa	Cairo, Ill.
208916		Ga. s.	Trident	27	12	62.4	13.5	6.6	Fsh.	10	60	1911	East Boothbay, Me.	Boothbay, Me.
208966		Ga. s.	Triguena	18	12	47.2	11.2	5.3	Pas.	3	24	1911	Catano, P. R.	San Juan, P. R.
145758		Ga. s.	Trilby	7	6	37.5	13.2	5.6	Frt.	1		1895	Machias, Me.	Eastport, Me.
145722		Ga. s.	Trilby	6	6	29.0	12.0	3.9	Pas.	1		1896	Atlantic City, N. J.	Somers Point, N. J.
145777		Ga. s.	Trilby	8	8	30.7	10.0	6.0	Fsh.	3		1898	Bucksport, Me.	Kennebunk, Me.
145876		St. s.	Trilby	20	13	51.5	12.3	4.2	Fsh.	4		1901	Anacortes, Wash.	Pt. Townsend, Wash.
209035		*Ga. p.	Trilby	10	8	59.0	10.0	1.9	Tow.	1	15	1911	Bens Run, W. Va.	Wheeling, W. Va.
210219	L.C.M.F.	Ga. y.	Trillora	41	28	65.9	13.1	6.9	Yct.	3	65	1911	Bayonne, N. J.	New York, N. Y.
145684		St. p.	Trimble	242	152	110.0	30.0	3.5	Fer.	10	118	1895	Madison, Ind.	Louisville, Ky.
202917	K.V.G.Q.	Ga. y.	Trinculo	31	27	60.1	14.2	6.2	Yct.	2		1906	Long Island City, N. Y.	New York, N. Y.
205493		Ga. y.	Tringa	33	28	74.0	11.3	6.4	Yct.	8	100	1906	South Boston, Mass.	Chicago, Ill.
208311		Ga. s.	Trinity	9	7	50.9	9.7	3.3	Pas.	0	27	1906	Smiths Point, Tex.	Houston, Tex.
145357		St. s.	Trio	16	8	54.1	12.3	5.0	Fsh.	4		1883	Buffalo, N. Y.	Grand Haven, Mich.
145970		Ga. s.	Trio	19	18	56.0	15.3	3.6	Frt.	2		1903	Patchogue, N. Y.	Patchogue, N. Y.
209486		St. s.	Trio	43	29	52.0	16.3	6.6	Frt.	2	80	1911	Decatur, Wash.	Tacoma, Wash.
145813	K.P.D.R.	Ga. y.	Trionyx	45	30	76.1	13.3	7.0	Yct.	6		1899	New York, N. Y.	New York, N. Y.
208978		Ga. s.	Triplets	8	8	30.0	9.1	3.7	Fsh.	3	18	1909	Green Bay, Wis.	Milwaukee, Wis.
145568	K.J.B.L.	St. s.	Triton	259	129	114.5	26.5	14.5	Tow.	10	700	1890	Boston, Mass.	Norfolk, Va.
145614		Ga. s.	Triton	16	9	48.6	14.1	8.0	Frt.	2		1891	Deer Isle, Me.	Eastport, Me.
145650		Ga. s.	Triton	10	8	40.0	9.0	4.0	Fsh.	1		1891	Lowell, Mass.	Boston, Mass.
145741		Ga. s.	Triton	7	7	31.6	12.8	3.4		1		1897	Patchogue, N. Y.	Greenport, N. Y.
145816		St. s.	Triton	35	24	52.8	15.4	6.5	Tow.	5		1899	Buffalo, N. Y.	Plattsburg, N. Y.
145926		Ga. s.	Triton	11	10	36.7	14.5	4.8	Frt.	1		1902	Osterville, Mass.	Hyannis, Mass.
203902		Ga. s.	Triton	10	7	37.6	9.5	3.6	Frt.	1	15	1907	Astoria, Oreg.	Astoria, Oreg.
203903		Ga. s.	Triton	14	9	48.6	12.4	4.0	Pas.	1		1907	Ballard, Wash.	Cordova, Alaska.
206216		St. s.	Triton	48	33	78.2	18.3	5.7	Pas.	3	180	1909	Houghton, Wash.	Pt. Townsend, Wash.
209827		Ga. y.	Tritonia	13	12	38.5	9.8	4.5	Yct.	1	24	1906	St. Joseph, Mich.	Grand Haven, Mich.
145526		St. s.	Triumph	54	27	64.0	19.7	8.0	Tow.	4		1889	Parkersburg, Oreg.	Portland, Oreg.
201842		St. s.	Triumph	77	52	70.5	19.4	8.7	Tow.	5		1904	Tottenville, N. Y.	New York, N. Y.
207232		Ga. s.	Triumph	15	10	48.0	13.0	4.8	Tow.	1	90	1910	Oakland, Cal.	San Francisco, Cal.

[1] Formerly st. s. {a New England Terminal Co. No. 3. b Intrepid.

[2] Formerly st. s. Transfer No. 13.

[3] Formerly st. s. Pittsburg.

† Cable ferry.

Merchant STEAM Vessels of the United States—Continued.

Official No.	Signal letters.	Rig.	Name of vessel.	Gross tonnage.	Net tonnage.	Length.	Breadth.	Depth.	Service.	Crew.	Indicated horsepower.	When built.	Where built.	Home port (where permanent document issues).
						Feet.	Feet.	Feet.						
209237		Ga. s.	Triumph	14	10	37.9	10.5	3.3	Pas.	0		1911	Blounts Creek, N. C.	Newbern, N. C.
209019		Ga. s.	Trix	8	7	29.5	8.0	3.4	Pas.	2	8	1909	Traverse City, Mich.	Grand Haven, Mich.
206067		Ga. s.	Trixie	6	6	30.4	10.2	3.7	Pas.	0		1909	Fairhaven, Mass.	New Bedford, Mass.
205799		Ga. y.	Trixie Too	24	17	54.5	11.4	5.5	Yct.	2	60	1908	Louisiana, Mo.	St. Louis, Mo.
206129		St. p.	Trojan	2,571	1,739	317.2	42.5	12.5	Pas.	150	2,500	1909	Newburgh, N. Y.	New York, N. Y.
207562		Ga. s.	Trout	6	5	31.0	8.6	3.2	Fsh.	1	10	1910	Bois Blanc Island, Mich.	Grand Haven, Mich.
145786		St. s.	Troy	3,655	2,966	398.4	47.0	28.0	Frt.	19	1,692	1898	Wyandotte, Mich.	Buffalo, N. Y.
204712		*St. p.	Troy	41	41	74.8	24.0	3.5	Frt.	9		1907	Jonesville, La.	Kansas City, Mo.
145626	K. L. J. W.	St. y.	Truant	100	50	120.0	17.8	10.0	Yct.	8	300	1892	Bristol, R. I.	Detroit, Mich.
202034		Ga. y.	Truant	21	18	49.2	13.6	7.2	Yct.	3	12	1905	East Boothbay, Me.	Boston, Mass.
206932		St. s.	Truant	33	29	53.3	12.4	4.8	Pas.	2	80	1909	Toledo, Oreg.	Yaquina, Oreg.
207056		Ga. s.	Truant	11	9	38.4	9.2	3.9	Fsh.	2	30	1908	Traverse City, Mich.	Grand Haven, Mich.
207567		Ga. s.	Trucker	38	26	62.0	15.6	4.4	Frt.	1	30	1910	Deep Creek, Va.	Norfolk, Va.
24985		Ga. s.	True Republican	8	7	39.0	12.5	3.0	Oys.	2		1855	New Orleans, La.	Brashear, La.
207757		Ga. s.	Truth	15	13	45.8	11.6	4.1	Fsh.	1		1910	Ketchikan, Alaska	Juneau, Alaska.
208949		Ga. s.	Try	5	5	24.2	6.3	2.4	Fsh.	1	4	1907	Jackson Harbor, Wis.	Milwaukee, Wis.
206174		Ga. y.	Trygve	11	7	36.2	11.2	3.5	Yct.	1	12	1909	Dockton, Wash.	Tacoma, Wash.
202159		Ga. s.	Try On	15	15	58.8	12.3	2.6	Pas.	2	20	1905	West Haven, Conn.	New Haven, Conn.
207453		Ga. s.	Tuareg II	11	7	38.5	10.6	4.9	Pas.	1	18	1910	Atlantic City, N. J.	Somers Point, N. J.
145971		Ga. s.	Tubal Cain	10	8	37.6	13.7	6.0	Fsh.	1		1899	Dennysville, Me.	Eastport, Me.
145963		St. s.	Tugidak	22	12	55.0	13.0	5.8	Tow.	1	75	1903	Alameda, Cal.	San Francisco, Cal.
201994		*Ga. p.	Tulane	19	5	59.2	14.6	3.2	Frt.	3		1905	New Orleans, La.	New Orleans, La.
200247	K. S. Q. H.	Ga. y.	Tuna	53	32	76.5	12.0	7.2	Yct.	3		1903	Boston, Mass.	Jacksonville, Fla.
201300		Ga. y.	Tuna	10	8	31.5	10.2	3.5	Yct.	1		1904	Coupeville, Wash.	Pt. Townsend, Wash.
209462	L. C. G. M.	Ga. y.	Tuna	81	55	91.0	16.0	7.8	Yct.	5	200	1911	Baltimore, Md.	Cedar Keys, Fla.
145928		St. s.	Tupper	60	40	62.9	17.1	7.0	Tow.	6		1902	Brunswick, Ga.	Jacksonville, Fla.
207038		Ga. s.	Turner E. Hubby	13	10	39.0	11.8	2.2	Pas.	1	16	1909	Matagorda, Tex.	Port Lavaca, Tex.
145590		St. p.	Turtle	37	23	80.7	11.0	5.0	Pas.	5		1889	Lynn, Mass.	Salem, Mass.
145776		Ga. s.	Turtle	24	21	64.0	15.2	3.0	Tow.	2		1898	Patchogue, N. Y.	Patchogue, N. Y.
209607		Ga. s.	Turtle	16	14	44.2	12.0	3.2	Frt.	1	8	1912	Marshfield, Oreg.	Coos Bay, Oreg.
205780		St. s.	Tuscaloosa	70	48	89.0	21.8	7.3	Tow.	7	300	1908	Scranton, Miss.	Mobile, Ala.
209985		Ga. s.	Tuscan	14	12	37.1	14.7	4.7	Pas.	2		1904	East Rockaway, N. Y.	New York, N. Y.
203795	K. V. S. W.	St. s.	Tuscan ⊙	2,415	1,642	275.5	42.1	18.0	Frt.	29	2,700	1907	Sparrow Point, Md.	Baltimore, Md.
206548	L. B. F. C.	Ga. y.	[1] Tuscanola	61	42	89.8	17.6	7.7	Yct.	3	75	1909	Long Branch, N. J.	New York, N. Y.
145543		St. s.	Tuscarora	2,386	1,679	291.4	40.4	22.0	Pas.	23	1,500	1890	Cleveland, Ohio	Buffalo, N. Y.
203453		Ga. s.	Tuscarora	12	8	39.5	12.3	3.8	Pas.	1		1906	Saugatuck, Mich.	Grand Haven, Mich.
206937		St. s.	Tuscarora	135	91	91.7	17.6	9.5	Cnl.	3	120	1909	Tonawanda, N. Y.	Buffalo, N. Y.
200636		St. s.	Tuxedo	1,483	1,008	205.5	43.5	16.4	Fer.	8	1,200	1904	Wilmington, Del.	New York, N. Y.
202006		Ga. s.	20th Century	13	11	44.2	14.2	4.0	Oys.	3		1905	Patchogue, N. Y.	Patchogue, N. Y.
24788		St. p.	*Twilight*	466	371	176.0	27.4	6.9	Pas.	16	900	1868	Wilmington, Del.	Philadelphia, Pa.
145300		*St. p.	Twilight	119	119	113.0	23.0	3.9	Tow.	13		1882	Pittsburgh, Pa.	Pittsburgh, Pa.
145692		Ga. s.	Twilight	7	5	33.5	12.0	5.2	Frt.	1		1892	Lubec, Me.	Lubec, Me.
145726		Ga. s.	Twilight	7	5	48.2	11.0	3.0	Frt.	1		1896	Monie, Md.	New Haven, Conn.
145929		Ga. s.	Twilight	13	10	38.3	12.0	4.0	Pas.	1	14	1902	Atlantic City, N. J.	Somers Point, N. J.
204595		Ga. s.	Twilight	15	10	45.0	15.0	3.9	Tow.	1	12	1906	Tiburon, Cal.	San Francisco, Cal.
205388		Ga. s.	Twilight	6	6	40.8	7.4	6.2	Pas.	1	18	1908	Dubuque, Iowa	Dubuque, Iowa.
206381		Ga. s.	Twilight	9	7	39.7	9.3	4.1	Pas.	2	12	1899	Long Island City, N. Y.	New York, N. Y.
207858		Ga. s.	Twilight	14	14	48.0	14.0	4.2	Fsh.	2	25	1910	Morehead City, N. C.	Key West, Fla.
145668		St. p.	Twin City	292	146	97.3	26.0	9.6	Fer.	4	225	1894	Berkley, Va.	Norfolk, Va.
205912		*St. p.	Twin Cities	418	375	151.0	32.1	4.8	Pas.	16	600	1908	Celilo, Oreg.	Portland, Oreg.
207121		Ga. s.	Twin River	7	6	27.0	9.2	3.0	Fsh.	3	12	1907	Two Rivers, Wis.	Milwaukee, Wis.
145882		St. y.	Twinkle	29	20	72.1	10.3	5.3	Yct.	1		1901	New York, N. Y.	New York, N. Y.
145462		Ga. s.	Two Belles of S.	10	10	53.0	13.1	3.1	Frt.	2		1887	Somerset County, Md.	Tappahannock, Va.
145665		Ga. s.	Two Boys	5	5	26.5	10.2	4.9	Frt.	1		1894	Bremen, Me.	Eastport, Me.
145905		Ga. s.	Two Boys	10	6	32.8	14.4	4.0	Fsh.	4		1901	East Bay, Fla.	Pensacola, Fla.
145247		St. s.	Two Brothers	139	90	109.5	24.0	7.9	Frt.	5	230	1881	Brooklyn, N. Y.	New York, N. Y.
145436		Ga. s.	Two Brothers	18	17	45.0	16.5	4.5	Frt.	2		1886	Camden, N. J.	Camden, N. J.
145445		Ga. s.	Two Brothers	14	13	43.6	16.0	3.4	Msc.	1		1886	South Oyster Bay, N. Y.	Patchogue, N. Y.
145600		St. s.	Two Brothers	37	18	54.0	14.0	6.6	Fsh.	6		1891	Sheboygan, Wis.	Milwaukee, Wis.
145669		St. p.	Two Brothers	29	29	63.0	20.0	2.8	Fer.	2		1894	North Hudson, Wis.	St. Paul, Minn.
145756		St. s.	Two Brothers	12	8	44.0	10.6	3.9	Tow.	3		1897	Mermentau, La.	Brashear, La.
145898		Ga. s.	Two Brothers	14	8	39.5	12.7	5.3	Fsh.	2		1901	Dorchester, Mass.	Boston, Mass.
201198		Ga. s.	Two Brothers	5	5	32.1	9.8	2.9	Frt.	1		1904	Roanoke Island, N. C.	Manteo, N. C.
206445		Ga. s.	Two Brothers	11	10	32.0	9.9	3.9	Fsh.	2	12	1908	Manitowoc, Wis.	Grand Haven, Mich.
207873		Ga. s,	Two Brothers	6	5	24.0	8.0	2.8	Fsh.	1	8	1907	St. James, Mich.	Do.
208571		Ga. s.	Two Brothers	12	10	45.0	11.0	4.9	Pas.	1	18	1911	Kennebunk, Me.	Saco, Me.
208773		Ga. s.	Two Bros.	7	6	26.0	8.6	2.5	Fsh.	2	8	1909	Northport, Mich.	Grand Haven, Mich.
208950		Ga. s.	Two Brothers	13	12	32.0	9.6	4.2	Fsh.	3	20	1909	Manitowoc, Wis.	Milwaukee, Wis.
209103		Ga. s.	Two Bros.	12	11	28.0	9.6	3.5	Fsh.	1	8	1911	Northport, Mich.	Grand Haven, Mich.
145797		Ga. s.	Two Cousins	10	7	44.0	12.3	2.7	Frt.	1		1898	Beaufort, N. C.	Beaufort, N. C.
202042		*Ga. p.	Two Friends	13	6	57.0	12.7	2.7	Frt.	3		1905	Darrow, La.	New Orleans, La.
202649		Ga. s.	Two Friends	8	7	37.0	13.3	2.6	Pas.	1	9	1905	Port Orange, Fla.	St. Augustine, Fla.
206662		Ga. s.	Two Natives	8	6	33.9	8.4	4.4	Pas.	1	18	1909	San Francisco, Cal.	San Francisco, Cal.
145464		Ga. s.	Two Sisters	10	5	49.0	12.9	3.3	Frt.	2		1887	Somerset County, Md.	Annapolis, Md.
145739		Ga. s.	Two Sisters	10	9	43.2	13.3	4.0	Frt.	1		1897	Oakdale, N. Y.	Patchogue, N. Y.
145760		Ga. s.	Two Sisters	9	9	34.2	12.2	5.6	Msc.	4		1898	Bremen, Me.	New Bedford, Mass.

[1] Formerly Ga. y. Nahmeoka.

MERCHANT STEAM VESSELS OF THE UNITED STATES—Continued.

Official No.	Signal letters.	Rig.	Name of vessel.	Gross tonnage.	Net tonnage.	Length.	Breadth.	Depth.	Service.	Crew.	Indicated horsepower.	When built.	Where built.	Home port (where permanent document issues).
						Feet.	Feet.	Feet.						
145794		Ga. s.	Two Sisters	10	8	32.5	13.3	2.6	Frt.	4		1898	Key Largo, Fla	Key West, Fla.
202358		Ga. s.	Two Sisters	6	5	32.0	9.4	3.6	Msc.	1	7	1905	Jersey City, N. J	New York, N. Y.
203121		Ga. s.	Two Sisters	10	5	53.7	12.7	3.6	Frt.	3		1906	Allemands, La	New Orleans, La.
207049		Ga. s.	Two Sisters	8	7	27.0	8.6	3.3	Fsh.	3	8	1903	Manitowoc, Wis	Grand Haven, Mich.
145895		*St. p.	Two States	258	148	157.8	34.8	5.8	Frt.	16	285	1901	Savannah, Ga	Savannah, Ga.
205834		*Ga. p.	Two States	14	14	56.0	10.0	2.2	Pas.	2	20	1908	Rome, Ind	Evansville, Ind.
208734		Ga. s.	Two States	7	7	30.8	8.0	2.2	Fer.	2	12	1911	Mound City, Ill	Cairo, Ill.
145889		*St. p.	Tyconda	186	117	104.3	21.9	4.3	Pas.	6	130	1901	Tacoma, Wash	Tacoma, Wash.
145399		St. s.	Tyee ⊙	316	158	141.2	26.4	13.0	Tow.	15	1,600	1884	Port Ludlow, Wash	Seattle, Wash.
204209		Ga. s.	Tyee	14	10	44.0	11.6	4.1	Pas.	2		1907	Dockton, Wash	Tacoma, Wash.
206769		Ga. s.	Tyee	7	6	33.5	8.3	3.4	Pas.	0	20	1909	Portland, Oreg	Portland, Oreg.
204458		St. s.	TYEE JUNIOR ⊙	151	71	97.9	17.7	11.8	Pas.	10	350	1907	Seattle, Wash	Seattle, Wash.
201752		Ga. s.	Tyone	11	7	53.0	12.0	4.5	Pas.	0		1905	Portland, Oreg	Portland, Oreg.
203845		St. s.	Tyone	13	8	46.0	12.2	4.5	Tow.	2	25	1887	San Francisco, Cal	San Francisco, Cal.
145870		St. s.	Tyonic	156	106	76.0	22.5	6.0	Pas.	8	80	1901	....do	Juneau, Alaska.
24861		Ga. s.	Typhoon	13	11	40.5	14.4	4.4	Msc.	1		1871	Greenport, N. Y	Patchogue, N. Y.
207184		St. s.	Typhoon	86	58	92.8	19.4	5.5	Pas.	5	150	1910	Tacoma, Wash	Tacoma, Wash.
200681		St. s.	Tyrus	174	118	97.6	22.7	6.7	Pas.	9	150	1904	....do	Do.
			U.											
209801		Ga. y.	U-No	11	7	30.0	9.6	4.4	Yct.	1	24	1910	Chicago, Ill	Chicago, Ill.
25275		St. s.	U. F. Washburn	141	102	93.0	17.0	9.7	Frt.	3	80	1890	Lockport, N. Y	New York, N. Y.
208252		Ga. s.	U. S. A	49	39	72.7	17.5	2.1	Pas.	3	50	1910	Holly Hill, Fla	St. Augustine, Fla.
209049		Ga. s.	U. S. A	19	15	40.5	15.5	5.9	Pas.	1		1911	Newark, N. J	Newark, N. J.
25259		St. s.	U. S. Grant	35	17	61.0	17.0	6.5	Fsh.	3		1885	San Francisco, Cal	San Francisco, Cal.
201664		*Ga. p.	U. S. P. Co	11	11	43.3	12.0	2.5	Tow.	2	40	1904	Chattanooga, Tenn	Chattanooga, Tenn.
209206		St. s.	U. S. NAVY OIL BARGE No. 2.	422	271	160.0	25.0	10.8	Frt.	15	150	1911	Sparrow Point, Md	Baltimore, Md.
209207		St. s.	U. S. NAVY OIL BARGE No. 3.	422	271	160.0	25.0	10.8	Frt.	15	150	1911	....do	Do.
208089		Ga. s.	U & I	10	8	29.0	9.4	3.6	Fsh.	2	14	1901	Manistique, Mich	Grand Haven, Mich.
25243		St. s.	*Uarda*	93	65	95.3	17.5	8.3	Pas.	9	400	1881	Buffalo, N. Y	Marquette, Mich.
25349		*Ga. p.	Uarda	13	12	49.0	12.0	2.8	Pas.	1		1902	Malta, Ohio	Wheeling, W. Va.
205555		Ga. s.	Uautogo	14	12	48.0	11.0	4.1	Pas.	2		1908	Canastota, N. Y	Cape Vincent, N. Y.
204331		Ga. s.	Uautogo II	7	6	34.6	8.4	3.2	Pas.	1		1907	Fulton, N. Y	Do.
130862		*Ga. p.	Uella May	17	17	59.0	18.5	2.8	Fer.	1		1900	Vermilion, S. Dak	Sioux City, Iowa.
25289		St. s.	Uganda	2,298	1,892	291.0	41.0	19.8	Frt.	17	950	1892	West Bay City, Mich	Erie, Pa.
25321		St. s.	Uganuk	13	8	46.0	12.2	4.5	Tow.	2		1900	San Francisco, Cal	San Francisco, Cal.
25335		St. s.	Ugashik	21	8	54.5	14.5	5.3	Tow.	2		1901	....do	Do.
116252	K.G.D.T.	Ga. y.	[1]Ufnta	81	67	88.5	23.5	9.2	Yct.	3	60	1886	South Boston, Mass	New York, N. Y.
200864		St. s.	Ukamuk	24	10	54.5	14.5	6.1	Tow.	6	80	1904	Alameda, Cal	San Francisco, Cal.
25279		St. p.	Ukiah	2,564	2,018	271.0	42.0	15.0	Fer.	13	1,500	1890	Tiburon, Cal	Do.
202234		Ga. y.	Ulana	22	20	49.3	12.2	4.5	Yct.	2	30	1905	New York, N. Y	Hartford, Conn.
25318		Ga. s.	Ulrica	11	10	40.1	13.9	3.6	Msc.	1		1899	Sayville, N. Y	Patchogue, N. Y.
25293		St. s.	Ulrica	205	171	105.0	22.6	7.8	Pas.	9	110	1893	Wilmington, Del	Wilmington, Del.
25290		St. p.	Ulster	780	580	205.0	30.5	10.2	Pas.	23	550	1892	Brooklyn, N. Y	Albany, N. Y.
206540		St. s.	Ulster Davis	26	18	46.5	16.3	5.0	Tow.	2	75	1909	Croton on Hudson, N. Y	Do.
25242	J. V. K. F.	St. s.	*Umatilla* ⊙	3,069	2,168	310.0	40.6	30.3	Pas.	80	1,900	1881	Chester, Pa	New York, N. Y.
207024		*Ga. p.	Umatilla	14	9	58.5	20.5	2.2	Fer.	1	45	1908	Plymouth, Wash	Seattle, Wash.
200747		St. s.	UMBRIA	4,803	3,519	420.0	50.0	28.0	Frt.	18	1,500	1904	Cleveland, Ohio	Cleveland, Ohio.
25355		Ga. y.	Umbrina	23	21	49.6	14.8	6.0	Yct.	3		1903	Marblehead, Mass	New York, N. Y.
25310		Ga. s.	Umiak	10	7	39.8	12.0	5.3	Frt.	1		1898	Burton, Wash	Seattle, Wash.
209275		Ga. s.	Una	7	7	30.0	9.0	3.8	Fsh.	1	10	1906	Manitowoc, Wis	Milwaukee, Wis.
25198		St. p.	Uncas	127	102	77.7	22.0	7.6	Fer.	5	145	1872	Mystic, Conn	New York, N. Y.
200025		Ga. s.	Uncas	14	7	53.0	12.9	5.6	Fsh.	2		1903	Roque Bluff, Me	Eastport, Me.
25351	K.R.W.J.	St. p.	UNCATENA	652	370	178.0	31.0	12.0	Pas.	12	900	1902	Wilmington, Del	New Bedford, Mass.
25326		St. s.	Uncle	14	10	49.0	13.5	4.0	Fsh.	2		1900	Erie, Pa	Buffalo, N. Y.
204743		Ga. s.	Uncle Dan	15	10	50.0	10.0	3.3	Pas.	2		1907	Kasaan, Alaska	Wrangell, Alaska.
205665		*Ga. p.	Uncle Dick	14	9	48.0	9.0	1.5	Pas.	2		1908	Stephensport, Ky	Louisville, Ky.
205229		*Ga. p.	Uncle Jim	7	7	32.0	8.0	3.0	Pas.	1	16	1908	Moline, Ill	Rock Island, Ill.
25305		Ga. s.	Uncle Sam	11	9	37.7	12.0	4.5	Oys.	2		1897	Reedville, Va	Tappahannock, Va.
25331		St. s.	Uncle Sam	80	55	88.0	21.0	5.4	Frt.	5		1900	Newbern, N. C	Newbern, N. C.
25334		St. s.	Uncle Sam	26	17	53.5	15.1	6.3	Tow.	4		1901	Madison, Md	Baltimore, Md.
25337		Ga. s.	Uncle Sam	10	10	33.7	12.7	5.8	Fsh.	2		1901	Bremen, Me	Boston, Mass.
201189		St. s.	[2]Uncle Sam	24	16	45.0	13.0	4.6	Tow.	2		1882	Seattle, Wash	Kodiak, Alaska.
202455		Ga. s.	Uncle Sam	12	10	33.2	12.6	4.6	Wat.	0		1901	City Island, N. Y	New York, N. Y.
202607		Ga. s.	Uncle Sam	13	12	35.1	9.5	3.8	Pas.	1	20	1902	Manitowoc, Wis	Chicago, Ill.
204432		Ga. s.	Uncle Sam	11	7	35.7	11.6	4.5	Tow.	0	65	1907	San Francisco, Cal	San Francisco, Cal.
204886		Ga. s.	Uncle Sam	9	8	65.6	11.8	2.0	Pas.	1	50	1907	Holly Hill, Fla	St. Augustine, Fla.
208344		*St. p.	Uncle Sam	82	76	81.0	18.0	3.3	Frt.	2	70	1911	Corvallis, Oreg	Portland, Oreg.
208759		Ga. s.	Uncle Sam	8	6	31.0	11.0	3.0	Tow.	1	8	1905	Patterson, La	Port Arthur, Tex.
209866		Ga. s.	†Uncle Sam	8	8	38.0	7.5	3.0	Pas.	1		1912	Grafton, Ill	Paducah, Ky.
145367	K. C. J. S.	Ga. y.	[3]Undercliff	50	47	76.9	49.0	9.1	Yct.	5		1884	Boston, Mass	Philadelphia, Pa.
4250	H. D. F. M.	St. s.	[4]*Underwriter*	327	163	120.8	26.1	14.8	Tow.	13	600	1863	Philadelphia, Pa	Boston, Mass.

[1] Formerly ga. y. Sachem.
[2] Formerly C. & G. Survey st. s. Fuca.
[3] Formerly sch. y. {a Thetis. b Mon Rêve.
[4] Formerly st. s. Charles Pearson.
† Composite.

MERCHANT STEAM VESSELS OF THE UNITED STATES—Continued.

Official No.	Signal letters.	Rig.	Name of vessel.	Gross tonnage.	Net tonnage.	Length.	Breadth.	Depth.	Service.	Crew.	Indicated horsepower.	When built.	Where built.	Home port (where permanent document issues).
						Feet.	Feet.	Feet.						
25239		St. s.	*Underwriter*	170	85	112.7	22.0	11.3	Pas.	12	400	1881	Camden, N. J.	New Orleans, La.
25217		Ga. y.	Undine	26	24	48.5	17.5	5.9	Yct.	2		1872	Brooklyn, N. Y.	Castine, Me.
25226		Ga. s.	Undine	12	11	39.2	14.9	4.3	Pas.	1		1875	Tottenville, N. Y.	New York, N. Y.
25244		Ga. s.	Undine	10	9	32.0	11.7	4.2	Wat.	0		1881	Essex, Mass.	New London, Conn.
25266		*St. p.	Undine	327	280	150.0	27.0	6.6	Pas.	14		1888	Portland, Oreg.	Portland, Oreg.
25267		St. s.	Undine	41	20	55.5	15.4	5.7	Tow.	4	60	1888	Kennebunk Port, Me.	Boston, Mass.
25297		Ga. s.	Undine	7	7	31.1	13.4	3.8	Frt.	1		1894	Double Bayou, Tex.	Galveston, Tex.
25344		Ga. s.	Undine	11	11	34.0	12.8	4.8	Fsh.	1		1901	Marlboro, Me.	Mt. Desert Ferry, Me.
202215		Ga. s.	Undine	8	6	38.3	8.7	2.6	Frt.	2		1905	Ballard, Wash.	Pt. Townsend, Wash.
202371		Ga. s.	Undine	8	8	40.0	7.0	3.0	Pas.	1		1904	Winona, Minn.	Memphis, Tenn.
207892		Ga. s.	Undine	11	8	34.6	12.0	3.0	Pas.	1	20	1910	Bay Center, Wash.	Pt. Townsend, Wash.
209449		Ga. y.	Undine	7	7	26.4	8.4	3.6	Yct.	1	15	1907	West De Pere, Wis.	Milwaukee, Wis.
202093		Ga. s.	Uneeda	7	7	29.5	12.2	4.0	Fsh.	1		1905	Osterville, Mass.	Edgartown, Mass.
205747		*St. p.	Uneeda	66	61	82.2	23.0	3.6	Frt.	10	40	1908	Fort Meyers, Fla.	Key West, Fla.
111391	K. R. M. D.	St. s.	[1] Unimak	258	158	124.8	31.5	9.5	Frt.	8	250	1902	Alameda, Cal.	San Francisco, Cal.
209710	L. C. H. V.	St. s.	UNIMAK	146	99	100.0	19.2	12.4	Whl.	9	375	1912	Seattle, Wash.	St. Paul, Minn.
25076		St. p.	Union	562	392	153.0	33.5	11.8	Fer.	6	300	1862	Greenpoint, N. Y.	New York, N. Y.
25316		St. s.	UNION	67	46	70.0	20.5	7.1	Pas.	1	100	1899	San Francisco, Cal.	Newark, N. J.
25345		Ga. s.	Union	12	8	39.3	10.6	3.9	Frt.	1		1901	South Bend, Wash.	Pt. Townsend, Wash.
25346		Ga. s.	Union	13	9	43.0	15.3	3.5	Pas.	2		1901	Belvedere, Cal.	San Francisco, Cal.
25347		St. s.	Union	10	7	41.0	11.4	3.8	Tow.	3		1901	Croton, N. Y.	San Juan, P. R.
25356		Ga. s.	Union	8	5	38.0	8.0	3.5	Tow.	0		1902	Juneau, Alaska	Juneau, Alaska.
201244		Ga. s.	Union	9	6	43.3	9.7	2.6	Mec.	1		1904	Tacoma, Wash.	Valdez, Alaska.
206925		Ga. s.	Union	18	12	39.5	13.4	4.5	Frt.	5	25	1909	Dockton, Wash.	Tacoma, Wash.
207091		Ga. s.	Union	13	9	35.0	11.8	4.0	Pas.	1	30	1910	Hoquiam, Wash.	Pt. Townsend, Wash.
204148		*St. p.	Union Driver	59	38	60.9	21.0	3.9	Pld.	7		1907	Porter, Wash.	Do.
201780		Ga. s.	Union Flag	10	7	42.3	11.7	4.5	Tow.	1	40	1905	Alameda, Cal.	San Francisco, Cal.
209707		Ga. s.	Union Jack	57	39	73.0	18.8	7.5	Fsh.	4	80	1912	Seattle, Wash.	Seattle, Wash.
25332		St. s.	Unique	91	61	91.0	19.2	8.2	Frt.	8		1900	Rockland, Me.	Plattsburg, N. Y.
25342		St. y.	UNIQUE	33	21	90.0	14.0	4.3	Yct.	8		1901	Charleston, W. Va.	Kansas City, Mo.
206161		Ga. s.	United	10	7	41.4	10.4	4.5	Frt.	1	60	1904	Alameda, Cal.	San Francisco, Cal.
208863		St. s.	UNITED SHORES	336	229	150.0	38.0	12.1	Pas.	15	850	1911	Buffalo, N. Y.	Buffalo, N. Y.
206330		St. s.	UNITED STATES ⊙	1,374	811	193.0	41.0	16.0	Pas.	40	2,500	1909	Manitowoc, Wis.	Chicago, Ill.
203414		Ga. s.	UNITED TRANSPORTATION AND LIGHTERAGE CO. No. 1.	138	94	94.0	23.5	7.4	Frt.	7	100	1906	Camden, N. J.	New York, N. Y.
208880		Ga. s.	Unity	17	11	39.5	12.8	4.0	Fsh.	5	20	1911	Seattle, Wash.	Pt. Townsend, Wash.
25357		St. y.	Uno	37	25	91.0	11.0	5.7	Yct.	5		1903	Mariner Harbor, N. Y.	Bridgeport, Conn.
207789		St. s.	Uno	15	10	49.8	11.0	4.7	Pas.	2	25	1908	Washington, D. C.	Washington, D. C.
209355		Ga. s.	Uno	13	9	46.2	11.7	3.2	Pas.	2	16	1911	Oriole, Md.	Baltimore, Md.
209844		Ga. s.	Uno	6	6	25.7	11.9	3.8	Fsh.	1	12	1912	Osterville, Mass.	Barnstable, Mass.
204149		St. s.	Urania	93	63	106.4	20.4	5.1	Pas.	3		1907	Seattle, Wash.	Seattle, Wash.
25308		*Ga. p.	Uranus	11	9	51.0	11.1	3.1	Pas.	3		1897	Clarksville, Mo.	Vicksburg, Miss.
25339		St. s.	URANUS	3,748	2,943	346.0	48.0	28.0	Frt.	19	1,200	1901	Wyandotte, Mich.	Cleveland, Ohio.
209904		Ga. s.	Uranus	22	15	43.7	12.9	5.6	Fsh.	6	27	1912	Seattle, Wash.	Seattle, Wash.
25285		Ga. s.	Ursula	5	5	25.2	12.0	3.6	Mec.	0		1891	Newport, R. I.	Newport, R. I.
25340		St. s.	Ursula	186	126	114.0	28.0	7.0	Pas.	8	250	1901	Albany, N. Y.	Albany, N. Y.
100445		St. s.	[2] Utica	88	44	81.7	20.5	9.3	Tow.	6		1889	Athens, N. Y.	New York, N. Y.
200954		St. s.	UTICA	3,533	2,658	325.0	44.2	30.9	Frt.	17	1,700	1904	Wyandotte, Mich.	Buffalo, N. Y.
207842		St. s.	UTICA	1,351	919	181.5	40.0	15.9	Fer.	8	1,400	1910	Newburgh, N. Y.	New York, N. Y.
25395		St. s.	Utopia	423	350	123.8	24.6	9.1	Pas.	12	325	1893	Seattle, Wash.	Pt. Townsend, Wash.
25281	K. J. P. F.	St. y.	UTOWANA	414	266	155.0	27.5	16.8	Yct.	14	212	1891	Philadelphia, Pa.	Chicago, Ill.
76864		St. s.	[3] Uvira	44	27	74.0	16.4	7.9	Pas.	4		1890	Bristol, R. I.	Cape Vincent, N. Y.
208655		St. s.	Uwanta	63	32	68.7	16.0	6.5	Fsh.	5	120	1911	Eliza Island, Wash.	Pt. Townsend, Wash
207328		Ga. s.	Uyak	35	23	53.0	15.6	6.6	Fsh.	1	75	1910	Seattle, Wash.	Do.
			V.											
25590		Ga. s.	V. C. Conklin	16	16	55.8	15.0	3.4	Frt.	1		1866	Jamesville, N. C.	Norfolk, Va.
161861		*St. p.	V. L. Watson	55	46	101.0	19.7	3.8	Tow.	11		1900	Harvey, La.	New Orleans, La.
207207	L. B. J. M.	Ga. y.	Vagabond	85	73	83.5	20.0	7.8	Yct.	3	50	1910	Tottenville, N. Y.	Plattsburg, N. Y.
161926		St. y.	Vagabondia	98	42	91.0	22.0	5.0	Yct.	5		1902	Jacksonville, Fla.	Jacksonville, Fla.
201070		Ga. y.	[4] Vagrant	25	25	49.0	14.2	6.0	Yct.	4		1904	Gloucester, Mass.	Boston, Mass.
161771		Ga. s.	Vallima	15	7	60.0	9.4	5.4	Pas.	2		1896	Ogdensburg, N. Y.	Chicago, Ill.
161872		*St. p.	Val P. Collins	119	119	132.6	24.6	4.8	Tow.	17	430	1901	Charleston, W. Va.	Cincinnati, Ohio.
81511	K. M. G. S.	St. y.	[5] Valcour	61	48	89.5	14.2	8.5	Yct.	4		1895	Nyack, N. Y.	Plattsburg, N. Y.
208102		Ga. s.	Valder	15	10	38.9	12.3	4.9	Fsh.	5	20	1910	Tacoma, Wash.	Seattle, Wash.
204931		St. s.	VALDES	52	29	61.0	25.0	8.0	Fer.	3	50	1883	London, England	San Juan, P. R.
161883		Ga. s.	Valdez	12	8	36.8	8.7	3.2	Pas.	1		1901	Detroit, Mich.	Pt. Townsend, Wash.
205500		Ga. s.	Valdez	12	8	35.7	10.9	4.1	Frt.	2		1908	Valdez, Alaska.	Valdez, Alaska.
205416		Ga. y.	Valeda	19	13	54.5	12.7	7.8	Yct.	2	25	1908	Stamford, Conn.	Cleveland, Ohio.
209977	L. C. K. G.	Ga. y.	Valeda	27	22	49.4	11.1	6.1	Yct.	1	40	1912	West Lynn, Mass.	Boston, Mass.
116278		Ga. s.	[6] Valella	10	9	27.8	13.4	4.6	Pas.	1	15	1889	Mystic, Conn.	Port Arthur, Tex.

[1] Formerly st. s. Redwood City.
[2] Formerly st. s. Idlewild.
[3] Formerly st. y. {a Judy. b Althea.
[4] Formerly sch. Edith A.
[5] Formerly st. y. Washita.
[6] Formerly slp. y. Sea Queen.

Merchant STEAM Vessels of the United States—Continued.

Official No.	Signal letters.	Rig.	Name of vessel.	Gross tonnage.	Net tonnage.	Length.	Breadth.	Depth.	Service.	Crew.	Indicated horsepower.	When built.	Where built.	Home port (where permanent document issues).
						Feet.	Feet.	Feet.						
203765		Ga. s.	Valena G	8	6	36.0	11.0	3.2	Frt.	2		1906	Elliott, Md	Crisfield, Md.
204682		Ga. s.	Valentine	12	8	36.0	10.3	4.0	Pas.	1		1907	Anacortes, Wash	Pt. Townsend, Wash.
25816		Ga. s.	Valentine Koon	14	13	50.5	16.9	3.4	Frt.	1		1870	Patchogue, N. Y	Patchogue, N. Y.
161925		Ga. s.	Valentinna	46	28	65.0	19.0	9.4	Fsh.	12	25	1902	Gloucester, Mass	New York, N. Y.
85313		St. s.	[1] Valerie	58	29	69.2	17.6	7.2	Tow.	7		1872	Sandusky, Ohio	Marquette, Mich.
75975		*St. p.	[2] Valiant	307	307	163.5	26.8	5.0	Tow.	35		1877	Pittsburgh, Pa	Pittsburgh, Pa.
161524		St. s.	Valiant	57	28	73.0	18.0	8.0	Tow.	4	210	1884	Perth Amboy, N. J	New York, N. Y.
203556		St. s.	Valiant	34	18	58.7	14.8	5.8	Frt.	3		1906	Friday Harbor, Wash	San Francisco, Cal.
207365		Ga. s.	Valiant	18	12	40.0	12.6	4.9	Fsh.	6	35	1910	Seattle, Wash	Seattle, Wash.
206941		St. s.	Valiant	33	22	53.2	15.3	6.3	Fsh.	3	60	1909	Erie, Pa	Chicago, Ill.
208872		Ga. s.	Valiant	16	11	41.0	11.5	4.7	Fsh.	5	20	1911	Port Madison, Wash	Seattle, Wash.
161648		Ga. s.	Valkyrie	6	5	27.4	11.2	4.5	Fsh.	2		1890	Bristol, Me	Providence, R. I.
201125		Ga. s.	[3] Valkyrie	13	9	42.0	12.5	4.6	Fsh.	4		1904	Aberdeen, Wash	Wrangell, Alaska.
209952		Ga. y.	Valkyrie	19	13	52.0	10.6	5.0	Yct.	2	40	1911	West Lynn, Mass	Detroit, Mich.
209676		Ga. s.	Valkyrien	9	6	30.7	10.8	4.4	Fsh.	2	16	1912	Tacoma, Wash	Tacoma, Wash.
155011		St. p.	[4] *Vallejo*	414	255	123.2	31.5	9.9	Fer.	5	445	1879	East Portland, Oreg	San Francisco, Cal.
161894		*St. p.	Valletta	419	368	176.0	38.0	6.6	Frt.	13	120	1901	Benicia, Cal	Do.
161823		*St. p.	Valley Belle	79	79	127.4	22.9	3.4	Pas.	15	156	1898	Parkersburg, W. Va	Wheeling, W. Va.
161819	K. P. D. G.	St. s.	Valley Forge	558	352	158.0	29.0	18.0	Tow.	19	1,000	1898	Wilmington, Del	Philadelphia, Pa.
161808		*St. p.	Valley Gem	156	156	125.2	26.4	4.2	Pas.	11	273	1897	Marietta, Ohio	Wheeling, W. Va.
161814		*Ga. p.	Valley King	5	5	37.0	9.6	3.2	Pas.	0		1898	Memphis, Tenn	Memphis, Tenn.
25958		St. s.	Valora	14	9	45.3	10.6	5.4	Tow.	2		1879	Richmond, Me	Boston, Mass.
161804		St. s.	Valvoline	87	59	81.2	24.3	7.3	Tow.	5		1897	Athens, N. Y	New York, N. Y.
111297		Ga. y.	[5] Vanadis	24	11	50.0	15.3	7.7	Yct.	1		1899	Eau Claire, Wis	Chicago, Ill.
161601		St. s.	Vanceboro	98	67	94.5	20.2	4.2	Tow.	4		1888	Vanceboro, N. C	Newbern, N. C.
161695		St. y.	Vancluse	16	8	55.0	11.0	4.0	Yct.	2		1887	East Boston, Mass	Belfast, Me.
161717		St. p.	Vancouver	211	157	108.0	32.0	7.0	Fer.	7		1893	Portland, Oreg	Portland, Oreg.
161809		Ga. s.	Vandalia	141	109	73.2	18.6	5.1	Pas.	6	72	1898	Fogartyville, Fla	Tampa, Fla.
161904		Ga. s.	Vandeluer	10	7	45.0	13.8	2.8	Mac.	1		1901	Beaufort, N. C	Beaufort, N. C.
206654		Ga. s.	Vandoalyou	9	6	37.0	11.9	3.8	Frt.	0	30	1902	San Francisco, Cal	San Francisco, Cal.
205445		Ga. s.	Vandy	10	10	29.2	10.2	4.1	Pas.	1	11	1904	Pawtuxet, R. I	Providence, R. I.
205842		St. s.	Vanelta	37	19	55.0	12.5	5.0	Frt.	4	35	1908	Lexington, Mich	Detroit, Mich.
161887	K. Q. W. P.	Ga. y.	Vanessa	42	37	52.0	16.9	7.9	Yct.	5		1901	New York, N. Y	Salem, Mass.
204324	K. W. F. R.	Ga. y.	Vanessa	102	70	115.0	22.8	6.7	Yct.	5	150	1907	Solomons, Md	New York, N. Y.
161537		St. s.	Vanguard	80	40	81.0	17.2	9.0	Tow.	7		1885	Pittsburgh, Pa	New Orleans, La.
161873		St. s.	Vanguard	75	51	64.5	18.1	4.8	Tow.	5		1901	Astoria, Oreg	Astoria, Oreg.
201544	K. T. M. J.	St. s.	Vanguard ⊙	358	228	137.5	32.5	10.8	Pas.	20	450	1904	Alameda, Cal	San Francisco, Cal.
161800		St. s.	Vaquero	12	8	45.6	10.2	2.9	Pas.	2		1897	Tres Palacios, Tex	Port Lavaca, Tex.
161714		St. s.	Varina	117	106	90.0	22.5	6.5	Frt.	5	300	1893	Penn Grove, N. J	New York, N. Y.
25672		St. s.	Varuna	64	32	81.0	18.2	8.4	Tow.	3		1864	New Brunswick N. J	Philadelphia, Pa.
161930		Ga. s.	Varuna	12	12	37.0	11.7	5.0	Frt.	1		1902	Gloucester, Mass	Portland, Me.
200565		Ga. s.	[6] Varuna	10	9	36.8	9.5	3.2	Pas.	1		1897	Waltham, Mass	Boston, Mass.
208326		Ga. s.	Varuna	13	9	46.6	12.3	3.5	Pas.	1	30	1911	Crescent City, Fla	Jacksonville, Fla.
161879	K. T. W. V.	St. s.	[7] Vasco	298	160	131.0	22.4	10.3	Frt.	22		1893	Newcastle, England	New York, N. Y.
201956		St. s.	Vashon	100	68	94.0	20.5	5.7	Pas.	5	220	1905	Dockton, Wash	Tacoma, Wash.
204197		Ga. s.	Vaud J	64	51	98.4	18.3	5.0	Pas.	4	100	1907	Wildwood, N. J	Somers Point, N. J.
204596		Ga. s.	Vaughn	14	10	44.8	13.0	4.1	Pas.	2		1907	Tacoma, Wash	Tacoma, Wash.
161632		Ga. y.	[8] Vaurien	18	15	41.0	14.9	6.5	Yct.	2		1886	South Boston, Mass	Boston, Mass.
161623		Ga. s.	Vayu	11	11	33.0	10.3	7.3	Frt.	2		1882	Boston, Mass	Galveston, Tex.
161915		Ga. s.	Veda M. McKown	131	83	106.2	25.5	10.4	Fsh.	18	100	1902	Essex, Mass	Gloucester, Mass.
25949		St. y.	Vedette	93	53	104.8	18.8	9.5	Yct.	12		1878	Newburgh, N. Y	New York, N. Y.
161880		St. y.	Vega	34	17	64.4	13.4	6.0	Yct.	2		1901	Noank, Conn	Stonington, Conn.
202211		Ga. y.	[9] Vega	17	14	70.2	10.1	5.9	Yct.	5	50	1905	Osterville, Mass	New York, N. Y.
205830		Ga. s.	Vega	13	10	40.5	10.0	3.6	Pas.	1	15	1908	North Bend, Oreg	Coos Bay, Oreg.
209931		Ga. s.	Vega	25	17	44.6	13.2	6.2	Fsh.	2	30	1912	Seattle, Wash	Seattle, Wash.
205515		*Ga. p.	Velma	7	7	36.0	8.1	3.1	Pas.	1	12	1908	Boonville, Mo	Kansas City, Mo.
206951		Ga. s.	Velma	14	11	60.5	14.3	3.1	Pas.	2	27	1909	Bolivar, Tex	Galveston, Tex.
161869		Ga. s.	Velma Brooks	33	33	76.5	19.8	5.3	Plt.	2		1900	Madison, Md	Wilmington, N. C.
200106		Ga. s.	Velma F	12	9	40.8	14.1	6.2	Frt.	1		1903	Eastport, Me	Machias, Me.
161908		Ga. s.	Velocity	11	11	33.1	12.7	6.9	Fsh.	1		1902	Friendship, Me	Do.
203004		Ga. s.	[10] Velocity	34	29	73.1	14.4	4.2	Frt.	3		1895	New York, N. Y	New York, N. Y.
161859		St. s.	Velox	36	24	64.8	11.0	6.9	Ten.	4		1900	Bayonne, N. J	Do.
206966	L. B. G. W.	Ga. y.	[11] Vencedor	90	50	83.2	16.9	7.4	Yct.	5	150	1909	Boston, Mass	Do.
25975		Ga. s.	Vendean Chief	8	7	34.0	14.0	3.5	Oys.	1		1877	South Norwalk, Conn	Cold Spring, N. Y.
161759		Ga. y.	Venezia	28	19	70.7	10.7	4.5	Yct.	3		1895	Morris Heights, N. Y	Baltimore, Md.
161786		St. s.	Venezuela	2,125	1,733	263.3	40.7	20.3	Frt.	20	800	1897	West Bay City, Mich	Duluth, Minn.
127016	K. L. T. V.	St. y.	[12] Venice	60	41	92.6	13.7	8.0	Yct.	4		1893	Ithaca, N. Y	Cape Vincent, N. Y.
207045		Ga. s.	Venice	12	8	46.0	10.7	5.1	Frt.	1	50	1909	Stockton, Cal	San Francisco, Cal.
204752		Ga. s.	Venis	10	6	34.6	14.5	3.1	Frt.	2		1907	Mount Pleasant, S. C	Charleston, S. C.
202024	K. T. V. H.	Ga. y.	Venona	28	28	53.4	15.0	10.1	Yct.	4		1905	New York, N. Y	New York, N. Y.
100770		St. y.	[13] Ventura	47	31	93.0	13.0	7.5	Yct.	5		1902	Poughkeepsie, N. Y	Providence, R. I.

[1] Formerly st. s. Golden Eagle.
[2] Formerly *st. p. Joseph Nixon.
[3] Formerly ga. s. J. F. Conner.
[4] Formerly st. p. O. & C. R. R. Ferry No. 2.
[5] Formerly ga. y. Rosamond.
[6] Formerly ga. s. Wild Duck.
[7] Formerly st. s. {a British, Cromer. b Spanish, Vasco.
[8] Formerly ga. y. Vandal.
[9] Formerly {a Ildico: b Gypsy Joe.
[10] Formerly ga. y. {a Rambler. b Annette.
[11] Formerly ga. y. Tekla.
[12] Formerly st. y. Clara.
[13] Formerly st. y. Indienne.

MERCHANT STEAM VESSELS OF THE UNITED STATES—Continued.

Official No.	Signal letters.	Rig.	Name of vessel.	Gross tonnage.	Net tonnage.	Length.	Breadth.	Depth.	Service.	Crew.	Indicated horsepower.	When built.	Where built.	Home port (where permanent document issues).
						Feet.	Feet.	Feet.						
161684	K.L.P.V.	St. y.	[1] Ventura	21	10	55.0	12.5	5.5	Yct.	3	.....	1892	Boston, Mass	New York, N. Y.
161871	K.Q.M.L.	St. s.	VENTURA ⊙	6,282	3,918	400.0	50.2	21.3	Pas.	119	8,508	1900	Philadelphia, Pa	San Francisco, Cal.
206280	.....	Ga. y.	Ventura	10	7	39.0	9.5	3.7	Yct.	2	24	1908	Everett, Wash	Pt. Townsend, Wash.
10038	.....	St. s.	[2] Venture	42	30	63.2	13.2	5.9	Tow.	6	.....	1863	Philadelphia, Pa	Norfolk, Va.
161520	.....	St. y.	Venture	21	16	60.3	12.1	3.4	Yct.	3	.....	1883	New York, N. Y	New York, N. Y.
161921	.....	Ga. s.	Venture	18	14	51.8	15.3	5.6	Fsh.	3	.....	1902	Rockaway, N. Y	Gloucester, Mass.
161916	.....	Ga. s.	Venture	11	10	35.0	13.1	3.0	Fsh.	2	10	1902	Waterford, Conn	New London, Conn.
161917	.....	St. s.	Venture	59	35	65.4	22.1	5.3	Frt.	4	85	1902	Gardiner, Me	Portland, Me.
201337	.....	Ga. s.	Venture	13	12	32.5	10.7	3.8	Pas.	1	15	1904	Pawtuxet, R. I	Providence, R. I.
204490	K.W.H.J.	Ga. y.	[3] Venture	48	28	71.5	13.1	7.0	Yct.	3	25	1907	South Boston, Mass	New York, N. Y.
204609	.....	St. s.	Venture	36	14	70.5	15.3	5.4	Tow.	4	175	1907	Friday Harbor, Wash	Pt. Townsend, Wash.
205690	.....	Ga. s.	Venture	9	6	40.0	9.0	3.6	Pas.	1	20	1908	South Bend, Wash	Do.
205992	.....	Ga. s.	Venture	8	6	30.8	13.2	3.0	Frt.	2	10	1909	Mount Pleasant, S. C	Charleston, S. C.
208028	.....	Ga. y.	Venture	55	40	83.6	15.2	8.0	Yct.	4	.....	1910	Greenport, N. Y	New York, N. Y.
208671	.....	Ga. s.	Venture	32	11	59.7	17.3	2.8	Pas.	2	30	1911	Millville, Fla	Pensacola, Fla.
209553	.....	Ga. s.	Venture	12	8	32.0	9.5	4.5	Pas.	1	12	1911	Terminal Island, Cal	Los Angeles, Cal.
209821	.....	Ga. s.	Venture	31	21	50.4	15.2	5.9	Fsh.	6	35	1912	Tacoma, Wash	Tacoma, Wash.
209991	.....	Ga. y.	Venture	14	9	42.6	9.2	4.8	Yct.	0	25	1909	St. Joseph, Mich	Detroit, Mich.
209968	.....	Ga. y.	Venturia	8	5	39.4	7.6	3.6	Yct.	0	30	1907	Detroit, Mich	Do.
161718	.....	St. s.	Venus	55	27	71.7	17.8	8.3	Pas.	4	75	1893	Baltimore, Md	Baltimore, Md.
161876	.....	St. s.	VENUS	3,719	2,766	346.0	48.0	28.0	Frt.	19	1,450	1901	Lorain, Ohio	Cleveland, Ohio.
161884	.....	St. s.	Venus	15	9	39.4	12.4	5.0	Pas.	1	.....	1901	Coquille, Oreg	Coos Bay, Oreg.
203930	.....	Ga. s.	Venus	13	9	37.0	11.5	2.7	Pas.	1	.....	1904	Wooster, Tex	Houston, Tex.
204019	.....	St. s.	Venus	149	101	117.6	21.0	6.3	Pas.	6	300	1907	Friday Harbor, Wash	Seattle, Wash.
204540	.....	*Ga. p.	Venus	14	7	52.3	13.5	3.0	Frt.	3	20	1907	New Orleans, La	New Orleans, La.
209379	.....	Ga. s.	Venus	13	12	41.2	11.0	4.0	Fsh.	4	30	1911	Howkan, Alaska	Ketchikan, Alaska.
209930	.....	St. s.	Venus	59	39	64.5	14.7	5.6	Pas.	2	27	1912	Massena, N. Y	Ogdensburg, N. Y.
201114	.....	*Ga. p.	Venus S	13	10	60.5	10.0	2.5	Pas.	1	.....	1904	East Liverpool, Ohio	Wheeling, W. Va.
161848	.....	Ga. s.	Vera	15	15	42.3	13.7	6.1	Frt.	1	.....	1899	Roque Bluff, Me	Lubec, Me.
204805	.....	*Ga. p.	Vera	14	9	36.0	10.6	2.1	Pas.	1	.....	1907	Wallisville, Tex	Galveston, Tex.
205223	.....	Ga. s.	Vera	15	13	35.9	15.2	4.1	Msc.	2	16	1908	Guilford, Conn	New Haven, Conn.
206453	.....	St. s.	Vera	49	33	79.0	19.8	7.5	Tow.	9	450	1909	Morgan City, La	Houston, Tex.
207786	.....	Ga. s.	Vera	9	8	30.9	9.8	3.5	Pas.	1	10	.....	.....	New York, N. Y.
209774	.....	Ga. s.	Vera	14	13	37.8	10.8	4.7	Frt.	2	20	1912	Hoquiam, Wash	Pt. Townsend, Wash.
206342	.....	Ga. s.	Vera R	12	12	55.6	8.6	3.5	Frt.	3	50	1909	New Harmony, Ind	Evansville, Ind.
201807	.....	St. s.	Verana	16	9	50.0	8.6	3.0	Pas.	3	.....	1905	Minneiska, Minn	St. Paul, Minn.
206026	.....	Ga. y.	Verdi	28	19	75.0	11.5	6.0	Yct.	4	125	1909	New York, N. Y	Cape Vincent, N. Y.
161748	.....	Ga. s.	Verena	9	8	37.7	12.5	4.6	Oys.	1	.....	1895	Harwich, Mass	Fall River, Mass.
161792	.....	St. y.	VERGANA	128	87	125.7	17.8	9.3	Yct.	15	432	1897	Newburgh, N. Y	New York, N. Y.
200171	K.S.P.N.	St. y.	VERGEMERE	315	214	147.0	28.0	21.0	Yct.	30	175	1903	Wilmington, Del	Do.
161903	.....	Ga. s.	Vermilion	16	10	50.0	12.0	3.0	Msc.	1	.....	1901	Morgan City, La	Brashear, La.
76695	.....	St. s.	[4] Vermillion	1,827	1,395	252.0	42.0	20.4	Frt.	13	800	1887	Trenton, Mich	Cleveland, Ohio.
161944	.....	St. p.	VERMONT	1,195	608	251.5	34.9	10.6	Pas.	47	.....	1903	Shelburne, Vt	Burlington, Vt.
208695	.....	Ga. s.	Vermont	23	15	44.8	13.0	5.1	Pas.	2	25	1911	Tacoma, Wash	Tacoma, Wash.
207035	.....	Ga. s.	Vern L	9	8	31.6	8.4	3.4	Fsh.	2	8	1909	Ludington, Mich	Grand Haven, Mich.
161940	.....	Ga. s.	Verna G	28	12	59.0	16.0	7.4	Frt.	2	.....	1903	Deer Isle, Me	Deer Isle, Me.
201138	.....	*St. p.	Verne Swain	155	98	130.4	28.8	4.7	Pas.	11	250	1904	Stillwater, Minn	Memphis, Tenn.
161681	.....	*St. p.	Vernie Mae	122	122	127.0	24.7	4.9	Tow.	18	.....	1892	Wabasha, Minn	Wheeling, W. Va.
121051	.....	Ga. s.	[5] Vernie S	28	22	45.6	16.2	5.7	.....	4	.....	1897	Glenwood, N. Y	New York, N. Y.
161794	.....	*St. p.	Vernon	61	61	95.6	20.8	4.4	Frt.	6	.....	1897	Geneva, Ala	Pensacola, Fla.
161943	.....	Ga. s.	Vernon	13	9	47.7	11.5	3.5	Frt.	1	.....	1903	Astoria, Oreg	Astoria, Oreg.
208886	.....	*Ga. p.	Vernon	10	8	55.6	12.0	1.8	Tow.	1	10	1911	Winifrede Junction, W. Va.	Wheeling, W. Va.
208912	.....	Ga. s.	Vernon	13	9	43.5	13.7	3.6	Pas.	1	21	1911	Velasco, Tex	Galveston, Tex.
161875	.....	Ga. s.	Verona	15	8	44.0	15.2	4.6	Fsh.	2	.....	1901	Scranton, Miss	Mobile, Ala.
204684	.....	St. s.	VERONA	6,186	4,765	480.0	52.0	30.0	Frt.	18	1,600	1907	Lorain, Ohio	Cleveland, Ohio.
205318	.....	Ga. s.	Verona	12	8	40.5	12.5	4.0	Pas.	1	9	1908	Kingston, Wash	Seattle, Wash.
205797	.....	Ga. s.	Verona	13	9	34.2	10.2	3.4	Pas.	1	20	1908	Mount Vernon, Wash	Pt. Townsend, Wash.
207675	.....	St. s.	Verona	142	96	112.9	22.8	7.3	Tow.	6	600	1910	Dockton, Wash	Tacoma, Wash.
206612	.....	Ga. y.	Verone	14	10	37.3	9.8	4.0	Yct.	1	24	1909	Muskegon, Mich	Seattle, Wash.
161560	.....	St. s.	Veronica	1,093	880	202.0	34.8	18.0	Frt.	12	625	1886	Milwaukee, Wis	Niagara Falls, N. Y.
161764	.....	Ga. s.	Veronica	8	7	29.7	13.4	4.2	Msc.	1	.....	1896	Bellport, N. Y	Patchogue, N. Y.
161902	.....	Ga. s.	Veronica	9	5	30.0	11.7	2.8	Msc.	1	.....	1901	Mermenton, La	Brashear, La.
207886	.....	Ga. s.	Veronica	9	8	26.0	9.5	3.6	Fsh.	1	20	1908	Sault Ste. Marie, Mich	Grand Haven, Mich.
207200	.....	*Ga. p.	Vertie J	9	9	50.0	9.4	2.0	Pas.	2	7	1910	Livermore, Ky	Evansville, Ind.
25833	.....	St. s.	Vesper	331	222	145.6	22.1	8.1	Frt.	7	65	1871	Wilmington, Del	Baltimore, Md.
203218	.....	Ga. s.	Vesper	11	8	37.0	10.2	5.5	Tow.	2	.....	1904	Mobile, Ala	Mobile, Ala.
161703	.....	St. s.	Vesta	58	29	75.0	17.7	7.6	Pas.	5	.....	1892	Baltimore, Md	Boston, Mass.
161713	.....	St. y.	Vesta	70	45	87.6	15.5	8.7	Yct.	7	.....	1893	Brooklyn, N. Y	Cleveland, Ohio.
161828	.....	Ga. s.	Vesta	20	20	43.0	15.5	6.4	Fsh.	14	.....	1898	Gloucester, Mass	Provincetown, Mass.
161907	.....	*St. p.	VESTA	89	89	135.0	23.4	4.1	Tow.	9	.....	1902	Pittsburgh, Pa	Pittsburgh, Pa.
161941	K.S.H.F.	Ga. y.	Vesta	21	19	44.0	14.2	6.0	Yct.	2	.....	1903	New York, N. Y	Wilmington, Del.
205714	.....	Ga. s.	Vesta	19	13	49.5	12.6	4.7	Fsh.	5	25	1908	Tacoma, Wash	Tacoma, Wash.
209618	.....	Ga. y.	Vesta	10	9	35.0	8.0	3.8	Yct.	2	16	1904	Oshkosh, Wis	Milwaukee, Wis.

[1] Formerly st. y. {a Velthra. b Xara.

[2] Formerly st. s. Grace Titus.

[3] Formerly ga. y. Shadow.

[4] Formerly st. s. J. C. Gilchrist.

[5] Formerly ga. s. Four Sisters.

Merchant STEAM Vessels of the United States—Continued.

Official No.	Signal letters.	Rig.	Name of vessel.	Gross tonnage.	Net tonnage.	Length.	Breadth.	Depth.	Service.	Crew.	Indicated horsepower.	When built.	Where built.	Home port (where permanent document issues).
						Feet.	Feet.	Feet.						
203765		Ga. s.	Valena G	8	6	36.0	11.0	3.2	Frt.	2		1906	Elliott, Md	Crisfield, Md.
204682		Ga. s.	Valentine	12	8	36.0	10.3	4.0	Pas.	1		1907	Anacortes, Wash	Pt. Townsend, Wash.
25816		Ga. s.	Valentine Koon	14	13	50.5	16.9	3.4	Frt.	1		1870	Patchogue, N. Y	Patchogue, N. Y.
161925		Ga. s.	Valentinna	46	28	65.0	19.0	9.4	Fsh.	12	25	1902	Gloucester, Mass	New York, N. Y.
85213		St. s.	[1] Valerie	58	20	69.2	17.6	7.2	Tow.	7		1872	Sandusky, Ohio	Marquette, Mich.
75975		*St. p.	[2] Valiant	307	207	163.5	26.8	5.0	Tow.	35		1877	Pittsburgh, Pa	Pittsburgh, Pa.
161524		St. s.	Valiant	57	28	73.0	18.0	8.0	Tow.	4	210	1884	Perth Amboy, N. J	New York, N. Y.
203556		St. s.	Valiant	34	18	58.7	14.8	5.8	Frt.	3		1906	Friday Harbor, Wash	San Francisco, Cal.
207365		Ga. s.	Valiant	18	12	40.0	12.6	4.9	Fsh.	6	35	1910	Seattle, Wash	Seattle, Wash.
206941		St. s.	Valiant	33	22	53.2	15.3	6.3	Fsh.	3	60	1909	Erie, Pa	Chicago, Ill.
208872		Ga. s.	Valiant	16	11	41.0	11.5	4.7	Fsh.	5	20	1911	Port Madison, Wash	Seattle, Wash.
161648		Ga. s.	Valkyrie	6	5	27.4	11.2	4.5	Fsh.	2		1890	Bristol, Me	Providence, R. I.
201125		Ga. s.	[3] Valkyrie	13	9	42.0	12.5	4.6	Fsh.	4		1904	Aberdeen, Wash	Wrangell, Alaska.
209952		Ga. y.	Valkyrie	19	13	52.0	10.6	5.0	Yct.	2	40	1911	West Lynn, Mass	Detroit, Mich.
209676		Ga. s.	Valkyrien	9	6	30.7	10.8	4.4	Fsh.	2	16	1912	Tacoma, Wash	Tacoma, Wash.
155011		St. p.	[4] *Vallejo*	414	255	123.2	31.5	9.9	Fer.	5	445	1879	East Portland, Oreg	San Francisco, Cal.
161894		*St. p.	Valletta	419	368	176.0	38.0	6.6	Frt.	13	120	1901	Benicia, Cal	Do.
161823		*St. p.	Valley Belle	79	79	127.4	22.9	3.4	Pas.	15	156	1898	Parkersburg, W. Va	Wheeling, W. Va.
161819	K. P. D. G.	St. s.	Valley Forge	558	352	158.0	29.0	18.0	Tow.	19	1,000	1898	Wilmington, Del	Philadelphia, Pa.
161808		*St. p.	Valley Gem	156	156	125.2	26.4	4.2	Pas.	11	273	1897	Marietta, Ohio	Wheeling, W. Va.
161814		*Ga. p.	Valley King	5	5	37.0	9.6	3.2	Pas.	0		1898	Memphis, Tenn	Memphis, Tenn.
25958		St. s.	Valora	14	9	45.3	10.6	5.4	Tow.	2		1879	Richmond, Me	Boston, Mass.
161804		St. s.	Valvoline	87	59	81.2	24.3	7.3	Tow.	5		1897	Athens, N. Y	New York, N. Y.
111297		Ga. y.	[5] Vanadis	24	11	50.0	15.3	7.7	Yct.	1		1899	Eau Claire, Wis	Chicago, Ill.
161601		St. s.	Vanceboro	98	67	94.5	20.2	4.2	Tow.	4		1888	Vanceboro, N. C	Newbern, N. C.
161695		St. y.	Vancluse	16	8	55.0	11.0	4.0	Yct.	2		1887	East Boston, Mass	Belfast, Me.
161717		St. p.	Vancouver	211	157	108.0	32.0	7.0	Fer.	7		1893	Portland, Oreg	Portland, Oreg.
161809		Ga. s.	Vandalia	141	109	73.2	18.6	5.1	Pas.	6	72	1898	Fogartyville, Fla	Tampa, Fla.
161904		Ga. s.	Vandeluer	10	7	45.0	13.8	2.8	Msc.	1		1901	Beaufort, N. C	Beaufort, N. C.
206654		Ga. s.	Vandoalyou	9	6	37.0	11.9	3.8	Frt.	0	30	1902	San Francisco, Cal	San Francisco, Cal.
205445		Ga. s.	Vandy	10	10	29.2	10.2	4.1	Pas.	1	11	1904	Pawtuxet, R. I	Providence, R. I.
205842		St. s.	Vanelta	37	19	55.0	12.5	5.0	Frt.	4	35	1908	Lexington, Mich	Detroit, Mich.
161887	K. Q. W. P.	Ga. y.	Vanessa	42	37	52.0	16.9	7.9	Yct.	5		1901	New York, N. Y	Salem, Mass.
204324	K. W. F. R.	Ga. y.	Vanessa	102	70	115.0	22.8	6.7	Yct.	5	150	1907	Solomons, Md	New York, N. Y.
161537		St. s.	Vanguard	80	40	81.0	17.2	9.0	Tow.	7		1885	Pittsburgh, Pa	New Orleans, La.
161873		St. s.	Vanguard	75	51	64.5	18.1	4.8	Tow.	5		1901	Astoria, Oreg	Astoria, Oreg.
201544	K. T. M. J.	St. s.	Vanguard ⊙	358	228	137.5	32.5	10.8	Pas.	20	450	1904	Alameda, Cal	San Francisco, Cal.
161800		St. s.	Vaquero	12	8	45.6	10.2	2.9	Pas.	2		1897	Tres Palacios, Tex	Port Lavaca, Tex.
161714		St. s.	Varina	117	106	90.0	22.5	6.5	Frt.	5	300	1893	Penn Grove, N. J	New York, N. Y.
25672		St. s.	Varuna	64	32	81.0	18.2	8.4	Tow.	3		1864	New Brunswick N. J	Philadelphia, Pa.
161930		Ga. s.	Varuna	12	12	37.0	11.7	5.0	Frt.	1		1902	Gloucester, Mass	Portland, Me.
200565		Ga. s.	[6] Varuna	10	9	36.8	9.5	3.2	Pas.	1		1897	Waltham, Mass	Boston, Mass.
208326		Ga. s.	Varuna	13	9	46.6	12.3	3.5	Pas.	1	30	1911	Crescent City, Fla	Jacksonville, Fla.
161879	K. T. W. V.	St. s.	[7] Vasco	298	160	131.0	22.4	10.3	Frt.	22		1893	Newcastle, England	New York, N. Y.
201956		St. s.	Vashon	100	68	94.0	20.5	5.7	Pas.	5	220	1905	Dockton, Wash	Tacoma, Wash.
204197		Ga. s.	Vaud J	64	51	98.4	18.3	5.0	Pas.	4	100	1907	Wildwood, N. J	Somers Point, N. J.
204596		Ga. s.	Vaughn	14	10	44.8	13.0	4.1	Pas.	2		1907	Tacoma, Wash	Tacoma, Wash.
161632		Ga. y.	[8] Vaurien	18	15	41.0	14.9	6.5	Yct.	2		1886	South Boston, Mass	Boston, Mass.
161623		Ga. s.	Vayu	11	11	33.0	10.3	7.3	Frt.	2		1882	Boston, Mass	Galveston, Tex.
161915		Ga. s.	Veda M. McKown	131	83	106.2	25.5	10.4	Fsh.	18	100	1902	Essex, Mass	Gloucester, Mass.
25949		St. y.	Vedette	93	53	104.8	18.8	9.5	Yct.	12		1878	Newburgh, N. Y	New York, N. Y.
161880		St. y.	Vega	34	17	64.4	13.4	6.0	Yct.	2		1901	Noank, Conn	Stonington, Conn.
202211		Ga. y.	[9] Vega	17	14	70.2	10.1	5.9	Yct.	5	50	1905	Osterville, Mass	New York, N. Y.
205830		Ga. s.	Vega	13	10	40.5	10.0	3.6	Pas.	1	15	1908	North Bend, Oreg	Coos Bay, Oreg.
209931		Ga. s.	Vega	25	17	44.6	13.2	6.2	Fsh.	2	30	1912	Seattle, Wash	Seattle, Wash.
205515		*Ga. p.	Velma	7	7	36.0	8.1	3.1	Pas.	1	12	1908	Boonville, Mo	Kansas City, Mo.
206951		Ga. s.	Velma	14	11	60.5	14.3	3.1	Pas.	2	27	1909	Bolivar, Tex	Galveston, Tex.
161869		Ga. s.	Velma Brooks	33	33	76.5	19.8	5.3	Plt.	2		1900	Madison, Md	Wilmington, N. C.
200106		Ga. s.	Velma F	12	9	40.8	14.1	6.2	Frt.	1		1903	Eastport, Me	Machias, Me.
161908		Ga. s.	Velocity	11	11	33.1	12.7	6.9	Fsh.	1		1902	Friendship, Me	Do.
203004		Ga. s.	[10] Velocity	34	20	73.1	14.4	4.2	Frt.	3		1895	New York, N. Y	New York, N. Y.
161859		St. s.	Velox	36	24	64.8	11.0	6.9	Ten.	4		1900	Bayonne, N. J	Do.
206966	L. B. G. W.	Ga. y.	[11] Vencedor	90	50	83.2	16.9	7.4	Yct.	5	150	1909	Boston, Mass	Do.
25975		Ga. s.	Vendean Chief	8	7	34.0	14.0	3.5	Oys.	1		1877	South Norwalk, Conn	Cold Spring, N. Y.
161759		Ga. y.	Venezia	28	19	70.7	10.7	4.5	Yct.	3		1895	Morris Heights, N. Y	Baltimore, Md.
161786		St. s.	Venezuela	2,125	1,733	263.3	40.7	20.3	Frt.	20	800	1897	West Bay City, Mich	Duluth, Minn.
127016	K. L. T. V.	St. y.	[12] Venice	60	41	92.6	13.7	8.0	Yct.	4		1893	Ithaca, N. Y	Cape Vincent, N. Y.
207045		Ga. s.	Venice	12	8	46.0	10.7	5.1	Frt.	1	50	1909	Stockton, Cal	San Francisco, Cal.
204752		Ga. s.	Venis	10	6	34.6	14.5	3.1	Frt.	2		1907	Mount Pleasant, S. C	Charleston, S. C.
202024	K. T. V. H.	Ga. y.	Venona	28	28	53.4	15.0	10.1	Yct.	4		1905	New York, N. Y	New York, N. Y.
100770		St. y.	[13] Ventura	47	31	93.0	13.0	7.5	Yct.	5		1902	Poughkeepsie, N. Y	Providence, R. I.

[1] Formerly st. s. Golden Eagle.
[2] Formerly *st. p. Joseph Nixon.
[3] Formerly ga. s. J. F. Conner.
[4] Formerly st. p. O. & C. R. R. Ferry No. 2.
[5] Formerly ga. y. Rosamond.
[6] Formerly ga. s. Wild Duck.
[7] Formerly st. s. {a British, Cromer. b Spanish, Vasco.
[8] Formerly ga. y. Vandal.
[9] Formerly {a Ildico: b Gypsy Joe.
[10] Formerly ga. y. {a Rambler. b Annette.
[11] Formerly ga. y. Tekla.
[12] Formerly st. y. Clara.
[13] Formerly st. y. Indienne.

MERCHANT STEAM VESSELS OF THE UNITED STATES—Continued.

Official No.	Signal letters.	Rig.	Name of vessel.	Gross tonnage.	Net tonnage.	Length.	Breadth.	Depth.	Service.	Crew.	Indicated horsepower.	When built.	Where built.	Home port (where permanent document issues).
						Feet.	Feet.	Feet.						
161684	K.L.P.V.	St. y.	[1] Ventura	21	10	55.0	12.5	5.5	Yct.	3	.....	1892	Boston, Mass	New York, N. Y.
161871	K.Q.M.L.	St. s.	VENTURA ⊙	6,282	3,918	400.0	50.2	21.3	Pas.	119	8,508	1900	Philadelphia, Pa	San Francisco, Cal.
206280	.....	Ga. y.	Ventura	10	7	39.0	9.5	3.7	Yct.	2	24	1908	Everett, Wash	Pt. Townsend, Wash.
10038	.....	St. s.	[2] Venture	42	30	63.2	13.2	5.9	Tow.	6	.....	1863	Philadelphia, Pa	Norfolk, Va.
161520	.....	St. y.	Venture	21	16	60.3	12.1	3.4	Yct.	3	.....	1883	New York, N. Y.	New York, N. Y.
161921	.....	Ga. s.	Venture	18	14	51.8	15.3	5.6	Fsh.	3	.....	1902	Rockaway, N. Y	Gloucester, Mass.
161916	.....	Ga. s.	Venture	11	10	35.0	13.1	3.0	Fsh.	2	10	1902	Waterford, Conn	New London, Conn.
161917	.....	St. s.	Venture	59	35	65.4	22.1	5.3	Frt.	4	85	1902	Gardiner, Me	Portland, Me.
201337	.....	Ga. s.	Venture	13	12	32.5	10.7	3.8	Pas.	1	15	1904	Pawtuxet, R. I	Providence, R. I.
204490	K.W.H.J.	Ga. y.	[3] Venture	48	28	71.5	13.1	7.0	Yct.	3	25	1907	South Boston, Mass	New York, N. Y.
204609	.....	St. s.	Venture	36	14	70.5	15.3	5.4	Tow.	4	175	1907	Friday Harbor, Wash	Pt. Townsend, Wash.
205690	.....	Ga. s.	Venture	9	6	40.0	9.0	3.6	Pas.	1	20	1908	South Bend, Wash	Do.
205992	.....	Ga. s.	Venture	8	6	30.8	13.2	3.0	Frt.	2	10	1909	Mount Pleasant, S. C	Charleston, S. C.
208028	.....	Ga. y.	Venture	55	40	83.6	15.2	8.0	Yct.	4	.....	1910	Greenport, N. Y	New York, N. Y.
208671	.....	Ga. s.	Venture	32	11	59.7	17.3	2.8	Pas.	2	30	1911	Millville, Fla	Pensacola, Fla.
209553	.....	Ga. s.	Venture	12	8	32.0	9.5	4.5	Pas.	1	12	1911	Terminal Island, Cal	Los Angeles, Cal.
209621	.....	Ga. s.	Venture	31	21	50.4	15.2	5.9	Fsh.	6	35	1912	Tacoma, Wash	Tacoma, Wash.
209991	.....	Ga. y.	Venture	14	9	42.6	9.2	4.8	Yct.	0	25	1909	St. Joseph, Mich	Detroit, Mich.
209968	.....	Ga. y.	Venturia	8	5	39.4	7.6	3.6	Yct.	0	30	1907	Detroit, Mich	Do.
161718	.....	St. s.	Venus	55	27	71.7	17.8	8.3	Pas.	4	75	1893	Baltimore, Md	Baltimore, Md.
161876	.....	St. s.	VENUS	3,719	2,766	346.0	48.0	28.0	Frt.	19	1,450	1901	Lorain, Ohio	Cleveland, Ohio.
161884	.....	St. s.	Venus	15	9	39.4	12.4	5.0	Pas.	1	.....	1901	Coquille, Oreg	Coos Bay, Oreg.
203930	.....	Ga. s.	Venus	13	9	37.0	11.5	2.7	Pas.	1	.....	1904	Wooster, Tex	Houston, Tex.
204019	.....	St. s.	Venus	149	101	117.6	21.0	6.3	Pas.	6	300	1907	Friday Harbor, Wash	Seattle, Wash.
204540	.....	*Ga. p.	Venus	14	7	52.3	13.5	3.0	Frt.	3	20	1907	New Orleans, La	New Orleans, La.
209379	.....	Ga. s.	Venus	13	12	41.2	11.0	4.0	Fsh.	4	30	1911	Howkan, Alaska	Ketchikan, Alaska.
209930	.....	St. s.	Venus	59	39	64.5	14.7	5.6	Pas.	2	27	1912	Massena, N. Y	Ogdensburg, N. Y.
201114	.....	*Ga. p.	Venus S	13	10	60.5	10.0	2.5	Pas.	1	.....	1904	East Liverpool, Ohio	Wheeling, W. Va.
161848	.....	Ga. s.	Vera	15	15	42.3	13.7	6.1	Frt.	1	.....	1899	Roque Bluff, Me	Lubec, Me.
204805	.....	*Ga. p.	Vera	14	9	36.0	10.6	2.1	Pas.	1	.....	1907	Wallisville, Tex	Galveston, Tex.
206223	.....	Ga. s.	Vera	15	13	35.9	15.2	4.1	Msc.	2	16	1908	Guilford, Conn	New Haven, Conn.
206453	.....	St. s.	Vera	49	33	79.0	19.8	7.5	Tow.	9	450	1909	Morgan City, La	Houston, Tex.
207786	.....	Ga. s.	Vera	9	8	30.9	9.8	3.5	Pas.	1	10	.....	.....	New York, N. Y.
209774	.....	Ga. s.	Vera	14	13	37.8	10.8	4.7	Frt.	2	20	1912	Hoquiam, Wash	Pt. Townsend, Wash.
206342	.....	Ga. s.	Vera R	12	12	55.6	8.6	3.5	Frt.	3	50	1909	New Harmony, Ind	Evansville, Ind.
201807	.....	St. s.	Verana	16	9	50.0	8.6	3.0	Pas.	3	.....	1905	Minneiska, Minn	St. Paul, Minn.
206026	.....	Ga. y.	Verdi	28	19	75.0	11.5	6.0	Yct.	4	125	1909	New York, N. Y	Cape Vincent, N. Y.
161748	.....	Ga. s.	Verena	9	8	37.7	12.5	4.6	Oys.	1	.....	1895	Harwich, Mass	Fall River, Mass.
161792	.....	St. y.	VERGANA	128	87	125.7	17.8	9.3	Yct.	15	432	1897	Newburgh, N. Y	New York, N. Y.
200171	K.S.P.N.	St. y.	VERGEMERE	315	214	147.0	28.0	21.0	Yct.	30	175	1903	Wilmington, Del	Do.
161903	.....	Ga. s.	Vermilion	16	10	50.0	12.0	3.0	Msc.	1	.....	1901	Morgan City, La	Brashear, La.
76695	.....	St. s.	[4] Vermillion	1,827	1,395	252.0	42.0	20.4	Frt.	13	800	1887	Trenton, Mich	Cleveland, Ohio.
161944	.....	St. p.	VERMONT	1,195	608	251.5	34.9	10.6	Pas.	47	.....	1903	Shelburne, Vt	Burlington, Vt.
208695	.....	Ga. s.	Vermont	23	15	44.8	13.0	5.1	Pas.	2	25	1911	Tacoma, Wash	Tacoma, Wash.
207035	.....	Ga. s.	Vern L	9	8	31.6	8.4	3.4	Fsh.	2	8	1909	Ludington, Mich	Grand Haven, Mich.
161940	.....	Ga. s.	Verna G	28	12	59.0	16.0	7.4	Frt.	2	.....	1903	Deer Isle, Me	Deer Isle, Me.
201138	.....	*St. p.	Verne Swain	155	98	130.4	28.8	4.7	Pas.	11	250	1904	Stillwater, Minn	Memphis, Tenn.
161681	.....	*St. p.	Vernie Mae	122	122	127.0	24.7	4.9	Tow.	18	.....	1892	Wabasha, Minn	Wheeling, W. Va.
121051	.....	Ga. s.	[5] Vernie S	28	22	45.6	16.2	5.7	.....	4	.....	1897	Glenwood, N. Y	New York, N. Y.
161794	.....	*St. p.	Vernon	61	61	95.6	20.8	4.4	Frt.	6	.....	1897	Geneva, Ala	Pensacola, Fla.
161943	.....	Ga. s.	Vernon	13	9	47.7	11.5	3.5	Frt.	1	.....	1903	Astoria, Oreg	Astoria, Oreg.
206886	.....	*Ga. p.	Vernon	10	8	55.6	12.0	1.8	Tow.	1	10	1911	Winifrede Junction, W. Va.	Wheeling, W. Va.
208912	.....	Ga. s.	Vernon	13	9	43.5	13.7	3.6	Pas.	1	21	1911	Velasco, Tex	Galveston, Tex.
161875	.....	Ga. s.	Verona	15	8	44.0	15.2	4.6	Fsh.	2	.....	1901	Scranton, Miss	Mobile, Ala.
204684	.....	St. s.	VERONA	6,186	4,765	480.0	52.0	30.0	Frt.	18	1,600	1907	Lorain, Ohio	Cleveland, Ohio.
205318	.....	Ga. s.	Verona	12	8	40.5	12.5	4.0	Pas.	1	9	1908	Kingston, Wash	Seattle, Wash.
205797	.....	Ga. s.	Verona	13	9	34.2	10.2	3.4	Pas.	1	20	1908	Mount Vernon, Wash	Pt. Townsend, Wash.
207675	.....	St. s.	Verona	142	96	112.9	22.8	7.3	Tow.	6	600	1910	Dockton, Wash	Tacoma, Wash.
206612	.....	Ga. y.	Verone	14	10	37.3	9.8	4.0	Yct.	1	24	1909	Muskegon, Mich	Seattle, Wash.
161560	.....	St. s.	Veronica	1,093	880	202.0	34.8	18.0	Frt.	12	625	1886	Milwaukee, Wis	Niagara Falls, N. Y.
161764	.....	Ga. s.	Veronica	8	7	29.7	13.4	4.2	Msc.	1	.....	1896	Bellport, N. Y	Patchogue, N. Y.
161902	.....	Ga. s.	Veronica	9	5	30.0	11.7	2.8	Msc.	1	.....	1901	Mermenton, La	Brashear, La.
207886	.....	Ga. s.	Veronica	9	8	26.0	9.5	3.6	Fsh.	1	20	1908	Sault Ste. Marie, Mich	Grand Haven, Mich.
207200	.....	*Ga. p.	Vertie J	9	9	50.0	9.4	2.0	Pas.	2	7	1910	Livermore, Ky	Evansville, Ind.
25833	.....	St. s.	Vesper	331	292	145.6	22.1	8.1	Frt.	7	65	1871	Wilmington, Del	Baltimore, Md.
203218	.....	Ga. s.	Vesper	11	8	37.0	10.2	5.5	Tow.	2	.....	1904	Mobile, Ala	Mobile, Ala.
161703	.....	St. s.	Vesta	58	29	75.0	17.7	7.6	Pas.	5	.....	1892	Baltimore, Md	Boston, Mass.
161713	.....	St. y.	Vesta	70	45	87.6	15.5	8.7	Yct.	7	.....	1893	Brooklyn, N. Y	Cleveland, Ohio.
161828	.....	Ga. s.	Vesta	20	20	43.0	15.5	6.4	Fsh.	14	.....	1898	Gloucester, Mass	Provincetown, Mass.
161907	.....	*St. p.	VESTA	89	89	135.0	23.4	4.1	Tow.	9	.....	1902	Pittsburgh, Pa	Pittsburgh, Pa.
161941	K.S.H.F.	Ga. y.	Vesta	21	19	44.0	14.2	6.0	Yct.	2	.....	1903	New York, N. Y	Wilmington, Del.
205714	.....	Ga. s.	Vesta	19	13	49.5	12.6	4.7	Fsh.	5	25	1908	Tacoma, Wash	Tacoma, Wash.
209618	.....	Ga. y.	Vesta	10	9	35.0	8.0	3.8	Yct.	2	16	1904	Oshkosh, Wis	Milwaukee, Wis.

[1] Formerly st. y. {a Velthra. b Xara.

[2] Formerly st. s. Grace Titus.

[3] Formerly ga. y. Shadow.

[4] Formerly st. s. J. C. Gilchrist.

[5] Formerly ga. s. Four Sisters.

Merchant STEAM Vessels of the United States—Continued.

Official No.	Signal letters.	Rig.	Name of vessel.	Gross tonnage.	Net tonnage.	Length.	Breadth.	Depth.	Service.	Crew.	Indicated horsepower.	When built.	Where built.	Home port (where permanent document issues).
						Feet.	Feet.	Feet.						
25929		St. s.	Vester	117	70	96.4	18.4	9.0	Fsh.	23		1876	Boothbay, Me.	Wilmington, Del.
205543		Ga. y.	Viator	69	40	80.3	14.1	8.5	Yct.	4	100	1908	Boston, Mass.	Boston, Mass.
11474		St. p.	[1] Victor	188	138	120.0	24.6	7.3	Frt.	8	275	1854	Athens, N. Y.	Stamford, Conn.
25916		St. s.	Victor	101	73	99.1	17.4	7.0	Cnl.	4	130	1875	Lockport, Ill.	Chicago, Ill.
161702		St. s.	Victor	18	12	61.3	13.3	4.6	Pas.	3	35	1893	Scranton, Miss.	Gulfport, Miss.
161707		Ga. s.	Victor	36	25	59.0	15.0	5.7	Tow.	5		1893	Tacoma, Wash.	Pt. Townsend, Wash.
161793		St. s.	Victor	26	18	63.2	13.5	4.8	Pas.	3		1897	Vergennes, Vt.	Burlington, Vt.
161795		Ga. s.	Victor	8	7	33.0	13.1	4.0	Frt.	1		1896	Port Republic, N. J.	Tuckerton, N. J.
161799		St. s.	Victor	13	11	43.0	12.3	4.4	Tow.	2		1897	Toledo, Ohio	Marquette, Mich.
161844		Ga. s.	Victor	14	12	42.7	13.0	4.0	Oys.	1		1899	Patchogue, N. Y.	Patchogue, N. Y.
161877		Ga. s.	Victor	121	75	95.5	25.4	10.2	Fsh.	18	85	1901	Essex, Mass.	Gloucester, Mass.
161893		St. s.	[2] Victor	21	14	58.8	10.6	4.1	Pas.	2		1874	New York, N. Y.	New York, N. Y.
203466		Ga. s.	Victor	7	6	25.5	11.7	4.0	Fsh.	1		1906	Osterville, Mass.	Edgartown, Mass.
204502		Ga. s.	Victor	11	9	38.0	11.6	2.6	Oys.	1		1907	Shellbluff, Ga.	Brunswick, Ga.
204922		Ga. s.	Victor	8	8	37.2	9.2	3.0	Tow.	1	16	1908	Marshfield, Oreg.	Coos Bay, Oreg.
205080		Ga. s.	Victor	13	9	43.5	12.6	3.3	Pas.	1	25	1908	Tacoma, Wash.	Tacoma, Wash.
206566		Ga. s.	Victor	9	9	39.0	9.3	2.5	Frt.	1	14	1909	Tuckerton, N. J.	Tuckerton, N. J.
208155		*Ga. p.	Victor	35	35	80.7	18.6	4.0	Tow.	3	50	1910	Kansas City, Kans.	Kansas City, Mo.
205404		Ga. s.	Victor and Ethan	94	53	103.4	23.0	9.7	Fsh.	17		1908	Essex, Mass.	Boston, Mass.
25868		St. s.	Victoria	192	116	96.3	28.0	10.4	Fer.	8	500	1872	Detroit, Mich.	Detroit, Mich.
95532		St. s.	[3] Victoria	77	38	82.1	17.5	8.8	Tow.	9		1878	Camden, N. J.	Albany, N. Y.
161811		*St. p.	Victoria	718	409	176.1	35.4	5.9	Pas.	27	700	1898	Seattle, Wash.	St. Michael, Alaska.
161820		*St. p.	Victoria	55	30	75.0	20.5	5.0	Frt.	3		1897	St. Michael, Alaska	Do.
161826	K. N. R. M.	St. s.	[4] *Victoria* ⊙	3,502	2,112	361.1	40.1	19.0	Pas.	82	2,500	1870	Dumbarton, Scotland	Pt. Townsend, Wash.
206524		*St. p.	Victoria	42	37	63.0	15.0	2.5	Tow.	3	40	1909	Independence, Oreg.	Portland, Oreg.
208637		*Ga. p.	Victoria	60	60	84.6	22.0	3.9	Fer.	2	60	1907	Buford, N. Dak.	Pembina, N. Dak.
161655	K. J. N. T.	St. s.	[5] Victorian	1,503	809	242.3	36.0	15.5	Pas.	34	2,000	1891	Portland, Oreg.	Pt. Townsend, Wash.
25652		Ga. s.	Victorine	15	13	43.0	16.4	3.7	Oys.	2		1852	Hempstead, N. Y.	Stamford, Conn.
161502		St. s.	Victorine	12	8	54.0	10.3	3.0	Pas.	4		1882	Clayton, N. Y.	Savannah, Ga.
91017		*St. p.	[6] Victory	135	118	98.6	23.5	4.1	Frt.	4	110	1877	San Francisco, Cal.	San Francisco, Cal.
161758		St. s.	VICTORY	4,527	3,707	459.0	48.3	22.5	Frt.	20	1,500	1895	Chicago, Ill.	Cleveland, Ohio.
161942		Ga. s.	Victory	13	7	37.9	12.9	6.8	Msc.	2		1903	Friendship, Me.	Boothbay, Me.
203626		St. s.	VICTORY	96	65	68.5	20.1	8.4	Tow.	7	100	1906	Philadelphia, Pa.	Charleston, S. C.
205697		Ga. s.	Victory	13	9	35.8	12.0	4.2	Fsh.	6	16	1908	Dockton, Wash.	Tacoma, Wash.
207244		Ga. s.	Victory	7	6	39.0	15.4	2.2	Pas.	1	25	1910	St. Augustine, Fla.	St. Augustine, Fla.
203105		Ga. y.	Vidofner	27	22	45.1	11.0	5.5	Yct.	2		1906	Boston, Mass.	Wilmington, Del.
161726		Ga. s.	Vigil	12	11	44.0	13.3	4.2	Oys.	2		1893	Port Jefferson, N. Y.	Bridgeport, Conn.
161816	K. N. W. C.	Ga. y.	Vigil	26	26	51.0	17.8	5.2	Yct.	3		1898	Tottenville, N. Y.	New York, N. Y.
161643	K. H. S. N.	St. s.	VIGILANCIA ⊙	4,115	2,934	321.8	45.2	16.5	Pas.	70	2,600	1890	Chester, Pa.	Do.
161554		St. s.	Vigilant	73	36	84.1	17.0	8.0	Pas.	6		1886	Boston, Mass.	Boston, Mass.
161733		Ga. s.	Vigilant	5	5	23.0	11.4	3.6	Fsh.	1		1894	Osterville, Mass.	Edgartown, Mass.
161735		St. s.	Vigilant	15	7	47.5	12.0	5.2	Fsh.	5		1894	Boston, Mass.	Newport, R. I.
161760		Ga. s.	Vigilant	13	8	46.0	12.8	3.2	Frt.	2		1895	Tampa, Fla.	Tampa, Fla.
161767		St. s.	Vigilant	372	253	128.0	24.5	12.0	Frt.	9	500	1896	Port Huron, Mich.	Ogdensburg, N. Y.
161796		St. s.	Vigilant	21	15	55.4	12.7	5.6	Tow.	8		1897	Alexandria, Va.	Washington, D. C.
161798		Ga. s.	Vigilant	9	9	44.7	14.4	3.1	Oys.	3		1897	Pocomoke City, Md.	Newport News, Va.
161835		Ga. s.	Vigilant	58	47	92.6	16.7	5.2	Frt.	4		1894	Philadelphia, Pa.	Camden, N. J.
161890	K. R. C. M.	St. s.	VIGILANT	226	153	110.0	22.5	11.7	Tow.	8	500	1901	do	New York, N. Y.
161920		St. s.	Vigilant	98	66	74.6	20.8	9.8	Tow.	7		1902	Long Island City, N. Y.	Do.
204707		St. s.	Vigilant	70	48	64.5	19.2	8.5	Tow.	5	70	1907	Tacoma, Wash.	Ketchikan, Alaska.
208696		Ga. s.	Vigilant	14	9	39.3	11.4	4.5	Pas.	2	20	1911	do	Seattle, Wash.
209569		*Ga. p.	Vigo	13	13	62.0	17.0	1.7	Tow.	3	50	1911	Terre Haute, Ind.	Evansville, Ind.
161719		Ga. s.	Vigor	11	10	35.5	13.2	4.0	Frt.	2		1881	Brooklyn, N. Y.	Greenport, N. Y.
15866		St. s.	[7] *Viking*	145	86	110.1	21.5	7.3	Frt.	4	108	1872	Norfolk, Va.	Norfolk, Va.
25889	K. B. N. C.	Ga. y.	Viking	100	95	92.0	23.4	8.6	Yct.	8		1872	New York, N. Y.	Do.
25960		Ga. s.	Viking	14	11	36.3	14.5	5.5	Msc.	1		1878	Boston, Mass.	New York, N. Y.
115780		St. s.	[8] Viking	77	38	89.0	18.0	9.0	Tow.	8		1881	Camden, N. J.	Do.
161612		St. s.	VIKING	1,117	943	217.4	37.1	15.0	Frt.	18	850	1889	Buffalo, N. Y.	Cleveland, Ohio.
161731	K. L. W. D.	St. s.	Viking	234	192	114.0	24.0	10.0	Pas.	11	992	1894	Wilmington, Del.	New York, N. Y.
161755		Ga. s.	Viking	7	6	31.8	8.0	4.1	Pas.	1		1895	Boston, Mass.	Boston, Mass.
161789		Ga. s.	Viking	27	19	48.0	16.1	7.1	Fsh.	6		1897	Noank, Conn.	New Bedford, Mass.
202099		Ga. s.	Viking	8	5	36.5	10.6	3.6	Tow.	1		1905	Ballard, Wash.	Ketchikan, Alaska.
202577		Ga. y.	Viking	26	23	54.7	11.0	4.6	Yct.	2		1905	New York, N. Y.	New York, N. Y.
203159		Ga. y.	[9] Viking	40	27	94.0	10.6	5.6	Yct.	3		1906	Detroit, Mich.	Detroit, Mich.
205868		Ga. s.	Viking	10	9	37.1	10.2	5.5	Fsh.	2	7	1897	Washington Island, Wis.	Milwaukee, Wis.
206017		St. s.	Viking	9	6	44.6	11.9	2.9	Tow.	1	40	1909	Astoria, Oreg.	Astoria, Oreg.
206338		Ga. s.	Viking	14	9	67.8	12.9	2.3	Pas.	1	70	1909	Tacoma, Wash.	Tacoma, Wash.
206562	L. B. F. D.	St. y.	VIKING	299	154	156.5	23.6	12.5	Yct.	18	1,000	1909	Wilmington, Del.	New York, N. Y.
208953		Ga. s.	Viking	15	12	40.2	12.7	3.6	Tow.	1	40	1911	New Berlin, Fla.	Jacksonville, Fla.
210209		Ga. s.	Viking	7	5	31.1	8.4	3.4	Frt.	0	12	1912	Port Madison, Wash.	Pt. Townsend, Wash.
209081		Ga. s.	Viking II	6	6	31.5	8.0	3.3	Frt.	1	35	1911	North Wildwood, N. J.	Somers Point, N. J.
25865		St. s.	Vim	36	18	58.9	16.5	7.0	Tow.	4		1872	South Boston, Mass.	Boston, Mass.

[1] Formerly { a st. p. John L. Lockwood. b U. S. S. John L. Lockwood. c st. p. Henry Smith. d U. S. Q. M. D. st. p. Henry Smith.

[2] Formerly U. S. Q. M. D. st. s. Thayer.

[3] Formerly st. s. Hercules.

[4] Formerly British st. s. { a Parthia. b Victoria.

[5] Formerly { a st. s. Victorian. b British st. s. Victorian.

[6] Formerly *st. p. Mary B. Williams.

[7] Formerly st. s. Lucy.

[8] Formerly st. s. S. J. Lennox.

[9] Formerly st. y. Hornet.

Merchant STEAM Vessels of the United States—Continued.

Official No.	Signal letters.	Rig.	Name of vessel.	Gross tonnage.	Net tonnage.	Length.	Breadth.	Depth.	Service.	Crew.	Indicated horsepower.	When built.	Where built.	Home port (where permanent document issues).
						Feet.	Feet.	Feet.						
208809		Ga. s.	Vim	14	10	44.8	9.1	5.6	Frt.	2	65	1911	Camden, N. J	Philadelphia, Pa.
209005		Ga. s.	Vin	91	62	92.4	20.7	6.5	Frt.	4	125	1911	Milford, Del	Wilmington, Del.
209348		Ga. s.	Vina	9	8	42.7	9.8	4.1	Pas.	2	24	1908	Weehawken, N. J	New York, N. Y.
161600		St. s.	Vinal Haven	186	126	100.0	16.0	7.5	Pas.	7	135	1892	Searsport, Me	Rockland, Me.
161878		Ga. s.	Vinal H. Tibbetts	13	12	37.6	12.2	6.0	Frt.	1		1901	Friendship, Me	Portland, Me.
161913		Ga. s.	Vincent	11	11	42.0	14.3	4.6	Fsh.	4		1902	Port Republic, N. J	Somers Point, N. J.
205489		Ga. y.	Vincent	17	12	47.0	10.6	5.4	Yct.	2	18	1908	West Lynn, Mass	New York, N. Y.
201834		*St. p.	Vincent D	16	12	68.0	12.0	2.0	Tow.	3		1905	Plaquemine, La	Brashear, La.
161831		Ga. s.	Vindex	11	7	41.2	12.2	3.6	Oys.	2	16	1898	Bridgeport, Conn	Providence, R. I.
204005		St. s.	Vindicator	57	39	61.5	19.5	5.8	Drg.	4		1907	Seattle, Wash	Pt. Townsend, Wash.
161564		Ga. s.	Vinita	13	9	44.5	11.4	3.6	Frt.	1	25	1887	Peekskill, N. Y	Wilmington, Del.
26746		Ga. y.	Viola	17	14	42.5	14.8	5.4	Yct.	2		1867	New Haven, Conn	New York, N. Y.
125872		Ga. s.	Viola	14	7	38.0	13.4	3.0	Frt.	1		1880	Shieldsboro, Miss	Tampa, Fla.
161527	K.D.B.R.	St. y.	Viola	29	28	63.7	12.3	6.5	Yct.	0		1884	New York, N. Y	Boston, Mass.
161558		St. s.	Viola	9	6	44.5	9.8	3.6	Tow.	4		1886	Delawanna, N. J	Newbern, N. C.
161606		St. s.	Viola	30	16	60.8	14.0	5.5	Fsh.	8		1889	Saugatuck, Mich	Dunkirk, N. Y.
203833		*St. p.	Viola	39	37	81.5	17.8	3.5	Tow.	3	40	1907	Freeport, Fla	Pensacola, Fla.
203892		St. s.	Viola	11	7	34.0	10.0	3.8	Fsh.	4	10	1906	Milwaukee, Wis	Grand Haven, Mich.
204719		Ga. s.	Viola	8	7	39.4	9.5	2.4	Msc.	1	10	1903	Morehead City, N. C	Beaufort, N. C.
206952		Ga. s.	Viola	30	13	56.2	16.7	5.6	Fsh.	5		1909	Essex, Mass	Perth Amboy, N. J.
207199		Ga. s.	Viola	13	9	56.6	12.7	3.0	Frt.	2	37	1910	Cedar Bayou, Tex	Galveston, Tex.
209152		Ga. s.	Viola	8	7	26.0	9.0	3.0	Fsh.	3	8	1902	Garden Island, Mich	Grand Haven, Mich.
161679		Ga. s.	Viola May	6	5	25.5	11.0	4.6	Fsh.	2		1892	North Haven, Me	Deer Isle, Me.
161722		Ga. s.	Viola May	7	6	45.0	11.5	3.2	Frt.	4		1893	Taylors Island, Md	Baltimore, Md.
161589		Ga. s.	Viola M. Brewer	22	17	48.2	15.6	6.4	Fsh.	2		1888	Bristol, Me	Mt. Desert Ferry, Me.
161566		St. s.	Violet	12	6	34.7	12.5	4.2	Tow.	2		1887	Seattle, Wash	Pt. Townsend, Wash.
161817		Ga. s.	Violet	11	9	38.0	12.3	3.3	Frt.	1		1898	Newpoint, Va	Norfolk, Va.
161860		Ga. s.	Violet	14	9	52.2	12.2	3.1	Msc.	2		1900	Beaufort, N. C	Beaufort, S. C.
200198		Ga. s.	Violet	82	59	64.9	22.5	4.5	Frt.	4		1903	Handsboro, Miss	Gulfport, Miss.
204546		Ga. s.	Violet	9	6	34.9	11.5	3.2	Frt.	1	18	1907	Astoria, Oreg	Astoria, Oreg.
207879		Ga. s.	Violet	8	7	26.6	9.4	3.6	Fsh.	2	8	1908	St. James, Mich	Grand Haven, Mich.
161762		St. s.	Violet H	18	7	58.2	13.2	4.2	Tow.	7		1895	Hartville, La	New Orleans, La.
100509		St. s.	[1] Violet H. Raber	50	25	81.6	16.0	7.0	Tow.	5		1891	Manitowoc, Wis	Duluth, Minn.
161709		St. s.	Violetta	55	27	69.1	18.8	7.9	Tow.	4		1893	Athens, N. Y	New York, N. Y.
200488		St. s.	Virgie	70	47	79.0	17.5	6.0	Pas.	8	140	1903	New Orleans, La	New Orleans, La.
209287		Ga. s.	Virgie Garrison	12	9	52.0	13.7	4.0	Oys.	3	20	1911	Coras Creek, Va	Tappahannock, Va.
206532		St. s.	Virgil G. Bogue	170	91	115.7	24.0	11.6	Tow.	10	500	1909	Long Beach, Cal	San Francisco, Cal.
125044		St. s.	[2] Virginia	66	44	71.0	18.5	8.4	Tow.	45		1872	Port Richmond, N. Y	New York, N. Y.
141603		St. s.	[3] Virginia	31	22	74.0	15.8	7.0	Pas.	5		1901	Memphis, Tenn	St. Louis, Mo.
161525		St. s.	Virginia	83	46	70.5	18.0	5.5	Oys.	8		1884	New Haven, Conn	Bridgeport, Conn.
161546		Ga. s.	Virginia	15	14	44.0	14.6	3.5	Frt.	1		1885	Norfolk, Va	Norfolk, Va.
161548		Ga. s.	Virginia	7	7	36.3	14.3	3.1	Frt.	2		1885	Talbot County, Md	Do.
161654		St. s.	Virginia ⊙	1,606	979	209.2	38.3	12.8	Frt.	10	2,800	1891	Cleveland, Ohio	Duluth, Minn.
161712		St. s.	Virginia	157	78	113.0	19.6	10.7	Fsh.	8		1893	Bordentown, N. J	Tappahannock, Va.
161775		St. p.	*Virginia*	818	667	156.0	36.6	13.3	Fer.	6	500	1896	Chester, Pa	New York, N. Y.
161791		St. y.	Virginia	20	13	72.4	10.8	4.3	Yct.	3		1897	Alexandria Bay, N. Y	Cape Vincent, N. Y.
161830		Ga. s	Virginia	10	10	43.0	14.6	3.4	Frt.	2		1898	Cedar Bayou, Tex	Galveston, Tex.
161849	K.P.M.W.	St. y.	Virginia	441	212	169.4	26.0	14.8	Yct.	31	1,100	1899	Bath, Me	New York, N. Y.
161909		St. s.	Virginia	635	354	191.0	32.0	12.0	Pas.	23	2,600	1902	Richmond, Va	Newport News, Va.
161924		Ga. s.	Virginia	35	26	54.3	15.8	6.6	Pas.	3		1902	Norfolk, Va	Norfolk, Va.
161945		St. p.	Virginia	868	614	181.0	34.2	9.4	Pas.	35	750	1903	Sparrow Point, Md	Baltimore, Md.
200496		Ga. s.	Virginia	18	12	60.0	20.0	4.0	Msc.	2		1903	Bridgetown, Va	Cape Charles, Va.
200619		St. s.	[4] Virginia	220	149	111.7	25.6	7.0	Pas.	8	300	1904	Milford, Del	New York, N. Y.
202467		St. s.	Virginia ⊙	2,027	1,378	297.7	44.1	15.7	Pas.	55	2,850	1905	Wilmington, Del	Baltimore, Md.
202847		Ga. s.	Virginia	9	8	36.5	12.2	6.0	Fsh.	1		1906	Friendship, Me	Vinalhaven, Me.
203967	K.V.W.S.	Ga. y.	Virginia	26	20	61.6	10.4	5.8	Yct.	3	50	1906	City Island, N. Y	Philadelphia, Pa.
204875		Ga. s.	Virginia	14	9	43.5	11.0	4.2	Pas.	2		1907	Blanchard, Wash	Pt. Townsend, Wash.
204884		*Ga. p.	Virginia	11	11	59.0	11.0	2.0	Pas.	2	15	1907	Brookport, Ill	Evansville, Ind.
204950		*Ga. p.	Virginia	13	13	42.1	10.0	3.0	Pas.	6		1908	Jonesville, La	Vicksburg, Miss.
205057		Ga. s.	Virginia	14	14	47.4	13.8	3.3	Pas.	8	60	1908	Terminal Island, Cal	Los Angeles, Cal.
205099		Ga. s.	[5] Virginia	20	14	54.0	13.5	4.0	Tow.	2	65	1908	Tacoma, Wash	Pt. Townsend, Wash.
205876		Ga. s.	Virginia	14	10	40.0	14.3	5.0	Frt.	2	21	1908	Charleston, S. C	Charleston, S. C.
206364		St. s.	Virginia	71	48	66.3	18.5	6.3	Pas.	4	180	1909	Bath, Me	Bath, Me.
206618		Ga. s.	Virginia	11	7	41.4	10.1	3.8	Tow.	1	35	1907	Stockton, Cal	San Francisco, Cal.
206774		Ga. s.	Virginia	7	6	37.0	11.2	3.1	Frt.	1	10	1911	Hopkins, Va	Cape Charles, Va.
209127		Ga. s.	Virginia	22	12	49.5	15.2	5.7	Fsh.	3		1911	Lubec, Me	Lubec, Me.
209165		Ga. y.	Virginia	12	11	35.0	8.9	4.0	Yct.	2	12	1906	Muskegon, Mich	Grand Haven, Mich.
209380		St. s.	Virginia	292	179	105.0	27.1	8.0	Pas.	18	200	1911	Newport News, Va	Norfolk, Va.
209632	L.C.H.F.	Ga. y.	Virginia	67	58	73.7	17.3	2.4	Yct.	5	75	1912	Holly Hill, Fla	St. Augustine, Fla.
209657		Ga. s.	Virginia	35	24	56.3	15.8	6.4	Fsh.	7	55	1912	Tacoma, Wash	Tacoma, Wash.
161567		Ga. s.	Virginia Alice	9	7	50.0	11.7	3.5	Frt.	1		1885	Rock Creek, Md	Crisfield, Md.
161595		St. s.	*Virginia Dare*	187	129	100.0	20.6	6.0	Pas.	6	75	1888	Wilmington, Del	New York, N. Y.
206177		Ga. s.	Virginia Dare	11	9	43.0	9.0	4.0	Frt.	1	24	1910	Wilmington, N. C	Wilmington, N. C.
207711		Ga. s.	Virginia Douglass	12	11	45.0	12.0	3.8	Frt.	1	30	1909	Reedville, Va	Tappahannock, Va.
25876		St. s.	Virginia Jackson	52	26	77.9	18.5	7.7	Tow.	4		1873	Philadelphia, Pa	Newark, N. J.

[1] Formerly st. s. Ivy M. Leathem.
[2] Formerly st. s. Commodore Duryea.
[3] Formerly st. s. Lucius, jr.
[4] Formerly st. s. Mary M. Vinyard.
[5] Formerly ga. s. Virginia Merrill.

MERCHANT STEAM VESSELS OF THE UNITED STATES—Continued.

Official No.	Signal letters.	Rig.	Name of vessel.	Gross tonnage.	Net tonnage.	Length.	Breadth.	Depth.	Service.	Crew.	Indicated horsepower.	When built.	Where built.	Home port (where permanent document issues).
						Feet.	Feet.	Feet.						
205878	.....	*Ga. p.	Virginia Lilly	14	9	34.1	13.8	2.4	Tow.	3	7	1908	Black Rock, Ark	Memphis, Tenn.
206533	.....	*Ga. p.	Virginia Rhodes	8	7	63.8	8.4	1.8	Tow.	2	12	1909	Grantsville, W. Va	Wheeling, W. Va.
205522	.....	*Ga. p.	Virginia C. Parker	6	6	25.0	7.0	4.0	Pas.	1	6	1908	Detroit, Mich	Evansville, Ind.
93369	K. S. J. F.	St. s.	[1] VIRGINIAN	7,914	5,077	491.5	58.2	24.4	Frt.	46	5,200	1903	Sparrow Point, Md	New York, N. Y.
201458	K. T. L. F.	St. s.	[2] Virginian	179	122	102.5	22.5	10.4	Tow.	7	500	1904	Camden, N. J	Philadelphia, Pa.
207125	.....	Ga. s.	Virginian	11	7	43.6	8.8	2.5	Pas.	1	24	1903	Miami, Fla	Key West, Fla.
209649	.....	Ga. s.	Virginius	35	23	56.4	15.0	6.3	Fsh.	2	50	1912	Tacoma, Wash	Tacoma, Wash.
207620	.....	Ga. s.	Vis	17	11	41.0	12.9	4.5	Fsh.	1	32	1910	.....do	Pt. Townsend, Wash.
209375	.....	Ga. s.	Vis No. 2	26	17	52.0	14.0	5.9	Fsh.	6	50	1911	.....do	Tacoma, Wash.
25858	.....	Ga. s.	Vision	37	17	61.0	20.2	6.1	Fsh.	3	.....	1872	Brooklyn, N. Y	Newport News, Va.
161516	.....	St. y.	Vision	75	51	90.5	16.5	8.2	Yct.	6	.....	1883	Greenpoint, N. Y	Wilmington, Del.
209939	.....	Ga. s.	Vision	13	11	40.0	12.0	3.6	Pas.	0	24	1908	Harrisburg, Tex	Houston, Tex.
200918	K. T. C. R.	St. y.	VISITOR	61	36	94.3	14.1	6.9	Yct.	7	1,200	1904	Boston, Mass	New York, N. Y.
207768	.....	St. s.	VISITOR	50	34	73.5	15.0	8.0	Pol.	....	74	1883	Baltimore, Md	Philadelphia, Pa.
207388	L. B. M. C.	St. y.	Vitesse	103	70	140.0	13.5	8.7	Yct.	11	2,300	1910	New York, N. Y	New York, N. Y.
25896	.....	St. s.	Viva	22	21	45.1	16.5	5.7	Tow.	6	.....	1874	Cape Elizabeth, Me	Stamford, Conn.
161501	.....	St. s.	Viva	43	11	78.0	14.5	6.0	Pas.	8	.....	1882	Chicago, Ill	Port Arthur, Tex.
161680	.....	Ga. s.	Viva Bransford	9	8	33.0	13.9	3.4	Msc.	1	.....	1892	Patchogue, N. Y	Patchogue, N. Y.
161651	.....	Ga. s.	Vivian	8	7	29.2	11.8	4.4	Fsh.	1	.....	1891	Boothbay, Me	Waldoboro, Me.
161843	.....	Ga. s.	Vivian	8	6	41.0	8.9	2.7	Frt.	2	.....	1899	Snow Hill, Md	Baltimore, Md.
200375	.....	St. s.	Vivian	25	17	60.0	14.8	5.5	Pas.	4	.....	1903	Mobile, Ala	Mobile, Ala.
204371	.....	St. s.	Vivian	95	50	80.0	16.0	4.0	Pas.	3	125	1907	Louisville, N. Y	Oswego, N. Y.
205654	.....	Ga. s.	Vivian	6	6	24.9	11.4	3.8	Fsh.	1	6	1908	Osterville, Mass	Nantucket, Mass.
200345	.....	Ga. s.	Viviane No. 3	13	13	53.0	9.9	4.3	Pas.	1	.....	1901	St. Joseph, Mich	Burlington, Iowa.
25843	K. C. F. R.	Ga. y.	Vixen	26	22	44.2	16.4	5.7	Yct.	2	.....	1871	Philadelphia, Pa	Fall River, Mass.
25959	.....	Ga. s.	Vixen	7	7	33.9	12.0	2.3	Frt.	1	.....	1879	Yarmouth, Me	Portland, Me.
161797	.....	Ga. s.	Vixen	14	7	49.4	14.7	4.2	Msc.	2	.....	1887	Selden, Va	Newport News, Va.
161833	.....	Ga. s.	Vixen	8	8	27.2	10.3	5.3	Fsh.	3	.....	1899	Friendship, Me	Deer Isle, Me.
200839	.....	St. y.	Vixen	66	45	111.7	12.3	7.5	Yct.	8	.....	1904	New York, N. Y	New York, N. Y.
206644	.....	Ga. s.	Vixen	14	10	48.4	10.0	2.8	Tow.	0	20	1909	Lynn, Ark	St. Louis, Mo.
208032	.....	Ga. s.	Vixen	8	7	39.0	8.3	3.5	Pas.	1	24	1906	Kenosha, Wis	Grand Haven, Mich.
208752	.....	Ga. y.	Vixen	20	13	48.1	10.9	5.6	Yct.	2	25	1911	Neponset, Mass	New York, N. Y.
209093	.....	Ga. s.	Vixen	12	8	44.0	9.6	4.0	Pas.	1	45	1904	.....	Wilmington, Del.
161751	.....	Ga. s.	Volant	5	5	24.5	11.0	4.0	Fsh.	1	.....	1895	Harwich, Mass	Chatham, Mass.
110275	.....	St. y.	[3] *Volanta*	32	24	82.0	11.1	5.9	Yct.	3	.....	1875	Buffalo, N. Y	Marquette, Mich.
210036	.....	Ga. y.	Volanta	11	9	37.5	10.0	3.8	Yct.	1	16	1900	Long Island City, N. Y	Cape Vincent, N. Y.
25939	.....	Ga. s.	Volante	14	12	40.0	12.0	6.1	Pas.	1	.....	1877	Brooklyn, N. Y	New York, N. Y.
200137	.....	St. s.	Volante	10	6	46.0	9.8	4.2	Pas.	1	.....	1903	Seattle, Wash	Pt. Townsend, Wash.
203115	.....	*St. p.	Volcano	66	66	122.0	22.0	4.8	Tow.	14	.....	1906	Parkersburg, W. Va	Pittsburgh, Pa.
161662	.....	Ga. s.	Vole	6	6	28.2	11.0	3.4	Frt.	2	.....	1885	Boston, Mass	Key West, Fla.
203586	.....	Ga. s.	Volens	7	7	30.3	13.6	3.0	Oys.	1	.....	1905	Valona, Ga	Brunswick, Ga.
161594	.....	St. s.	Volga	19	9	48.3	13.3	4.4	Tow.	2	.....	1888	Astoria, Oreg	Pt. Townsend, Wash.
161574	.....	St. s.	*Volunteer*	97	48	85.0	20.1	8.0	Tow.	9	.....	1887	Philadelphia, Pa	Jacksonville, Fla.
161578	.....	St. s.	Volunteer	64	32	72.0	18.8	8.5	Tow.	6	.....	1888	Bordentown, N. J	New York, N. Y.
161580	.....	St. s.	Volunteer	92	46	83.5	20.5	9.5	Tow.	8	.....	1888	Tottenville, N. Y	Do.
161591	.....	St. s.	Volunteer	13	9	58.0	10.5	5.0	Tow.	4	.....	1887	Fort Howard, Wis	Milwaukee, Wis.
161592	.....	St. s.	Volunteer	2,316	1,683	270.8	41.1	22.9	Frt.	16	1,100	1888	Trenton, Mich	Cleveland, Ohio.
161674	.....	*St. p.	Volunteer	313	221	149.0	25.0	4.2	Tow.	24	.....	1891	Pittsburgh, Pa	Pittsburgh, Pa.
161699	.....	Ga. s.	Volunteer	12	8	38.7	12.8	5.3	Fsh.	5	.....	1892	Ballard, Wash	Wrangell, Alaska.
161711	.....	Ga. s.	Volunteer	9	8	36.5	13.8	3.6	Pas.	2	.....	1893	Galveston, Tex	Corpus Christi, Tex.
161738	.....	St. s.	Volunteer	79	65	92.6	16.7	5.2	Pas.	6	.....	1894	Philadelphia, Pa	Norfolk, Va.
161946	.....	Ga. s.	Volunteer	8	8	33.6	12.0	5.3	Msc.	1	.....	1903	Bristol, Me	S. W. Harbor, Me.
202884	.....	Ga. s.	Volunteer	14	8	40.3	13.6	4.9	Wat.	3	.....	1906	East Boothbay, Me	New London, Conn.
206258	.....	Ga. s.	Volunteer	8	8	30.0	7.0	4.0	Pas.	1	8	1909	Oshkosh, Wis	Rock Island, Ill.
208549	.....	Ga. s.	Volunteer	11	11	30.2	10.2	4.2	Msc.	2	10	1910	Sturgeon Bay, Wis	Milwaukee, Wis.
161663	.....	Ga. s.	Volusia	10	10	32.0	11.6	5.0	Pas.	1	15	1886	Darien, Conn	Providence, R. I.
206255	.....	Ga. s.	Volusia	10	7	36.7	12.3	4.3	Frt.	1	25	1910	Mandarin, Fla	Jacksonville, Fla.
203132	.....	Ga. y.	Vorant III	23	20	61.7	10.8	5.5	Yct.	2	.....	1906	Long Island City, N. Y	Los Angeles, Cal.
161543	.....	*St. p.	Voyager	213	146	134.4	23.8	4.1	Tow.	14	.....	1885	Pittsburgh, Pa	Pittsburgh, Pa.
209963	.....	Ga. y.	Voyager	26	18	51.1	12.9	6.1	Yct.	1	80	1912	Port Clinton, Ohio	Detroit, Mich.
157076	.....	St. s.	[4] Vulcan	62	31	78.8	17.6	7.9	Tow.	11	.....	1882	Athens, N. Y	New York, N. Y.
161610	.....	St. s.	VULCAN	1,759	1,366	260.0	38.0	19.5	Frt.	19	500	1889	Cleveland, Ohio	Cleveland, Ohio.
161658	.....	St. y.	Vulcan	19	12	68.2	10.9	4.0	Yct.	2	.....	1891	Detroit, Mich	Toledo, Ohio.
161696	.....	*St. p.	Vulcan	276	253	144.0	26.0	7.0	Tow.	10	.....	1892	Portland, Oreg	Portland, Oreg.
161836	.....	Ga. s.	Vulcan	5	5	26.7	11.6	3.6	Fsh.	1	.....	1888	Hyannisport, Mass	Edgartown, Mass.
206505	.....	Ga. s.	Vulcan	8	5	36.0	10.7	3.7	Tow.	0	50	1909	San Francisco, Cal	San Francisco, Cal.
207142	.....	*St. p.	Vulcan	94	94	133.4	27.0	5.0	Tow.	9	500	1910	Marietta, Ohio	Pittsburgh, Pa.
			W.											
81222	.....	St. y.	W. B	50	36	87.5	12.7	6.1	Yct.	4	.....	1889	Poughkeepsie, N. Y	Cape Vincent, N. Y.
208907	.....	Ga. s.	W. B. Carter	20	11	56.0	15.4	5.5	Fsh.	6	20	1911	Irvington, Va	Tappahannock, Va.
202458	.....	St. s.	W. Harlock	28	23	65.0	12.8	3.8	Fer.	2	.....	1905	Lyons, Iowa	Rock Island, Ill.
206514	.....	Ga. s.	W. Laurents	7	5	30.5	8.9	2.6	Frt.	1	.....	1909	Hackberry, La	Brasheer, La.
207560	.....	Ga. s.	W. Reidal	15	13	32.7	11.1	3.8	Fsh.	2	24	1910	Northport, Mich	Grand Haven, Mich.
126010	.....	*St. p.	[5] W. W	212	178	137.0	29.1	4.6	Pas.	13	305	1882	Dubuque, Iowa	Rock Island, Ill.

[1] Formerly st. s. Maine.
[2] Formerly st. s. Blue Bell.
[3] Formerly st. s. Rosaline.
[4] Formerly st. s. D. L. Flanagan.
[5] Formerly *st. p. City of Winona.

Merchant STEAM Vessels of the United States—Continued.

Official No.	Signal letters.	Rig.	Name of vessel.	Gross tonnage.	Net tonnage.	Length.	Breadth.	Depth.	Service.	Crew.	Indicated horsepower.	When built.	Where built.	Home port (where permanent document issues).
						Feet.	Feet.	Feet.						
204151	.....	Ga. s.	W. W	21	14	58.8	13.9	3.0	Frt.	1	.....	1907	Patchogue, N. Y	Patchogue, N. Y.
207004	.....	Ga. s.	W. W	13	9	40.0	10.4	3.7	Pas.	1	10	1909	Daytona, Fla	St. Augustine, Fla.
204003	.....	St. s.	W. A. Boles	22	17	53.6	14.4	6.2	Fsh.	6	40	1907	Erie, Pa	Erie, Pa.
107663	.....	St. s.	[1] W. A. Forman	39	26	53.2	16.8	6.8	Tow.	3	.....	1901	Tottenville, N. Y	New York, N. Y.
207721	.....	Ga. s.	W. A. Kelly	14	9	43.0	12.0	2.8	Pas.	2	.....	1910	Shakan, Alaska	Wrangell, Alaska.
100272	.....	St. s.	[2] W. A. Sherman	99	49	88.0	20.5	9.9	Tow.	6	.....	1881	Brooklyn, N. Y	New York, N. Y.
80827	.....	St. p.	W. B. Duncan	575	575	201.0	45.0	7.4	Fer.	14	1,172	1881	Jeffersonville, Ind	Cairo, Ill.
150816	.....	St. s.	[3] W. B. McCulloch	18	13	46.3	14.0	5.5	Tow.	2	.....	1899	Athens, N. Y	Albany, N. Y.
81391	.....	St. s.	W. B. Morley	1,747	1,565	240.0	42.5	20.9	Frt.	17	700	1892	Marine City, Mich	Ogdensburg, N. Y.
202072	.....	St. s.	W. B. Sanders	103	45	85.0	21.0	12.0	Tow.	7	500	1906	Cleveland, Ohio	Sandusky, Ohio.
205331	.....	St. s.	W. C. Baxter	16	11	42.5	14.5	4.5	Tow.	2	75	1908	Croton on Hudson, N. Y.	Albany, N. Y.
81649	.....	*St. p.	W. C. Bradley	175	175	163.0	26.1	3.9	Pas.	30	620	1898	Columbus, Ga	Apalachicola, Fla.
81740	.....	*St. p.	W. C. Jutte	98	98	121.0	24.0	4.0	Tow.	12	.....	1901	Brownsville, Pa	Evansville, Ind.
208058	.....	Ga. s.	W. D. Anderson	10	8	40.0	11.6	3.4	Oys.	1	18	1910	Darien, Conn	Bridgeport, Conn.
206350	L. B. D. K.	Ga. s.	W. D. Morgan	32	21	55.7	15.3	7.4	Plt.	4	50	1909	Baltimore, Md	Georgetown, S. C.
204062	.....	Ga. s.	W. D. Nutz	13	8	42.8	12.0	4.8	Pas.	1	50	1907	Vallejo, Cal	San Francisco, Cal.
81535	.....	St. s.	W. D. Rees	3,760	2,992	396.4	45.0	23.5	Frt.	20	1,300	1896	Cleveland, Ohio	Cleveland, Ohio.
202994	.....	*St. p.	W. D. Walden	91	91	101.0	31.0	3.7	Pas.	4	240	1906	Pierre, S. Dak	Sioux City, Iowa.
206523	.....	*Ga. p.	W. E. Drake	7	7	38.0	10.0	2.6	Pas.	2	20	1909	Ashbyburg, Ky	Evansville, Ind.
203561	.....	St. s.	W. E. Fitzgerald	4,940	3,701	420.0	52.2	29.0	Frt.	24	1,650	1906	Wyandotte, Mich	Duluth, Minn.
208962	.....	Ga. s.	W. E. Fowler	30	16	65.0	21.0	5.5	Oys.	6	.....	1907	Cambridge, Md	Camden, N. J.
80361	.....	St. s.	W. E. Gladwish	121	60	110.8	27.0	9.0	Tow.	8	925	1873	Philadelphia, Pa	New York, N. Y.
81741	.....	Ga. s.	W. E. Harrington	31	21	57.4	10.0	5.2	Fsh.	3	.....	1901	Everett, Wash	Pt. Townsend, Wash.
204959	.....	Ga. s.	W. E. Marsh	31	21	60.9	15.9	5.4	Tow.	2	150	1908	Oakland, Cal	San Francisco, Cal.
206717	.....	Ga. s.	W. E. Moore	10	5	42.6	12.1	3.9	Frt.	1	.....	1909	Poquoson, Va	Newport News, Va.
80449	.....	Ga. s.	W. F. Allen	11	11	38.9	14.4	3.9	Frt.	2	.....	1874	Norfolk, Va	Norfolk, Va.
81851	.....	St. s.	W. F. Cogan	55	37	58.7	18.0	8.0	Pas.	4	.....	1903	Tottenville, N. Y	New York, N. Y.
202807	.....	*Ga. p.	W. F. Hunt	10	10	60.0	9.8	2.0	Tow.	4	10	1906	Nashville, Tenn	Nashville, Tenn.
80028	.....	St. s.	*W. F. Taylor*	38	22	62.0	13.0	7.6	Tow.	6	.....	1867	Richmond, Va	Newbern, N. C.
81542	.....	St. s.	W. G. Butman	43	10	64.2	15.4	5.9	Pas.	3	.....	1896	East Boothbay, Me	Rockland, Me.
76510	K. Q. C. S.	St. s.	[4] W. G. Hall	505	380	158.0	30.6	12.8	Pas.	39	.....	1884	Port Blakeley, Wash	Honolulu, Hawaii.
81434	.....	St. s.	W. G. Harrow	84	42	85.0	19.0	9.2	Fsh.	8	.....	1893	Port Huron, Mich	Chicago, Ill.
81617	.....	St. s.	W. G. Mason	99	54	84.0	20.5	10.5	Tow.	3	.....	1898	.....do	Buffalo, N. Y.
203342	.....	St. s.	W. G. Pollock	4,872	3,585	420.0	52.0	28.0	Frt.	20	1,470	1906	Cleveland, Ohio	Cleveland, Ohio.
201369	.....	Ga. s.	W. G. S	8	8	37.0	8.0	2.7	Pas.	1	.....	1904	Moline, Ill	Rock Island, Ill.
81403	.....	St. s.	W. G. Wilmot	150	76	99.0	23.3	11.0	Pas.	11	.....	1892	West Bay City, Mich	Pittsburgh, Pa.
201881	.....	St. s.	W. H. Andrews	57	39	71.0	17.0	5.5	Pas.	5	.....	1905	Georgetown, S. C	Georgetown, S. C.
208384	.....	*St. p.	W. H. Bancroft	179	103	112.0	26.5	5.6	Fsh.	5	228	1911	Winslow, Wash	Pt. Townsend, Wash.
203720	.....	Ga. s.	W. H. Bishop	33	24	56.8	17.6	5.2	Fsh.	2	.....	1906	Patchogue, N. Y	Bridgeport, Conn.
205319	.....	St. s.	W. H. Childs	98	66	76.0	21.0	9.8	Tow.	7	325	1908	Tottenville, N. Y	New York, N. Y.
81045	.....	Ga. s.	W. H. Clements	9	9	36.8	11.8	5.5	Fsh.	3	.....	1884	Biddeford, Me	Gloucester, Mass.
209126	.....	Ga. s.	W. H. Covington	11	7	56.0	15.0	2.3	Frt.	1	22	1911	Millville, Fla	Pensacola, Fla.
81839	.....	St. s.	W. H. Flannery	115	78	82.4	21.9	10.7	Tow.	9	.....	1902	West New Brighton, N. Y.	New York, N. Y.
206378	.....	St. s.	W. H. Follette	140	107	91.7	17.6	9.5	Cnl.	6	85	1909	Tonawanda, N. Y	Buffalo, N. Y.
81677	.....	St. p.	W. H. Frear	261	166	135.0	42.8	7.0	Fer.	8	300	1899	New Baltimore, N. Y	Albany, N. Y.
81382	.....	St. s.	W. H. Gilbert	2,820	2,200	328.0	42.5	20.5	Frt.	21	1,500	1892	West Bay City, Mich	Duluth, Minn.
81751	.....	Ga. s.	W. H. Hoy	19	15	47.8	16.3	4.8	Oys.	4	.....	1901	Bridgeport, Conn	Cold Spring, N. Y.
81637	.....	St. s.	W. H. Meyer	94	64	89.0	24.0	11.2	Tow.	9	.....	1898	Benton Harbor, Mich	Milwaukee, Wis.
28023	.....	St. s.	[5] W. H. Mohler	36	18	55.5	14.8	6.0	Pas.	5	.....	1864	Philadelphia, Pa	Baltimore, Md.
205351	.....	Ga. s.	W. H. Muff	12	10	36.4	11.5	4.4	Pas.	1	25	1907	Astoria, N. Y	New York, N. Y.
202117	.....	Ga. s.	W. H. Reed	16	9	45.0	15.2	6.2	Fsh.	2*	.....	1905	Portland, Me	Gloucester, Mass.
81253	.....	St. s.	W. H. Sawyer	746	581	201.2	37.0	13.0	Frt.	14	1,200	1890	West Bay City, Mich	Chicago, Ill.
81218	.....	St. s.	W. H. Simpson	49	27	63.3	19.1	7.7	Tow.	4	.....	1889	Sheboygan, Wis	Milwaukee, Wis.
81795	.....	Ga. s.	W. H. Stark	9	8	31.4	13.6	3.0	Msc.	2	.....	1900	Orange, Tex	Galveston, Tex.
206153	.....	Ga. s.	W. H. Walker	12	8	42.0	12.3	4.4	Frt.	1	30	1909	San Francisco, Cal	San Francisco, Cal.
81376	.....	*St. p.	W. H. Whiteman	31	31	71.5	23.0	3.2	Fer.	4	.....	1892	Newport, Ky	Cincinnati, Ohio.
81204	.....	St. s.	W. I. Babcock	63	31	71.0	17.4	10.0	Tow.	3	.....	1888	Buffalo, N. Y	Buffalo, N. Y.
81872	.....	St. s.	W. I. Stevens	75	48	73.4	23.0	6.8	Oys.	8	192	1903	Bridgeport, Conn	Bridgeport, Conn.
203408	.....	Ga. s.	W. J. B	8	8	38.0	7.0	3.0	Pas.	1	.....	1906	Clinton, Iowa	Rock Island, Ill.
121061	.....	*St. p.	[6] W. J. Bethea	242	242	160.5	32.5	5.0	Pas.	40	394	1897	Mobile, Ala	Mobile, Ala.
81112	.....	St. s.	W. J. Carter	235	171	122.0	28.0	9.6	Frt.	14	234	1886	Milwaukee, Wis	Port Huron, Mich.
81368	.....	St. s.	W. J. Latta	26	16	59.8	16.5	5.0	Pas.	2	.....	1892	Wilmington, Del	New York, N. Y.
208425	.....	St. s.	†W. J. Olcott	76	26	83.0	19.0	10.0	Tow.	8	270	1910	Chicago, Ill	Duluth, Minn.
81836	.....	Ga. s.	W. J. Roach	9	7	45.0	15.0	3.0	Frt.	1	.....	1902	Accomac, Va	Norfolk, Va.
205136	.....	*St. p.	W. J. Roberts	38	38	75.0	16.0	3.5	Tow.	5	89	1908	Frankfort, Ky	Wheeling, W. Va.
81583	.....	Ga. s.	W. J. Shepherd	12	10	45.1	13.3	2.5	Frt.	2	.....	1897	Carrollton, Va	Norfolk, Va.
81802	.....	Ga. s.	W. J. Wallace	13	8	42.4	12.2	2.7	Frt.	2	.....	1902	Morehead City, N. C	Tampa, Fla.
81788	.....	St. s.	W. J. Warwick	21	15	36.7	11.9	7.0	Tow.	2	.....	1901	Buffalo, N. Y	Buffalo, N. Y.
202875	.....	St. s.	W. K. Bixby	5,712	4,407	480.0	52.2	30.0	Frt.	23	1,650	1906	Wyandotte, Mich	Detroit, Mich.
203207	.....	*St. p.	W. L. Beam	53	53	125.0	22.0	3.2	Tow.	5	75	1906	Bridgeport, Ala	Chattanooga, Tenn.
201362	.....	*St. p.	W. L. Heckmann	48	48	95.0	20.3	3.0	Pas.	3	.....	1904	Hermann, Mo	Burlington, Iowa.

[1] Formerly st. s. Agnes H. White.

[2] Formerly st. s. { a Ivanhoe. b N. Y. Centl. Ltg. Co. No. 8. c New York Central No. 8.

[3] Formerly st. s. P. M. Cabe, jr.

[4] Formerly { a sch. James G. Blaine. b Hawaiian st. s. W. G. Hall.

[5] Formerly { a st. s. J. G. Loene. b U. S. S. Zeta. c st. s. Zeta.

[6] Formerly st. p. Frank S. Stone.

† Composite.

MERCHANT STEAM VESSELS OF THE UNITED STATES—Continued.

Official No.	Signal letters.	Rig.	Name of vessel.	Gross tonnage.	Net tonnage.	Length.	Breadth.	Depth.	Service.	Crew.	Indicated horsepower.	When built.	Where built.	Home port (where permanent document issues).
						Feet.	Feet.	Feet.						
208117	.....	St. s.	W. L. MERCEREAU	98	35	74.0	20.0	11.6	Tow.	4	350	1910	Cleveland, Ohio	Duluth, Minn.
208805	L.B.W.Q.	St. s.	W. L. Messick	243	165	125.3	23.5	11.0	Fsh.	30	500	1911	Norfolk, Va	Tappahannock, Va.
206366	.....	Ga. s.	W. M. Kuppersmith	12	9	44.0	14.8	3.1	Oys.	2	.....	1909	Bon Secour, Ala	Mobile, Ala.
203027	.....	*St. p.	[1] W. M. Porter	76	76	119.9	21.0	4.3	Frt.	12	.....	1906	Shreveport, La	Brashear, La.
81790	.....	St. s.	W. N. BAVIER	110	75	82.4	21.5	11.4	Tow.	7	300	1901	Port Richmond, N. Y	Albany, N. Y.
209540	.....	*Ga. p.	W. N. Cherry	8	7	54.0	11.5	1.5	Frt.	1	10	1911	Gainesboro, Tenn	Nashville, Tenn.
81680	.....	Ga. s.	W. N. McAnge	13	11	40.0	15.6	4.0	Frt.	1	.....	1899	Suffolk, Va	Norfolk, Va.
81398	.....	St. s.	W. N. Peckham	17	8	43.0	13.2	6.2	Tow.	2	.....	1892	Buffalo, N. Y	Buffalo, N. Y.
81613	.....	Ga. s.	W. P. Fuller	49	24	76.5	18.5	5.3	Frt.	2	.....	1898	Benicia, Cal	San Francisco, Cal.
81713	.....	St. s.	W. P. Newell	15	10	39.5	12.9	6.7	Fsh.	1	.....	1900	Cleveland, Ohio	Sandusky, Ohio.
81602	.....	*St. p.	W. R. Graham	137	86	125.0	24.0	4.0	Drg.	12	.....	1898	Pittsburgh, Pa	Pittsburgh, Pa.
207883	.....	*St. p.	W. R. Markle	148	148	132.0	28.0	4.7	Tow.	6	300	1910	Parkersburg, W. Va	Wheeling, W. Va.
81126	.....	St. s.	W. R. Stafford	686	398	184.8	34.2	12.2	Frt.	13	800	1886	West Bay City, Mich	Detroit, Mich.
81478	.....	Ga. s.	W. S. Biggs	10	8	41.0	13.0	3.5	Msc.	1	.....	1894	Patchogue, N. Y	Patchogue, N. Y.
206464	.....	Ga. s.	W. S. Fentress	11	5	46.4	12.4	3.0	Frt.	2	.....	1909	Portsmouth, Va	Norfolk, Va.
81722	.....	St. s.	W. S. GRATTAN	208	141	106.3	24.2	11.5	Frb.	16	.....	1900	Elizabeth, N. J	Buffalo, N. Y.
81529	.....	St. p.	W. S. Mason	322	252	122.0	32.0	7.4	Fer.	7	.....	1894	Portland, Oreg	Portland, Oreg.
203629	K.V.R.D.	St. s.	W. S. PORTER ⊙	4,901	3,524	385.0	49.7	28.9	Frt.	40	2,500	1906	Newport News, Va	San Francisco, Cal.
204475	.....	St. s.	W. S. Taylor	318	216	126.0	24.0	13.0	Tow.	11	1,500	1907	Green Bay, Wis	Milwaukee, Wis.
155375	.....	*St. p.	[2] W. T. Hardison	64	64	106.7	21.9	3.9	Tow.	10	.....	1900	Spottsville, Ky	Nashville, Tenn.
209778	L. C. J. G.	St. s.	W. T. James	276	142	141.5	22.8	11.3	Frt.	29	500	1912	Wilmington, Del	Tappahannock, Va.
202744	.....	Ga. s.	W. T. Osborn	14	12	41.0	11.0	2.5	Frt.	1	.....	1905	Crittenden, Va	Norfolk, Va.
200730	.....	Ga. s.	W. T. Riggin	9	7	46.0	11.2	2.4	Frt.	2	10	1904	Marshallberg, N. C	Wilmington, N. C.
207135	.....	Ga. s.	W. T. Roper	13	9	39.0	13.0	4.3	Pas.	1	24	1910	Toledo, Ohio	Toledo, Ohio.
111345	.....	*St. p.	[3] W. T. Smoot	128	128	119.0	27.1	5.6	Tow.	6	.....	1901	Higginsport, Ohio	Pittsburgh, Pa.
81803	.....	St. s.	W. W. BROWN	3,582	2,778	346.0	48.2	24.0	Pas.	21	539	1902	Chicago, Ill	Oswego, N. Y.
81667	.....	St. s.	W. W. Carré	74	27	89.3	17.6	6.0	Pas.	7	.....	1899	Madisonville, La	New Orleans, La.
80920	.....	Ga. s.	W. W. Croswell	8	5	43.0	11.0	3.0	Oys.	2	.....	1882	Yorktown, Va	Newport News, Va.
80967	.....	St. s.	W. W. Graham	29	14	59.0	15.0	6.0	Tow.	4	.....	1883	Philadelphiah, Pa	Wilmington, Del.
80864	.....	*St. p.	W. W. O'Neil	778	778	201.0	46.2	8.0	Tow.	50	.....	1881	Pittsburgh, Pa	Pittsburgh, Pa.
203019	.....	Ga. s.	W. W. Phipps	13	7	37.0	10.8	3.0	Frt.	2	13	1906	Gulf City, Fla	Tampa, Fla.
81240	.....	Ga. s.	W. W. Smith	11	6	53.4	12.2	3.4	Oys.	1	.....	1889	Monie, Md	Newport, News, Va.
100168	.....	St. s.	[4] W. Freeland Dalzell	81	55	76.0	18.2	9.5	Tow.	6	.....	1875	Philadelphia, Pa	New York, N. Y.
81287	.....	Ga. s.	W. Gertrude Bennett	7	7	47.6	12.5	3.0	Oys.	2	.....	1886	St. Peters, Md	Annapolis, Md.
81496	.....	Ga. s.	W. Talbot Dodge	21	20	45.5	15.4	6.8	Msc.	4	.....	1895	Noank, Conn	Stonington, Conn.
205540	.....	Ga. s.	W & B	13	11	50.8	16.7	3.9	Pas.	1	12	1908	Marks, Miss	Memphis, Tenn.
207532	.....	*Ga. p.	W. & J	30	30	63.0	16.0	3.5	Frt.	3	35	1910	Rock Falls, Ill	Rock Island, Ill.
81638	K.N.V.D.	St. s.	WABAN	163	111	91.0	20.0	10.4	Tow.	7	350	1899	Philadelphia, Pa	Charleston, S. C.
81817	.....	St. s.	Wabash	9	9	85.0	10.0	2.4	Pas.	4	.....	1902	Allegheny, Pa	Pittsburgh, Pa.
81873	.....	*Ga. p.	Wabash	7	6	54.5	8.1	1.9	Pas.	1	.....	1902	Grantsville, W. Va	Wheeling, W. Va.
120445	.....	*St. p.	[5] Wabash	121	121	132.0	28.0	4.0	Tow.	15	282	1881	Dubuque, Iowa	Do.
200035	.....	Ga. s.	Wabash	8	6	32.0	10.8	4.1	Pas.	1	.....	1903	Ballard, Wash	Wrangell, Alaska.
81527	.....	*St. p.	Wabasha	44	44	80.0	22.0	2.9	Fer.	2	.....	1894	Wabasha, Minn	La Crosse, Wis.
81715	K.Q.H.F.	St. s.	WACCAMAW	1,359	920	249.7	40.5	15.4	Frt.	14	1,500	1900	Toledo, Ohio	Buffalo, N. Y.
81322	.....	St. s.	Wachusett	75	37	77.0	21.5	7.2	Tow.	7	.....	1891	Newburgh, N. Y	New York, N. Y.
81544	K.M.S.L.	St. y.	Wachusett	59	40	92.4	15.0	7.2	Yct.	8	.....	1896	New York, N. Y	New Orleans, La.
76066	.....	St. s.	[6] Waclark	88	60	80.1	23.6	8.5	Frt.	5	.....	1879	Buffalo, N. Y	Perth Amboy, N. J.
80984	.....	Ga. s.	Wacondah	9	8	31.9	12.7	4.2	.....	0	.....	1883	Canarsie, N. Y	New York, N. Y.
111353	K.R.B.S.	St. y.	[7] WACONDAH	190	129	153.5	17.4	11.2	Yct.	20	2,500	1901	New York, N. Y	Boston, Mass.
136473	K.M.C.J.	St. y.	[8] WACOUTA	803	401	220.0	32.0	17.5	Yct.	39	1,000	1894	Bath, Me	St. Paul, Minn.
81813	K.R.Q.M.	Ga. y.	[9] Wacoutah	28	26	60.1	12.4	4.2	Yct.	4	.....	1901	Astoria, N. Y	New York, N. Y.
25879	.....	St. s.	[10] Wade	23	16	44.3	14.2	6.2	Tow.	3	.....	1873	Brooklyn, N. Y	Do.
80641	.....	St. s.	Wade Hampton	113	72	96.9	20.6	8.9	Tow.	4	.....	1877	Charleston, S. C	Fernandina, Fla.
81346	K. L. S. J.	St. y.	WADENA	246	151	158.8	20.8	11.0	Yct.	23	550	1891	Cleveland, Ohio	New York, N. Y.
210020	.....	Ga. s.	Wadena	24	16	50.4	13.8	5.0	Fsh.	1	30	1912	Friday Harbor, Wash	Pt. Townsend, Wash.
207572	.....	Ga. s.	Wahine	14	11	52.9	13.0	3.2	Pas.	1	16	1910	Perth Amboy, N. J	New York, N. Y.
208457	.....	Ga. s.	Wahluke	14	10	50.2	9.5	3.4	Pas.	1	40	1909	Spokane, Wash	Portland, Oreg.
206571	.....	Ga. s.	Wahnetah	8	8	31.5	8.7	3.5	Pas.	2	6	1899	Philadelphia, Pa	Somers Point, N. J.
208598	.....	Ga. s.	Wah-Ne-Tah	13	12	46.0	8.6	3.8	Pas.	1	55	1910	Oshkosh, Wis	Milwaukee, Wis.
207204	.....	Ga. s.	Wahtawah	12	7	42.9	11.0	4.3	Fsh.	4	26	1910	Boothbay Harbor, Me	Brooklin, Me.
209645	.....	Ga. s.	Wahtawaso	25	18	55.4	10.0	4.5	Pas.	2	44	1911	Marshfield, Oreg	Coos Bay, Oreg.
81745	.....	Ga. s.	Waiakea	8	7	43.0	9.6	4.6	Tow.	2	.....	1899	San Francisco, Cal	Honolulu, Hawaii.
14445	K.Q.C.T.	St. s.	[11] Waialeale	342	232	123.0	27.1	9.8	Pas.	25	165	1886	Port Blakeley, Wash	Pt. Townsend, Wash.
206519	.....	Ga. s.	Waif	25	17	56.0	12.6	6.4	Pas.	1	15	1909	Seattle, Wash	Seattle, Wash.
126382	.....	Ga. s.	[12] Waikiki	13	7	49.6	9.1	2.6	Frt.	1	.....	1886	Cambridge, Md	Crisfield, Md.
201425	K.T.J.W.	St. s.	[13] Wailele	515	339	163.4	36.0	12.5	Frt.	28	450	1904	Fairhaven, Cal	Honolulu, Hawaii.
205012	.....	St. s.	WAINWRIGHT	4,937	3,714	420.0	52.2	29.0	Frt.	22	1,650	1908	Wyandotte, Mich	Erie, Pa.
81065	.....	St. p.	*Wakefield*	571	465	160.8	28.1	8.6	Pas.	27	400	1885	Wilmington, Del	Washington, D. C.
208632	.....	Ga. s.	Wakena	199	106	116.5	25.7	7.8	Frt.	6	200	1911	Portland, Oreg	Portland, Oreg.
208620	.....	Ga. s.	Wakna	9	6	28.0	9.1	4.3	Fsh.	1	10	1911	San Pedro, Cal	Los Angeles, Cal.
208633	.....	St. s.	WALDO NEWCOMER	338	196	144.7	27.1	11.7	Fsh.	30	900	1911	Baltimore, Md	Tappahannock, Va.

[1] Formerly *st. p. Rosie Estes.
[2] Formerly *st. p. Old Reliable.
[3] Formerly *st. p. Robt. Taylor.
[4] Formerly st. s. Indian.
[5] Formerly *st. p. F. C. A. Denkmann.
[6] Formerly st. s. Josephine B.
[7] Formerly st. y. Revolution.
[8] Formerly st. y. Eleanor.
[9] Formerly ga. y. Witoco.
[10] Formerly st. s. {a Vigilant. b John G. Tait.
[11] Formerly {a American sch. Kauai. b Hawaiian st. s. Waialeale.
[12] Formerly st. y. Canvas Back.
[13] Formerly st. s. Cascade.

Merchant STEAM Vessels of the United States—Continued.

Official No.	Signal letters.	Rig.	Name of vessel.	Gross tonnage.	Net tonnage.	Length.	Breadth.	Depth.	Service.	Crew.	Indicated horsepower.	When built.	Where built.	Home port (where permanent document issues).
						Feet.	Feet.	Feet.						
204060		St. s.	Waldron B	54	36	66.5	18.6	6.4	Oys.	7		1907	Stratford, Conn	Cold Spring, N. Y.
208581		Ga. s.	Wallace	37	26	60.0	19.3	5.0	Fsh.	12	50	1911	Morehead City, N. C	Beaufort, N. C.
206301		Ga. s.	Wallace A. McDonald	20	11	51.8	16.1	5.3	Frt.	4	16	1909	Pensacola, Fla	Pensacola, Fla.
207833		Ga. s.	Wallace and Tyler	22	12	44.0	15.0	4.1	Pas.	2	28	1910	Fishing Creek, Md	Crisfield, Md.
81076		Ga. s.	Wallie A. Silsbe	8	7	32.0	12.9	3.0	Pas.	1		1885	Patchogue, N. Y	Patchogue, N. Y.
81233		St. s.	Wallowa	225	127	111.6	23.9	11.6	Tow.	10	122	1889	Portland, Oreg	Pt. Townsend, Wash.
80897		St. s.	Wallula	1,924	1,415	260.2	39.8	21.9	Frt.	13	750	1882	Cleveland, Ohio	Cleveland, Ohio.
81644		St. s.	WALLULA ⊙	167	85	99.6	22.7	12.6	Tow.	10		1899	San Francisco, Cal	Portland, Oreg.
209750		Ga. s.	Wallulah	13	9	44.9	12.5	3.9	Frt.	1	50	1912	Astoria, Oreg	Astoria, Oreg.
81223		Ga. s.	Walrus	11	10	36.2	9.4	4.2	Msc.	1		1889	San Francisco, Cal	Unalaska, Alaska.
81278		St. s.	Walter	32	16	53.6	16.2	7.1	Tow.	3	50	1890	Baltimore, Md	Baltimore, Md.
204004		Ga. s.	Walter	12	8	44.6	11.0	3.6	Pas.	1	35	1907	North Cove, Wash	Pt. Townsend, Wash.
205439		Ga. s.	Walter	8	6	31.5	11.9	3.6	Frt.	6	30	1908	Paulsboro, N. J	Camden, N. J.
81267	K.J.G.W.	St. s.	Walter Adams	271	175	133.0	24.3	12.8	Fsh.	26		1890	Noank, Conn	Greenport, N. Y.
209201		St. s.	Walter Cahill	45	14	70.0	17.0	8.0	Tow.	3	400	1911	Chicago, Ill	Chicago, Ill.
81320		St. s.	Walter D	136	123	101.6	27.0	5.8	Drg.	5	134	1891	Toledo, Ohio	Toledo, Ohio.
1858		St. s.	[1] Walter Hackett	44	22	68.5	16.8	7.8	Tow.	4		1868	Empire City, Oreg	San Francisco, Cal.
81541		St. s.	Walter J	9	6	29.4	8.4	4.2	Pas.	3		1896	Tonawanda, N. Y	Buffalo, N. Y.
201590		Ga. s.	[2] Walter M	19	16	45.3	10.7	6.1	Pol.	3		1904	Bayonne, N. J	New York, N. Y.
205063		St. s.	WALTER MATTICK	91	62	76.0	20.4	8.4	Tow.	7	500	1908	Buffalo, N. Y	Buffalo, N. Y.
130525		St. s.	[3] *Walter Ross*	147	73	90.0	22.5	10.4	Tow.	6	476	1891	Newburgh, N. Y	Bangor, Me.
81695		St. p.	Walter Royal	9	7	40.0	9.0	3.9	Msc.	2		1900	Orient, N. Y	Greenport, N. Y.
206892		St. s.	Walter S	35	24	57.5	14.6	6.4	Fsh.	5	115	1909	Saugatuck, Mich	Grand Haven, Mich.
81743		St. s.	WALTER SCRANTON	4,803	3,294	416.0	50.0	28.0	Frt.	22	1,700	1901	Cleveland, Ohio	Cleveland, Ohio.
208423		Ga. s.	Walter T	10	8	30.0	9.8	3.0	Pas.	1	12	1911	Patchogue, N. Y	Patchogue, N. Y.
81711		St. s.	Walter Tracy	98	67	79.7	21.0	9.8	Tow.	4		1900	Port Richmond, N. Y	New York, N. Y.
81263		St. s.	Walter Vall	789	536	210.0	34.7	13.2	Frt.	14	700	1890	West Bay City, Mich	Chicago, Ill.
81642		St. s.	WALTER A. LUCKENBACH	434	295	134.5	26.0	16.2	Tow.	14	800	1899	Philadelphia, Pa	New York, N. Y.
202660		St. s.	Walter B. Pollock	61	41	65.6	19.0	8.0	Tow.	4		1905	New Baltimore, N. Y	Do.
126219		St. s.	[4] Walter E. Sutton	41	20	58.2	16.2	7.0	Tow.	7	100	1884	Camden, N. J	Providence, R. I.
130837		St. s.	[5] Walter F. Jahncke	42	22	65.0	18.0	6.4	Pas.	8		1899	Scranton, Miss	New Orleans, La.
200028		St. s.	Walter F. Mead	25	17	57.0	15.7	5.5	Tow.	4		1903	New Baltimore, N. Y	Washington, D. C.
80570		Ga. s.	Walter R. Smith	13	8	39.5	14.9	4.0	Oys.	2		1876	Freeport, N. Y	Perth Amboy, N. J.
209661		Ga. s.	Walter W. Wright	9	6	30.9	12.7	3.9	Frt.	1		1911	New York, N. Y	Newark, N. J.
81632	K.W.V.T.	St. s.	WALTHAM	353	186	128.0	26.3	15.0	Tow.	14		1898	Philadelphia, Pa	Fall River, Mass.
201454		Ga. s.	Walton L. Taylor	12	8	55.0	16.0	3.0	Msc.	2		1904	Marsh Market, Va	Cape Charles, Va.
206627	L.B.F.P.	St. y.	[6] WALUCIA	244	119	140.4	21.5	13.3	Yct.	20	500	1909	Wilmington, Del	New York, N. Y.
210023		Ga. s.	Wamega	24	16	50.4	13.8	5.0	Fsh.	1	30	1912	Friday Harbor, Wash	Pt. Townsend, Wash.
81852	K.S.G.R.	St. y.	Wana	88	60	113.6	15.6	9.4	Yct.	7	400	1903	Bristol, R. I	Cape Vincent, N. Y.
204843		Ga. s.	Wanda	9	7	31.0	9.9	2.6	Frt.	2		1907	James Island, S. C	Charleston, S. C.
80451		Ga. s.	Wanderer	11	6	47.0	14.0	3.0	Frt.	2		1874	Crisfield, Md	Annapolis, Md.
81259		Ga. s.	Wanderer	14	14	41.4	11.6	4.2	Frt.	2		1890	Chicago, Ill	Milwaukee, Wis.
81275		St. s.	Wanderer	212	125	128.2	23.8	11.4	Tow.	12	511	1890	Port Blakeley, Wash	Seattle, Wash.
81312		St. s.	Wanderer	108	54	85.3	21.1	10.0	Tow.	6	440	1890	Wilmington, Del	Newport News, Va.
81540		St. s.	Wanderer	281	161	124.5	28.8	8.3	Pas.	7	350	1896	Tomkins Cove, N. Y	New York, N. Y.
81604		Ga. s.	Wanderer	7	6	26.0	10.6	5.5	Fsh.	1		1898	Friendship, Me	S. W. Harbor, Me.
81783		Ga. s.	Wanderer	11	8	47.5	13.1	3.5	Msc.	2		1901	Grafton, Va	Newport News, Va.
201993		Ga. s.	Wanderer	9	7	30.6	12.8	4.0	Frt.	1	10	1905	West Mystic, Conn	Stonington, Conn.
204597		Ga. s.	Wanderer	14	12	35.3	10.5	4.6	Pas.	2		1906	Southampton, N. Y	Greenport, N. Y.
205183		Ga. s.	Wanderer	14	7	49.0	12.0	4.5	Pas.	1	60	1908	Portland, Oreg	Portland, Oreg.
206334		Ga. s.	Wanderer	9	9	50.0	11.6	2.0	Pas.	2	16	1909	Evansville, Ind	Evansville, Ind.
207226		Ga. s.	Wanderer	7	6	31.0	12.5	3.2	Pas.	1	12	1910	Woodmere, N. Y	Patchogue, N. Y.
207569		Ga. s.	Wanderer	12	8	35.0	12.0	4.5	Fsh.	5	16	1910	Tacoma, Wash	Tacoma, Wash.
207716		Ga. y.	Wanderer	13	9	40.0	11.3	4.8	Yct.	2	25	1910	Seattle, Wash	Los Angeles, Cal.
209294		Ga. y.	Wanderer	11	7	42.0	10.5	4.3	Yct.	3	42	1907	Manitowoc, Wis	Chicago, Ill.
202846		*St. y.	Wanderer II	140	115	115.0	24.0	4.5	Yct.	15	250	1906	Clinton, Iowa	Rock Island, Ill.
203919	K.V.W.G.	Ga. y.	Wanderlust	34	29	61.0	12.2	5.9	Yct.	4		1907	New York, N. Y	New York, N. Y.
207022		Ga. s.	Wanderlust	14	9	39.9	10.3	3.4	Frt.	2	18	1909	Fort Myers, Fla	Key West, Fla.
209696		Ga. s.	Wanderlust	15	10	39.7	10.7	4.7	Pas.	1	24	1912	Stockton, Cal	San Francisco, Cal.
81206		St. s.	Waneta	19	9	38.2	14.4	4.3	Oys.	3		1888	City Island, N. Y	Cold Spring, N. Y.
81712		*St. p.	Wanetta	40	40	71.0	14.0	4.0	Tow.	3		1900	Muscatine, Iowa	St. Louis, Mo.
205245		*Ga. p.	Wanista	34	29	57.9	24.2	3.0	Pas.	2	20	1908	Ainsworth, Wash	Seattle, Wash.
204373		Ga. s.	Wannacomet	13	8	49.3	12.3	3.8	Fer.	2		1907	Fairhaven, Cal	Eureka, Cal.
81272		St. s.	Waquoit	17	8	52.4	11.0	4.7	Fsh.	5		1887	Boston, Mass	Nantucket, Mass.
204499		St. s.	WARD AMES ⊙	5,750	4,422	540.0	56.0	30.0	Frt.	23		1907	Superior, Wis	Duluth, Minn.
209130		Ga. s.	Ward S	9	9	27.0	8.5	3.0	Fsh.	1	8	1910	Manitowoc, Wis	Grand Haven, Mich.
81228		Ga. s.	War Eagle	9	9	37.0	12.6	3.2	Frt.	1		1889	Pocomoke City, Md	Norfolk, Va.
145222		St. s.	[7] Warnick	24	16	50.7	13.8	6.9	Tow.	4		1880	Buffalo, N. Y	Dunkirk, N. Y.
205813		St. s.	Warren	19	13	42.7	13.4	5.0	Tow.	3	75	1908	Tonawanda, N. Y	Buffalo, N. Y.
209878	L.C.J.T.	St. s.	Warren J. Courtney	276	141	143.0	23.3	11.0	Frt.	8	500	1912	Wilmington, Del	Tappahannock, Va.
81772		St. s.	Warrior	122	83	101.5	24.0	10.5	Pas.	9	450	1901	Wilmington, Cal	Los Angeles, Cal.

[1] Formerly st. s. { *a* Alpha. *b* Gov. Tilden.
[2] Formerly ga. s No. 5.
[3] Formerly st. s. { *a* N. Y. Centl. Ltg. Co. No. 17. *b* New York Central No. 17. *c* B. F. Williams.
[4] Formerly st. s. Charles H. Fox.
[5] Formerly st. s. Native No. 2.
[6] Formerly st. y. Lydonia.
[7] Formerly st. s. T. M. Moore.

Merchant STEAM Vessels of the United States—Continued.

Official No.	Signal letters.	Rig.	Name of vessel.	Gross tonnage.	Net tonnage.	Length.	Breadth.	Depth.	Service.	Crew.	Indicated horsepower.	When built.	Where built.	Home port (where permanent document issues).
						Feet.	Feet.	Feet.						
204935	.....	Ga. s.	Warrior	7	5	34.2	10.2	3.9	Tow.	1	20	1905	Black Diamond, Cal	San Francisco, Cal.
209907	.....	Ga. s.	Warrior	9	6	30.5	10.0	5.6	Tow.	1	17	1912	Bellingham, Wash	Pt. Townsend, Wash.
6781	.....	St. p.	[1] Warwick	681	429	193.0	30.5	10.1	Pas.	19	1,050	1873	Greenpoint, N. Y	Providence, R. I.
81781	.....	St. s.	Warwick	49	29	51.2	16.5	4.8	Oys.	4	.....	1901	East Providence, R. I	Newport, R. I.
210021	.....	Ga. s.	Waseca	24	16	50.4	13.8	5.0	Fsh.	1	30	1912	Friday Harbor, Wash	Pt. Townsend, Wash.
81805	.....	*St. p.	Washburn	57	57	98.7	24.8	3.1	Pas.	7	.....	1901	Bismarck, N. Dak	Pembina, N. Dak.
81530	.....	*St. s.	Wash Gray	105	66	87.5	19.0	9.0	Pas.	10	635	1896	Jeffersonville, Ind	Pittsburgh, Pa.
81416	.....	*St. p.	Wash Honshell	134	134	157.0	28.6	4.0	Tow.	16	470	1892	Cincinnati, Ohio	Do.
81386	.....	St. s.	*Washington*	1,247	918	193.2	46.5	15.4	Fer.	10	650	1891	Chester, Pa	New York, N. Y.
81849	.....	Ga. s.	Washington	7	5	36.5	7.7	2.8	Pas.	0	.....	1903	Marshfield, Oreg	Coos Bay, Oreg.
202700	.....	St. s.	WASHINGTON	181	123	93.7	24.0	11.1	Tow.	7	840	1905	Port Richmond, N. Y	New York, N. Y.
203534	K.V.Q.B.	St. s.	Washington	539	367	159.0	35.3	12.4	Pas.	20	.....	1906	Seattle, Wash	San Francisco Cal.
204997	.....	St. s.	Washington	323	219	160.0	42.5	10.5	Fer.	7	.....	1908	.....do	Seattle, Wash.
207637	.....	Ga. s.	Washington	17	11	42.4	12.6	4.0	Fsh.	6	20	1910	.....do	Tacoma, Wash.
208111	.....	Ga. s.	Washington	36	24	54.0	16.2	7.4	Fsh.	11	50	1910	.....do	Port Townsend, Wash.
206025	.....	Ga. y.	Wa-Shi-Shi-Ma	32	22	54.0	13.0	7.4	Yct.	3	40	1909	North Haven, Me	New Bedford, Mass.
81499	K.M.F.J.	St. s.	[2] WASHTENAW ⊙	2,896	2,003	312.1	42.6	24.6	Frt.	32	1,600	1887	West Hartlepool, Eng	New York, N. Y.
26103	.....	Ga. s.	Wasp	14	14	44.7	15.0	4.9	Msc.	1	.....	.....	.....	Do.
80875	.....	St. s.	Wasp	17	17	51.0	12.5	3.5	Tow.	3	.....	1878	Pittsburgh, Pa	Pittsburgh, Pa.
141850	.....	St. y.	[3] Wasp	36	24	89.6	10.6	6.3	Yct.	6	.....	1903	New York, N. Y	New York, N. Y.
201914	K.T.S.M.	St. s.	Wasp	563	360	170.6	37.3	13.1	Frt.	19	.....	1905	Fairhaven, Cal	San Francisco, Cal.
209051	.....	Ga. s.	Wasp	17	17	42.2	15.2	3.8	Frt.	1	.....	1911	Unalakleet, Alaska	St. Michael, Alaska.
81495	K.M.D.H.	†Ga. y.	Watauga	19	18	43.0	14.1	4.3	Yct.	2	.....	1894	Brooklyn, N. Y	New York, N. Y.
201180	.....	Ga. s.	Watauga	27	18	49.4	15.7	7.4	Fsh.	6	.....	1904	East Boothbay, Me	Portland, Me.
201085	K.T.F.J.	St. y.	Watawga	136	107	108.0	18.5	7.7	Yct.	9	.....	1904	Greenport, N. Y	Newark, N. J.
80719	.....	St. s.	Watch Hill	35	26	71.0	14.4	5.2	Pas.	3	.....	1879	Newburgh, N. Y	Stonington, Conn.
208101	.....	St. s.	Waterford	44	26	64.0	17.4	5.6	Tow.	5	75	1910	Whitehall, N. Y	Plattsburg, N. Y.
209965	.....	Ga. y.	Water Gypsy	14	9	46.5	11.4	5.3	Yct.	2	40	.....	.....	Chicago, Ill.
200776	.....	Ga. s.	Water Island	7	6	44.0	10.0	4.5	Msc.	1	.....	1904	Patchogue, N. Y	Patchogue, N. Y.
207119	.....	Ga. s.	Water Lilly	12	12	34.0	9.3	3.6	Fsh.	2	18	1908	Manitowoc, Wis	Milwaukee, Wis.
209405	.....	Ga. s.	Water Lily	8	8	26.0	8.3	3.4	Fsh.	2	10	1911	West De Pere, Wis	Do.
80867	.....	St. s.	*Water Nymph*	27	13	57.6	13.0	6.2	Tow.	1	.....	1881	San Francisco, Cal	San Francisco, Cal.
81651	K.T.W.R.	Ga. y.	Water Nymph	38	26	69.0	12.0	5.4	Yct.	3	.....	1899	Baltimore, Md	Baltimore, Md.
81690	.....	Ga. s.	Water Witch	16	6	39.4	14.3	5.6	Fsh.	5	.....	1900	Gloucester, Mass	Gloucester, Mass.
81696	.....	Ga. s.	Water Witch	9	6	37.4	9.6	4.4	Tow.	2	45	1900	Belvedere, Cal	Honolulu, Hawaii.
81858	.....	Ga. s.	Water Witch	37	33	60.0	15.0	4.0	Pas.	4	20	1902	Jacksonville, Fla	Charleston, S. C.
206226	.....	Ga. s.	Water Witch	9	6	34.7	9.9	4.0	Tow.	0	30	1905	San Francisco, Cal	San Francisco, Cal.
207880	.....	Ga. s.	Water Witch	6	5	29.6	9.6	3.0	Fsh.	1	10	1903	Manitowoc, Wis	Grand Haven, Mich.
209296	.....	*Ga. p.	Water Witch	21	14	60.0	16.8	2.4	Fer.	0	10	1910	Clarksville, Tenn	Nashville, Tenn.
205573	.....	Ga. y.	Waterwitch	16	14	44.6	12.0	4.7	Yct.	0	20	1906	Perth Amboy, N. J	New York, N. Y.
206609	.....	Ga. s.	Waterwitch	14	14	36.0	9.4	4.0	Pas.	2	50	1909	Muscatine, Iowa	Rock Island, Ill.
81840	.....	Ga. y.	Wateree	22	12	50.0	13.6	3.0	Yct.	3	.....	1900	Bay Ridge, N. Y	New York, N. Y.
81148	.....	Ga. s.	Watson	12	12	40.0	13.8	3.8	Oys.	2	.....	1887	Bayonne, N. J	Cape Charles, Va.
81788	K.R.G.F.	St. s.	WATSON ⊙	1,955	1,256	253.1	38.4	22.8	Pas.	44	2,000	1902	Toledo, Ohio	Portland Me.
202275	.....	Ga. s.	Watson	12	8	43.5	12.0	3.6	Pas.	1	.....	1905	Hoquiam, Wash	Pt. Townsend, Wash.
203637	K.V.R.G.	St. s.	WATUPPA	190	129	105.0	22.6	11.8	Tow.	4	.....	1906	Port Richmond, N. Y	Fall River, Mass.
203611	K.V.Q.R.	St. y.	[4] WATURUS	571	388	180.0	27.5	14.2	Yct.	40	162	1900	Leith, Scotland	Philadelphia, Pa.
81184	.....	St. s.	Wau Bun	77	52	72.0	19.5	9.0	Tow.	7	.....	1887	Manitowoc, Wis	Milwaukee, Wis.
126115	.....	St. s.	[5] Wau-kon	137	93	95.3	18.3	7.6	Pas.	12	300	1883	Saugatuck, Mich	Grand Haven, Mich.
206077	.....	St. s.	WAUKETA	543	267	175.0	38.4	14.5	Pas.	27	900	1909	Toledo, Ohio	Detroit, Mich.
203573	.....	*St. p.	Wauna	149	134	118.0	24.0	5.2	Tow.	8	310	1906	Portland, Oreg	Portland, Oreg.
81765	.....	St. s.	WAUNETA	10	10	82.0	7.8	3.8	Pas.	1	.....	1901	Pittsburgh, Pa	Wheeling, W. Va.
204465	.....	Ga. s.	Wauneta	6	5	36.6	8.7	4.0	Pas.	2	.....	1906	Sturgeon Bay, Wis	Milwaukee, Wis.
210022	.....	Ga. s.	Wauneta	24	16	50.4	13.8	5.0	Fsh.	1	30	1912	Friday Harbor, Wash	Pt. Townsend, Wash.
209490	.....	Ga. y.	Waunetka	8	8	32.4	8.0	3.8	Yct.	2	20	1903	Oshkosh, Wis	Milwaukee, Wis.
81557	.....	Ga. s.	Waunita	25	19	54.4	16.8	5.1	Oys.	7	.....	1896	Alexandria, Va	Bridgeton, N. J.
206429	.....	*Ga. p.	Waurega	14	9	36.5	10.1	2.9	Pas.	1	12	1909	Memphis, Tenn	Memphis, Tenn.
85455	.....	St. s.	[6] Wauwatosa	45	30	68.1	16.6	7.0	Tow.	6	.....	1875	Newburgh, N. Y	New York, N. Y.
201426	.....	Ga. s.	Wauwinet	10	5	38.9	10.3	3.6	Fer.	1	22	1904	Fairhaven, Cal	Eureka, Cal.
81345	.....	Ga. s.	Wave	7	6	36.2	12.7	3.2	Msc.	1	.....	1891	Patchogue, N. Y	Patchogue, N. Y.
81500	.....	Ga. s.	Wave	6	6	30.7	10.3	5.7	Fsh.	1	.....	1895	Brooksville, Me	Mt. Desert Ferry, Me.
81748	.....	St. s.	Wave	13	7	39.0	11.0	4.0	Frt.	2	.....	1887	Plattsburg, N. Y	Plattsburg, N. Y.
81826	.....	Ga. s.	Wave	14	14	48.2	14.0	3.1	Frt.	1	.....	1902	Harlowe, N. C	Beaufort, N. C.
201354	.....	Ga. s.	Wave	7	5	36.0	10.9	2.7	Msc.	1	.....	1901	West Haven, Conn	New Haven, Conn.
204697	.....	Ga. s.	Wave	11	8	42.4	10.3	4.4	Pas.	1	.....	1907	Decatur, Wash	St. Michael, Alaska.
205071	.....	Ga. s.	Wave	13	8	46.9	10.3	3.7	Pas.	1	.....	1908	Galveston, Tex	Corpus Christi, Tex.
207442	.....	*Ga. p.	Wave	16	16	56.0	12.3	3.1	Pas.	2	72	1908	Dubuque, Iowa	Kansas City, Mo.
207954	.....	Ga. s.	Wave	7	6	33.3	8.8	2.6	Pas.	1	8	1909	Georgetown, S. C	Georgetown, S. C.
206909	.....	Ga. s.	Wave II	12	8	43.4	9.9	3.4	Pas.	1	20	1909	Galveston, Tex	Galveston, Tex.
105695	.....	Ga. s.	Wave Crest	10	9	33.2	12.0	4.6	Frt.	2	.....	1887	Bath, Me	Eastport, Me.
202903	.....	Ga. s.	Wavelet	7	6	25.7	11.7	3.8	Fsh.	1	.....	1906	Osterville, Mass	Chatham, Mass.
200931	K.T.D.C.	St. s.	WAVERLY	217	148	102.2	24.4	12.3	Tow.	12	900	1904	Port Richmond, N. Y	New York, N. Y.
207477	.....	Ga. s.	Waverley	14	6	43.8	11.5	5.0	Msc.	2	12	1910	Dixondale, Va	Newport News, Va.
81347	.....	St. s.	Wawa	16	10	44.0	10.5	4.4	Tow.	2	.....	1891	Fort Howard, Wis	Marquette, Mich.

[1] Formerly st. p. Day Star.
[2] Formerly British st. s. Oxford.
[3] Formerly st. y. {a Levanter. b Nanita.
[4] Formerly British st. y. Waturus.
[5] Formerly st. s. Charles West.
[6] Formerly st. s. {a Governor Morgan. b Goshen.
† Center wheel.

Merchant STEAM Vessels of the United States—Continued.

Official No.	Signal letters.	Rig.	Name of vessel.	Gross tonnage.	Net tonnage.	Length.	Breadth.	Depth.	Service.	Crew.	Indicated horsepower.	When built.	Where built.	Home port (where permanent document issues.
						Feet.	Feet.	Feet.						
81324	.....	St. s.	WAWATAM	1,879	1,526	266.0	38.2	19.6	Frt.	19	900	1891	Cleveland, Ohio	Duluth, Minn.
210155	.....	Ga. y.	Wawatayssee	14	9	41.2	9.6	5.2	Yct.	1	27	1909	Manitowoc, Wis	Chicago, Ill.
80919	.....	St. s.	Wawenoc	40	20	61.0	15.1	6.4	Tow.	2	.....	1882	Wiscasset, Me	Portland, Me.
203460	.....	Ga. s.	[1] Wawona	8	6	35.5	8.5	3.0	Pas.	0	.....	1906	Mukilteo, Wash	Pt. Townsend, Wash.
206057	.....	Ga. s.	Waxia	6	5	37.5	7.0	3.9	Msc.	2	25	1908	Washington, La	Brashear, La.
161938	K. S. H. B.	Ga. y.	[2] Wayfarer	40	33	70.7	16.6	8.7	Yct.	4	.....	1903	Boston, Mass	Boston, Mass.
204607	K. W. J. B.	Ga. y.	Wayfarer	23	19	48.4	12.2	5.5	Yct.	1	.....	1907	.....do	St. Augustine, Fla.
206186	.....	Ga. s.	Wayne	9	6	30.0	10.8	4.2	Fsh.	3	20	1906	Point Lookout, Mich	Grand Haven, Mich.
81273	K. T. R. L.	Ga. y.	Wayward	40	35	66.8	15.0	11.0	Yct.	4	.....	1890	South Boston, Mass	New York, N. Y.
201905	.....	Ga. s.	Wayward	14	13	46.0	14.0	3.6	Oys.	2	35	1905	Stratford, Conn	New Haven, Conn.
208129	.....	Ga. s.	Weasel	11	8	37.0	9.8	3.2	Fsh.	3	15	1910	Scow Bay, Alaska	Wrangell, Alaska.
81863	.....	Ga. s.	We Three	23	13	42.2	14.8	4.7	Oys.	3	35	1903	Greenport, N. Y	Providence, R. I.
200108	.....	St. s.	[3] Web	24	16	58.2	15.0	4.8	Fsh.	5	.....	1903	Buffalo, N. Y	Cleveland, Ohio.
201774	.....	Ga. y.	Weent	20	14	61.7	10.2	5.5	Yct.	3	.....	1904	New York, N. Y	New York, N. Y.
208547	.....	Ga. y.	Weepoose	24	16	56.0	12.2	8.0	Yct.	2	60	1911	Salisbury, Md	Do.
207028	.....	Ga. s.	Wego	7	6	26.2	7.4	3.0	Fsh.	1	10	1902	Traverse City, Mich	Grand Haven, Mich.
206004	K. W. T. P.	St. s.	[4] Welding	211	120	105.5	21.4	11.9	Fsh.	34	250	1909	Tacoma, Wash	Seattle, Wash.
201066	.....	*St. p.	Weitchpec	150	132	100.9	20.3	4.2	Pas.	4	90	1904	Fairhaven, Cal	Eureka, Cal.
207998	.....	Ga. s.	Wekiwa	8	7	37.3	11.2	3.3	Pas.	1	24	1910	Palatka, Fla	Jacksonville, Fla.
81203	.....	St. s.	Welcome	10	5	42.7	12.0	4.5	Fsh.	5	9	1888	Sheboygan, Wis	Milwaukee, Wis.
81258	.....	St. s.	Welcome	77	38	85.0	20.0	10.0	Tow.	7	.....	1890	.....do	Do.
81301	.....	St. s.	Welcome	58	29	68.7	17.1	9.6	Tow.	5	.....	1890	Buffalo, N. Y	Duluth Minn.
81492	.....	St. s.	Welcome	140	77	80.0	21.0	9.5	Fer.	2	184	1894	St. Clair, Mich	Port Huron, Mich.
81865	.....	Ga. s.	Welcome	7	6	42.4	10.0	2.7	Pas.	1	.....	1903	Manitowoc, Wis	Chicago, Ill.
81874	.....	Ga. s.	Welcome	41	36	53.5	16.2	7.1	Pas.	4	.....	1903	Boston, Mass	Boston, Mass.
201190	.....	*Ga. p.	Welcome	14	9	61.0	14.0	2.3	Tow.	3	.....	1904	Monroe, La	New Orleans, La.
204824	.....	Ga. y.	Welcome	14	10	35.5	10.6	4.3	Yct.	1	.....	1907	Ballard, Wash	Seattle, Wash.
205354	.....	Ga. s.	Welcome	13	9	36.0	10.1	4.5	Fsh.	2	8	1906	St. Ignace, Mich	Grand Haven, Mich.
206875	.....	Ga. s.	Welcome	9	8	29.3	8.2	3.4	Fsh.	1	12	1906	Cheboygan, Mich	Do.
208293	.....	*Ga. p.	Welcome	13	13	59.0	12.0	2.4	Frt.	2	15	1910	Golconda, Ill	Paducah, Ky.
80809	.....	St. p.	Weldon	8	6	50.8	12.4	2.2	Fsh.	3	.....	1881	Bluff Point, N. C	Elizabeth City, N. C.
203928	K. V. W. L.	St. s.	Wellesley	709	430	186.3	38.0	13.8	Frt.	20	.....	1907	Prosper, Oreg	San Francisco, Cal.
201042	.....	*Ga. p.	Wellington	12	12	44.0	13.3	3.0	Fer.	3	.....	1903	Wellington, Mo	St. Louis, Mo.
201287	K. T. H. L.	St. s.	WELLINGTON	334	227	126.0	27.0	15.8	Tow.	15	900	1904	Port Richmond, N. Y	Philadelphia, Pa.
203755	.....	*Ga. p.	Wellington, No. 2	12	12	64.6	12.0	2.0	Tow.	2	.....	1906	Ford, Ky	Louisville, Ky.
208009	.....	*St. p.	Wells	14	14	66.1	11.2	2.5	Pas.	3	24	1910	Linn Creek, Mo	Kansas City, Mo.
210173	.....	Ga. y.	Wendameen	35	16	59.2	17.0	8.2	Yct.	4	65	1912	East Boothbay, Me	New London, Conn.
80823	.....	Ga. s.	Wenona	22	20	43.1	16.6	5.9	Pas.	3	.....	1881	Brooklyn, N. Y	New York, N. Y.
81196	.....	St. s.	Wenona	50	34	63.6	16.4	6.4	Tow.	2	.....	1888	Astoria, Oreg	Portland, Oreg.
81430	.....	*St. p.	Wenona	63	63	96.4	26.0	4.0	Fer.	3	.....	1893	Cincinnati, Ohio	Cincinnati, Ohio.
136063	.....	*St. p.	[5] Wenona	89	88	112.0	22.0	3.4	Pas.	8	.....	1889	Harmar, Ohio	Memphis, Tenn.
201505	.....	St. s.	Wenona	74	51	60.7	16.0	4.8	Pas.	4	.....	1904	North Bend, Oreg	Astoria, Oreg.
206372	.....	Ga. s.	Wenona	12	6	35.6	11.5	2.7	Pas.	1	10	1905	Palatka, Fla	Jacksonville, Fla.
208996	.....	Ga. s.	Wenona	5	5	30.0	6.5	3.0	Pas.	1	12	1911	Dixon, Ill	Rock Island, Ill.
80870	.....	St. p.	*Wenonah*	439	317	145.0	30.0	7.8	Fer.	5	612	1882	Wilmington, Del	Camden, N. J.
81814	.....	Ga. s.	Wenonah	6	6	35.8	9.0	4.0	Frt.	1	.....	1902	Bristol, Me	Portland, Me.
81866	.....	St. y.	Wenonah	58	29	73.0	14.6	10.2	Yct.	6	.....	1903	Rockland, Me	Boston, Mass.
208595	.....	St. s.	Wenonah	35	15	60.0	16.4	6.0	Tow.	3	75	1911	Vancouver, Wash	Portland, Oreg.
208663	.....	Ga. s.	Wenonah	9	6	31.3	8.0	3.2	Pas.	1	14	1910	Bellingham, Wash	Pt. Townsend, Wash.
81552	.....	Ga. s.	Wentz L. Roberts	33	21	63.7	19.7	5.4	Fsh.	12	.....	1896	White Haven, Md	Beaufort, N. C.
208073	.....	Ga. s.	Weona	14	12	41.6	13.1	2.5	Pas.	1	15	1910	St. Augustine, Fla	St. Augustine, Fla.
203231	.....	Ga. y.	[6] Weow	30	25	58.0	13.2	5.8	Yct.	3	.....	1906	Long Island City, N. Y	Boston, Mass.
203994	.....	*St. p.	Weown	372	319	153.5	31.5	6.5	Frt.	8	650	1907	St. Johns, Oreg	Portland, Oreg.
81582	.....	Ga. s.	We're Here	8	7	27.0	10.4	5.2	Frt.	1	.....	1897	Friendship, Me	Lubec, Me.
81631	.....	Ga. s.	We're Here	9	9	45.4	14.2	3.2	Fsh.	3	.....	1897	Punta Gorda, Fla	Key West, Fla.
208466	.....	Ga. s.	We're Here II	12	8	40.5	10.0	5.0	Pas.	1	20	1910	Fort Smith, Ark	Memphis, Tenn.
209808	.....	Ga. s.	Wesley	6	6	28.0	9.4	3.7	Fsh.	1	9	1912	Sturgeon Bay, Wis	Milwaukee, Wis.
81311	.....	Ga. s.	Wesley S	28	27	50.0	19.2	4.4	Frt.	9	.....	1891	Santa Rose Sound, Fla	New Orleans, La.
81038	.....	St. s.	Wesley A. Gove	70	35	74.5	18.5	8.0	Pas.	5	.....	1884	Boston, Mass	Calais, Me.
207273	.....	Ga. s.	West Bay	7	6	30.1	10.2	4.4	Fsh.	1	14	1910	Saunderstown, R. I	Newport, R. I.
81262	.....	St. p.	West End	47	47	80.5	20.5	4.0	Fer.	2	.....	1890	Brownsville, Pa	Pittsburgh, Pa.
81446	.....	St. s.	West Farms	19	9	44.6	13.5	5.6	Tow.	3	60	1893	Long Island City, N. Y	New York, N. Y.
81769	.....	St. s.	West Jersey	29	19	55.4	14.6	4.6	Pas.	3	200	1901	South Amboy, N. J	Camden, N. J.
208846	.....	*Ga. p.	West Monroe	12	11	54.0	12.0	1.9	.....	0	.....	1911	Monroe, La	Vicksburg, Miss.
81737	.....	St. s.	WEST POINT	1,328	903	192.4	40.1	16.9	Fer.	9	1,500	1901	Newburgh, N. Y	New York, N. Y.
204550	.....	St. s.	West River	190	124	108.8	22.4	6.9	Pas.	7	250	1907	Milford, Del	Wilmington, Del.
203828	.....	Ga. s.	West Seattle	9	6	31.7	8.8	3.8	Pas.	1	.....	1907	West Seattle, Wash	Pt. Townsend, Wash.
203946	.....	St. p.	West Seattle	773	487	145.0	48.7	10.8	Fer.	6	450	1907	Tacoma, Wash	Do.
130261	.....	St. s.	[7] West Shore	196	115	94.6	20.9	7.2	Tow.	9	83	1882	Canajoharie, N. Y	Norfolk, Va.
207808	.....	St. s.	WEST SHORE	675	294	157.0	36.0	15.0	Frt.	14	800	1910	Buffalo, N. Y	Cleveland, Ohio.
208118	.....	Ga. s.	West Shore	6	6	37.3	8.9	3.1	Pas.	1	10	1908	Saugatuck, Mich	Grand Haven, Mich.
201071	.....	St. s.	West Side	97	85	63.6	26.0	9.1	Fer.	3	60	1904	Saunderstown, R. I	Newport, R. I.
208186	.....	Ga. s.	West Virginia	14	10	35.0	10.8	3.3	Frt.	1	36	1910	Mount Vernon, Wash	Pt. Townsend, Wash.
81550	.....	St. s.	Westchester	20	13	42.7	14.1	6.2	Tow.	3	60	1896	Long Island City, N. Y	New York, N. Y.
80703	.....	St. s.	Westerly	41	20	66.6	16.7	6.0	Tow.	3	.....	1879	Mystic, Conn	Stonington, Conn.

[1] Formerly ga. s. Mukilteo.
[2] Formerly ga. y. Vagabond.
[3] Formerly st. s. Geo. A. Floss.
[4] Formerly st. s. Welding Bros.
[5] Formerly *st. p. {a Eliza H. b Eloise.
[6] Formerly ga. y. Lillian.
[7] Formerly st. s. Norman L. Wagner.

MERCHANT STEAM VESSELS OF THE UNITED STATES—Continued.

Official No.	Signal letters.	Rig.	Name of vessel.	Gross tonnage.	Net tonnage.	Length.	Breadth.	Depth.	Service.	Crew.	Indicated horsepower.	When built.	Where built.	Home port (where permanent document issues).
						Feet.	Feet.	Feet.						
209698		St. s.	Westerly	68	36	68.1	18.2	7.2	Tow.	4	160	1912	Tottenville, N. Y	Stonington, Conn.
204975	K.W.M.T.	St. s.	WESTERN	415	282	134.9	27.1	15.2	Tow.	15	1,000	1908	Camden, N. J	New York, N. Y.
96056		Ga. s.	[1] Western	15	10	36.6	12.2	4.3	Tow.	3		1890	Seattle, Wash	Pt. Townsend, Wash.
200376		St. s.	WESTERN STAR	4,764	3,593	416.0	50.3	29.0	Pas.	19	1,450	1903	Wyandotte, Mich	Oswego, N. Y.
81811		St. p.	WESTERN STATES ⊙	3,077	1,566	350.0	44.0	19.9	Pas.	136	4,200	1902	do	Detroit, Mich.
81249		St. s.	*Western Union*	184	92	96.0	25.0	9.1	Cbl.	3	500	1889	Camden, N. J	New York, N. Y.
200698	K.S.W.H.	St. s.	[2] Westerner	601	369	160.6	36.0	12.6	Frt.	15	350	1904	Aberdeen, Wash	Pt. Townsend, Wash.
208674		St. s.	WESTFIELD	1,238	842	191.8	46.1	17.0	Fer.	7	1,400	1911	Wilmington, Del	New York, N. Y.
80995		St. p.	Westmoreland	846	673	199.3	32.3	12.5	Pas.	31	875	1883	Baltimore, Md	Baltimore, Md.
110787		St. s.	[3] WESTMORELAND	199	99	121.6	26.4	11.2	Tow.	9	600	1888	Newburgh, N. Y	Perth Amboy, N. J.
81188		St. s.	Westport	211	154	124.0	31.2	9.5	Frt.	17	150	1888	San Francisco, Cal	San Francisco, Cal.
208731		St. s.	Westport	246	167	125.6	21.2	8.8	Pas.	9	450	1911	Boston, Mass	Boston, Mass.
209877		St. s.	WESTPORT	116	59	88.0	19.0	11.5	Fsh.	11	370	1912	Seattle, Wash	Seattle, Wash.
209695		*Ga. p.	Westport	7	7	36.0	6.5	2.5	Pas.	1	6	1912	Vincennes, Ind	Evansville, Ind.
200525		Ga. s.	What	6	6	27.5	8.5	6.3	Frt.	1		1903	Aberdeen, Wash	Pt. Townsend, Wash.
26884		St. p.	What Cheer	214	175	117.0	23.0	7.0	Pas.	12	450	1867	Keyport, N. J	Providence, R. I.
93135		St. s.	[4] Whatcom	716	329	169.0	36.7	13.7	Pas.	22	1,400	1901	Everett, Wash	Pt. Townsend, Wash.
81701		Ga. s.	Whelp	8	7	30.5	13.0	4.0	Fsh.	1		1899	Atlantic City, N. J	Patchogue, N. Y.
207605		Ga. s.	Whido	5	5	31.2	8.3	3.3	Pas.	1	30	1896	Boston, Mass	Boston, Mass.
80818		Ga. s.	Whileaway	18	11	58.0	19.1	3.6	Frt.	2		1881	Greenport, N. Y	Machias, Me.
201109	K.T.F.R.	Ga. y.	Whileaway	49	45	54.6	16.6	4.4	Yct.	2		1904	Tarrytown, N. Y	New York, N. Y.
201129		Ga. s.	Whileaway	10	7	35.5	8.5	2.4	Pas.	1		1898	Tacoma, Wash	Tacoma, Wash.
202533	K.V.C.L.	Ga. y.	Whim	65	62	69.3	21.2	6.5	Yct.	6		1905	New York, N. Y	Philadelphia, Pa.
204349		Ga. s.	Whim	64	47	70.0	18.0	4.7	Msc.	2	50	1906	Newark, N. J	Newark, N. J.
80885		Ga. s.	Whip	64	51	71.8	23.1	4.8	Frt.	3		1882	Boston, Mass	Boston, Mass.
201245		St. y.	Whiporee	22	11	64.5	10.9	5.5	Yct.	2		1904	Islesboro, Me	Do.
206193		Ga. y.	Whirlwind	59	40	111.0	12.0	6.9	Yct.	7	525	1909	New York, N. Y	Cincinnati, Ohio.
80832		*St. p.	Whisper	33	33	75.0	20.0	3.2	Fer.	4		1881	Ashland, Ky	Do.
200783		Ga. s.	Whisper	11	11	40.0	10.4	3.5	Msc.	1		1904	Tuckerton, N. J	Camden, N. J.
204367		*St. p.	Whisper	55	55	105.5	22.4	4.3	Pas.	16	100	1907	Luxora, Ark	Memphis, Tenn.
80898		Ga. s.	Whitby	27	18	58.1	17.6	6.0	Pas.	2		1882	Port Jefferson, N. Y	New York, N. Y.
204674		Ga. s.	White	14	9	33.4	10.0	3.8	Pas.	1		1907	Milltown, Wash	Pt. Townsend, Wash.
208160		Ga. s.	White	8	7	33.0	10.4	4.0	Fsh.	1	12	1908	St. Ignace, Mich	Grand Haven, Mich.
81199		St. s.	White Ash	117	58	92.6	22.0	9.6	Tow.	5	450	1888	Brooklyn, N. Y	New York, N. Y.
201794		Ga. s.	Whitecap	8	8	30.0	10.0	3.6	Msc.	1	8	1905	Atlantic City, N. J	Somers Point, N. J.
205219		Ga. s.	White Cap	8	5	32.3	8.2	3.6	Pas.	1	20	1908	Bellingham, Wash	Pt. Townsend, Wash.
210072		Ga. s.	White City	29	24	56.5	17.6	5.2	Pas.	1	50	1912	New Haven, Conn	New Haven, Conn.
205228		Ga. s.	White Cloud	10	9	33.3	9.0	4.0	Fsh.	2	12	1907	Manitowoc, Wis	Milwaukee, Wis.
209543		*St. p.	White Cloud Belle	18	18	73.3	18.6	3.1	Fer.	3		1911	White Cloud, Kans	St. Joseph, Mo.
81766		*Ga. p.	White Dove	70	47	85.0	14.6	3.0	Pas.	8		1900	Madison, Ind	Louisville, Ky.
81299		St. p.	WHITEHALL	1,088	811	196.0	37.4	14.1	Frt.	2	540	1890	Newburgh, N. Y	New York, N. Y.
203229		St. s.	Whitehall	33	22	59.4	17.0	5.6	Tow.	3		1906	Athens, N. Y	Plattsburg, N. Y.
3436		St. s.	[5] Whitehaven	22	15	44.8	12.8	6.8	Fer.	1		1889	Tonawanda, N. Y	Buffalo, N. Y.
210152		Ga. s.	White Lily	19	13	58.5	12.5	3.8	Pas.	2		1912	Morgan City, La	Brashear, La.
206639		*Ga. p.	White Oak	8	8	51.5	11.0	2.0	Tow.	2	25	1909	Carrollton, Ky	Louisville, Ky.
206947		Ga. y.	White Plume	29	20	48.6	13.4	4.4	Yct.	1	15	1909	Mount Vernon, Wash	Pt. Townsend, Wash.
81396		St. s.	White Rose	74	37	70.0	19.3	8.7	Tow.	5	200	1892	Tottenville, N. Y	New York, N. Y.
81122		St. s.	Whitesboro	195	144	114.0	31.0	9.0	Pas.	15	110	1886	San Francisco, Cal	San Francisco, Cal.
81867		Ga. y.	White Seal	20	13	50.2	12.0	4.2	Yct.	2	25	1903	Marcus Hook, Pa	Philadelphia, Pa.
202409		*St. p.	White Seal	193	116	96.8	20.3	5.3	Pas.	16		1905	Fairbanks, Alaska	Eagle, Alaska.
207899		Ga. s.	White Seal	14	9	44.0	9.3	3.0	Pas.	2	30	1905	De Pere, Wis	Marquette, Mich.
81450		St. s.	White Star	9	7	42.0	11.0	4.0	Pas.	3		1893	Bridgeport, Conn	New Haven, Conn.
204730		Ga. s.	White Star	11	7	41.3	12.3	3.5	Frt.	2		1907	Eustis, Fla	Jacksonville, Fla.
202226		Ga. s.	White Swan	7	6	30.4	8.4	2.4	Fsh.	3		1904	Manitowoc, Wis	Milwaukee, Wis.
206724		*Ga. p.	White Swan	11	11	58.6	11.4	2.6	Tow.	2	40	1909	Leavenworth, Ind	Louisville, Ky.
81556		Ga. s.	White Wing	17	11	50.1	14.3	3.6	Frt.	2		1896	Newpoint, Va	Elizabeth City, N. C.
81607		St. s.	White Wing	67	34	69.4	16.7	8.3	Fsh.	5		1898	Seattle, Wash	Juneau, Alaska.
206927		Ga. s.	White Wing	37	31	71.6	16.5	4.3	Frt.	2	28	1909	White Haven, Md	Crisfield, Md.
204386		Ga. s.	White Wings	6	6	24.0	12.0	3.2	Fsh.	1		1890	Osterville, Mass	Newport, R. I.
204024		St. s.	Whitford	14	9	40.5	8.5	3.4	Tow.	2	35	1907	Oshkosh, Wis	Milwaukee, Wis.
81862	K.S.J.L.	St. s.	WHITTIER ⊙	1,295	798	240.0	32.0	17.5	Frt.	25	800	1903	San Francisco, Cal	San Francisco, Cal.
201179		Ga. s.	Whiz	8	6	40.5	11.1	4.1	Msc.	1	14	1904	New Haven, Conn	New Haven, Conn.
207097		St. s.	Whiz	9	6	49.0	8.0	3.0	Tow.	2		1909	Berwick, La	Brashear, La.
81519		St. s.	Why Not	12	8	49.4	10.3	5.1	Pas.	1		1895	Clifton, N. Y	New York, N. Y.
207671		Ga. s.	Why Not	8	7	26.5	8.1	3.1	Fsh.	3	10	1905	Leland, Mich	Grand Haven, Mich.
81692		St. s.	Wicomico	136	70	113.5	19.7	10.1	Fsh.	27	275	1900	Pocomoke City, Md	Tappahannock, Va.
202725		Ga. s.	Wicomico	19	12	52.8	12.7	2.9	Pas.	2		1905	Shadpoint, Md	Crisfield, Md.
203291		Ga. s.	Wide Awake	11	7	39.6	12.3	5.8	Frt.	1		1906	Eastport, Me	Eastport, Me.
81510		Ga. s.	Widgeon	9	7	30.8	12.0	3.6	Msc.	1		(†)	Tottenville, N. Y	New York, N. Y.
81842		Ga. s.	Widgeon	22	13	50.0	12.0	4.0	Msc.	2	20	1902	Port Republic, N. J	Somers Point, N. J.
205597		Ga. y.	Widgeon	14	9	39.7	10.4	3.6	Yct.	1		1907	Hoquiam, Wash	Seattle, Wash.
206117		Ga. s.	Widgeon	15	10	45.0	16.0	3.3	Fer.	1		1909	Havre de Grace, Md	Baltimore, Md.
81501		St. s.	Wigwam	40	23	72.0	17.3	6.0	Fsh.	10	85	1895	San Francisco, Cal	San Francisco, Cal.
207834		Ga. y.	Wilanida	36	21	62.8	13.5	6.5	Yct.	2	80	1910	South Boston, Mass	Patchogue, N. Y.
81831		Ga. y.	Wilanna	25	21	64.0	11.8	4.6	Yct.	4		1902	Detroit, Mich	Detroit, Mich.

[1] Formerly ga. s. Hornet.
[2] Formerly st. s. Bee.
[3] Formerly st. s. {a Robert H. Rathbun. b Shawanese.
[4] Formerly st. s. Majestic.
[5] Formerly st. s. Ben Harrison.
† Rebuilt, 1895.

MERCHANT **STEAM** VESSELS OF THE UNITED STATES—Continued.

Official No.	Signal letters.	Rig.	Name of vessel.	Gross tonnage.	Net tonnage.	Length.	Breadth.	Depth.	Service.	Crew.	Indicated horsepower.	When built.	Where built.	Home port (where permanent document issues).
						Feet.	*Feet.*	*Feet.*						
81755	.....	St. s.	Wilavis	16	11	50.4	10.5	3.9	Frt.	2	.....	1901	Rainier, Oreg.	Astoria, Oreg.
209911	.....	St. s.	Wilbert A. Edwards	301	164	143.4	24.0	11.6	Frt.	29	500	1912	Solomons, Md.	Tappahannock, Va.
200067	.....	St. s.	WILBERT L. SMITH	4,319	3,039	380.0	50.0	28.0	Pas.	21	1,500	1903	Lorain, Ohio	Oswego, N. Y.
202290	.....	Ga. s.	Wilbur	6	6	32.0	6.5	3.0	Pas.	1	.....	1905	Davenport, Iowa	Rock Island, Ill.
81606	.....	*St. p.	Wilbur Crimmin	124	59	80.0	19.4	3.7	Pas.	18	.....	1898	Coupeville, Wash.	St. Michael, Alaska.
81195	.....	Ga. s.	Wilbur D	12	10	44.0	15.2	4.0	Msc.	1	.....	1888	Patchogue, N. Y.	Patchogue, N. Y.
207585	.....	Ga. s.	Wilbur M	6	6	27.1	8.7	3.6	Pas.	1	15	1909	Harbor Springs, Mich.	Grand Haven, Mich.
76908	.....	Ga. y.	[1]Wild Duck	27	20	56.0	17.2	5.2	Yct.	4	.....	1890	Pocomoke City, Md.	New York, N. Y.
81333	K. J. P. M.	St. y.	WILD DUCK	233	116	138.4	24.0	11.0	Yct.	18	400	1891	Boston, Mass.	Do.
81736	.....	Ga. s.	Wild Duck	10	7	33.7	12.0	4.5	.....	0	.....	1899	Brooklyn, N. Y.	Do.
209297	.....	*Ga. p.	Wild Duck	17	13	56.2	17.0	2.1	Fer.	0	11	1905	Clarksville, Tenn.	Nashville, Tenn.
210181	.....	Ga. s.	Wild Duck	8	7	29.5	10.5	4.0	Oys.	1	15	1912	Stratford, Conn.	Bridgeport, Conn.
116492	.....	St. y.	[2]Wild Goose	43	27	62.2	14.0	7.5	Yct.	4	.....	1892	Salem, Mass.	New Haven, Conn.
76869	.....	St. y.	[3]Wild Oats	43	29	85.5	13.3	5.8	Yct.	6	.....	1890	Port Jefferson, N. Y.	Savannah, Ga.
200441	.....	*Ga. p.	Wild Wood	11	11	42.0	10.0	2.5	Msc.	1	20	1903	Gilbertsville, Ky.	Paducah, Ky.
80569	.....	Ga. s.	Wildwood	11	10	31.0	13.0	5.0	Fsh.	2	.....	1876	Mystic, Conn.	Stonington, Conn.
81022	.....	St. s.	Wildwood	53	26	66.6	15.6	5.2	Pas.	4	.....	1884	Rainier, Oreg.	Pt. Townsend, Wash.
81508	.....	Ga. s.	Wildwood	7	6	39.1	10.0	3.6	Pas.	2	.....	1895	Gloucester, N. J.	Somers Point, N. J.
202280	.....	St. s.	Wildwood	22	15	66.0	14.5	4.7	Pas.	3	.....	1905	Greenport, N. Y.	Do.
203428	.....	Ga. s.	Wildwood	14	13	39.2	10.6	4.7	Fsh.	1	.....	1906	Ketchikan, Alaska	Ketchikan, Alaska.
203982	.....	*Ga. p.	Wildwood	20	11	43.0	10.0	2.5	Msc.	1	.....	1906	St. Louis, Mo.	Brashear, La.
208345	.....	St. s.	WILDWOOD	809	550	152.9	36.7	13.0	Pas.	5	650	1911	Port Richmond, N. Y.	Camden, N. J.
81256	.....	Ga. s.	Wilford W. Fuller	23	22	48.0	17.8	5.1	Frt.	4	.....	1890	Bayport, N. Y.	New Bedford, Mass.
206498	.....	Ga. s.	Wilfred P.	9	9	31.6	10.4	4.7	Frt.	1	20	1909	Groton, Conn.	Newport, R. I.
80272	.....	Ga. s.	Wilhelmina	39	25	67.8	22.8	4.1	Frt.	6	.....	1872	East Pascagoula, Miss.	New York, N. Y.
150711	K.M.N.C.	St. s.	[4]WILHELMINA	1,696	1,068	260.0	36.6	19.8	Frt.	20	725	1888	West Hartlepool, Eng.	Do.
203030	.....	Ga. s.	Wilhelmina	8	5	32.1	10.1	3.8	Pas.	2	.....	1906	Ballard, Wash.	Nome, Alaska.
205444	.....	Ga. s.	Wilhelmina	95	70	80.3	21.3	6.6	Frt.	4	150	1908	North Bend, Oreg.	Yaquina, Oreg.
206997	L. B. H. F.	St. s.	WILHELMINA ⊙	6,974	4,402	426.1	54.1	33.5	Pas.	87	6,000	1909	Newport News, Va.	San Francisco, Cal.
209531	.....	Ga. y.	Wilhelmina	6	6	28.4	7.5	3.2	Yct.	2	10	1911	Green Bay, Wis.	Milwaukee, Wis.
209905	.....	Ga. s.	Wilhelmina	25	17	45.2	12.0	6.2	Fsh.	5	32	1912	Seattle, Wash.	Seattle, Wash.
81733	.....	St. s.	WILKESBARRE	4,153	3,311	381.7	50.5	28.0	Frt.	22	2,100	1901	Buffalo, N. Y.	Buffalo, N. Y.
201355	.....	St. s.	WILKES-BARRE	1,197	814	191.4	44.0	15.8	Fer.	8	1,400	1904	Wilmington, Del.	New York, N. Y.
207537	.....	Ga. s.	Wilkin II	15	10	37.6	12.9	6.0	Pas.	2	.....	1910	Phippsburg, Me.	Bath, Me.
209117	L. C. D. V.	St. s.	Willamette ⊙	903	555	194.7	40.0	15.2	Frt.	27	700	1911	Fairhaven, Cal.	San Francisco, Cal.
81827	.....	Ga. s.	Willamina	10	9	31.0	12.0	3.8	Frt.	2	.....	1902	Bridgeton, N. J.	Bridgeton, N. J.
203575	.....	Ga. s.	Willapa	11	8	51.0	14.0	3.0	Pas.	1	.....	1906	South Bend, Wash.	Pt. Townsend, Wash.
205053	K.W.N.P.	St. s.	Willapa	752	433	178.5	40.0	13.3	Frt.	19	.....	1908	Raymond, Wash.	San Francisco, Cal.
80453	.....	St. s.	[5]Willard	22	12	49.9	13.0	4.7	Tow.	4	.....	1874	Portland, Me.	Portland, Me.
81420	.....	St. s.	Willard	35	17	60.8	14.4	6.4	Tow.	4	.....	1892	Portsmouth, Va.	Norfolk, Va.
208170	.....	Ga. s.	Willard	8	6	28.4	11.8	2.2	Pas.	1	10	1906	Key West, Fla.	Key West, Fla.
208146	.....	St. s.	WILLARD L.	46	32	61.0	16.1	8.0	Fsh.	4	55	1910	Cleveland, Ohio.	Cleveland, Ohio.
202550	.....	Ga. s.	Willard K. Osler	8	5	31.1	11.1	5.8	Fsh.	3	.....	1905	Friendship, Me.	S. W. Harbor, Me.
81758	.....	*St. p.	Will H. Isom	983	619	183.8	36.5	5.6	Pas.	36	880	1901	Ballard, Wash.	St. Michael, Alaska.
81016	.....	St. s.	Will H. Wood	44	22	72.2	16.6	7.6	Tow.	7	.....	1884	New Orleans, La.	Pittsburgh, Pa.
208634	.....	St. s.	Will and Frank	25	17	57.0	15.8	5.9	Fsh.	3	65	1911	Erie, Pa.	Dunkirk, N. Y.
81619	.....	St. s.	Will and Harry	10	7	39.3	12.0	4.0	Fsh.	5	.....	1898	Ashtabula, Ohio.	Milwaukee, Wis.
80307	.....	St. s.	William	33	16	54.6	14.0	6.8	Tow.	4	.....	1872	New Brunswick, N. J.	New Haven, Conn.
206270	L. B. C. R.	St. s.	William Blundon	240	129	127.4	22.8	10.4	Fsh.	27	500	1909	Solomons, Md.	Tappahannock, Va.
81050	K.W.M.N.	St. s.	*William Chisholm*	1,581	1,246	246.6	36.9	19.4	Frt.	17	550	1884	Cleveland, Ohio	New York, N. Y.
80965	.....	St. s.	William Coleman	21	10	53.6	13.7	5.6	Tow.	3	.....	1883	Athens, N. Y.	Do.
81424	K. P. M. N.	St. s.	William Coley	193	116	121.5	26.0	8.7	Wrk.	9	310	1893	Tottenville, N. Y.	Do.
81328	.....	St. s.	William Conners	15	10	41.4	11.1	4.1	Pas.	3	.....	1891	Brewer, Me.	Bangor, Me.
80636	.....	St. s.	*William Cramp*	56	28	69.0	17.5	7.5	Tow.	4	.....	1877	Philadelphia, Pa.	Philadelphia, Pa.
81431	.....	St. s.	Wm. Dickinson	78	49	78.2	19.5	10.9	Tow.	3	.....	1893	Benton Harbor, Mich.	Chicago, Ill.
81216	.....	St. s.	Wm. Dinsdale	44	22	57.0	16.5	7.3	Wat.	3	.....	1889	Brooklyn, N. Y.	New York, N. Y.
81800	.....	*St. p.	Wm. Drews	55	55	84.0	21.5	3.8	Tow.	4	.....	1901	Morgan City, La.	Brashear, La.
81702	.....	St. s.	WILLIAM EDENBORN	5,910	4,531	478.0	52.0	30.0	Frt.	24	1,800	1900	West Bay City, Mich.	Duluth, Minn.
80726	.....	St. s.	William Edwards	1,272	973	226.0	35.8	18.2	Frt.	15	400	1879	Abbott Bridge, Ohio	Sandusky, Ohio.
81670	.....	St. p.	Wm. Elliott	98	83	101.0	31.0	5.4	Pas.	9	75	1899	Georgetown, S. C.	Georgetown, S. C.
81771	.....	St. s.	William Engel	47	32	63.1	17.5	7.2	Fsh.	4	.....	1901	Manitowoc, Wis.	Milwaukee, Wis.
26512	.....	St. p.	William Fletcher	159	95	143.0	22.0	8.8	Pas.	6	500	1864	Keyport, N. J.	New York, N. Y.
201048	.....	*St. p.	Wm. Garig	193	193	175.0	35.0	5.2	Pas.	42	209	1904	Jeffersonville, Ind.	New Orleans, La.
81600	.....	St. s.	William H.	38	26	69.5	17.0	5.6	Pas.	2	.....	1898	Ashtabula Harbor, Ohio.	Chicago, Ill.
81480	.....	St. s.	William Hengerer	125	90	91.0	17.6	9.6	Frt.	4	75	1894	Phoenix, N. Y.	Buffalo, N. Y.
81854	.....	*St. p.	William Howard	95	55	85.0	25.0	4.2	Pas.	14	.....	1903	Palatka, Fla.	Jacksonville, Fla.
81011	.....	Ga. s.	William Kelsor	10	5	41.0	12.6	3.4	Msc.	1	.....	1883	York County, Va.	Newport News, Va.
81435	.....	St. s.	Wm. Kennedy	86	43	74.8	20.5	10.4	Tow.	6	.....	1893	Buffalo, N. Y.	Cleveland, Ohio.
81592	.....	*St. p.	William Kyle	35	23	89.4	18.7	3.0	Frt.	5	.....	1897	Franklin, La.	Brashear, La.
205186	.....	St. s.	WILLIAM LIVINGSTONE	6,634	4,927	532.0	58.3	32.0	Frt.	26	1,800	1908	Ecorse, Mich.	Duluth, Minn.
207137	.....	Ga. s.	Wm. Logan	14	9	57.0	14.6	3.6	Frt.	1	100	1909	Buffalo, N. Y.	Buffalo, N. Y.
206209	.....	St. s.	William M.	87	87	100.0	22.0	4.8	Frt.	4	40	1908	Wilmington, N. C.	Wilmington, N. C.
206723	.....	St. s.	William McAllister	139	94	85.0	23.0	10.1	Tow.	5	400	1909	Brooklyn, N. Y.	New York, N. Y.
81459	.....	St. s.	William McAvoy	31	15	56.0	14.5	6.6	Tow.	4	.....	1893	Bordentown, N. J.	Burlington, N. J.
81770	.....	*St. p.	Wm. McClellan	185	185	150.0	28.0	4.5	Tow.	5	589	1901	Jeffersonville, Ind.	St. Louis, Mo.

[1] Formerly schr. J. M. Laudeman.
[2] Formerly st. y. Sylvia.
[3] Formerly st. y. Jessie.
[4] Formerly st. s. {a British, New Borough. b Pensacola.
[5] Formerly st. s. Willard Clapp.

Merchant STEAM Vessels of the United States—Continued.

Official No.	Signal letters.	Rig.	Name of vessel.	Gross tonnage.	Net tonnage.	Length.	Breadth.	Depth.	Service.	Crew.	Indicated horsepower.	When built.	Where built.	Home port (where permanent document issues).
						Feet.	Feet.	Feet.						
81230	.....	Ga. s.	Willie J. Gibson	9	9	58.5	15.2	4.1	Frt.	1	.....	1889	Solomons Island, Md	Annapolis, Md.
81798	.....	Ga. s.	Willie N. Johnson, jr	19	14	54.6	17.0	2.6	Msc.	4	.....	1901	Biloxi, Miss	Gulfport, Miss.
204363	.....	Ga. s.	Willis W	10	9	38.0	11.3	4.9	Fsh.	3	.....	1907	Erie, Pa	Erie, Pa.
81768	.....	Ga. y.	Willis T	24	20	49.7	12.0	5.0	Yct.	1	.....	1901	New York, N. Y	New York, N. Y.
206397	.....	St. s.	Willis L. King	7,568	5,712	580.0	58.2	33.2	Frt.	24	1,800	1911	Ecorse, Mich	Duluth, Minn.
209537	.....	Ga. s.	Willmetta	9	5	46.5	10.3	4.2	Frt.	2	37	1910	Poquoson, Va	Tappahannock, Va.
81457	.....	Ga. s.	Will-o'-the-Wisp	8	7	31.9	11.9	4.6	Oys.	3	.....	1893	Bridgeport, Conn	Bridgeport, Conn.
81661	.....	Ga. s.	Willow	10	8	30.0	12.8	4.8	Msc.	1	.....	1890	Brooklyn, N. Y	New York, N. Y.
200014	.....	St. s.	Willow	18	13	71.6	14.3	3.0	Pas.	3	.....	1903	St. Joseph, Mich	Erie, Pa.
26492	.....	Ga. s.	Willow Brook	11	9	37.5	14.6	3.6	Pas.	1	.....	1857	East Hartford, Conn	New York, N. Y.
206981	.....	Ga. s.	Willow H	7	6	32.3	8.2	3.4	Fer.	1	16	1903	Northport, Mich	Grand Haven, Mich.
207464	.....	Ga. y.	Wilmarth	12	8	35.0	11.4	3.3	Yct.	1	15	1910	Seattle, Wash	Pt. Townsend, Wash.
81793	.....	Ga. s.	Wilmer T	9	7	39.0	13.7	3.5	Frt.	1	.....	1901	Kings Point, Va	Norfolk, Va.
80884	.....	St. s.	*Wilmington*	161	110	122.7	22.5	6.7	Pas.	8	200	1882	Philadelphia, Pa	Wilmington, N. C.
81704	.....	St. s.	Wilmington	225	93	88.0	22.0	12.2	Tow.	6	650	1900	Wilmington, Del	New York, N. Y.
81730	.....	*St. p.	Wilmington	60	46	81.8	20.4	4.4	Frt.	5	50	1900	Wilmington Island, Ga	Brunswick, Ga.
206348	.....	Ga. y.	Wilmotine	37	25	57.3	12.8	5.2	Yct.	4	.....	1909	Chessa Louskee, Fla	Tampa, Fla.
204238	.....	St. s.	Wilpen ⊙	7,612	5,851	554.0	58.2	33.0	Frt.	27	2,000	1907	Ecorse, Mich	Cleveland, Ohio.
205811	.....	Ga. y.	[1] Wilrose II	44	37	70.8	17.6	7.2	Yct.	4	80	1908	Stamford, Conn	New York, N. Y.
209751	.....	Ga. s.	Wilson	32	27	58.5	14.3	5.1	Pas.	2	80	1912	Astoria, Oreg	Pt. Townsend, Wash.
81663	.....	St. s.	Wilson P. Foss	58	39	64.2	18.0	8.1	Tow.	4	.....	1899	Brooklyn, N. Y	New York, N. Y.
81232	.....	Ga. s.	Wilsonia	12	12	41.4	13.9	3.4	Frt.	3	.....	1889	Pocomoke City, Md	Norfolk, Va.
206352	.....	Ga. s.	Wilton	11	9	38.5	9.8	4.5	Pas.	2	8	1909	Brooklyn, N. Y	New York, N. Y.
80960	.....	Ga. s.	Winant W. Weir	13	11	31.0	15.5	4.6	Msc.	2	.....	1883	Glenwood, N. Y	Do.
157591	.....	St. s.	[2] Windber	107	73	80.4	21.0	9.7	Tow.	6	170	1900	Noank, Conn	Do.
202174	K.T.W.F.	St. s.	[3] Windber ⊙	2,440	1,820	290.0	40.1	21.9	Frt.	31	760	1889	West Hartlepool, Eng	Pt. Townsend, Wash.
81302	.....	St. s.	Windsor	102	67	81.5	24.0	8.5	Frt.	5	160	1890	Tottenville, N. Y	New York, N. Y.
81475	.....	†St.	Windsor	193	140	74.4	50.0	4.0	Fer.	2	35	1894	Summerville, N. Y	Rochester, N. Y.
205254	.....	Ga. s.	Winehaven	15	10	48.3	12.4	5.1	Pas.	1	50	1903	San Francisco, Cal	San Francisco, Cal.
81413	.....	St. s.	Winfield S. Cahill	54	28	71.0	18.5	8.0	Tow.	7	.....	1892	Baltimore, Md	Philadelphia, Pa.
210003	.....	St. s.	Winfield S. Cahill	299	172	137.0	24.5	11.0	Fsh.	30	700	1912	Solomons, Md	Tappahannock, Va.
81621	.....	Ga. s.	Wing It	14	11	43.5	14.5	4.5	Frt.	2	.....	1898	Patchogue, N. Y	Charleston, S. C.
210136	.....	Ga. y.	Wingold	8	5	45.0	6.6	2.7	Yct.	0	30	1904	Detroit, Mich	Detroit, Mich.
200314	K. S. R. D.	Ga. y.	Wing and Wing	16	12	45.3	9.8	7.2	Yct.	2	20	1903	Newport, R. I	Cleveland, Ohio.
81626	K. N. R. C.	St. s.	Winifred ⊙	2,551	1,520	283.5	42.2	21.1	Oil.	26	1,200	1898	Bath, Me	Port Arthur, Tex.
206380	.....	Ga. s.	Winifred	25	22	44.9	13.0	5.0	Pas.	2	25	1909	Islip, N. Y	Patchogue, N. Y.
200417	.....	*St. p.	Winifrede	97	97	119.4	24.9	4.6	Tow.	7	.....	1903	Marietta, Ohio	Wheeling, W. Va.
209304	.....	St. s.	Winnifred Hayes	14	9	48.0	11.5	4.6	Pas.	2	16	1896	Kettle Falls, Minn	St. Paul, Minn.
205257	.....	Ga. s.	Wink	15	10	57.0	12.4	4.8	Tow.	1	150	1908	Alameda, Cal	San Francisco, Cal.
208078	.....	*Ga. p.	Winkler Ferry	9	9	51.9	10.0	2.0	Fer.	2	10	1910	Crawleyville, Ind	Evansville, Ind.
206151	.....	*Ga. p.	Winner	8	8	53.0	10.0	1.9	Frt.	1	18	1909	Terre Haute, Ind	Do.
137071	.....	St. y.	[4] Winnetka	23	16	74.6	10.6	5.1	Yct.	3	.....	1903	Alexandria Bay, N. Y	Cape Vincent, N. Y.
80164	.....	St. s.	Winnie	73	36	80.0	18.3	8.7	Tow.	8	.....	1870	New Brunswick, N. J	Perth Amboy, N. J.
81679	.....	*Ga. p.	Winnie B	10	7	30.8	7.5	1.5	Pas.	0	.....	1899	Newbern, Tenn	Memphis, Tenn.
203801	.....	Ga. s.	Winnie Davis	58	28	74.1	23.6	5.1	Frt.	9	.....	1906	Madisonville, La	New Orleans, La.
81522	.....	Ga. s.	Winnie Kane	11	10	32.5	12.1	6.0	Fsh.	3	10	1895	Friendship, Me	Providence, R. I.
206438	.....	Ga. s.	Winnie M	10	9	37.0	11.5	3.9	Fsh.	2	.....	1909	Erie, Pa	Erie, Pa.
141800	.....	Ga. y.	[5] Winning	30	20	56.3	12.8	6.2	Yct.	3	.....	1901	Steinway, N. Y	Philadelphia, Pa.
76012	.....	St. s.	[6] Winnipeg	1,108	874	252.5	35.0	15.3	Frt.	21	525	1878	Buffalo, N. Y	Buffalo, N. Y.
207496	.....	Ga. s.	Winola	12	12	38.0	9.2	4.3	Pas.	1	15	1910	Holly Beach, N. J	Philadelphia, Pa.
80056	.....	St. p.	Winona	649	460	155.0	33.8	12.4	Fer.	6	335	1869	New York, N. Y	New York, N. Y.
81260	.....	St. s.	Winona	20	10	47.0	13.2	5.7	Fsh.	5	.....	1890	Noank, Conn	Newport, R. I.
81760	.....	Ga. y.	Winona	18	12	43.4	11.6	4.5	Yct.	2	.....	1901	Beverly, Mass	Mt. Desert Ferry, Me.
81812	.....	*Ga. p.	Winona	10	8	81.0	8.0	1.8	Pas.	1	.....	1902	Grantsville, W. Va	Wheeling, W. Va.
127502	.....	St. y.	[7] Winona	47	32	76.5	14.2	8.3	Yct.	6	.....	1901	New York, N. Y	Washington, D. C.
203837	.....	Ga. s.	Winona	25	17	57.4	12.3	5.3	Pas.	2	55	1907	Seattle, Wash	Pt. Townsend, Wash.
207934	.....	Ga. y.	Winona	53	50	85.0	14.2	2.0	Yct.	4	40	1909	Champlain, N. Y	Plattsburg, N. Y.
202406	.....	Ga. s.	Winsome	13	10	40.1	10.2	6.0	Tow.	1	.....	1905	Bristol, Me	Portland, Me.
81162	.....	St. s.	Winter Harbor	18	9	55.0	13.1	4.5	Pas.	3	.....	1887	Bath, Me	Boothbay, Me.
80396	.....	St. p.	Winthrop	511	255	145.8	33.0	11.6	Fer.	4	.....	1873	East Boston, Mass	Norfolk, Va.
81441	.....	St. s.	Winthrop	91	68	76.8	17.6	6.8	Pas.	5	150	1893	Essex, Mass	New York, N. Y.
81762	.....	St. s.	Winthrop	39	23	56.0	16.0	5.6	Frt.	4	.....	1900	Winthrop, N. C	Norfolk, Va.
207653	.....	Ga. s.	Winton	8	7	36.0	12.0	3.0	Pas.	2	16	1910	Georgetown, S. C	Georgetown, S. C.
77004	K.L.D.H.	St. s.	[8] Winyah	1,682	1,445	200.0	38.0	17.5	Frt.	26	760	1891	Wilmington, Del	New York, N. Y.
157399	K.M.B.W.	St. y.	[9] Winyah	143	74	115.0	20.5	9.4	Yct.	6	300	1894	Sparrow Point, Md	Port Huron, Mich.
10510	.....	St. s.	[10] Wioma	37	18	62.7	16.8	6.6	Tow.	3	.....	1850	Norwich, Conn	Perth Amboy, N. J.
206425	.....	Ga. s.	Wireless	8	5	43.5	9.7	4.6	Frt.	1	30	1909	San Francisco, Cal	San Francisco, Cal.
120499	.....	St. s.	[11] Wisconsin	769	625	181.0	30.2	12.1	Pas.	35	300	1882	Detroit, Mich	Chicago, Ill.
200333	.....	St. s.	Wisconsin	4,858	3,707	428.0	50.0	28.0	Frt.	18	1,400	1903	Superior, Wis	Cleveland, Ohio.
141290	.....	Ga. s.	[12] Wish-ton-Wish	12	11	32.6	12.2	4.4	Frt.	1	.....	1893	Isleboro, Me	Mt. Desert Ferry, Me.

[1] Formerly ga. y. {a Cynthia H. b Tarpon.
[2] Formerly st. s. D. B. Dearborn.
[3] Formerly British st. s. Daventry.
[4] Formerly st. y. Esther C.
[5] Formerly ga. y. {a Leonara. b Lapwing.
[6] Formerly st. s. Juniata.
[7] Formerly st. y. Cherokee.
[8] Formerly st. s. John G. Christopher.
[9] Formerly st. y. Dungeness.
[10] Formerly st. s. G. W. Geer.
[11] Formerly st. s. F. and P. M. No. 1.
[12] Formerly slp. Lillian and Helen.
† Chain ferry.

Merchant STEAM Vessels of the United States—Continued.

Official No.	Signal letters.	Rig.	Name of vessel.	Gross tonnage.	Net tonnage.	Length.	Breadth.	Depth.	Service.	Crew.	Indicated horsepower.	When built.	Where built.	Home port (where permanent document issues).
						Feet.	Feet.	Feet.						
161858	K.Q.D.N.	St. y.	[1] Wissahickon	74	43	101.7	14.1	8.7	Yct.	6	.....	1900	South Boston, Mass.	Philadelphia, Pa.
204416	.....	St. s.	WISSAHICKON	4,062	3,104	350.0	46.0	30.9	Frt.	27	.....	1907	Buffalo, N. Y.	Erie, Pa.
150747	K.M.W.T.	St. y.	[2] Wissoe	46	31	74.9	13.2	8.3	Yct.	7	.....	1897	New York, N. Y.	Chicago, Ill.
205873	.....	Ga. s.	Wistaria	14	10	43.7	15.0	3.0	Frt.	1	15	1908	Paulsboro, N. J.	Camden, N. J.
209805	.....	Ga. s.	Wisteria	8	8	37.3	7.2	2.4	Pas.	1	24	1912	Louisiana, Mo.	St. Louis, Mo.
80376	.....	Ga. s.	Witch	16	11	43.0	14.5	4.5	Pas.	1	.....	1873	Newport, R. I.	Newark, N. J.
200646	.....	St. s.	Witch	44	17	60.0	18.0	7.2	Tow.	2	175	1904	Bay City, Mich.	Port Huron, Mich.
81169	.....	Ga. s.	Witch of the Wave	6	6	29.5	10.6	3.9	Pas.	1	.....	1873	Edgartown, Mass.	Providence, R. I.
207051	.....	*Ga. p.	Withlacoochee	10	10	50.0	18.0	2.0	Frt.	2	.....	1909	Bay Hill, Fla.	Cedar Keys, Fla.
81043	.....	St. s.	Wiwurna	98	49	101.5	19.2	7.5	Pas.	6	.....	1884	Bath, Me.	Boston, Mass.
80760	.....	Ga. s.	Wizard	52	46	70.6	18.3	6.0	Oys.	7	.....	1880	Greenport, N. Y.	Bridgeport, Conn.
81636	.....	Ga. s.	Wodan	10	10	33.6	12.2	5.2	Fsh.	4	.....	1898	Gloucester, Mass.	Gloucester, Mass.
205042	.....	Ga. s.	Wolny	20	13	45.5	11.6	5.0	Fsh.	6	40	1908	Seattle, Wash.	Pt. Townsend, Wash.
81728	.....	Ga. s.	Wolverine	14	11	46.4	9.0	6.9	Pas.	1	.....	1900	Grand Rapids, Mich.	Do.
81820	.....	Ga. s.	Wolverine	13	7	47.7	14.8	5.5	Frt.	2	.....	1902	Lubec, Me.	Machias, Me.
202590	.....	Ga. s.	Wolverine	10	10	40.0	8.0	3.5	Pas.	1	.....	1905	Holland, Mich.	Rock Island, Ill.
203816	.....	Ga. s.	Wolverine	14	9	49.8	9.5	2.3	Pas.	1	.....	1906	Mukilteo, Wash.	Pt. Townsend, Wash.
205380	.....	Ga. s.	Wolverine	14	12	48.5	16.5	3.2	Oys.	2	.....	1908	Patchogue, N. Y.	Patchogue, N. Y.
204972	.....	Ga. s.	Wolverine	14	10	50.0	10.2	4.8	Pas.	1	50	1908	Marshfield, Oreg.	Coos Bay, Oreg.
204868	.....	Ga. s.	Wolverine	9	8	45.0	9.5	3.5	Pas.	2	.....	1907	St. Joseph, Mich.	Grand Haven, Mich.
208828	.....	*Ga. p.	Wolverine	22	22	64.4	20.2	3.2	Pas.	6	50	1911	Helena, Ark.	Memphis, Tenn.
81245	.....	St. s.	Wonder	34	17	58.2	16.8	6.9	Tow.	4	.....	1889	Tottenville, N. Y.	New York, N. Y.
200079	.....	Ga. y.	Wonder	20	16	45.0	12.0	3.0	Yct.	2	.....	1903	Bridgeport, Conn.	Do.
203481	.....	Ga. s.	Wonder	7	6	26.8	8.7	3.3	Pas.	2	.....	1903	Glen Arbor, Mich.	Grand Haven, Mich.
204821	.....	St. s.	Wonder	18	12	58.0	9.9	2.8	Frt.	2	.....	1907	Point Caswell, N. C.	Wilmington, N. C.
206900	.....	Ga. s.	Wonder	7	5	31.0	8.5	3.5	Pas.	1	18	1907	Albert, Oreg.	Astoria, Oreg.
209259	.....	Ga. s.	Wonderlust	8	8	35.0	8.0	3.0	Pas.	1	10	1911	St. Paul, Minn.	St. Paul, Minn.
208116	.....	Ga. s.	Wood & Mack	11	10	35.5	13.6	6.1	Fsh.	3	20	1910	Friendship, Me.	Newport, R. I.
206526	.....	Ga. s.	Woodlawn	14	12	41.3	13.5	3.1	Pas.	1	15	1909	Jacksonville, Fla.	Charleston, S. C.
81676	.....	*Ga. p.	Woodman	17	13	60.0	12.0	3.0	Oys.	2	.....	1899	Plaquemine, La.	Brashear, La.
85164	.....	St. s.	[3] Woodbridge	21	10	49.3	14.0	6.0	Tow.	3	64	1870	New Brunswick, N. J.	Bath, Me.
81432	.....	St. s.	Wotan	886	712	191.5	36.5	13.6	Frt.	14	490	1893	Marine City, Mich.	Grand Haven, Mich.
205869	.....	*Ga. p.	Wren	6	5	37.6	7.0	2.6	Tow.	1	8	1905	Grape Island, W. Va.	Wheeling, W. Va.
6840	.....	St. s.	[4] Wrestler	19	9	41.5	14.4	7.7	Tow.	4	.....	1865	Buffalo, N. Y.	Norfolk, Va.
81244	K.G.H.V.	St. s.	Wrestler	198	99	115.2	25.5	13.2	Tow.	13	490	1889	Boston, Mass.	New York, N. Y.
136381	.....	St. s.	[5] Wright	96	48	86.4	21.4	9.6	Tow.	8	.....	1893	Bath, Me.	Portland, Me.
81850	.....	St. s.	WYADDA	132	90	85.9	19.1	11.0	Tow.	7	.....	1902	Seattle, Wash.	Seattle, Wash.
201901	.....	Ga. y.	Wyandance	21	14	50.8	11.6	5.6	Yct.	2	.....	1905	Bayonne, N. J.	New York, N. Y.
81406	.....	St. s.	WYANDOTTE ⊙	320	160	155.6	35.0	9.0	Pas.	11	630	1892	Wyandotte, Mich.	Do.
81062	.....	Ga. s.	Wyandotte	7	7	33.0	13.0	3.0	Tow.	1	.....	1884	Norfolk, Va.	Norfolk, Va.
202262	.....	*Ga. p.	Wyandotte	13	13	54.0	11.0	6.8	Pas.	3	.....	1905	Leavenworth, Ind.	Brashear, La.
205458	.....	St. s.	WYANDOTTE	2,450	1,541	346.0	45.2	24.0	Frt.	8	1,100	1908	Ecorse, Mich.	Detroit, Mich.
207110	.....	Ga. s.	Wyandotte	7	6	26.2	7.6	2.6	Fsh.	1	12	1903	Manistee, Mich.	Grand Haven, Mich.
130852	.....	St. s.	[6] Wyanoke	17	11	40.1	10.0	4.0	Pas.	3	.....	1900	Philadelphia, Pa.	Cape Vincent N. Y.
204903	.....	Ga. s.	Wynnsome	12	11	58.0	8.0	3.6	Pas.	1	24	1905	Astoria, N. Y.	Brunswick, Ga.
81068	.....	St. p.	*Wyoming*	833	541	171.0	36.7	13.4	Fer.	6	600	1885	Wilmington, Del.	New York, N. Y.
81150	.....	St. s.	Wyoming	1,488	934	241.0	39.9	14.6	Frt.	19	700	1887	Buffalo, N. Y.	Buffalo, N. Y.
203805	K.V.T.B.	St. s.	WYOMING	398	270	140.0	26.8	15.8	Tow.	16	900	1906	Port Richmond, N. Y.	Perth Amboy, N. J.
200586	K.S.V.B.	St. s.	WYOMISSING	222	151	104.6	24.0	11.8	Tow.	12	500	1904	Philadelphia, Pa.	Philadelphia, Pa.
81033	.....	St. s.	Wyona	26	13	58.6	12.0	3.0	Msc.	2	.....	1884	North Kingston, R. I.	Newport, R. I.
81689	.....	Ga. s.	Wyona	21	14	53.0	18.7	4.0	Fsh.	15	.....	1900	Straits, N. C.	Beaufort, N. C.
			X.											
27013	.....	St. s.	X. L.	20	10	47.0	11.5	5.5	Frt.	3	.....	1891	Apalachicola, Fla.	Apalachicola, Fla.
27026	.....	Ga. s.	X. L.	14	13	43.5	14.6	3.8	Oys.	1	.....	1903	Bayshore, N. Y.	Patchogue, N. Y.
27018	.....	Ga. s.	X. X. X. X.	5	5	24.3	11.0	3.4	Fsh.	1	.....	1896	Osterville, Mass.	New Bedford, Mass.
27021	.....	Ga. s.	Xantho	5	5	24.7	10.1	4.8	Fsh.	1	.....	1897	Friendship, Me.	Machias, Me.
27023	.....	St. s.	Xanthus	49	34	83.3	12.7	5.3	Msc.	2	.....	1901	Seattle, Wash.	Pt. Townsend, Wash.
27022	.....	Ga. s.	X-Ray	32	22	55.7	16.4	5.6	Oys.	3	.....	1898	Bridgeport, Conn.	New Haven, Conn.
205498	.....	Ga. y.	Xenial	16	11	45.6	9.9	3.9	Yct.	1	25	1908	Seattle, Wash.	Pt. Townsend, Wash.
27016	.....	St. s.	Xiphias	24	12	53.5	14.5	5.1	Msc.	6	.....	1894	Noank, Conn.	Newport, R. I.
25306	K.N.D.F.	El. y.	[7] Xylophone	35	33	68.2	11.0	5.5	Yct.	25	.....	1896	Nyack, N. Y.	New York, N. Y.
			Y.											
209730	L.C.J.B.	St. s.	YAGUEZ ⊙	2,551	1,992	247.0	43.7	29.3	Frt.	29	1,350	1912	Ecorse, Mich.	Wilmington, Del.
203552	.....	*St. p.	Yakima	393	234	137.0	28.8	4.9	Pas.	19	200	1906	Ainsworth, Wash.	Pt. Townsend, Wash.
27638	.....	Ga. s.	Yale	14	10	51.0	10.0	5.0	Pas.	3	.....	1890	Piermont, N. Y.	St. Michael, Alaska.
27665	.....	St. s.	YALE	3,453	2,698	371.0	45.0	22.7	Frt.	9	1,200	1895	Cleveland, Ohio	Detroit, Mich.
204047	K.W.B.R.	†St. s.	YALE ⊙	3,731	2,312	376.0	61.3	20.2	Pas.	134	.....	1906	Chester, Pa.	New York, N. Y.
206972	.....	St. s.	YALE	99	36	71.0	20.0	10.2	Tow.	4	500	1909	Cleveland, Ohio	Buffalo, N.Y.
27691	.....	Ga. s.	Yankee	43	18	62.5	17.8	8.5	Fsh.	12	.....	1902	Gloucester, Mass.	Marblehead, Mass.
203786	.....	Ga. s.	Yankee	15	10	41.0	10.7	3.1	Frt.	1	.....	1906	Kasaan, Alaska	Ketchikan, Alaska.
206418	.....	Ga. y.	Yankee II	38	26	83.3	12.0	4.5	Yct.	2	75	1909	Tacoma, Wash.	Seattle, Wash.

[1] Formerly st. y. Valda.
[2] Formerly st. y. {a Punjaub. b Vinita.
[3] Formerly st. s. Georgiana.
[4] Formerly st. s. Dr. J. P. Whitbeck.
[5] Formerly st. s. Eleanor L. Wright.
[6] Formerly st. y. Narcissus.
[7] Formerly el. y. Utopian.
† Turbine.

Merchant STEAM Vessels of the United States—Continued.

Official No.	Signal letters.	Rig.	Name of vessel.	Gross tonnage.	Net tonnage.	Length.	Breadth.	Depth.	Service.	Crew.	Indicated horsepower.	When built.	Where built.	Home port (where permanent document issues).
						Feet.	Feet.	Feet.						
206849	L. C. D. T.	Ga. y.	Yankee II	28	27	43.0	16.6	5.7	Yct.	2	24	1909	College Point, N. Y	New York, N. Y.
209061		Ga. s.	Yankee Bob	11	9	59.3	13.8	2.4	Fer.	2	12	1911	Champlain, N. Y	Plattsburg, N. Y.
27673		Ga. s.	Yankee Boy	5	5	26.0	10.0	5.2	Fsh.	1		1899	Friendship, Me	Machias, Me.
206711		Ga. s.	Yankee Boy	10	10	31.4	10.6	3.9	Frt.	2	15	1909	Terminal Island, Cal	Los Angeles, Cal.
207206		Ga. s.	Yankee Boy	17	11	39.0	12.8	4.9	Fsh.	7	20	1910	Dockton, Wash	Tacoma, Wash.
27674		Ga. s.	Yankee Doodle	12	8	37.5	12.4	4.1	Pas.	1		1900	Brooklyn, N. Y	New York, N. Y.
200154		Ga. s.	Yankee Doodle	14	11	65.0	10.1	3.0	Pas.	1		1903	Seattle, Wash	Pt. Townsend, Wash.
202416		*Ga. p.	Yankee Doodle	13	6	57.5	13.7	2.8	Tow.	3		1905	Westwego, La	New Orleans, La.
204549		Ga. y.	Yankee Girl	36	36	55.3	14.5	6.7	Yct.	3	30	1907	San Diego, Cal	Los Angeles, Cal.
205892		Ga. s.	Yankee Girl	9	8	28.6	13.0	3.5	Pas.	1	8	1901	Canarsie, N. Y	New York, N. Y.
27606		Ga. s.	Yankee Maid	10	9	34.9	13.0	3.6	Frt.	1		1872	Boothbay, Me	Fall River, Mass.
209870		Ga. s.	Yantic	28	14	56.6	18.0	5.0	Pas.	1	90	1912	Noank, Conn	New London, Conn.
204152	K. W. C. Q.	Ga. y.	Yaqui	41	28	84.9	12.6	6.1	Yct.	3		1907	New York, N. Y	Jacksonville, Fla.
203858		Ga. s.	Yelgif	11	7	45.9	8.6	4.1	Pas.	1		1907	La Porte, Tex	Galveston, Tex.
27677		St. s.	Yellow Jacket	60	28	66.5	18.5	8.5	Frt.	8		1900	Seattle, Wash	Pt. Townsend, Wash.
204278	K. W. F. H.	St. s.	Yellowstone	767	456	188.6	38.2	13.6	Frt.	23		1907	Fairhaven, Cal	San Francisco, Cal.
207611		Ga. s.	Yeomalt	15	10	48.0	13.3	2.7	Pas.	1	40	1909	Seattle, Wash	Pt. Townsend, Wash.
27617		St. s.	Yeopim	15	7	61.8	10.8	5.0	Tow.	3		1881	Drummonds, N. C	Elizabeth City, N. C.
200207		St. s.	Yerba Buena	1,115	758	175.4	38.0	17.0	Fer.	13	1,200	1903	Alameda, Cal	San Francisco, Cal.
27663		Ga. s.	Ymogene	7	7	26.1	12.8	3.6	Msc.	1		1895	Newport, R. I	Newport, R. I.
207581		Ga. y.	Yo Ho	15	10	40.1	10.0	5.4	Yct.	5		1910	Bath, Me	Bath, Me.
206470		Ga. s.	Yoris	7	5	35.4	6.5	3.2	Pas.	2	14	1905	St. Louis, Mo	St. Louis, Mo.
206856		Ga. s.	Yorkey	7	5	31.2	10.4	3.4	Frt.	2	4	1909	Nome, Alaska	Nome, Alaska.
126516		St. s.	[1] York River	143	93	85.6	18.9	5.6	Pas.	7		1888	Providence, R. I	Norfolk, Va.
27672		St. s.	York State	89	71	66.8	24.0	6.1	Pld.	7		1899	Ludington, Mich	Chicago, Ill.
27682		St. s.	Yosemite	3,879	3,044	356.0	50.0	28.0	Frt.	14	1,000	1901	Wyandotte, Mich	Duluth, Minn.
202806	K. V. F. M.	St. s.	Yosemite ⊙	827	525	193.0	40.0	15.3	Pas.	26		1906	Fairhaven, Cal	San Francisco, Cal.
27587		Ga. s.	Young Burkhart	9	9	36.6	11.9	3.6	Frt.	0		1870	Palacios, Tex	Galveston, Tex.
27685		Ga. s.	Young Elodie	6	5	37.6	11.0	3.4	Oys.	1		1909	Terrebonne, La	Brashear, La.
202616		*Ga. p.	Young Taylor	14	14	52.0	14.5	2.0	Pas.	1	25	1905	Paducah, Ky	Memphis, Tenn.
209075		Ga. s.	Yours Always	5	5	27.4	7.4	2.9	Fsh.	3	10	1898	St. Joseph, Mich	Milwaukee, Wis.
76255		St. s.	[2] Yozephie	22	11	46.5	14.0	5.6	Tow.	3		1881	Brooklyn, N. Y	Albany, N. Y.
27622		Ga. s.	Yttria	13	7	45.5	14.1	3.3	Msc.	1		1883	Tilghmans Island, Md	Newport News, Va.
27639	K. H. N. F.	St. s.	Yucatan ⊙	3,525	2,317	336.2	43.2	22.3	Pas.	72	2,600	1890	Chester, Pa	Pt. Townsend, Wash.
27661		Ga. s.	Yukon	17	12	44.3	12.7	5.6	Fsh.	2		1894	Ballard, Wash	Do.
127271	K. N. M. V.	St. s.	[3] *Yukon* ⊙	1,238	688	205.4	36.0	25.0	Frt.	35	700	1879	Philadelphia, Pa	Tacoma, Wash.
27655		St. s.	Yuma	2,194	1,828	322.8	42.2	18.9	Frt.	19	1,000	1893	Cleveland, Ohio	Cleveland, Ohio.
201727	K. T. Q. V.	Ga. y.	Yuma	16	11	43.0	13.0	3.2	Yct.	2	18	1904	Miami, Fla	Key West, Fla.
200591		Ga. s.	Yvette	34	34	63.9	20.3	4.1	Pas.	8		1903	Wooster, Tex	Galveston, Tex.
27671		Ga. s.	Yvonne	10	10	38.0	13.2	3.2	Pas.	2		1899	do	Houston, Tex.
205214		Ga. s.	Yvonne	12	10	33.2	11.4	4.9	Pas.	3	20	1908	New Bedford, Mass	New Bedford, Mass.
209848		Ga. s.	Yvonne	16	11	54.0	12.0	6.1	Pas.	2	35	1912	Sault Ste. Marie, Mich	Marquette, Mich.
			Z.											
28114		Ga. s.	Z. E. Beauchamp	18	10	59.0	15.7	4.0	Msc.	2		1888	Oriole, Md	Newport News, Va.
28119		Ga. s.	Zaim	8	7	29.7	12.8	4.9	Fsh.	1		1887	Rockland, Me	Portland, Me.
206099		Ga. s.	Zannetta	7	7	32.0	8.0	2.8	Pas.	1	8	1909	Clinton, Iowa	Rock Island, Ill.
201817		St. s.	Zapora ⊙	289	196	146.0	24.0	11.4	Fsh.	10	1,000	1905	Tacoma, Wash	Tacoma, Wash.
209095	L. C. D. S.	St. y.	Zara	184	80	136.0	20.1	11.7	Yct.	12	500	1891	Paisley, Scotland	Detroit, Mich.
136919		Ga. s.	[4] Zarembo	18	12	48.5	11.8	3.4	Pas.	2		1901	Ballard, Wash	Pt. Townsend, Wash.
207933		Ga. s.	Zazo	10	8	37.3	9.3	5.2	Pas.	1	36	1905	Fall River, Mass	Fall River, Mass.
28136	K. N. L. M.	St. s.	[5] *Zealandia* ⊙	2,730	1,718	377.0	37.1	26.2	Pas.	81	1,900	1875	Govan, Scotland	New York, N. Y.
201879	K. V. G. B.	Ga. y.	[6] Zeeland	47	25	79.7	13.0	6.7	Yct.	4	12	1905	Boston, Mass	Galveston, Tex.
203707		Ga. s.	Zelda	13	8	40.7	10.2	3.5	Msc.	2		1906	Washington, N. C	Newbern, N. C.
206659		Ga. s.	Zelda	15	10	54.4	11.6	3.8	Frt.	1	54	1909	Cove, Tex	Galveston, Tex.
28112		Ga. s.	Zella	7	6	23.5	12.5	4.4	Frt.	1		1888	Noank, Conn	Stonington, Conn.
206700		Ga. s.	Zelora E	6	6	28.3	10.9	3.9	Pas.	1	14	1909	Apponaug, R. I	Providence, R. I.
28127		St. s.	Zenith	95	47	83.1	21.5	11.3	Tow.	5		1895	Benton Harbor, Mich	Duluth, Minn.
28129		St. s.	Zenith City	3,850	3,429	387.5	48.3	23.3	Frt.	24	1,100	1895	Chicago, Ill	Do.
28128		Ga. y.	Zenobia	11	11	37.6	12.2	5.2	Yct.	1		1895	Boston, Mass	Hartford, Conn.
206281		Ga. y.	Zenya	33	27	59.0	13.7	7.0	Yct.	3	50	1909	Greenwich, Conn	Do.
28109		Ga. s.	Zeph S. Conover	18	12	46.7	16.1	4.5	Frt.	2		1886	Atlantic City, N. J	Norfolk, Va.
28092		Ga. s.	Zephyr	12	10	38.0	14.5	4.3	Frt.	1		1879	Cold Spring, N. Y	Patchogue, N. Y.
28105		Ga. s.	Zephyr	11	9	40.8	13.7	6.0	Fsh.	1		1872	Pembroke, Me	Lubec, Me.
202951		Ga. s.	Zephyr	10	7	37.9	9.3	3.2	Pas.	1		1906	Astoria, Oreg	Astoria, Oreg.
206413		St. s.	Zephyr	127	86	83.0	21.1	6.4	Pas.	3	100	1909	Croton on Hudson, N. Y	New Haven, Conn.
28148		*St. p.	Zerah, jr	71	71	106.0	29.0	4.8	Fer.	10		1901	Helena, Ark	Memphis, Tenn.
28142		St. s.	Zetes	44	22	58.8	17.4	6.9	Tow.	5		1900	East Boston, Mass	Boston, Mass.
206897	L. C. B. J.	Ga. y.	[7] Zianetta	97	79	83.3	17.0	9.8	Yct.	5	120	1911	Camden, N. J	New York, N. Y.
136106		St. s.	[8] Zillah	748	583	201.7	37.0	13.0	Frt.	10	785	1890	West Bay City, Mich	Duluth, Minn.
200093		Ga. s.	Zillah	19	13	60.0	12.1	4.2	Pas.	1		1903	Mariner Harbor, N. Y	Galveston, Tex.

[1] Formerly st. s. Corsair.
[2] Formerly st. s. John McDermott.
[3] Formerly { a Spanish st. s. Cuba. b Spanish st. s. Argonauta. c St. s. Cocoa. d St. s. M. F. Plant.
[4] Formerly ga. s. Emma.
[5] Formerly { a British st. s. Zealandia. b Hawaiian st. s. Zealandia.
[6] Formerly ga. y. Elkhorn.
[7] Formerly ga. y. Ednada III.
[8] Formerly st. s. Edward Smith.

MERCHANT STEAM VESSELS OF THE UNITED STATES—Continued.

Official No.	Signal letters.	Rig.	Name of vessel.	Gross tonnage.	Net tonnage.	Length.	Breadth.	Depth.	Service.	Crew.	Indicated horsepower.	When built.	Where built.	Home port (where permanent document issues).
						Feet.	*Feet.*	*Feet.*						
202217	.....	Ga. s.	Zilpha C	12	8	51.0	9.7	3.6	Pas.	3	.....	1903	Alexandria Bay, N. Y	Cape Vincent, N. Y.
208848	.....	Ga. y.	Zina	9	6	35.5	9.0	4.2	Yct.	1	16	1908	Winslow, Wash	Pt. Townsend, Wash.
28115	.....	St. p.	Zinfandel	329	270	125.0	29.5	7.0	Pas.	13	230	1889	San Francisco, Cal	San Francisco, Cal.
28150	.....	St. y.	Zinganee	30	20	75.7	10.6	7.6	Yct.	5	.....	1902	Bristol, R. I	New York, N. Y.
28107	.....	St. s.	Zingara	24	15	56.0	10.5	4.2	Pas.	3	.....	1884	Redbank, N. J	Do.
200656	.....	St. s.	Zip	17	11	58.0	10.6	4.2	Tow.	4	.....	1904	Allemands, La	Brashear, La.
206921	K.W.S.T.	Ga. y.	[1] Zipalong	30	20	78.6	11.2	6.3	Yct.	3	10	1907	South Boston, Mass	Philadelphia, Pa.
207158	.....	Ga. s.	Zita	6	6	29.0	9.0	3.6	Fsh.	2	9	1898	Manitowoc, Wis	Milwaukee, Wis.
206567	.....	Ga. s.	Zita Mae	21	16	67.2	15.6	3.2	Pas.	1	20	1909	West Haven, Conn	New Haven, Conn.
28122	.....	Ga. s.	Ziyara	12	8	51.0	9.9	4.0	Frt.	2	.....	1890	Rome, N. Y	Beaufort, N. C.
208818	.....	Ga. s.	Ziyira	8	6	35.0	8.5	3.2	Frt.	1	13	1911	Wit, N. C	Do.
28153	.....	St. s.	Zoe	42	28	68.0	17.3	6.5	Pas.	4	.....	1903	Mobile, Ala	Galveston, Tex.
28139	.....	Ga. s.	Zola	7	7	32.2	11.2	3.8	.....	0	.....	1899	Riverhead, N. Y.	Greenport, N. Y.
28144	.....	Ga. s.	Zonda	8	6	34.2	13.5	5.5	Fsh.	2	.....	1898	Lubec, Me	Eastport, Me.
207366	.....	Ga. s.	Zone	7	7	31.2	7.4	7.0	Mso.	2	.....	1909	Beaumont, Tex	Port Arthur, Tex.
28101	.....	St. s.	*Zophar Mills*	185	121	120.5	25.2	8.0	Frb.	23	550	1882	Wilmington, Del	New York, N. Y.
28145	.....	St. y.	Zoraya	129	88	113.4	18.0	10.8	Yct.	6	500	1901	Port Jefferson, N. Y	Do.
201038	.....	Ga. y.	Zorayda	24	19	51.0	12.0	5.0	Yct.	1	.....	1900	New York, N. Y	Do.
28037	.....	St. s.	[2] Zouave	86	43	96.5	20.8	8.1	Tow.	9	475	1861	Albany, N. Y	Do.
28146	K.Q.W.V.	St. s.	ZULIA ⊙	1,713	1,079	266.0	37.0	17.0	Pas.	34	1,500	1901	Philadelphia, Pa	Wilmington, Del.

[1] Formerly ga. y. Gansetta.

[2] Formerly {a st. s. Zouave. b U. S. S. Zouave.

PART III.

ALPHABETICAL LIST

OF

UNRIGGED MERCHANT VESSELS OF THE UNITED STATES.

1912.

ALPHABETICAL LIST

OF

UNRIGGED MERCHANT VESSELS OF THE UNITED STATES.

(Steel vessels in SMALL CAPITALS, iron in *italics*.)

Official No.	Class.	Name of vessel.	Gross tonnage.	Net tonnage.	Crew.	When built.	Where built.	Home port (where permanent document issues).
		A.						
29975	Barge	A	130	123	1	1887	Brooklyn, N. Y	New York, N. Y.
30126	Scow	A	7	7	0	1897	Friday Harbor, Wash	Port Townsend, Wash.
30241	Barge	†A	1,162	1,162	0	1900	St. Louis, Mo	St. Louis, Mo.
163263	Scow	A	27	27	0	1907	Everett, Wash	Port Townsend, Wash.
164416	Dredge	A	459	459	20	1911	Philadelphia, Pa	New York, N. Y.
30287	Scow	A A	24	24	1	1902	Whatcom, Wash	Portland, Oreg.
30169	do	A. B. C. 1	20	20	0	1896	Anacortes, Wash	Port Townsend, Wash.
30170	do	A. B. C. 2	20	20	0	1896	do	Do.
30135	do	A. B. C. VIII	18	18	0	1896	do	Do.
30137	do	A. B. C. X	19	19	0	1896	do	Do.
30138	do	A. B. C. XI	51	51	0	1896	do	Do.
30030	Barge	A. C. H	258	258	1	1890	Lake Charles, La	Houston, Tex.
30246	do	A. C. L. Co. No. 1	833	833	1	1900	Astoria, N. Y	New York, N. Y.
30247	do	A. C. L. Co. No. 2	832	832	1	1900	do	Do.
30248	do	A. C. L. Co. No. 3	834	834	1	1900	do	Do.
30249	do	A. C. L. Co. No. 4	831	831	1	1900	do	Do.
30254	do	A. C. L. Co. No. 6	698	698	1	1901	do	Do.
30271	do	A. C. L. Co. No. 7	809	809	1	1901	do	Do.
162964	do	A. C. L. Co. No. 14	887	887	2	1902	Chelsea, Mass	Do.
163131	do	A. C. L. No. 11	494	313	1	1907	Norfolk, Va	Norfolk, Va.
164339	Scow	A. F. C. L. Co. No. 1	48	48	1	1905	Aberdeen, Wash	Port Townsend, Wash.
163720	do	A. H. C. Co	36	36	0	1909	Camano, Wash	Do.
164429	do	A. L. & S. Co. No. 1	52	52	0	1908	Aberdeen, Wash	Do.
164430	do	A. L. & S. Co. No. 2	47	47	0	1908	do	Do.
162012	Barge	A. B. Harris	343	343	1	1903	Brooklyn, N. Y	New York, N. Y.
163407	do	A. B. King	271	271	0	1905	Port Jefferson, N. Y	Do.
164534	do	A. B. Shay	324	324	0	1911	Seattle, Wash	Eagle, Alaska.
30289	Canal boat	A. B. Spelman	103	98	1	1902	Champlain, N. Y	Plattsburg, N. Y.
30236	Barge	A. C. McClellan	252	214	1	1900	Brooklyn, N. Y	New York, N. Y.
30045	Canal boat	A. C. Spaulding	116	111	2	1890	Moses Kill, N. Y	Albany, N. Y.
162567	do	A. C. Vrooman	112	112	1	1887	Tonawanda, N. Y	Do.
106285	Barge	A. C. Whitney	360	360	0	1884	Boston, Mass	Marblehead, Mass.
29993	Canal boat	A. E. Low	104	99	1	1888	Whitehall, N. Y	Albany, N. Y.
30012	do	A. G. Perham	103	98	1	1889	Champlain, N. Y	Plattsburg, N. Y.
30298	Barge	A. G. Perham	276	276	1	1893	Port Richmond, N. Y	New York, N. Y.
30013	Canal boat	A. H. Palmer	96	91	1	1889	Fort Ann, N. Y	Albany, N. Y.
163472	Barge	[1] A. H. Powell	378	378	1	1908	Kingston, N. Y	New York, N. Y.
163682	Canal boat	A. M. Bissell	101	96	1	1881	Northumberland, N. Y	Plattsburg, N. Y.
164687	Barge	A. M. B. C. Co. No. 14	90	90	0	1910	West Lake, La	Galveston, Tex.
164686	do	A. M. B. C. Co. No. 25	90	90	0	1910	do	Do.
29987	Canal boat	A. N. Bedard	101	96	1	1888	Whitehall, N. Y	Plattsburg, N. Y.
30130	Scow	A. No. 1	6	6	0	1897	Fairhaven, Wash	Port Townsend, Wash
164320	do	A. No. 1	40	40	0	1908	Hoquiam, Wash	Do.
164308	do	A. No. 2	48	48	0	1910	do	Do.
30102	do	A. P. Assn. No. 1	24	24	0	1897	Semiahmoo, Wash	Do.
30104	do	A. P. Assn. No. 2	24	24	0	1897	do	Do.
30105	do	A. P. Assn. No. 3	16	16	0	1897	do	Do.
30106	do	A. P. Assn. No. 4	18	18	0	1897	do	Do.
30107	do	A. P. Assn. No. 5	17	17	0	1897	do	Do.
30108	do	A. P. Assn. No. 6	16	16	0	1897	do	Do.
30109	do	A. P. Assn. No. 7	17	17	0	1897	do	Do.
30110	do	A. P. Assn. No. 8	16	16	0	1897	do	Do.
30111	do	A. P. Assn. No. 9	16	16	0	1897	do	Do.
30112	do	A. P. Assn. No. 10	16	16	0	1897	do	Do.
30113	do	A. P. Assn. No. 11	16	16	0	1897	do	Do.
30114	do	A. P. Assn. No. 12	16	16	0	1897	do	Do.
30116	do	A. P. Assn. No. 14	16	16	0	1897	do	Do.
30117	do	A. P. Assn. No. 15	16	16	0	1897	do	Do.
30118	do	A. P. Assn. No. 16	14	14	0	1897	do	Do.
30119	do	A. P. Assn. No. 17	14	14	0	1897	do	Do.
30120	do	A. P. Assn. No. 18	10	10	0	1897	do	Do.
30121	do	A. P. Assn. No. 19	10	10	0	1897	do	Do.
30122	do	A. P. Assn. No. 20	10	10	0	1897	do	Do.

[1] Formerly barge Joseph.

† Steel.

UNRIGGED MERCHANT VESSELS OF THE UNITED STATES—Continued.

Official No.	Class.	Name of vessel.	Gross tonnage.	Net tonnage.	Crew.	When built.	Where built.	Home port (where permanent document issues).
30123	Scow	A. P. Assn. No. 21	10	10	0	1897	Semiahmoo, Wash	Port Townsend, Wash.
30115	do	A. P. Assn. No. 22	28	28	0	1896	do	Do.
47171	do	[1] A. P. Assn. No. 23	7	7	0	1900	New Whatcom, Wash	Do.
47174	do	[2] A. P. Assn. No. 24	24	24	0	1900	do	Do.
30256	do	A. P. Assn. No. 25	23	23	0	1901	do	Do.
30257	do	A. P. Assn. No. 26	23	23	0	1901	do	Do.
30258	do	A. P. Assn. No. 27	23	23	0	1901	do	Do.
30259	do	A. P. Assn. No. 28	23	23	0	1901	do	Do.
30260	do	A. P. Assn. No. 29	23	23	0	1901	do	Do.
30263	do	A. P. Assn. No. 30	23	23	0	1901	do	Do.
30304	do	A. P. Assn. No. 31	23	23	0	1903	Whatcom, Wash	Do.
30308	do	A. P. Assn. No. 32	24	24	0	1903	do	Do.
163794	do	A. P. Assn. No. 33	26	26	0	1909	Bellingham, Wash	Do.
163795	do	A. P. Assn. No. 34	26	26	0	1909	do	Do.
163804	do	A. P. Assn. No. 35	26	26	0	1909	do	Do.
163805	do	A. P. Assn. No. 36	26	26	0	1909	do	Do.
164489	do	A. P. Assn. No. 37	38	38	0	1911	Blaine, Wash	Do.
164490	do	A. P. Assn. No. 38	38	38	0	1911	do	Do.
30268	do	A. P. Co. No. 2	30	30	0	1901	Everett, Wash	Port Angeles, Wash.
30269	do	A. P. Co. No. 3	30	30	0	1901	do	Port Townsend, Wash.
30153	do	A. P. Co. No. 5	8	8	0	1896	Anacortes, Wash	Do.
30154	do	A. P. Co. No. 6	8	8	0	1896	do	Do.
30155	do	A. P. Co. No. 7	7	7	0	1896	do	Do.
30156	do	A. P. Co. No. 8	8	8	0	1896	do	Do.
30157	do	A. P. Co. No. 9	8	8	0	1896	do	Do.
30159	do	A. P. Co. No. 11	8	8	0	1896	do	Do.
30172	do	A. P. Co. No. 12	26	26	0	1896	do	Do.
30173	do	A. P. Co. No. 13	30	30	0	1896	do	Port Angeles, Wash.
30174	do	A. P. Co. No. 14	9	9	0	1896	do	Port Townsend, Wash.
30175	do	A. P. Co. No. 15	21	21	0	1896	do	Port Angeles, Wash.
30176	do	A. P. Co. No. 16	21	21	0	1896	do	Do.
30177	do	A. P. Co. No. 17	7	7	0	1896	do	Port Townsend, Wash.
30178	do	A. P. Co. No. 18	7	7	0	1896	do	Do.
30179	do	A. P. Co. No. 19	8	8	0	1896	do	Do.
30180	do	A. P. Co. No. 20	12	12	0	1899	do	Do.
30181	do	A. P. Co. No. 21	12	12	0	1899	do	Do.
30182	do	A. P. Co. No. 22	26	26	0	1899	do	Do.
30183	do	A. P. Co. No. 23	26	26	0	1899	do	Do.
164394	do	A. P. F. No. 1	26	26	0	1911	Bellingham, Wash	Ketchikan, Alaska.
164395	do	A. P. F. No. 2	26	26	1	1911	do	Do.
164396	do	A. P. F. No. 3	26	26	1	1911	do	Do.
164778	do	A. P. F. No. 4	26	26	0	1912	do	Seattle, Wash.
164779	do	A. P. F. No. 5	26	26	0	1912	do	Do.
164780	do	A. P. F. No. 6	26	26	0	1912	do	Do.
58114	Barge	[3]†A. R. Co. No. 68	511	504	2	1901	Port Richmond, N. Y	Philadelphia, Pa.
30061	do	†A. R. Co. No. 78	342	332	4	1895	Elizabeth, N. J	New York, N. Y.
164738	Scow	A. T. Co. No. 1	25	25	0	1912	Seattle, Wash	Portland, Oreg.
164321	do	A. T. B. Co. No. 1	59	59	0	1910	Aberdeen, Wash	Port Townsend, Wash.
162897	do	A. T. B. Co. No. 2	106	106	0	1906	Seattle, Wash	Do.
163069	do	A. T. B. Co. No. 5	149	149	0	1907	Everett, Wash	Do.
163561	do	A. T. B. Co. No. 6	78	78	0	1908	do	Do.
163562	do	A. T. B. Co. No. 7	60	60	0	1908	do	Do.
164074	do	A. T. B. Co. No. 8	205	205	0	1910	do	Do.
30302	Barge	A. W. Embrey	338	338	1	1895	Elkton, Md	Philadelphia, Pa.
164824	do	A. W. Thompson	297	297	0	1909	Kingston, N. Y	New York, N. Y.
30131	Scow	A and D No. 1	28	28	0	1897	Seattle, Wash	Seattle, Wash.
30132	do	A and D No. 2	28	28	0	1897	do	Juneau, Alaska.
30191	do	A and D No. 3	16	16	0	1899	Anacortes, Wash	Do.
30192	do	A and D No. 4	16	16	0	1899	do	Port Townsend, Wash.
30194	do	A and D No. 6	17	17	0	1899	do	Do.
30195	do	A and D No. 7	17	17	0	1899	do	Do.
30196	do	A and D No. 8	17	17	0	1899	do	Do.
30197	do	A and D No. 9	9	9	0	1899	do	Do.
30310	do	A and D No. 10	7	7	0	1903	Fairhaven, Wash	Do.
164805	do	A and D No. 15	26	26	0	1912	Bellingham, Wash	Seattle, Wash.
164806	do	A and D No. 16	26	26	0	1912	do	Do.
164840	do	A and D No. 17	26	26	0	1912	do	Do.
164841	do	A and D No. 18	26	26	0	1912	do	Do.
164775	do	Aberdeen	286	286	0	1912	Hoquiam, Wash	Port Townsend, Wash.
164527	do	Aberdeen Construction Co. No. 1	36	36	0	1901	Aberdeen, Wash	Do.
164528	do	Aberdeen Construction Co. No. 2	67	67	0	1905	do	Do.
164529	do	Aberdeen Construction Co. No. 3	7	7	0	1907	do	Do.
164530	do	Aberdeen Construction Co. No. 4	50	50	0	1905	do	Do.
164576	do	Aberdeen Construction Co. No. 5	35	35	0	1905	do	Do.
164531	do	Aberdeen Construction Co. No. 6	53	53	0	1907	do	Do.
29940	Barge	Abraham Drucker	178	168	1	1882	Washington, N. C	New York, N. Y.
30225	do	Acme	72	72	2	1900	Rock Island, Ill	Rock Island, Ill.
164434	Scow	Acme	376	357	12	1911	Duluth, Minn	Duluth, Minn.
30101	do	Acme No. 1	54	54	0	1891	Port Townsend, Wash	Seattle, Wash.
30038	Barge	Active	186	176	1	1891	Brooklyn, N. Y	New York, N. Y.

[1] Formerly scow K No. 1. [2] Formerly scow K No. 4. [3] Formerly barge S. O. Co. No. 68. † Steel.

UNRIGGED MERCHANT VESSELS OF THE UNITED STATES—Continued.

Official No.	Class.	Name of vessel.	Gross tonnage.	Net tonnage.	Crew.	When built.	Where built.	Home port (where permanent document issues).
29974	Barge	Actor	245	237	1	1887	Wilmington, Del	New York, N. Y.
690	do	Ada	68	65	1	1862	Saybrook, Conn	Do.
30139	Scow	Ada	7	7	0	1896	Anacortes, Wash	Port Townsend, Wash.
30141	do	Ada	233	233	1	1898	Perth Amboy, N. J	New York, N. Y.
30245	Barge	Ada A	141	141	0	1900	Brooklyn, N. Y	Do.
30016	Scow	Adamantine	212	202	1	1890	Perth Amboy, N. J	Perth Amboy, N. J.
163420	Barge	Adams	168	137	1	1907	Weehawken, N. J	New York, N. Y.
42181	do	[1] Addie	177	168	2	1863	Malden, N. Y	Do.
29957	do	Addie and Carrie	198	188	1	1884	City Island, N. Y	New London, Conn.
163399	do	[2] Adelaide	425	425	0	1907	Kingston, N. Y	New York, N. Y.
29973	Scow	Adele	116	116	2	1887	Brooklyn, N. Y	Do.
164137	Barge	ADELE	402	402	2	1910	Manitowoc, Wis	Buffalo, N. Y.
30039	Canal boat	Adeline Pechette	109	103	1	1890	Northumberland, N. Y	Plattsburg, N. Y.
30186	do	Adelphi	111	99	0	1899	Watervliet, N. Y	Do.
30212	Barge	†Admiral	357	357	6	1900	Brooklyn, N. Y	New York, N. Y.
36763	do	[3] Admiral	160	160	3	1884	Barren Creek, Md	Crisfield, Md.
162456	do	Adrea	372	372	1	1905	Rondout, N. Y	New York, N. Y.
105102	do	Advance	438	438	2	1871	Trenton, Mich	Milwaukee, Wis.
162673	do	Advance	351	351	1	1905	Brooklyn, N. Y	New York, N. Y.
163925	Canal boat	Agnes Egan	124	117	1	1909	Whitehall, N. Y	Albany, N. Y.
164167	do	Agnes Hickey	132	125	1	1909	Watervliet, N. Y	New York, N. Y.
164219	do	Agnes Kenny	103	98	1	1890	Durhamsville, N. Y	Albany, N. Y.
163979	Barge	Ainsley	427	427	0	1909	Lake Charles, La	Pensacola, Fla.
29970	Scow	Ajax	39	39	6	1886	Ogdensburg, N. Y	Ogdensburg, N. Y.
30220	Barge	[4] Ajax	688	607	7	1872	Tynemouth, N. B	Pensacola, Fla.
162793	Scow	Ajax	242	160	6	1906	Hartford, Conn	Hartford, Conn.
163702	do	Ajax	129	89	6	1907	Sault Ste. Marie, Mich	Marquette, Mich.
163850	do	Ajax	384	384	1	1909	Superior, Wis	Duluth, Minn.
30034	Barge	Akron	410	383	2	1890	Brooklyn, N. Y	New York, N. Y.
30084	do	Akron	132	92	2	1897	Baltimore, Md	Baltimore, Md.
30198	do	Alabama	292	271	0	1899	Port Richmond, N.Y	New York, N. Y.
162202	Scow	Alaskan	9	9	0	1904	Seattle, Wash	Seattle, Wash.
30009	Barge	Albany	659	634	3	1889	Noank, Conn	New York, N. Y.
30028	do	Albany	447	418	0	1890	Brooklyn, N. Y	Do.
164366	do	Albany	166	166	1	1907	Kingston, N. Y	Do.
30281	do	Albemarle	419	388	1	1902	Milford, Del	Philadelphia, Pa.
29982	Canal boat	Albert Johnson	106	101	1	1887	Whitehall, N. Y	Plattsburg, N. Y.
164192	do	Albert C. Hall	103	98	1	1910	Waterford, N. Y	Albany, N. Y.
163358	do	Albert G. Robert	103	98	1	1907	Champlain, N. Y	Plattsburg, N. Y.
30168	do	Albert F. Jordan	107	99	1	1898	Whitehall, N. Y	Albany, N. Y.
30067	Barge	[5] Albert F. McWilliams	413	413	3	1896	Port Richmond, N. Y	New York, N. Y.
30050	do	Albion	219	206	1	1892	Elkton, Md	Camden, N. J.
163862	do	Albion	215	189	1	1909	Tottenville, N. Y	New York, N. Y.
163965	do	Alco	30	30	1	1909	Palacios, Tex	Port Lavaca, Tex.
163597	Canal boat	Alden Roberts, jr	103	96	1	1902	Northumberland, N. Y	Albany, N. Y.
163721	Barge	Aldene	397	397	0	1908	Tottenville, N. Y	New York, N. Y.
30083	do	Alert	265	265	1	1893	Port Richmond, N. Y	Do.
162882	do	Alert	276	256	3	1906	Long Island City, N. Y	Do.
164842	do	ALERT	107	107	2	1912	Buffalo, N. Y	Buffalo, N. Y.
30087	Canal boat	Alexander Bertrand	101	95	1	1897	Champlain, N. Y	Albany, N. Y.
30042	do	Alexander Macdonald	105	99	1	1891	Whitehall, N. Y	Plattsburg, N. Y.
30291	Barge	ALEXANDER MAITLAND	3,351	2,998	9	1902	Buffalo, N. Y	Cleveland, Ohio.
30288	do	Alex. J. Gibson	431	431	1	1901	Elkton, Md	Philadelphia, Pa.
30262	Canal boat	Alfred Richards	111	105	1	1901	Fort Ann, N. Y	Plattsburg, N. Y.
162306	Barge	Alfred Walter	300	300	1	1904	Perth Amboy, N. J	Perth Amboy, N. J.
163287	Dredge	ALFRED E. HUNT	510	510	20	1907	Port Huron, Mich	Ogdensburg, N. Y.
30049	Barge	Alfred J. Murray	256	243	2	1892	New Brunswick, N. J	Norfolk, Va.
163424	do	Algiers	500	500	1	1907	Perth Amboy, N. J	New York, N. Y.
29937	do	Alice	260	247	1	1882	Rockyhill, Conn	New London, Conn.
30232	do	Alice	299	299	1	1900	West New Brighton, N. Y	New York, N. Y.
30284	do	Alice	182	182	0	1895	Port Richmond, N. Y	Do.
30300	do	Alice	292	292	1	1901	Sleightsburg, N. Y	Do.
162747	do	Alice	70	70	0	1900	Winona, Minn	La Crosse, Wis.
30052	Canal boat	Alice Fallon	116	110	1	1891	Whitehall, N. Y	Plattsburg, N. Y.
162607	Barge	Alice Tague	354	354	1	1905	Rondout, N. Y	New York, N. Y.
30068	Canal boat	Alice Tryon	188	188	0	1888	Wilmington, Del	Do.
30240	Dredge	Alice Vivian	710	710	15	1898	Islip, N. Y	Duluth, Minn.
30066	Canal boat	Alice T. Clark	116	111	1	1891	Whitehall, N. Y	Albany, N. Y.
163469	Barge	Alice C. Fields	403	403	0	1908	South Rondout, N. Y	New York, N. Y.
162794	Canal boat	Alida J. Jennings	116	98	1	1887	Buffalo, N. Y	Plattsburg, N. Y.
163111	Scow	Aligator	14	14	0	1907	Bellingham, Wash	Port Townsend, Wash.
106653	Barge	Al-Ki	142	142	0	1889	Seattle, Wash	Tacoma, Wash.
162192	do	Allan H. Dumont	176	176	1	1903	Rondout, N. Y	New York, N. Y.
164193	Canal boat	Allan J. Woodard	103	98	1	1910	Waterford, N. Y	Albany, N. Y.
29922	Barge	Allegheny	908	908	0	1880	Pittsburgh, Pa	Pittsburgh, Pa.
162037	do	Allegheny	237	175	2	1903	Baltimore, Md	Baltimore, Md.
163704	do	Allentown	397	397	0	1908	Tottenville, N. Y	New York, N. Y.
29919	do	Allison White	269	263	1	1880	Wilmington, Del	Do.

[1] Formerly barge Harvest Home.
[2] Formerly barge Anna H. Costella.
[3] Formerly barge {a E. E. Jackson & Co. barge No. 4. b Navy coal barge No. 7.
[4] Formerly {a British bark St. Andrew. b Russian bark Verdandi.
[5] Formerly barge Ada L. Tice.
† Composite.

UNRIGGED MERCHANT VESSELS OF THE UNITED STATES—Continued.

Official No.	Class.	Name of vessel.	Gross tonnage.	Net tonnage.	Crew.	When built.	Where built.	Home port (where permanent document issues).
30285	Barge	Alma	385	368	0	1902	Gildersleeve, Conn	Perth Amboy, N. J.
164138	Canal boat	Alonzo F. Burt	104	97	1	1910	Rondout, N. Y	Albany, N. Y.
30205	Scow	Alpha	33	33	0	1898	New Haven, Conn	New York, N. Y.
163234	do	Alpha	39	39	0	1907	Anacortes, Wash	Port Townsend, Wash.
30264	Barge	Alpine	158	156	1	1901	Port Richmond, N. Y	Perth Amboy, N. J.
30270	do	Alpine	311	260	2	1901	Baltimore, Md	Baltimore, Md.
208532	do	Alsek	31	31	0	1911	Seattle, Wash	Seattle, Wash.
162822	do	Alton	424	403	1	1906	Brooklyn, N. Y	New York, N. Y.
29942	Canal boat	Alvah Miller	98	93	1	1882	Fort Miller, N. Y	Albany, N. Y.
162805	House boat	Amaryllis	140	140	2	1906	Alexandria Bay, N. Y	Cape Vincent, N. Y.
30305	Barge	Amboy	418	396	1	1903	Brooklyn, N. Y	New York, N. Y.
30002	do	Amelia	160	152	2	1888	do	Do.
30166	do	Amelia	283	269	1	1899	Gildersleeve, Conn	Perth Amboy, N. J.
30085	Barge	Amelia T	164	164	1	1896	Brooklyn, N. Y	New York, N. Y.
162184	do	Amenia	170	170	2	1904	Hoboken, N. J	Do.
29739	do	America	209	199	2	1872	Rondout, N. Y	Do.
163516	Scow	America	75	75	2	1895	Perth Amboy, N. J	Perth Amboy, N. J.
30095	do	Americus	170	139	4	1898	Noank, Conn	New Haven, Conn.
29953	Barge	Amity	250	239	1	1884	Brooklyn, N. Y	New York, N. Y.
162068	Canal boat	Amos Yell	103	98	1	1903	Fort Ann, N. Y	Plattsburg, N. Y.
30267	Barge	Amy R. Mack	256	251	1	1901	Perth Amboy, N. J	New York, N. Y.
162300	do	Anaconda	152	152	1	1900	do	Perth Amboy, N. J.
163529	Scow	Anacortes No. 1	10	10	0	1908	Anacortes, Wash	Port Townsend, Wash.
163833	do	Anacortes No. 2	25	25	0	1909	do	Do.
163834	do	Anacortes No. 3	25	25	0	1909	do	Do.
30234	Barge	Anderson	31	31	2	1900	East Grand Forks, Minn	Pembina, N. Dak.
163629	Scow	Andrew	383	383	1	1908	Sturgeon Bay, Wis	Milwaukee, Wis.
30292	Barge	Andrew Ferris	211	211	1	1902	Eddyville, N. Y	New York, N. Y.
30294	do	Andrew J. Dutcher	351	351	1	1902	Rondout, N. Y	Do.
163837	do	Andrew J. Snyder	202	202	0	1892	do	Philadelphia, Pa.
30051	do	Andrew M. Church	278	264	3	1892	New Baltimore, N. Y	Bridgeport, Conn.
30069	do	Angelo	225	225	0	1895	Port Richmond, N. Y	New York, N Y.
162510	Canal boat	Angelus	104	98	1	1905	Whitehall, N. Y	Albany, N. Y.
162603	do	Anita	262	262	1	1905	Morgan City, La	Houston, Tex.
163810	Scow	Ann	22	22	0	1909	Seattle, Wash	Seattle, Wash.
164386	do	Ann	7	7	0	1911	do	Port Townsend, Wash.
30204	Barge	Anna	284	271	8	1899	Gildersleeve, Conn	New York, N. Y.
162351	do	Anna	47	47	0	1904	Kenmare, N. Dak	Pembina, N. Dak.
164198	Canal boat	Anna Egan	106	99	1	1910	Rondout, N. Y	Albany, N. Y.
163600	Barge	Anna Gannon	387	387	1	1908	Tottenville, N. Y	New York, N. Y.
162617	do	Anna L	397	397	1	1905	Rondout, N. Y	Do.
163953	do	Anna Marie	273	273	0	1901	do	Do.
163132	do	Anna Murphy	284	284	1	1907	South Rondout, N. Y	Do.
163038	do	Anna R	405	405	1	1905	Kingston, N. Y	Do.
30143	do	Anna S	181	181	0	1898	do	Do.
162354	Canal boat	Anna B. Martin	105	99	1	1904	Watervliet, N. Y	Plattsburg, N. Y.
163087	Barge	Anna E. Cullen	276	276	1	1906	Rondout, N. Y	New York, N. Y.
30071	Canal boat	Anna J. Tryon	116	116	0	1891	Fort Edward, N. Y	Plattsburg, N. Y.
30072	Barge	Anna M. Brown	284	284	0	1892	Kingston, N. Y	New York, N. Y.
164906	Canal boat	Anna M. Dalton	106	99	1	1912	Rondout, N. Y	Albany, N. Y.
162376	Barge	Anna M. Fahy	315	315	1	1903	Kingston, N. Y	New York, N. Y.
162387	do	Anna M. McNally	424	424	1	1905	Elkton, Md	Philadelphia, Pa.
162038	do	Anna S. Carroll	310	310	1	1908	Kingston, N. Y	New York, N. Y.
163743	do	Annandale	169	169	1	1909	Tottenville, N. Y	Do.
162018	Scow	Annette	13	13	0	1903	Metlakahtla, Alaska	Ketchikan, Alaska.
163604	Barge	Annette	18	18	1	1908	Port Neches, Tex	Port Arthur, Tex.
105841	do	Annex 3	236	207	1	1879	Wilmington, Del	New York, N. Y.
1790	do	Annie	54	31	2	1869	Astoria, N. Y	Do.
30147	do	Annie	119	79	1	1898	Eddyville, N. Y	Do.
163423	do	Annie B	200	200	1	1901	Brooklyn, N. Y	Do.
163026	do	Annie Bulger	233	233	1	1906	South Rondout, N. Y	Do.
162361	do	Annie Catharine	353	353	1	1904	Eddyville, N. Y	Newark, N. J.
162526	Canal boat	Annie Daly	101	96	1	1888	Whitehall, N. Y	Plattsburg, N. Y.
162031	do	Annie Gannon	101	96	1	1892	do	Do.
30218	do	Annie Murphy	104	99	1	1900	do	Do.
30080	Barge	Annie O'Donnell	277	277	0	1894	Port Richmond, N. Y	New York, N. Y.
163572	Canal boat	Annie Perrigo	115	110	1	1887	Lockport, N. Y	Plattsburg, N. Y.
162390	Barge	Annie E. Embrey	431	431	2	1905	Elkton, Md	Philadelphia, Pa.
1898	House boat	Annie E. Lane	111	111	1	1870	Boothbay, Me	Bristol, R. I.
30238	Canal boat	Annie J. Guinan	105	100	1	1888	Buffalo, N. Y	Plattsburg, N. Y.
162512	do	Annie L. Ward	106	99	1	1905	Whitehall, N. Y	Albany, N. Y.
29915	do	Annie M. Myers	120	114	1	1880	Champlain, N. Y	Plattsburg, N. Y.
30303	Barge	Ansonia	417	403	1	1903	Brooklyn, N. Y	New York, N. Y.
1834	do	Anthony Burton	159	151	1	1869	Bristol, Pa	New London, Conn.
29929	Canal boat	Anthony Lively	97	93	1	1880	Champlain, N. Y	Plattsburg, N. Y.
163411	Barge	Anthony O'Boyle	381	381	1	1907	Kingston, N. Y	New York, N. Y.
29821	do	Anthracite	277	263	1	1873	do	Do.
61137	do	[1] Antietam	375	375	1	†1896	Elkton, Md	Philadelphia, Pa.
162742	do	Antietam	230	230	2	1906	Port Richmond, N. Y	Baltimore, Md.

[1] Formerly barge Villanova.

† Rebuilt 1909.

UNRIGGED MERCHANT VESSELS OF THE UNITED STATES—Continued.

Official No.	Class.	Name of vessel.	Gross tonnage.	Net tonnage.	Crew.	When built.	Where built.	Home port (where permanent document issues).
30091	Barge	Antoinette	115	115	1	1897	Perth Amboy, N. J	Perth Amboy, N. J.
162821	do	Antwerp	424	402	1	1906	Brooklyn, N. Y	New York, N. Y.
163218	do	Anvik	198	198	3	1907	Seattle, Wash	Eagle, Alaska.
163256	Scow	Apex No. 1	15	15	0	1907	Anacortes, Wash	Port Townsend, Wash.
163730	do	Apex No. 2	31	31	0	1909	do	Do.
163760	do	Apex No. 3	7	7	1	1909	do	Do.
163800	do	Apex No. 4	5	5	0	1909	do	Do.
163801	do	Apex No. 5	5	5	0	1909	do	Do.
164628	do	Apex No. 6	26	26	0	1911	Bellingham, Wash	Do.
164629	do	Apex No. 7	26	26	0	1911	do	Do.
163314	Barge	Appleton	432	405	1	1907	Tottenville, N. Y	New York, N. Y.
34449	do	[1] Appomattox	298	298	1	†1894	Elkton, Md	Philadelphia, Pa.
29812	Scow	April	136	131	2	1874	Brooklyn, N. Y	New York, N. Y.
30252	Barge	Araby	144	126	2	1901	Port Richmond, N. Y	Baltimore, Md.
1639	do	*Arasapha*	240	240	1	1869	Chester, Pa	Norfolk, Va.
162521	House boat	Arcadia	116	116	2	1905	Tottenville, N. Y	Washington, D. C.
30307	Barge	Archibald McNeil, jr	431	431	0	1903	Rondout, N. Y	New York, N. Y.
30201	do	Archie Farr	135	123	1	1890	Ithaca, N. Y	New London, Conn.
30167	do	Ardsley	415	393	1	1899	Brooklyn, N. Y	New York, N. Y.
29297	do	Argo	168	160	6	1868	Buffalo, N. Y	Ogdensburg, N. Y.
164617	do	ARGO	853	853	1	1911	Baltimore, Md	Philadelphia, Pa.
30060	do	Argos	456	456	1	1894	Perth Amboy, N. J	New York, N. Y.
107792	do	Argus	505	505	0	1902	Marshfield, Oreg	Seattle, Wash.
53305	Scow	[2] Arizona	390	390	1	1900	Perth Amboy, N. J	Perth Amboy, N. J.
162850	Barge	Arizona	923	923	1	1906	Winslow, Wash	St. Michael, Alaska.
29815	do	Ark	130	124	2	1873	Brooklyn, N. Y	New York, N. Y.
163157	do	Ark	51	51	1	1900	Alexandria Bay, N. Y	Cape Vincent, N. Y
164767	Scow	Ark	105	105	1	1911	Wrangell, Alaska	Port Townsend, Wash.
164713	Barge	Armstrong	5	5	1	1910	Armstrongs Ferry, Tenn	Chattanooga, Tenn.
29998	do	Arni	286	279	1	1882	Mystic Bridge, Conn	New York, N. Y.
30062	do	Aroa	474	474	1	1895	Brooklyn, N. Y	Do.
30253	Scow	Arthur	47	47	0	1901	Port Townsend, Wash	Port Townsend, Wash.
163018	Barge	Arthur	240	226	0	1906	Gildersleeve, Conn	Hartford, Conn..
164021	do	Arthur H	331	331	1	1910	Perth Amboy, N. J	New York, N. Y.
163248	do	Arthur Rust	360	360	0	1907	Winslow, Wash	Seattle, Wash.
30243	Canal boat	Arthur A. Senecal	104	99	1	1900	Champlain, N. Y	Plattsburg, N. Y.
162265	Barge	Arthur R. Cullen	216	216	1	1901	Rondout, N. Y	New York, N. Y.
30151	Canal boat	Arthur and Eddie	110	104	1	1898	Whitehall, N. Y	Albany, N.Y.
162093	Barge	Arthur & Mildred	357	357	0	1903	Rondout, N. Y	New York, N. Y.
29926	Canal boat	Arty B. Martin	118	112	1	1880	Larrabee Point, Vt	Plattsburg, N. Y.
30301	Barge	Arundel	418	418	2	1902	Elkton, Md	Baltimore, Md.
30219	do	Ash	141	141	2	1900	Portsmouth, Va	Norfolk, Va.
30235	Scow	Ash	9	9	0	1900	Brans Bay, Wash	Port Townsend, Wash.
30274	Barge	Ashbrook	165	154	1	1901	Port Richmond, N. Y	Perth Amboy, N. J.
29954	do	Ashland	245	234	1	1884	Brooklyn, N. Y	New York, N. Y.
30273	do	Ashland	166	155	1	1901	Port Richmond, N. Y	Perth Amboy, N. J.
164729	do	Ashley	6	6	1	1911	Ashleys Landing, Tenn	Chattanooga, Tenn.
163385	do	Astoria	480	480	0	1907	South Rondout, N. Y	New York, N. Y.
163086	House boat	Atheling	48	48	0	1907	Newport, R. I	Newport, R. I.
30076	Barge	Athens	153	113	1	1896	Athens, N. Y	New York, N. Y.
30275	do	Athens	166	155	1	1901	Port Richmond, N. Y	Perth Amboy, N. J.
164159	Scow	Athol	9	9	0	1910	Colby, Wash	Port Townsend, Wash.
163466	Barge	Atlanta	172	172	2	1907	Kingston, N. Y	New York, N. Y.
30299	do	Atlantic	399	399	2	1901	Elkton, Md	Baltimore, Md.
162027	do	Atlantic	277	277	1	1903	Perth Amboy, N. J	New York, N. Y.
30048	do	Atlantis	351	341	1	1892	Brooklyn, N. Y	Do.
29990	Scow	Atlas	147	139	3	1888	City Island, N.Y	Do.
105998	Barge	Atlas	637	625	0	1880	The Dalles, Oreg	Portland, Oreg.
162096	do	Atlas	392	392	1	1903	Elkton, Md	Philadelphia, Pa.
164660	Scow	Atlas	209	209	1	1904	New London, Conn	New London, Conn.
162173	Barge	Atlida	253	239	0	1904	Gildersleeve, Conn	Hartford, Conn.
1027	do	Atmosphere	275	261	3	1863	Milan, Ohio	Port Huron, Mich.
30200	Scow	Atom	7	7	0	1896	Anacortes, Wash	Port Townsend, Wash.
163863	Barge	Attica	216	190	1	1909	Tottenville, N. Y	New York, N. Y.
162422	Canal boat	Aubrey E. Meyer	104	98	1	1905	Whitehall, N. Y	Plattsburg, N. Y.
3076	Barge	Auburn	1,379	1,319	6	1878	Cleveland, Ohio	Milwaukee, Wis.
30032	do	Auburn	454	421	0	1890	Brooklyn, N. Y	New York, N. Y.
163341	do	August	155	155	1	1907	do	Do.
163703	do	August A. Rickert	380	380	0	1908	Kingston, N. Y	Do.
163467	do	Augusta	191	191	2	1907	do	Do.
30207	do	Auguste	165	165	1	1899	Brooklyn, N. Y	Do.
164682	Canal boat	Augustus Regner	106	99	1	1911	Rondout, N. Y	Albany, N. Y.
29499	Barge	Aunt Kate	257	244	1	1869	Coxsackie, N. Y	New York, N. Y.
29736	do	Aunt Mary	209	258	1	1872	do	Do.
162008	Canal boat	Aurora	102	97	1	1903	Champlain, N. Y	Plattsburg, N. Y.
162394	Scow	Aurora	24	24	0	1904	Bellingham, Wash	Port Townsend, Wash.
30056	Barge	Aviere	165	157	3	1881	Rondout, N. Y	New York, N. Y.

[1] Formerly barge Confidence. [2] Formerly barge Old Dominion. † Rebuilt, 1902.

UNRIGGED MERCHANT VESSELS OF THE UNITED STATES—Continued.

Official No.	Class.	Name of vessel.	Gross tonnage.	Net tonnage.	Crew.	When built.	Where built.	Home port (where permanent document issues).
		B.						
31491	Barge	B.	130	123	1	1887	Brooklyn, N. Y.	New York, N. Y.
164319	Scow	B.	31	31	0	1910	Everett, Wash.	Port Townsend, Wash.
164933	do	B. 3.	315	315	1	1908	Buffalo, N. Y.	Buffalo, N. Y.
164934	do	B. 4.	315	315	1	1908	do	Do.
164935	do	B. 8.	139	139	1	1901	Bay City, Mich.	Do.
31714	Barge	B. B.	24	24	0	1902	Whatcom, Wash.	Portland, Oreg.
31636	Canal boat	B. Huber	124	124	1	1887	Tonawanda, N. Y.	Plattsburg, N. Y.
163510	Barge	B. Redican	372	372	0	1907	Kingston, N. Y.	New York, N. Y.
162514	do	B. West	122	122	0	1905	Buffalo, N. Y.	Detroit, Mich.
163280	do	B. A. Murray	111	111	1	1907	Watervliet, N. Y.	New York, N. Y.
164129	Scow	B. B. No. 1	202	202	0	1905	Toledo, Ohio.	Toledo, Ohio.
164130	do	B. B. No. 2	202	202	0	1905	do	Do.
164131	do	B. B. No. 3	157	157	0	1898	do	Do.
164132	do	B. B. No. 4	157	157	0	1898	do	Do.
164133	do	B. B. No. 5	157	157	0	1898	do	Do.
164134	do	B. B. No. 6	157	157	0	1898	do	Do.
164135	do	B. B. No. 7	164	164	0	1898	do	Do.
31730	Barge	B. C. Hendrickson	218	218	1	1902	Rondout, N. Y.	Philadelphia, Pa.
31555	do	B. C. C. No. 4	348	348	1	1896	Brooklyn, N. Y.	New York, N. Y.
31556	do	B. C. C. No. 5	374	374	1	1896	do	Do.
31572	Scow	B. C. Co. No. 6	369	369	1	1897	Hoboken, N. J.	Do.
31573	Barge	B. C. Co. No. 7	360	360	1	1897	Brooklyn, N. Y.	Do.
31566	Scow	B. C. Co. No. 46	291	291	1	1896	Hoboken, N. J.	Do.
31567	do	B. C. Co. No. 47	322	322	1	1896	do	Do.
31574	Barge	B. C. Co. No. 48	213	213	1	1897	Brooklyn, N. Y.	Do.
162071	Scow	B. D. Brown	144	144	0	1903	Seattle, Wash.	Seattle, Wash.
31521	Canal boat	B. F. Hewitt	103	98	1	1888	Fort Ann, N. Y.	Plattsburg, N. Y.
164449	do	B. J. and R. E. Hanley	106	99	1	1911	Rondout, N. Y.	Albany, N. Y.
163100	Scow	B. M. I. No. 1	94	94	1	1907	Ballard, Wash.	Port Townsend, Wash.
163141	do	B. M. I. No. 2	99	99	1	1907	do	Seattle, Wash.
163512	do	B. M. I. No. 3	28	28	0	1908	Seattle, Wash.	Do.
163708	do	B. M. I. No. 4	105	105	0	1908	do	Port Townsend, Wash.
163756	do	B. M. I. No. 5	104	104	0	1909	do	Do.
164468	do	B. M. I. No. 6	120	120	0	1911	do	Do.
164469	do	B. M. I. No. 7	120	120	0	1911	do	Do.
164611	do	B. M. I. No. 8	63	63	0	1911	do	Seattle, Wash.
164641	do	B. M. I. No. 9	112	112	0	1911	do	Do.
164660	do	B. M. I. No. 10	116	116	0	1911	do	Do.
31587	do	B. No. 1	8	8	0	1897	Fairhaven, Wash.	Port Townsend, Wash.
163626	Barge	B. No. 3	18	18	0	1905	Dawes, Ohio	Wheeling, W. Va.
163627	do	B. No. 4	19	19	0	1906	do	Do.
31599	Scow	B. No. 5	63	63	1	1882	Sault Ste. Marie, Mich.	Duluth, Minn.
31609	do	B. No. 17	122	122	1	1898	West Superior, Wis.	Do.
31610	do	B. No. 18	126	126	1	1898	do	Buffalo, N. Y.
31611	do	B. No. 19	169	169	1	1899	do	Duluth, Minn.
31612	do	B. No. 20	167	167	1	1899	do	Do.
31637	do	B. No. 21	398	398	1	1900	do	Do.
31685	do	B. No. 22	399	399	1	1901	do	Do.
31655	do	B. O. No. 1	35	35	0	1900	Blaine, Wash.	Port Townsend, Wash.
31656	do	B. O. No. 2	35	35	0	1900	do	Do.
31657	do	B. O. No. 3	19	19	0	1900	do	Do.
31658	do	B. O. No. 4	19	19	0	1900	do	Do.
31659	do	B. O. No. 5	16	16	0	1900	do	Do.
31660	do	B. O. No. 6	16	16	0	1900	do	Do.
31661	do	B. O. No. 7	9	9	0	1900	do	Do.
31662	do	B. O. No. 8	9	9	0	1900	do	Do.
31663	do	B. O. No. 9	9	9	0	1900	do	Do.
31664	do	B. O. No. 10	9	9	0	1900	do	Do.
164702	do	B. O. Co. No. 1	6	6	0	1907	Olympia, Wash.	Tacoma, Wash.
164708	do	B. O. Co. No. 2	6	6	0	1910	do	Do.
164773	do	B. O. Co. No. 3	7	7	0	1904	do	Do.
162020	Barge	B. R. Dudley	477	477	1	1903	West New Brighton, N. Y.	New York, N. Y.
162680	do	[1]B. S. Hinckley	396	378	0	1906	Gildersleeve, Conn.	Hartford, Conn.
31492	Canal boat	B. W. Burleigh	101	96	1	1887	Whitehall, N. Y.	Plattsburg, N. Y.
163223	Scow	B. E. D. T. No. 1	190	182	1	1907	Noank, Conn.	New York, N. Y.
163224	do	B. E. D. T. No. 2	190	182	1	1907	do	Do.
163267	do	B. E. D. T. No. 3	190	182	1	1907	do	Do.
163268	do	B. E. D. T. No. 4	190	182	1	1907	do	Do.
163269	do	B. E. D. T. No. 5	190	182	1	1907	do	Do.
163304	do	B. E. D. T. No. 6	190	182	1	1907	do	Do.
163254	Barge	B. E. D. T. No. 7	114	114	1	1907	Brooklyn, N. Y.	Do.
163256	do	B. E. D. T. No. 8	114	114	1	1907	do	Do.
163284	do	B. E. D. T. No. 9	117	117	0	1907	do	Do.
163308	do	B. E. D. T. No. 10	117	117	1	1907	do	Do.
164104	do	B. E. D. T. No. 11	190	190	1	1910	do	Do.
164105	do	B. E. D. T. No. 12	188	188	1	1910	do	Do.
164106	do	B. E. D. T. No. 13	183	183	1	1910	do	Do.
31720	Scow	B. & F.	18	18	0	1902	Beach, Wash.	Port Townsend, Wash.
162508	do	B. & S.	9	9	0	1905	Friday Harbor, Wash.	Do.

[1] Formerly barge Louis

UNRIGGED MERCHANT VESSELS OF THE UNITED STATES—Continued.

Official No.	Class.	Name of vessel.	Gross tonnage.	Net tonnage.	Crew.	When built.	Where built.	Home port (where permanent document issues).
31717	Scow	B. & O. No. 1	30	30	0	1902	Anacortes, Wash	Seattle, Wash.
31718	do	B. & O. No. 2	30	30	0	1902	do	Do.
163453	Barge	Baby Blue	463	463	1	1907	South Rondout, N. Y	New York, N. Y.
31732	do	Bacon	416	392	1	1903	Brooklyn N. Y	Do.
53266	do	[1] BADGER	1,227	1,167	6	1891	Superior, Wis	Searsport, Me.
164259	Scow	Badger	11	11	0	1910	Quadra, Alaska	Seattle, Wash.
31727	Barge	Bailey	349	349	1	1896	Elkton, Md	Philadelphia, Pa.
31715	Scow	Baldwin	130	130	1	1900	Seattle, Wash	Seattle, Wash.
31444	Barge	Balloon	327	311	1	1881	Perth Amboy, N. J	New York, N. Y.
31404	do	Baltic	63	60	1	1877	Gowanus, N. Y	Do.
162323	do	Baltic	319	319	0	1904	Eddyville, N. Y	Do.
31581	Scow	Baltimore	14	14	0	1897	Point Roberts, Wash	Port Townsend, Wash.
31726	Barge	Baltimore	369	369	3	1900	Elkton, Md	Baltimore, Md.
31470	do	Bandit	336	324	2	1884	Perth Amboy, N. J	New York, N. Y.
3529	do	Bangor	511	398	3	1891	Eureka, Cal	Seattle, Wash.
31629	do	Bangor	156	119	2	1900	Brooklyn, N. Y	New York, N. Y.
53281	do	[2] BANGOR	1,159	1,115	5	1893	Superior, Wis	Philadelphia, Pa.
162482	do	Banner	193	193	2	1902	Rondout, N.Y	New York, N. Y.
164280	Scow	Banner	16	16	0	1910	Wyandotte, Mich	Detroit, Mich.
53265	Barge	[3] BARAVIA	1,227	1,167	7	1891	Superior, Wis	Belfast, Me.
31559	do	Barber and Zeigler	154	154	1	1892	Elizabeth, N. J	New York, N. Y.
163309	Canal boat	Barge Canal	105	100	1	1884	Rochester, N. Y	Plattsburg, N. Y.
31694	Scow	Barge No. 1	94	94	0	1901	Seattle, Wash	Seattle, Wash.
163910	Barge	Barge No. 1	43	43	0	1906	Ortonville, Minn	St. Paul, Minn.
31696	Scow	Barge No. 2	94	94	0	1901	Seattle, Wash	Seattle, Wash.
164207	Barge	Barge No. 2	82	82	1	1909	Ortonville, Minn	St. Paul, Minn.
164295	do	Barge No. 2	62	62	1	1908	Oswego, N. Y	Cape Vincent, N. Y.
31695	do	Barge No. 3	96	96	0	1901	Seattle, Wash	Seattle, Wash.
31699	Scow	Barge No. 4	94	94	0	1901	do	Do.
31701	do	Barge No. 5	65	65	0	1901	do	Do.
31702	do	Barge No. 6	65	65	0	1901	do	Do.
31704	do	Barge No. 7	166	166	0	1901	do	Do.
31461	Barge	Barnegat	298	294	2	1882	Wilmington, Del	New York, N. Y.
163744	do	Barnegat	169	169	1	1909	Tottenville, N. Y	Do.
163418	do	Bartley Bros	203	203	1	1901	Brooklyn, N. Y	Do.
31706	do	Barton	165	155	1	1901	Port Richmond, N.Y	Perth Amboy, N. J.
164685	do	Batson	280	280	0	1908	Westlake, La	Port Arthur, Tex.
163401	do	Bay Ridge	372	372	1	1907	Kingston, N. Y	New York, N. Y.
164230	do	[4] Bayside	469	469	1	1910	Bentley Manor, N. Y	Do.
31593	do	Bear	539	539	0	1898	Dutch Harbor, Alaska	St. Michael, Alaska.
31731	Canal boat	Beatrice Robert	103	97	1	1903	Whitehall, N. Y	Plattsburg, N. Y.
37527	do	[5] Beatrice Sullivan	100	95	1	1889	Fort Ann, N. Y	Do.
163958	Scow	Beaubien No. 2	191	191	0	1890	Detroit, Mich	Detroit, Mich.
163959	do	Beaubien No. 3	191	191	0	1893	do	Do.
163939	do	Beaubien No. 4	348	348	0	1903	do	Do.
163940	do	Beaubien No. 5	273	273	0	1904	do	Do.
163941	do	Beaubien No. 6	709	709	0	1907	do	Do.
163973	Barge	Beaufort	445	445	1	1909	Elkton, Md	Philadelphia, Pa.
31468	do	Beaver	342	329	1	1884	Perth Amboy, N. J	Boston, Mass.
162437	do	Beaver	761	761	1	1905	Winslow, Wash	St. Michael, Alaska.
31639	Scow	Beaver No. 1	22	22	0	1900	Blaine, Wash	Port Townsend, Wash.
31640	do	Beaver No. 2	22	22	0	1900	do	Do.
31641	do	Beaver No. 3	22	22	0	1900	do	Do.
31642	do	Beaver No. 4	22	22	0	1900	do	Do.
31645	do	Beaver No. 6	22	22	0	1900	do	Do.
31646	do	Beaver No. 7	24	24	0	1900	do	Do.
31647	do	Beaver No. 8	24	24	0	1900	do	Do.
162318	Barge	Beaver Meadow	230	230	1	1904	West New Brighton, N. Y	Perth Amboy, N. J.
162151	do	Beder	63	63	2	1904	Moline, Ill	Rock Island, Ill.
31733	do	Bedford	416	392	1	1903	Brooklyn, N. Y	New York, N. Y.
31466	do	Bee	145	137	1	1883	do	Do.
31667	Scow	Bee No. 1	15	15	0	1900	Anacortes, Wash	Port Townsend, Wash.
31668	do	Bee No. 2	21	21	0	1900	do	Do.
31672	do	Bee No. 4	21	21	0	1900	do	Do.
163722	Barge	Belford	397	397	0	1908	Tottenville, N. Y	New York, N. Y.
31594	do	Bell	195	189	2	1898	Catskill, N. Y	Do.
31560	do	Belle Reynolds	202	202	0	1890	Upper Nyack, N. Y	Do.
162174	do	Belle F. Mesick	350	350	1	1904	Rondout, N. Y	Do.
162765	do	Belle V. Flesher	355	355	0	1906	Levanna, Ohio	Evansville, Ind.
31553	Canal boat	Belle of St. Clair	108	102	1	1895	Whitehall, N. Y	Plattsburg, N. Y.
31675	Barge	Bellmont	110	110	2	1900	Grand Forks, N. Dak	Pembina, N. Dak.
31613	Scow	Ben	20	20	0	1896	Anacortes, Wash	Port Townsend, Wash.
31729	Barge	Ben	369	361	0	1903	Pensacola, Fla	Pensacola, Fla.
31541	do	Ben Brink	317	317	4	1888	Detroit, Mich	Marquette, Mich.
163524	Canal boat	Benj. H. Bascom	121	115	1	1908	Whitehall, N. Y	Plattsburg, N. Y.
164930	Barge	BENNINGTON	913	824	6	1891	Chester, Pa	San Francisco, Cal.
162565	Canal boat	Bentru	110	110	2	1905	East Grand Forks, Minn	Pembina, N. Dak.
163873	Barge	Bergen	212	187	1	1909	Tottenville, N. Y	New York, N. Y.
31728	do	Berks	379	379	1	1899	Elkton, Md	Philadelphia, Pa.

[1] Formerly barge 110.
[2] Formerly barge 134.
[3] Formerly barge 109.
[4] Formerly barge Central States.
[5] Formerly canal boat F. W. Stark.

UNRIGGED Merchant Vessels of the United States—Continued.

Official No.	Class.	Name of vessel.	Gross tonnage.	Net tonnage.	Crew.	When built.	Where built.	Home port (where permanent document issues).
162107	Barge	Bernard F. Guinan	322	322	1	1903	Kingston, N.Y	New York, N. Y.
164853	House boat	Bernice	25	25	1	1912	Alexandria Bay, N. Y	Cape Vincent, N. Y.
31709	Scow	Bert	45	45	0	1901	Port Townsend, Wash	Port Townsend, Wash.
164923	Barge	Bertell W. King	201	201	1	1901	Perth Amboy, N. J	New York, N. Y.
3766	do	Bertha	310	310	1	1898	Elkton, Md	Philadelphia, Pa.
31598	Scow	Bertha	14	14	0	1897	Blaine, Wash	Port Townsend, Wash.
163623	Canal boat	Bertha Miner	105	99	1	1908	Schuylerville, N. Y	Albany, N. Y.
164063	do	Bertha Nice	107	102	1	1893	Tonawanda, N. Y	New York, N. Y.
31542	do	Bertha M. Bullis	98	93	1	1891	Putnam, N. Y	Plattsburg, N. Y.
163011	Barge	Bertha S. Grill	350	350	1	1895	South Rondout, N. Y	New York, N.Y.
31544	do	Berwick	103	98	3	1895	Kennebunk, Me	Portsmouth, N. H.
162690	do	Bessemer	151	104	1	1906	Baltimore, Md	Baltimore, Md.
31596	do	Bessie	338	323	0	1899	Gildersleeve, Conn	New York, N. Y.
31683	do	Bessie	12	12	1	1900	Rock Island, Ill	Rock Island, Ill.
164411	Scow	Bessie	21	21	0	1911	Langley, Wash	Port Townsend, Wash.
120383	Barge	[1] Bessie J	433	433	1	1879	Camden, Me	Newark, N. J.
51241	do	[2] Bessie Townsend	312	298	1	1894	Elkton, Md	Baltimore, Md.
31507	Canal boat	Bessie G. Sherman	99	94	1	1888	Fort Ann, N. Y	Plattsburg, N. Y.
3409	Barge	Bessie and Ellis	9	9	0	1888	Newbern, N. C	Beaufort, N. C.
34419	do	[3] Bethel	299	299	1	1901	Rondout, N. Y	New York, N. Y.
31590	Scow	Betsey	7	7	0	1896	Anacortes, Wash	Port Townsend, Wash.
31724	do	Big Sandy	185	185	0	1902	Port Blakeley, Wash	Seattle, Wash.
31677	Barge	Bigwood	110	110	2	1900	Grand Forks, N. Dak	Pembina, N. Dak.
31623	Scow	Bill	13	13	0	1899	Anacortes, Wash	Port Townsend, Wash.
162298	do	Bill	10	10	0	1904	Port Townsend, Wash	Do.
163265	Barge	Bill	624	624	0	1907	Seattle, Wash	Juneau, Alaska.
164136	Scow	Bill	13	13	0	1910	do	Port Townsend, Wash.
164622	Barge	Bill	7	7	1	1909	Clarington, Ohio	Wheeling, W. Va.
162052	Scow	Bill Bailey	27	27	0	1903	Loring, Alaska	Ketchikan, Alaska.
31632	do	Billy	142	137	0	1898	Beaumont, Tex	Pensacola, Fla.
31522	Barge	Binghamton	588	565	3	1889	Noank, Conn	New York, N. Y.
162233	Canal boat	Bird S. Coler	103	98	1	1904	Champlain, N. Y	Plattsburg, N. Y.
164536	Dredge	Bismarck	431	431	21	1894	Mobile, Ala	Plymouth, Mass.
164679	Barge	Black	5	5	1	1905	Blacks Ferry, Tenn	Chattanooga, Tenn.
75289	do	[4] Black Beauty	224	224	0	1871	Camden, N. J	New York, N. Y.
164839	Scow	Black Diamond	13	13	0	1912	Seattle, Wash	Seattle, Wash.
31586	do	Black Jack	7	7	0	1898	New Whatcom, Wash	Port Townsend, Wash.
31678	Barge	Black Rock	115	99	0	1900	Brooklyn, N. Y	New York, N. Y.
164596	do	Blair	8	8	1	1911	Loudon, Tenn	Chattanooga, Tenn.
31580	Scow	Blakeley No. 1	247	237	1	1898	Port Blakeley, Wash	Port Townsend, Wash.
162118	do	Blakeley No. 2	334	334	0	1903	do	Do.
3740	Barge	Blanch	107	107	1	1897	Dungeness, Wash	Ketchikan, Alaska.
31633	Canal boat	Blanche Connors	105	99	1	1900	Whitehall, N. Y	Plattsburg, N. Y.
31634	do	Blanche Howard	104	99	1	1899	do	Do.
163990	Barge	Blauvelt	438	412	1	1909	Port Richmond, N. Y	New York, N. Y.
163571	do	Blue Band	463	463	0	1907	South Rondout, N. Y	Do.
163312	do	Blue Beard	398	398	1	1907	do	Do.
162334	do	Blue Bell	401	401	0	1904	Rondout, N. Y	Do.
31628	do	[5] Blue Bird	249	249	1	1899	do	Do.
162615	do	Blue Bonnett	522	522	1	1905	do	Do.
163788	do	Blue Coat	440	436	2	1909	South Rondout, N. Y	Do.
36890	do	[6] Blue Fish	211	211	0	1897	do	Do.
163789	do	Blue Haven	417	417	1	1909	do	Do.
164709	do	Blue Hummer	304	304	1	1911	do	Do.
163605	do	Blue Jacket	503	503	0	1908	do	Do.
163366	do	Blue Jay	462	462	1	1907	do	Do.
163441	do	[7] Blue Jeans	593	578	0	1908	Gildersleeve, Conn	Do.
163303	do	Blue Line	594	579	1	1907	do	Do.
162001	do	Blue Mountain	691	691	1	1903	Rondout, N. Y	Do.
46583	do	[8] Blue Point	300	300	1	1900	do	Do.
162614	do	Blue Ridge	524	524	1	1905	do	Do.
164693	do	Blue Streak	296	296	1	1911	South Rondout, N. Y	Do.
163588	Scow	Bluff	25	25	0	1907	Nome, Alaska	Nome, Alaska.
162576	Barge	Blunt	96	96	2	1905	Washburn, N. Dak	Pembina, N. Dak.
164735	Scow	Blythe	5	5	1	1908	Blythes Ferry, Tenn	Chattanooga, Tenn.
164587	Barge	Bobo	28	28	2	1910	Lenoir City, Tenn	Do.
163163	Scow	Bob Cook	224	202	4	1907	Duluth, Minn	Duluth, Minn.
162045	Barge	Bobby Ho	379	371	0	1903	Pensacola, Fla	Pensacola, Fla.
164256	do	Bogle	6	6	0	1908	Bogles Ferry, Tenn	Chattanooga, Tenn.
31736	do	Bois Brulé	68	68	6	1903	Bois Brule Landing, Mo	St. Louis, Mo.
53260	do	[9] BOMBAY	1,295	1,230	6	1890	Duluth, Minn	Belfast, Me.
31569	Canal boat	Bonanza	105	99	1	1894	West Troy, N. Y	Albany, N. Y.
162189	Scow	Bonanza	27	27	0	1904	Seattle, Wash	Nome, Alaska.
31545	Barge	Boots	230	230	1	1892	Lake Charles, La	Houston, Tex.
164150	do	Borders	6	6	0	1910	Chattanooga, Tenn	Chattanooga, Tenn.
3932	do	Boscobel	76	76	2	1880	Portage, Wis	Milwaukee, Wis.
31467	do	Boston	115	109	3	1883	Brooklyn, N.Y	New York, N. Y.

[1] Formerly barge Fostima.
[2] Formerly barge Mars.
[3] Formerly barge Carrie Hefner.
[4] Formerly barge Jennie E. Simmons.
[5] Formerly barge {a Bernard Guinan. b Sally Mesick.
[6] Formerly barge Edward K. Mesick.
[7] Formerly barge A. E. Mitchell.
[8] Formerly barge {a Janet. b Benjamin Miller.
[9] Formerly barge 107.

UNRIGGED MERCHANT VESSELS OF THE UNITED STATES—Continued.

Official No.	Class.	Name of vessel.	Gross tonnage.	Net tonnage.	Crew.	When built.	Where built.	Home port (where permanent document issues).
31582	Scow	Boston	11	11	0	1897	Point Roberts, Wash	Port Townsend, Wash.
53272	†Barge	[1] BOSTON	1,159	1,115	5	1891	West Superior, Wis	Philadelphia, Pa.
164367	do	Boston	164	164	1	1908	Brooklyn, N. Y	New York, N. Y.
63059	do	Bowns-Pattison No. 3	285	285	0	1899	Port Richmond, N. Y	Do.
31703	Scow	Bowser	11	11	0	1901	Ballard, Wash	Seattle, Wash.
31591	Barge	Boy	131	131	1	1886	Brooklyn, N.Y	New York, N. Y.
3095	do	Boylston	508	514	4	1879	Bucksport, Me	Boston, Mass.
162691	do	Braddock	151	104	1	1906	Baltimore, Md	Baltimore, Md.
162109	do	[2] Brandywine	387	387	1	1902	Elkton, Md	Philadelphia, Pa.
164117	do	Breton	456	456	1	1910	do	Do.
162035	do	Brewster	215	195	1	1903	Brooklyn, N.Y	New York, N. Y.
162712	Dredge	Brian Boru	348	296	8	1889	Toledo, Ohio	Buffalo, N. Y.
31700	Scow	Briar	18	18	0	1901	Anacortes, Wash	Port Townsend, Wash.
163051	Barge	Bridgeport	259	259	1	1907	Kingston, N. Y	New York, N. Y.
31698	do	Bright Star	217	217	1	1901	Rondout, N. Y	Do.
162276	do	Brimstone	328	328	1	1904	Mariner Harbor, N. Y	Do.
163384	do	Bristol	529	501	2	1907	Noank, Conn	Do.
53269	do	[3] BRITTANIA	1,169	1,110	7	1891	West Superior, Wis	Belfast, Me.
3888	do	Broad Bill	5	5	1	1901	Morehead City, N. C	Beaufort, N. C.
31562	do	Broad Mountain	237	237	1	1891	South Rondout, N. Y	New York, N. Y.
31502	do	Brooklyn	154	147	0	1887	South Brooklyn, N. Y	Do.
31735	do	Brooklyn	346	346	0	1903	Perth Amboy, N. J	Do.
162867	do	Brooklyn Eastern District Terminal No. 2.	853	853	2	1906	Noank, Conn	Do.
164085	do	BROOKLYN EASTERN DISTRICT TERMINAL No. 5.	792	792	0	1910	Camden, N. J	New York, N. Y.
162868	do	Brooklyn Eastern District Terminal No. 9.	853	853	2	1906	Noank, Conn	Do.
164783	do	BROOKLYN EASTERN DISTRICT TERMINAL No. 14.	807	807	1	1912	Camden, N. J	Do.
31535	do	Brooklyn Freight Annex No. 6	367	367	1	1890	Brooklyn, N. Y	Do.
31536	do	Brooklyn Freight Annex No. 7	367	367	1	1890	do	Do.
164922	do	Brooks	7	7	1	1912	Clayton, N. Y	Cape Vincent, N. Y.
164283	do	Brown	14	14	0	1909	Kingston, Tenn	Chattanooga, Tenn.
163798	Scow	Brownsville No. 1	11	11	0	1909	Brownsville, Wash	Port Townsend, Wash.
164634	do	Brownsville No. 2	33	33	0	1911	Ballard, Wash	Seattle, Wash.
164466	do	Bruce	11	11	0	1911	Ketchikan, Alaska	Ketchikan, Alaska.
31725	do	Brue	8	8	0	1901	Stanwood, Wash	Port Townsend, Wash.
162914	Barge	Brunswick	168	168	1	1906	Kingston, N. Y	New York, N. Y.
164091	do	Bud	11	11	1	1910	Hannibal, Ohio	Wheeling, W. Va.
31497	do	Budget	363	351	1	1887	Perth Amboy, N. J	Boston, Mass.
163937	do	Budweiser	81	81	0	1909	Ballard, Wash	Eagle, Alaska.
31304	do	Buffalo	122	116	2	(‡)	Brooklyn, N. Y	New York, N. Y.
31532	do	Buffalo	666	633	0	1890	South Rondout, N. Y	Do.
31618	do	Buffalo	351	351	6	1899	Wilmington, Del	Do.
164895	Scow	Buffalo	193	193	1	1892	Cleveland, Ohio	Buffalo, N. Y.
31620	Canal boat	Buffalo Enquirer	131	131	1	1894	Tonawanda, N. Y	Perth Amboy, N. J.
31666	Scow	Bug	13	13	0	1899	Anacortes, Wash	Port Townsend, Wash.
164496	do	Bug	14	14	0	1911	Ketchikan, Alaska	Ketchikan, Alaska.
31691	Barge	Bullion	160	136	1	1900	Perth Amboy, N. J	New York, N. Y.
164179	do	Bunker Hill	6	6	1	1910	Bunker Hill, Tenn	Chattanooga, Tenn.
31707	do	Burdett	165	155	1	1901	Port Richmond, N. Y	Perth Amboy, N. J.
31684	do	Bush No. 10	153	153	1	(§)	Rondout, N. Y	New York, N. Y.
163972	do	Bush No. 15	184	184	1	1909	Perth Amboy, N. J	Do.
163986	do	Bush No. 16	179	179	1	1909	do	Do.
164010	do	Bush No. 17	178	178	1	1910	do	Do.
164022	do	Bush No. 18	183	183	1	1910	do	Do.
164212	do	Bush No. 19	180	180	1	1910	do	Do.
164266	do	Bush No. 20	174	174	1	1910	do	Do.
164515	do	Bush No. 21	169	169	1	1911	do	Do.
164532	do	Bush No. 22	180	180	1	1911	do	Do.
164606	do	Bush No. 23	181	181	1	1911	do	Do.
164646	do	Bush No. 24	176	176	1	1911	do	Do.
164690	do	Bush No. 25	176	176	1	1911	do	Do.
164714	do	Bush No. 26	163	168	1	1912	do	Do.
164908	do	Bussell	10	10	1	1912	Lenoir City, Tenn	Chattanooga, Tenn.
31486	do	Bustle	344	322	1	1886	Perth Amboy, N. J	Boston, Mass.
2762	do	[4] Busy	327	313	2	1869	Halifax, Nova Scotia	New London, Conn.
162725	do	Butte	177	177	1	1906	Perth Amboy, N. J	Perth Amboy, N. J.
164024	do	Byron	434	405	1	1910	Port Richmond, N. Y	New York, N. Y.
		C.						
33965	Barge	C	143	143	2	1874	Brooklyn, N. Y	New York, N. Y.
34435	Scow	C. C	6	6	0	1902	Whatcom, Wash	Portland, Oreg.
34353	do	C. C. C. No. 1	13	13	0	1900	Beach, Wash	Port Townsend, Wash.
34354	do	C. C. C. No. 2	13	13	0	1900	do	Do.
164210	do	C. C. Co. No. 2	100	100	0	1910	Port Townsend, Wash	Do.
164087	do	C. P. No. 3	10	10	0	1910	Village Point, Wash	Do.

[1] Formerly barge 118.
[2] Formerly barge Perryville.
[3] Formerly barge 116.
[4] Formerly British bark Busy.
† Whaleback.
‡ Rebuilt, 1877.
§ Rebuilt, 1901.

UNRIGGED MERCHANT VESSELS OF THE UNITED STATES—Continued.

Official No.	Class.	Name of vessel.	Gross tonnage.	Net tonnage.	Crew.	When built.	Where built.	Home port (where permanent document issues).
164068	Scow	C. P. No. 4	10	10	0	1910	Village Point, Wash	Port Townsend, Wash.
164244	do	C. P. No. 5	25	25	1	1910	Bellingham, Wash	Do.
164245	do	C. P. No. 6	25	25	1	1910	do	Do.
164786	do	C. P. P. Co. No. 1	24	24	0	1912	Port Blakeley, Wash	Portland, Oreg.
164787	do	C. P. P. Co. No. 2	24	24	0	1912	do	Do.
164788	do	C. P. P. Co. No. 3	24	24	0	1912	do	Do.
34243	Barge	†C. S. C. Co. No. 2	133	125	0	1895	Cleveland, Ohio	New York, N. Y.
34244	do	†C. S. C. Co. No. 3	133	125	0	1895	do	Do.
34252	do	†C. S. C. Co. No. 9	163	163	0	1896	Elizabeth, N. J	Do.
34253	do	†C. S. C. Co. No. 10	163	163	0	1896	do	Do.
34259	do	†C. S. C. Co. No. 11	162	162	0	1896	do	Do.
34254	do	†C. S. C. Co. No. 12	164	164	0	1896	do	Do.
34256	do	†C. S. C. Co. No. 13	164	164	0	1896	do	Do.
34258	do	†C. S. C. Co. No. 15	168	168	0	1896	do	Do.
164864	Scow	C. T. & B. Co. No. 1	26	26	0	1912	Bellingham, Wash	Port Townsend, Wash.
34367	do	C. W. F. No. 1	16	16	0	1900	Anacortes, Wash	Port Angeles, Wash.
34381	do	C. W. F. No. 2	23	23	0	1900	do	Do.
164663	do	C. & W. No. 1	41	41	0	1904	Aberdeen, Wash	Port Townsend, Wash.
163969	Barge	C-STANDARD OIL CO. OF LA.-C	774	756	3	1909	Newport News, Va	New Orleans, La.
34401	do	C. Tryon	200	200	0	1901	Perth Amboy, N. J	New York, N. Y.
162141	do	C. C. Harris	346	346	1	1903	Brooklyn, N. Y	Do.
34177	do	C. E. Goin	111	105	0	1880	Portland, Conn	Do.
162211	Canal boat	C. E. Holden	104	99	1	1904	Whitehall, N. Y	Plattsburg, N. Y.
34131	do	C. E. Jefferson	105	99	1	1883	Champlain, N. Y	Do.
162200	Barge	C. E. Warren	269	269	1	1903	Sleightsburg, N. Y	Perth Amboy, N. J.
34176	do	C. F. Deering	106	101	0	1880	Portland, Conn	New York, N. Y.
163295	Canal boat	C. G. Morrow	101	96	1	1893	Northumberland, N. Y	Plattsburg, N. Y.
34209	do	C. G. Putnam	109	104	1	1889	do	Albany, N. Y.
163581	do	C. H. Johnson	99	94	1	1890	North Bay, N. Y	Plattsburg, N. Y.
163853	do	C. H. McKee, jr	131	125	1	1909	Champlain, N. Y	Do.
162579	do	C. H. Philo	119	119	1	1886	Lockport, N. Y	Do.
34343	Barge	C. H. Tibbits	269	269	1	1899	Tomkins Cove, N. Y	New York, N. Y.
34283	do	C. I. Gibbs, jr	126	126	2	1897	Brooklyn, N. Y	Do.
162724	do	C. J. Cleary	284	284	1	1898	do	Do.
163322	do	C. J. Curtin	203	203	1	1906	do	Do.
34172	Canal boat	C. J. Sargent	94	89	1	1878	Orwell, Vt	Plattsburg, N. Y.
33890	Scow	C. J. Winant No. 5	91	86	1	1872	Rondout, N. Y	Newark, N. J.
34150	do	C. J. Winant No. 8	181	172	1	1886	Brooklyn, N. Y	New York, N. Y.
34191	Barge	C. J. Winant No. 10	174	165	1	1889	do	Do.
163944	do	C. K. Dunlap	292	292	1	1909	Morgan City, La	Houston, Tex.
162894	Canal boat	C. M. Schuyler	94	90	1	1893	St. Johnsville, N. Y	Albany, N. Y.
162002	Barge	C. R. Bowen	281	281	2	1892	Milford, Del	Wilmington, Del.
162492	do	C. S. Ramsey	244	244	0	1905	Lake Charles, La	Galveston, Tex.
34231	Canal boat	C. T. Loverty	103	98	1	1892	Whitehall, N. Y	Plattsburg, N. Y.
162003	Barge	C. T. Rowland	282	282	2	1893	Elkton, Md	Seaford, Del.
34257	do	C. W. Bein	270	270	1	1896	Lake Charles, La	Houston, Tex.
34171	Canal boat	C. Murray Biglow	101	96	1	1888	Champlain, N. Y	Albany, N. Y.
164012	Barge	CADDO	432	432	3	1910	Port Richmond, N. Y	Port Arthur, Tex.
163790	do	Cadet Blue	418	418	1	1909	South Rondout, N. Y	New York, N. Y.
34239	do	Calcasieu	239	239	2	1895	Lake Charles, La	Galveston, Tex.
34338	Scow	Calcium	345	345	1	1899	Buffalo, N. Y	Buffalo, N. Y.
34333	Barge	Caledonia	415	393	0	1899	Brooklyn, N. Y	New York, N. Y.
164156	do	Calhoun	8	8	0	1908	Calhoun Ferry, Tenn	Chattanooga, Tenn.
162681	do	Calumet	330	330	3	1906	Mariner Harbor, N. Y	New York, N. Y.
34451	do	Calvert	368	368	2	‡1900	Elkton, Md	Baltimore, Md.
163448	do	Calvin	415	415	1	1908	do	Philadelphia, Pa.
164070	do	Calvin T. Davison	449	440	1	1910	Milford, Del	Baltimore, Md.
5704	do	Camden	434	424	0	1847	Derby, Conn	Seattle, Wash.
34351	do	Camden	117	101	0	1900	Brooklyn, N. Y	New York, N. Y.
34422	do	Camden	170	160	1	1901	Port Richmond, N. Y	Perth Amboy, N. J.
34357	Canal boat	Canada	93	91	1	1900	Whitehall, N. Y	Plattsburg, N. Y.
34321	Barge	Canastota	298	275	0	1899	Port Richmond, N. Y	New York, N. Y.
34340	do	Canton	415	393	0	1899	Brooklyn, N. Y	Do.
162861	do	Canuck	10	10	1	1905	Clayton, N. Y	Cape Vincent, N. Y.
164233	do	Cap D	8	8	1	1910	Keithsburg, Ill	Burlington, Iowa.
162486	do	Cape	256	235	1	1903	Brooklyn, N. Y	New York, N. Y.
164286	do	Caperton	5	5	1	1908	Section Ferry, Ala	Chattanooga, Tenn.
162216	do	Capitol	414	414	1	1907	Brooklyn, N. Y	New York, N. Y.
34334	Scow	Capping Scow No. 1	12	12	0	1899	New Whatcom, Wash	Port Townsend, Wash.
34335	do	Capping Scow No. 2	12	12	0	1899	do	Do.
34324	do	Capping Scow No. 3	12	12	0	1899	do	Do.
34325	do	Capping Scow No. 4	12	12	0	1899	do	Do.
34145	Barge	Capt. Albert	97	97	3	1885	Brooklyn, N. Y	New York, N. Y.
164607	Dredge	CAPTAIN HUSTON	664	501	32	1911	Sparrows Point, Md	Baltimore, Md.
34426	Barge	Captain Jameson	334	334	0	1901	Rondout, N. Y	New York, N. Y.
34146	do	Capt. Lange	125	125	1	1885	Brooklyn, N. Y	Do.
34269	do	Capt. Tom	154	154	3	1893	do	Do.
164046	do	Captain C. W. Cross	7	7	0	1908	Agee, Tenn	Chattanooga, Tenn.
162863	Canal boat	Capt. E. M. Grant	99	94	1	1894	Tonawanda, N. Y	Plattsburg, N. Y.

† Steel. ‡ Rebuilt, 1909.

UNRIGGED MERCHANT VESSELS OF THE UNITED STATES—Continued.

Official No.	Class.	Name of vessel.	Gross tonnage.	Net tonnage.	Crew.	When built.	Where built.	Home port (where permanent document issues).
163664	Barge	Capt. Frank Sullivan	202	202	0	1908	West New Brighton, N. Y	New York, N. Y.
162315	do	Capt. Peter Cahill	268	268	1	1897	Port Richmond, N. Y	Do.
162670	do	Capt. Thos. W. Connell	212	212	1	1904	Kingston, N. Y	Do.
164580	Canal boat	Capt. Tim Raftery	98	93	1	1894	Tonawanda, N. Y	Plattsburg, N. Y.
162340	Barge	Carbon	229	229	1	1904	West New Brighton, N. Y	Perth Amboy, N. J.
34247	do	Carbonate	94	94	1	1896	Buffalo, N. Y	Buffalo, N. Y.
33962	do	Carbondale	272	259	1	1873	Kingston, N. Y	New York, N. Y.
34441	do	Cardigan	319	319	1	1901	Sleightsburg, N. Y	Do.
162956	do	Caribou	186	186	0	1906	St. Michael, Alaska	St. Michael, Alaska.
34446	do	Carl	150	150	1	1898	Brooklyn, N. Y	New York, N. Y.
34192	do	Carlos French	433	421	1	1889	New Haven, Conn	New Haven, Conn.
164674	do	Carlton	476	457	1	1911	Mariner Harbor, N. Y	New York, N. Y.
162888	do	Carman	424	403	1	1906	Brooklyn, N. Y	Do.
163470	do	Carmania	410	410	0	1908	Perth Amboy, N. J	Do.
34389	Canal boat	Caroline White	105	100	1	1900	Champlain, N. Y	Plattsburg, N. Y.
163074	Scow	Carp	27	27	0	1907	Bellingham, Wash	Ketchikan, Alaska.
34402	Barge	Carrie	385	368	0	1901	Gildersleeve, Conn	New York, N. Y.
34403	do	Carrie	15	15	0	1901	McGregor, Iowa	La Crosse, Wis.
164308	do	Carrie	8	8	2	1907	Guild, Tenn	Chattanooga, Tenn.
163421	Canal boat	Carrie B	129	129	2	1893	Lockport, N. Y	Bridgeport, Conn.
125909	House boat	Carrie Mather	37	37	1	1880	Muskegon, Mich	Milwaukee, Wis.
34442	Barge	Carroll	300	300	3	1895	Elkton, Md	Baltimore, Md.
163705	do	Carteret	397	397	0	1908	Tottenville, N. Y	New York, N. Y.
163214	Canal boat	Carthage	115	109	1	1887	Lockport, N. Y	Plattsburg, N. Y.
163343	Barge	Casonia	22	22	2	1907	Andalusia, Ill	Rock Island, Ill.
59439	do	[1] CASSIE	948	871	7	1890	Brooklyn, N. Y	Boston, Mass.
162669	do	Catawba	150	150	1	1906	Port Richmond, N. Y	Baltimore, Md.
34438	do	Catoctin	304	292	2	1901	do	Do.
164907	Canal boat	Catherine Connolly	106	99	1	1912	Rondout, N. Y	Albany, N. Y.
34425	Barge	Catherine Ward	253	241	1	1901	Perth Amboy, N. J	New York, N. Y.
163814	do	Catherine Murray	144	144	0	1906	Kingston, N. Y	Do.
34453	do	Catskill	416	392	1	1903	Brooklyn, N. Y	Do.
34418	do	Cecelia McIlvaine	428	428	1	1901	Elkton, Md	Philadelphia, Pa.
34444	do	Cecil	370	370	2	1900	do	Baltimore, Md.
164375	do	Cedar Hill No. 2	269	269	0			New York, N. Y.
164379	do	Cedar Hill No. 3	272	272	1			Do.
34416	Canal boat	Celena Delorme	99	94	1	1900	Whitehall, N. Y	Plattsburg, N. Y.
34116	do	Celestia Cossey	121	115	1	1881	Ticonderoga, N. Y	Do.
162675	Barge	Celestine McNally	441	441	2	1906	Elkton, Md	Philadelphia, Pa.
34427	do	Cementon	169	159	1	1901	Port Richmond, N. Y	Perth Amboy, N. J.
125538	do	Centennial	76	76	1	1876	Bridgeton, N. J	Norfolk, Va.
162889	do	Central	424	402	1	1906	Brooklyn, N. Y	New York, N. Y.
163994	do	Central	223	223	1	1909	Tottenville, N. Y	Do.
164887	do	Central	20	20	1	1911	Clarington, Ohio	Wheeling, W. Va.
34432	do	Century	623	544	7	1901	Tottenville, N. Y	New York, N. Y.
163331	do	Chairman	319	319	1	1907	Brooklyn, N. Y	Do.
34272	do	Chaldean	139	139	1	1896	do	Do.
164039	do	Chapin	432	403	1	1910	Port Richmond, N. Y	Do.
163813	do	Chaptico	238	238	1	1909	Camden, N. J	Philadelphia, Pa.
34240	do	Charles	152	145	1	1895	Brooklyn, N. Y	New York, N. Y.
34271	do	Charles	234	234	0	1896	Rondout, N. Y	Do.
162679	do	Charles	396	378	0	1906	Gildersleeve, Conn	Hartford, Conn.
34093	Canal boat	Charles Arpin	117	111	1	1879	Champlain, N. Y	Plattsburg, N. Y.
163583	do	Charles Bohnson	99	94	1	1892	North Bay, N. Y	Do.
163057	Barge	Charles D	149	149	1	1888	Brooklyn, N. Y	New York, N. Y.
164676	Scow	Charles D	314	314	0	1911	Everett, Wash	Port Townsend, Wash.
162348	Barge	Charles Fey	285	285	0	1894	Kingston, N. Y	New York, N. Y.
34113	do	Charles Fisher	99	92	1	1880	Washington, N. C	Do.
63044	do	[2] Charles Frederick	221	221	0	1901	Astoria, N. Y	Do.
34175	Canal boat	Charles McCaffrey	100	95	1	1888	Fort Ann, N. Y	Albany, N. Y.
34266	Barge	Charles Mulford	309	309	0	1891	South Rondout, N. Y	New York, N. Y.
33554	do	Charles Spear	326	326	4	1864	Coxsackie, N. Y	Do.
34264	Canal boat	Charles Whitehead	132	132	0	1884	Ithaca, N. Y	Do.
34304	Barge	Charles A. McCaffrey	357	357	0	1898	South Rondout, N. Y	Do.
164829	do	CHARLES C. MCILLVAINE	522	522	1	1912	Philadelphia, Pa	Philadelphia, Pa.
34223	Canal boat	Charles E. Conrad	134	128	1	1891	Northumberland, N. Y	Plattsburg, N. Y.
163557	do	Charles E. Gates	102	95	1	1901	do	Albany, N. Y.
34273	Barge	Charles E. Meyers	297	297	0	1896	Port Richmond, N. Y	New York, N. Y.
34178	Canal boat	Charles E. Rogers	103	98	1	1888	Champlain, N. Y	Plattsburg, N.Y.
162911	do	Charles E. Sweet	100	95	1	1887	Tonawanda, N. Y	Albany, N. Y.
34390	Barge	Charles F. Harris	199	199	0	1893	Rondout, N. Y	New York, N. Y.
34410	do	Charles F. Luster	335	335	0	1901	do	Do.
30077	do	[3] Chas. F. Waterbury	244	244	1	1896	Long Island City, N. Y	Do.
4122	do	Chas. H. Hodgdon	112	106	1	1864	Essex, Mass	New London, Conn.
163718	do	Chas. H. Ramsey	207	207	0	1906	Kingston, N. Y	New York, N. Y.
34305	Canal boat	Charles K. Sparks	107	104	2	1888	Tonawanda, N. Y	Albany, N. Y.
5856	Barge	Charles L. Mather	49	49	3	1861	Athens, N. Y	Boston, Mass.
162633	do	Charles L. Tague	335	335	1	1905	Rondout, N. Y	New York, N. Y.
162065	do	Charles N. Gregory	237	237	1	1903	do	Do.
163555	Canal boat	Charles R. McMillen	104	98	1	1908	Lansingburg, N. Y	Plattsburg, N. Y.

[1] Formerly barge 201. [2] Formerly barge Wilbur. [3] Formerly barge Archibald McNeil.

UNRIGGED MERCHANT VESSELS OF THE UNITED STATES—Continued.

Official No.	Class.	Name of vessel.	Gross tonnage.	Net tonnage.	Crew.	When built.	Where built.	Home port (where permanent document issues).
54193	Barge	[1]Charles T. Marston	257	244	1	1847	Brooklyn, N.Y	Hartford, Conn.
162297	do	Charles W. Davis	221	221	1	1904	Philadelphia, Pa	Philadelphia, Pa.
163310	Canal boat	Chas. W. Dunn	99	94	1	1889	Whitehall, N. Y	Plattsburg, N. Y.
163315	Barge	Charleston	145	145	1	1906	Kingston, N. Y	New York, N. Y.
164100	do	Charleston	6	6	0	1904	Salpaw Mill, Tenn	Chattanooga, Tenn.
34142	Canal boat	Charlie R. Burleigh	105	100	1	1881	Whitehall, N. Y	Plattsburg, N. Y.
34309	Barge	Charlotte	160	160	2	1898	Brooklyn, N. Y	New York, N. Y.
34332	do	Charlotte	410	389	0	1899	do	Do.
163881	do	Charlotte	21	21	0	1909	Clayton, N. Y	Cape Vincent, N. Y.
162447	do	CHARTIERS	275	275	2	1896	Elizabeth, N. J	Port Arthur, Tex.
162931	do	Chase	282	282	1	1906	Perth Amboy, N. J	Perth Amboy, N. J.
34337	do	Chatham	414	393	0	1899	Brooklyn, N. Y	New York, N. Y.
34406	Scow	Cheboygan	95	95	1	1894	West Superior, Wis	Marquette, Mich.
34347	Barge	Cheer	143	143	1	1900	Brooklyn, N. Y	New York, N. Y.
163339	do	Chelsea	436	409	1	1907	Tottenville, N. Y	Do.
163532	do	Chelsea	282	282	0	1908	do	Do.
34152	do	Chemist	132	125	2	1886	Greenpoint, N. Y	Do.
162926	do	Chena	440	440	1	1906	St. Michael, Alaska	St. Michael, Alaska.
163616	do	Chesapeake	464	464	1	1908	Elkton, Md	Philadelphia, Pa.
34436	Scow	Chesley No. 3	52	52	0	1900	Port Blakeley, Wash	Ketchikan, Alaska.
164380	do	Chesley No. 9	304	304	0	1911	Seattle, Wash	Seattle, Wash.
164445	do	Chesley No. 10	272	272	0	1911	do	Do.
164653	do	Chesley No. 11	280	280	0	1911	do	Do.
164666	do	Chesley No. 12	195	195	0	1911	do	Do.
164704	do	Chesley No. 14	195	195	0	1911	do	Do.
34207	Barge	Chester	885	885	0	1890	Jeffersonville, Ind	Pittsburgh, Pa.
163785	Dredge	CHESTER	434	351	6	1909	Sparrows Point, Md	New York, N. Y.
164514	Barge	Chester	460	460	1	1911	Elkton, Md	Philadelphia, Pa.
33694	do	Chester Griswold	197	187	2	1869	New Baltimore, N. Y	Albany, N. Y.
33542	do	Chicago	365	347	2	1831	New York, N. Y	Do.
34275	Scow	Chicago	314	271	2	1897	Baltimore, Md	Baltimore, Md.
34320	Barge	Chicago	351	351	5	1899	Wilmington, Del	New York, N. Y.
34287	do	Chief	170	150	2	1897	Noank, Conn	Do.
164436	Scow	Chief No. 1	71	71	2	1901	Oshkosh, Wis	Milwaukee, Wis.
164437	do	Chief No. 2	123	123	2	1907	do	Do.
163589	do	Chinik	25	25	0	1907	Nome, Alaska	Nome, Alaska.
34405	do	Chinook	104	104	0	1901	New Whatcom, Wash	Port Townsend, Wash.
162193	do	Chinook	316	316	13	1904	Duluth, Minn	Duluth, Minn.
34368	Barge	Chippewa	213	213	2	1900	Wabasha, Minn	La Crosse, Wis.
164836	Scow	Chlopeck No. 1	64	64	0	1912	Seattle, Wash	Seattle, Wash.
34327	do	Chlopeck No. 4	17	17	0	1899	New Whatcom, Wash	Tacoma, Wash.
51302	Barge	[2]Choptank	376	376	1	†1898	Elkton, Md	Philadelphia, Pa.
36928	do	[3]Chowan	375	375	1	†1898	do	Do.
162165	do	[4]Christiana	363	363	1	‡1901	do	Do.
163584	Canal boat	Christina Bohnson	97	92	1	1891	North Bay, N. Y	Plattsburg, N. Y.
34221	Barge	Christine	184	174	1	1891	Rockyhill, Conn	Hartford, Conn.
164730	do	Chrome	237	237	1	1912	Tottenville, N. Y	New York, N. Y.
163072	Scow	Chum	27	27	0	1907	Bellingham, Wash	Ketchikan, Alaska.
34274	Barge	Cincinnati	322	311	2	1896	Baltimore, Md	Baltimore, Md.
163612	do	Citizen	340	340	2	1908	Brooklyn, N. Y	New York, N. Y.
34237	do	City Point	100	95	1	1893	Portsmouth, Va	Norfolk, Va.
162780	Scow	City Transfer Co	112	112	0	1906	Port Townsend, Wash	Port Townsend, Wash.
126729	Barge	City of Glasgow	958	958	1	1891	West Bay City, Mich	Milwaukee, Wis.
5959	do	City of Rockland	263	254	2	1870	Bath, Me	Boston, Mass.
163613	do	Civilian	340	340	2	1908	Brooklyn, N. Y	New York, N. Y.
163646	Scow	Claire, C. L. Co	250	250	0	1908	Everett, Wash	Port Townsend, Wash.
34292	Barge	Clara	164	164	1	1898	New York, N. Y	New York, N. Y.
162040	do	Clara	293	279	0	1903	Gildersleeve, Conn	Do.
162616	do	Clara	430	430	1	1905	Elkton, Md	Philadelphia, Pa.
163201	do	Clara	170	170	1	1890	Brooklyn, N. Y	New York, N. Y.
163846	do	Clara	21	21	2	1909	Sterling, Ill	Rock Island, Ill.
164093	do	Clara	42	42	1	1909	Vista, Fla	Cedar Keys, Fla.
163933	do	Clara Brooks	472	452	3	1909	Madison, Md	Crisfield, Md.
34236	Canal boat	Clara Pechette	116	110	1	1892	Northumberland, N. Y	Plattsburg, N. Y.
34205	do	Clara and Una	112	106	1	1889	do	Do.
34439	Barge	Claremont	304	292	2	1901	Port Richmond, N. Y	Baltimore, Md.
164003	do	Claremont	216	216	1	1909	Tottenville, N. Y	New York, N. Y.
163975	do	Clarence	449	433	0	1909	Gildersleeve, Conn	Hartford, Conn.
31552	do	[5]Clarence McNally	361	361	1	1895	Elkton, Md	Philadelphia, Pa.
162920	Scow	Clark and Lennon	43	43	0	1906	Sedro Woolley, Wash	Port Townsend, Wash.
163115	Barge	Clay	184	156	0	1907	Weehawken, N. J	New York, N. Y.
34329	do	Clayton	408	387	0	1899	Brooklyn, N. Y	Do.
34352	do	Clearfield	116	99	0	1900	do	Do.
162563	do	Cleary Bros	235	222	1	1893	do	Do.
34276	do	Cleveland	281	245	2	1897	Baltimore, Md	Baltimore, Md.
34417	Canal boat	Cleveland and Thurman	100	95	1	1888	Tonawanda, N. Y	Plattsburg, N. Y.
162069	Barge	Clifton	147	130	2	1903	Port Richmond, N. Y	Baltimore, Md.
34423	do	Clinton	168	158	1	1901	do	Perth Amboy, N. J.
62488	do	[6]Clinton Point	365	347	2	1867	New Baltimore, N. Y	New York, N. Y.

[1] Formerly barge Priam.
[2] Formerly barge Magnolia.
[3] Formerly barge E. A. Souder.
[4] Formerly barge Sharon Hill.
[5] Formerly barge B. T. Donaldson.
[6] Formerly barge William Lewis.
† Rebuilt 1909.
‡ Rebuilt 1908.

UNRIGGED MERCHANT VESSELS OF THE UNITED STATES—Continued.

Official No.	Class.	Name of vessel.	Gross tonnage.	Net tonnage.	Crew.	When built.	Where built.	Home port (where permanent document issues).
163908	Canal boat	Clinton Wilson	102	96	1	1909	Waterford, N. Y	Plattsburg, N.Y.
34217	Barge	Clio	300	290	1	1891	Brooklyn, N. Y	New York, N. Y.
34204	do	Clyde	408	378	0	1890	do	Do.
164089	do	Clyde	98	98	1	1910	New Decatur, Ala	Chattanooga, Tenn.
34279	Canal boat	Coaldale	92	88	1	1896	Whitehall, N. Y	Plattsburg, N. Y.
34450	Barge	Coal Port	286	286	1	1899	Rondout, N. Y	New York, N. Y.
163369	do	Coalport	529	501	2	1907	Noank, Conn	Do.
163741	Scow	Coast No. 1	31	31	0	1909	Anacortes, Wash	Port Townsend, Wash.
163742	do	Coast No. 2	31	31	0	1909	do	Do.
164707	do	Coats-Fordney Logging Co. No. 1	48	48	0	1911	Hoquiam, Wash	Do.
163073	do	Cod	27	27	0	1907	Bellingham, Wash	Ketchikan, Alaska.
163071	do	Coho	27	27	0	1907	do	Do.
34210	Barge	Cohoes	416	387	1	1890	Brooklyn, N. Y	New York, N. Y.
162908	do	Cold Spring	424	403	1	1906	do	Do.
163030	do	[1] Collegian	271	271	2	1906	do	Do.
162303	do	Colonel	275	275	5	1902	do	Do.
164553	Canal boat	Colonia	101	96	1	1885	Buffalo, N. Y	Plattsburg, N. Y.
5915	House boat	Columbia	106	106	1	1871	Chester, Pa	New York, N. Y.
34136	Barge	Columbia	166	166	1	1883	Brooklyn, N. Y	Do.
34339	do	Columbia	336	336	1	1899	West New Brighton, N. Y	New Haven, Conn.
34445	do	Columbia	359	359	3	†1898	Elkton, Md	Baltimore, Md.
34452	Dredge	Columbia	522	392	10	1903	Duluth, Minn	Duluth, Minn.
163519	Scow	Columbia	156	156	3	1893	Rondout, N. Y	Perth Amboy, N. J.
34437	do	Columbia No. 1	51	51	0	1901	Whatcom, Wash	Port Townsend, Wash.
162987	Barge	Columbia No. 1	172	172	2	1906	Brooklyn, N. Y	New York, N. Y.
4387	do	Columbian	356	338	5	1864	Green Bay, Wis	Dunkirk, N. Y.
34232	do	Columbus	100	100	3	1893	Fort Madison, Iowa	Rock Island, Ill.
34267	do	Columbus	221	221	0	1892	Port Richmond, N. Y	New York, N. Y.
34349	do	Columbus	313	261	2	1900	Baltimore, Md	Baltimore, Md.
164733	do	Comanche	477	477	1	1912	Elkton, Md	Philadelphia, Pa.
34344	do	Comet	369	369	1	1899	Elkton, Md	Do.
126996	House boat	Comfort	22	21	1	1885	Alexandria Bay, N. Y	Cape Vincent, N. Y.
163634	Barge	Comfort	5	5	1	1907	Galena, Ill	Galena, Ill.
164903	do	Comfort	31	31	0	1910	Wyandotte, Mich	Detroit, Mich.
164940	House boat	Comfort	19	19	2	1910	Dexter, N. Y	Cape Vincent, N. Y.
164917	Barge	Comfort No. 2	8	8	2	1912	Savanna, Ill	Galena, Ill.
34328	do	Commander	174	174	2	1899	Brooklyn, N. Y	New York, N. Y.
163092	do	Commander	366	366	2	1907	Noank, Conn	Do.
34294	do	Commercial	183	183	3	1898	South Rondout, N. Y	Do.
34412	do	Committee	162	162	2	1901	Brooklyn, N. Y	Do.
34167	Scow	Commodore	146	138	3	1887	Perth Amboy, N. J	Perth Amboy, N. J.
34316	Barge	Commodore	145	145	2	1899	Brooklyn, N. Y	New York, N. Y.
162700	do	Commodore	120	120	1	1892	Buffalo, N. Y	Baltimore, Md.
162727	do	Commodore	361	361	4	1906	Brooklyn, N. Y	New York, N. Y.
163376	do	[2] Commonwealth	409	409	5	1907	do	Do.
34314	do	Companion	133	133	2	1899	do	Do.
162166	do	Company	204	159	1	1904	do	Do.
34407	Scow	Company I	26	26	1	1897	West Superior, Wis	Marquette, Mich.
164591	Barge	Comptroller	445	445	6	1910	Weehawken, N. J	New York, N. Y.
34311	do	Comrade	152	152	2	1899	Brooklyn, N. Y	Do.
164897	House boat	Condor	10	10	1	1911	Alexandria Bay, N. Y	Cape Vincent, N. Y.
162741	Barge	Conemaugh	148	148	1	1906	Port Richmond, N. Y	Baltimore, Md.
163370	do	Coney Island	158	158	1	1907	Perth Amboy, N. J	Perth Amboy, N. J.
34413	do	Confidence	163	163	2	1901	Brooklyn, N. Y	New York, N. Y.
162558	do	Confluence	310	260	1	1905	Baltimore, Md	Baltimore, Md.
162047	do	Congers	210	189	1	1903	Brooklyn, N. Y	New York, N. Y.
34295	do	Congress	183	183	3	1898	South Rondout, N. Y	Do.
164151	do	Congress	289	289	5	1910	Tottenville, N. Y	Do.
163776	Scow	CONNAUGHT	316	316	1	1909	Ecorse, Mich	Buffalo, N. Y.
162668	Barge	Connellsville	148	148	1	1906	Port Richmond, N. Y	Baltimore, Md.
34341	do	Conqueror	193	193	2	1899	Brooklyn, N. Y	New York, N. Y.
163395	do	Conqueror	363	363	1	1907	do	Do.
34345	do	Conquest	157	157	2	1899	do	Do.
163438	do	Consolidated	473	473	0	1907	South Rondout, N. Y	Do.
34360	do	Consort	207	207	2	1900	Brooklyn, N. Y	Do.
34414	do	Constitution	205	205	3	1901	do	Do.
163392	do	Consul	231	231	1	1907	do	Do.
163607	do	Consul	493	493	0	1908	Lake Charles, La	Pensacola, Fla.
34421	do	Continental	206	206	3	1901	Brooklyn, N. Y	New York, N. Y.
34361	do	Convoy	206	206	2	1900	do	Do.
34362	Scow	Cook No. 1	26	26	0	1900	Port Townsend, Wash	Port Townsend, Wash.
34363	do	Cook No. 2	19	19	0	1900	Anacortes, Wash	Do.
34364	do	Cook No. 3	19	19	0	1900	do	Do.
34365	do	Cook No. 4	19	19	0	1900	do	Do.
34366	do	Cook No. 5	19	19	0	1900	do	Do.
34369	do	Cook No. 6	10	10	0	1900	do	Do.
34370	do	Cook No. 7	10	10	0	1900	do	Do.
34371	do	Cook No. 8	10	10	0	1900	do	Do.
34372	do	Cook No. 9	10	10	0	1900	do	Do.
34373	do	Cook No. 10	5	5	0	1900	do	Do.

[1] Formerly barge Oakwood. [2] Formerly barge Strongwood. † Rebuilt 1911.

UNRIGGED MERCHANT VESSELS OF THE UNITED STATES—Continued.

Official No.	Class.	Name of vessel.	Gross tonnage.	Net tonnage.	Crew.	When built.	Where built.	Home port (where permanent document issues).
34374	Scow	Cook No. 11	5	5	0	1900	Anacortes, Wash	Port Townsend, Wash.
34375	do	Cook No. 12	5	5	0	1900	do	Do.
163818	do	Cook No. 13	23	23	0	1909	Port Townsend, Wash	Do.
163819	do	Cook No. 14	23	23	0	1909	do	Portland, Oreg.
163820	do	Cook No. 15	23	23	0	1909	do	Port Townsend, Wash.
34288	Barge	Cooperator	149	149	3	1897	Brooklyn N. Y	New York, N. Y.
162849	Scow	Coot	78	78	0	1902	Olympia, Wash	Tacoma, Wash.
34099	Barge	Cora	380	365	2	1880	Rockyhill, Conn	New London, Conn.
34411	do	Cora	389	389	0	1901	Port Richmond, N. Y	New York, N. Y.
34184	Canal boat	Cora and Lizzie	99	94	1	1889	Whitehall, N. Y	Do.
164470	Barge	Corine	34	34	1	1908	Vista, Fla	Cedar Keys, Fla.
164450	Canal boat	Cornelius Reardon	106	99	1	1911	Rondout, N. Y	Albany, N. Y.
34377	do	Corner Stone	95	90	1	1887	Tonawanda, N. Y	Plattsburg, N. Y.
34356	Barge	Corning	234	214	0	1900	Port Richmond, N. Y	New York, N. Y.
34319	do	Cornwall	418	396	0	1899	Brooklyn, N. Y	Do.
162950	do	Corporal	243	243	1	1906	do	Do.
44304	do	[1] Corrotoman	334	319	1	†1890	Wilmington, Del	Philadelphia, Pa.
164288	Scow	Cosmopolis No. 2	53	53	0	1902	Cosmopolis, Wash	Port Townsend, Wash.
164289	do	Cosmopolis No. 3	55	55	0	1907	do	Do.
164710	Barge	Cotton Port	5	5	1	1910	Cotton Port, Tenn	Chattanooga, Tenn.
164324	do	Cotton Seed	35	35	2	1910	Chattanooga, Tenn	Do.
34322	Scow	Cottonwood	5	5	0	1899	Fairhaven, Wash	Port Townsend, Wash.
164252	Barge	Cowan	6	6	0	1909	Cowans Ferry, Tenn	Chattanooga, Tenn.
34428	do	Coxton	170	160	1	1901	Port Richmond, N. Y	Perth Amboy, N. J.
164537	Dredge	Craighill	223	223	18	1902	Mobile, Ala	Plymouth, Mass.
34307	Barge	Crawford	137	137	1	1898	Brooklyn, N. Y	New York, N. Y.
163350	do	Crescent	429	402	1	1907	Tottenville, N. Y	Do.
34118	do	Crickmore	371	339	0	1881	Brooklyn, N. Y	Do.
162767	do	[2] Croatan	416	416	1	1901	Newbern, N. C	Norfolk, Va.
163112	Scow	Crocodile	14	14	0	1907	Bellingham, Wash	Port Townsend, Wash.
34031	Barge	Cross Creek No. 3	241	229	0	1878	Perth Amboy, N. J	New York, N. Y.
34097	do	Cross Creek No. 8	178	169	0	1879	do	Perth Amboy, N. J.
34098	do	Cross Creek No. 9	154	146	1	1878	do	Do.
34137	do	Cross Creek No. 11	201	191	0	1883	do	New York, N. Y.
34159	do	Croton	439	409	0	1887	Elizabeth, N. J	Do.
162841	Scow	Crow	21	21	0	1906	Mount Vernon, Wash	Port Townsend, Wash.
163980	Barge	Crystal	508	508	0	1909	South Rondout, N. Y	New York, N. Y.
34303	do	Cuba	149	149	2	1898	Brooklyn, N. Y	Do.
164911	do	Cuba	213	206	8	1912	West Lake, La	Galveston, Tex.
34385	do	CUBA LIBRE	195	195	1	1895	Sault Ste. Marie, Mich	Buffalo, N. Y.
163431	Scow	CUILENE RHU	160	160	0	1907	Port Huron, Mich	Do.
163695	Barge	Cullen No. 9	428	428	1	1908	Kingston, N. Y	New York, N. Y.
163889	do	Cullen No. 11	406	406	1	1908	do	Do.
163787	do	Cullen No. 15	406	406	1	1909	Athens, N. Y	Do.
34277	do	Cumberland	132	93	2	1897	Baltimore, Md	Baltimore, Md.
*51413	do	[3] Currituck	382	382	1	‡1900	Elkton, Md	Philadelphia, Pa.
34119	do	Curry	205	195	4	1882	Communipaw, N. J	New York N. Y.
163121	do	CYCLOPS	324	324	1	1907	Philadelphia, Pa	Do.
		D.						
35484	Barge	D	130	123	1	1887	Brooklyn, N. Y	New York, N. Y.
35595	Scow	D 33	457	457	2	1901	Duluth, Minn	Duluth, Minn.
35596	do	D 34	457	457	2	1901	do	Do.
35617	do	D 35	607	607	3	1903	do	Do.
35618	do	D 36	607	607	3	1903	do	Do.
162282	do	§D 37	715	675	2	1904	Manitowoc, Wis	Do.
164217	Barge	D. C. W	8	8	1	1910	Sabula, Iowa	Galena, Ill.
164929	do	D. C. W. No. 2	11	11	2	1912		Do.
162544	Scow	D. D. Stewart	61	61	0	1905	Coppermount, Alaska	Ketchikan, Alaska.
164209	do	D. E. Manns No. 2	28	28	2	1908	Tonawanda, N. Y	Buffalo, N. Y.
163609	Barge	D. F. Leavy	225	225	1	1903	Brooklyn, N. Y	New York, N. Y.
163582	Canal boat	D. H. Baker	95	90	1	1888	Tonawanda, N. Y	Plattsburg, N. Y.
162623	Barge	D. H. Opdenbrouw	210	210	1	1904	Kingston, N. Y	New York, N. Y.
35515	Canal boat	D. M. Mosso	125	119	0	1891	Northumberland, N. Y	Albany, N. Y.
35462	do	D. M. Munger	122	116	1	1880	Champlain, N. Y	Plattsburg, N. Y.
35520	do	D. & G. Robert	105	100	1	1893	do	Do.
58070	Scow	[4] D. L. Co. I	143	143	0	1898	Ballard, Wash	Seattle, Wash.
58075	do	[5] D. L. Co. III	80	80	0	1900	do	Do.
58078	do	[6] D. L. Co. VI	163	163	0	1900	do	Do.
35613	do	D. L. Co. XVI	184	184	0	1902	Olympia, Wash	Do.
163135	do	[7] D. L. Co. No. 2	59	59	0	1905	Bremerton, Wash	Do.
162369	do	D. L. Co. No. IV	105	105	0	1903	Olympia, Wash	Do.
162370	do	D. L. Co. No. V	105	105	0	1903	Seattle, Wash	Do.
162371	do	D. L. Co. No. VII	72	72	0	1904	Olympia, Wash	Do.
162372	do	D. L. Co. No. IX	66	66	0	1904	Seattle, Wash	Portland, Oreg.

[1] Formerly barge {a Ida L. Maas. b Chesapeake.}
[2] Formerly barge Chas. G. Blades.
[3] Formerly barge Minerva.
[4] Formerly scow Stimson No. 1.
[5] Formerly scow Stimson No. 3.
[6] Formerly scow Stimson No. 6.
[7] Formerly scow Bremerton.
† Rebuilt 1907.
‡ Rebuilt 1909.
§ Steel.

UNRIGGED MERCHANT VESSELS OF THE UNITED STATES—Continued.

Official No.	Class.	Name of vessel.	Gross tonnage.	Net tonnage.	Crew.	When built.	Where built.	Home port (where permanent document issues).
163908	Canal boat	Clinton Wilson	102	96	1	1909	Waterford, N. Y	Plattsburg, N.Y.
34217	Barge	Clio	300	290	1	1891	Brooklyn, N. Y	New York, N. Y.
34204	do	Clyde	408	378	0	1890	do	Do.
164089	do	Clyde	98	98	1	1910	New Decatur, Ala	Chattanooga, Tenn.
34279	Canal boat	Coaldale	92	88	1	1896	Whitehall, N. Y	Plattsburg, N. Y.
34450	Barge	Coal Port	286	286	1	1899	Rondout, N. Y	New York, N. Y.
163369	do	Coalport	529	501	2	1907	Noank, Conn	Do.
163741	Scow	Coast No. 1	31	31	0	1909	Anacortes, Wash	Port Townsend, Wash.
163742	do	Coast No. 2	31	31	0	1909	do	Do.
164707	do	Coats-Fordney Logging Co. No. 1	48	48	0	1911	Hoquiam, Wash	Do.
163073	do	Cod	27	27	0	1907	Bellingham, Wash	Ketchikan, Alaska.
163071	do	Coho	27	27	0	1907	do	Do.
34210	Barge	Cohoes	416	387	1	1890	Brooklyn, N. Y	New York, N. Y.
162908	do	Cold Spring	424	403	1	1906	do	Do.
163030	do	[1] Collegian	271	271	2	1906	do	Do.
162303	do	Colonel	275	275	5	1902	do	Do.
164553	Canal boat	Colonia	101	96	1	1885	Buffalo, N. Y	Plattsburg, N. Y.
5915	House boat	Columbia	106	106	1	1871	Chester, Pa	New York, N. Y.
34136	Barge	Columbia	166	166	1	1883	Brooklyn, N. Y	Do.
34339	do	Columbia	336	336	1	1899	West New Brighton, N. Y	New Haven, Conn.
34445	do	Columbia	359	359	3	†1898	Elkton, Md	Baltimore, Md.
34452	Dredge	Columbia	522	392	10	1903	Duluth, Minn	Duluth, Minn.
163519	Scow	Columbia	156	156	3	1893	Rondout, N. Y	Perth Amboy, N. J.
34437	do	Columbia No. 1	51	51	0	1901	Whatcom, Wash	Port Townsend, Wash.
162987	Barge	Columbia No. 1	172	172	2	1905	Brooklyn, N. Y	New York, N. Y.
4387	do	Columbian	356	338	5	1864	Green Bay, Wis	Dunkirk, N. Y.
34232	do	Columbus	100	100	3	1893	Fort Madison, Iowa	Rock Island, Ill.
34267	do	Columbus	221	221	0	1892	Port Richmond, N. Y	New York, N. Y.
34349	do	Columbus	313	261	2	1900	Baltimore, Md	Baltimore, Md.
164733	do	Comanche	477	477	1	1912	Elkton, Md	Philadelphia, Pa.
34344	do	Comet	369	369	1	1899	Elkton, Md	Do.
126996	House boat	Comfort	22	21	1	1885	Alexandria Bay, N. Y	Cape Vincent, N. Y.
163634	Barge	Comfort	5	5	1	1907	Galena, Ill	Galena, Ill.
164903	do	Comfort	31	31	0	1910	Wyandotte, Mich	Detroit, Mich.
164940	House boat	Comfort	19	19	2	1910	Dexter, N. Y	Cape Vincent, N. Y.
164917	Barge	Comfort No. 2	8	8	2	1912	Savanna, Ill	Galena, Ill.
34328	do	Commander	174	174	2	1899	Brooklyn, N. Y	New York, N. Y.
163092	do	Commander	366	366	2	1907	Noank, Conn	Do.
34294	do	Commercial	183	183	3	1898	South Rondout, N. Y	Do.
34412	do	Committee	162	162	2	1901	Brooklyn, N. Y	Do.
34167	Scow	Commodore	146	138	3	1887	Perth Amboy, N. J	Perth Amboy, N. J.
34316	Barge	Commodore	145	145	2	1899	Brooklyn, N. Y	New York, N. Y.
162700	do	Commodore	120	120	1	1892	Buffalo, N. Y	Baltimore, Md.
162727	do	Commodore	361	361	4	1906	Brooklyn, N. Y	New York, N. Y.
163376	do	[2] Commonwealth	409	409	5	1907	do	Do.
34314	do	Companion	133	133	2	1899	do	Do.
162166	do	Company	204	159	1	1904	do	Do.
34407	Scow	Company I	26	26	1	1897	West Superior, Wis	Marquette, Mich.
164591	Barge	Comptroller	445	445	6	1910	Weehawken, N. J	New York, N. Y.
34311	do	Comrade	152	152	2	1899	Brooklyn, N. Y	Do.
164897	House boat	Condor	10	10	1	1911	Alexandria Bay, N. Y	Cape Vincent, N. Y.
162741	Barge	Conemaugh	148	148	1	1906	Port Richmond, N. Y	Baltimore, Md.
163370	do	Coney Island	158	158	1	1907	Perth Amboy, N. J	Perth Amboy, N. J.
34413	do	Confidence	163	163	2	1901	Brooklyn, N. Y	New York, N. Y.
162558	do	Confluence	310	260	1	1905	Baltimore, Md	Baltimore, Md.
162047	do	Congers	210	189	1	1903	Brooklyn, N. Y	New York, N. Y.
34295	do	Congress	183	183	3	1898	South Rondout, N. Y	Do.
164151	do	Congress	289	289	5	1910	Tottenville, N. Y	Do.
163776	Scow	CONNAUGHT	316	316	1	1909	Ecorse, Mich	Buffalo, N. Y.
162668	Barge	Connellsville	148	148	1	1906	Port Richmond, N. Y	Baltimore, Md.
34341	do	Conqueror	193	193	2	1899	Brooklyn, N. Y	New York, N. Y.
163395	do	Conqueror	363	363	1	1907	do	Do.
34345	do	Conquest	157	157	2	1899	do	Do.
163438	do	Consolidated	473	473	0	1907	South Rondout, N. Y	Do.
34360	do	Consort	207	207	2	1900	Brooklyn, N. Y	Do.
34414	do	Constitution	205	205	3	1901	do	Do.
163392	do	Consul	231	231	1	1907	do	Do.
163607	do	Consul	493	493	0	1908	Lake Charles, La	Pensacola, Fla.
34421	do	Continental	206	206	3	1901	Brooklyn, N. Y	New York, N. Y.
34361	do	Convoy	206	206	2	1900	do	Do.
34362	Scow	Cook No. 1	26	26	0	1900	Port Townsend, Wash	Port Townsend, Wash.
34363	do	Cook No. 2	19	19	0	1900	Anacortes, Wash	Do.
34364	do	Cook No. 3	19	19	0	1900	do	Do.
34365	do	Cook No. 4	19	19	0	1900	do	Do.
34366	do	Cook No. 5	19	19	0	1900	do	Do.
34369	do	Cook No. 6	10	10	0	1900	do	Do.
34370	do	Cook No. 7	10	10	0	1900	do	Do.
34371	do	Cook No. 8	10	10	0	1900	do	Do.
34372	do	Cook No. 9	10	10	0	1900	do	Do.
34373	do	Cook No. 10	5	5	0	1900	do	Do.

[1] Formerly barge Oakwood. [2] Formerly barge Strongwood. † Rebuilt 1911.

UNRIGGED MERCHANT VESSELS OF THE UNITED STATES—Continued.

Official No.	Class.	Name of vessel.	Gross tonnage.	Net tonnage.	Crew.	When built.	Where built.	Home port (where permanent document issues).
34374	Scow	Cook No. 11	5	5	0	1900	Anacortes, Wash	Port Townsend, Wash.
34375	do	Cook No. 12	5	5	0	1900	do	Do.
163818	do	Cook No. 13	23	23	0	1909	Port Townsend, Wash	Do.
163819	do	Cook No. 14	23	23	0	1909	do	Portland, Oreg.
163820	do	Cook No. 15	23	23	0	1909	do	Port Townsend, Wash.
34288	Barge	Cooperator	149	149	3	1897	Brooklyn N. Y	New York, N. Y.
162849	Scow	Coot	78	78	0	1902	Olympia, Wash	Tacoma, Wash.
34099	Barge	Cora	380	365	2	1880	Rockyhill, Conn	New London, Conn.
34411	do	Cora	389	389	0	1901	Port Richmond, N. Y	New York, N. Y.
34184	Canal boat	Cora and Lizzie	99	94	1	1889	Whitehall, N. Y	Do.
164470	Barge	Corine	34	34	1	1908	Vista, Fla	Cedar Keys, Fla.
164450	Canal boat	Cornelius Reardon	106	99	1	1911	Rondout, N. Y	Albany, N. Y.
34377	do	Corner Stone	95	90	1	1887	Tonawanda, N. Y	Plattsburg, N. Y.
34356	Barge	Corning	234	214	0	1900	Port Richmond, N. Y	New York, N. Y.
34319	do	Cornwall	418	396	0	1899	Brooklyn, N. Y	Do.
162950	do	Corporal	243	243	1	1906	do	Do.
44304	do	[1] Corrotoman	334	319	1	†1890	Wilmington, Del	Philadelphia, Pa.
164288	Scow	Cosmopolis No. 2	53	53	0	1902	Cosmopolis, Wash	Port Townsend, Wash.
164289	do	Cosmopolis No. 3	55	55	0	1907	do	Do.
164710	Barge	Cotton Port	5	5	1	1910	Cotton Port, Tenn	Chattanooga, Tenn.
164324	do	Cotton Seed	35	35	2	1910	Chattanooga, Tenn	Do.
34322	Scow	Cottonwood	5	5	0	1899	Fairhaven, Wash	Port Townsend, Wash.
164252	Barge	Cowan	6	6	0	1909	Cowans Ferry, Tenn	Chattanooga, Tenn.
34428	do	Coxton	170	160	1	1901	Port Richmond, N. Y	Perth Amboy, N. J.
164537	Dredge	Craighill	223	223	18	1902	Mobile, Ala	Plymouth, Mass.
34307	Barge	Crawford	137	137	1	1898	Brooklyn, N. Y	New York, N. Y.
163350	do	Crescent	429	402	1	1907	Tottenville, N. Y	Do.
34118	do	Crickmore	371	339	0	1881	Brooklyn, N. Y	Do.
162767	do	[2] Croatan	416	416	1	1901	Newbern, N. C	Norfolk, Va.
163112	Scow	Crocodile	14	14	0	1907	Bellingham, Wash	Port Townsend, Wash.
34031	Barge	Cross Creek No. 3	241	229	0	1878	Perth Amboy, N. J	New York, N. Y.
34097	do	Cross Creek No. 8	178	169	0	1879	do	Perth Amboy, N. J.
34098	do	Cross Creek No. 9	154	146	1	1878	do	Do.
34137	do	Cross Creek No. 11	201	191	0	1883	do	New York, N. Y.
34159	do	Croton	439	409	0	1887	Elizabeth, N. J	Do.
162841	Scow	Crow	21	21	0	1906	Mount Vernon, Wash	Port Townsend, Wash.
163980	Barge	Crystal	508	508	0	1909	South Rondout, N. Y	New York, N. Y.
34303	do	Cuba	149	149	2	1898	Brooklyn, N. Y	Do.
164911	do	Cuba	213	206	8	1912	West Lake, La	Galveston, Tex.
34385	do	CUBA LIBRE	195	195	1	1895	Sault Ste. Marie, Mich	Buffalo, N. Y.
163431	Scow	CUILENE RHU	160	160	0	1907	Port Huron, Mich	Do.
163695	Barge	Cullen No. 9	428	428	1	1908	Kingston, N. Y	New York, N. Y.
163889	do	Cullen No. 11	406	406	1	1908	do	Do.
163787	do	Cullen No. 15	406	406	1	1909	Athens, N. Y	Do.
34277	do	Cumberland	132	93	2	1897	Baltimore, Md	Baltimore, Md.
*51413	do	[3] Currituck	382	382	1	‡1900	Elkton, Md	Philadelphia, Pa.
34119	do	Curry	205	195	4	1882	Communipaw, N. J	New York N. Y.
163121	do	CYCLOPS	324	324	1	1907	Philadelphia, Pa	Do.
		D.						
35484	Barge	D	130	123	1	1887	Brooklyn, N. Y	New York, N. Y.
35595	Scow	D 33	457	457	2	1901	Duluth, Minn	Duluth, Minn.
35596	do	D 34	457	457	2	1901	do	Do.
35617	do	D 35	607	607	3	1903	do	Do.
35618	do	D 36	607	607	3	1903	do	Do.
162282	do	§D 37	715	675	2	1904	Manitowoc, Wis	Do.
164217	Barge	D. C. W	8	8	1	1910	Sabula, Iowa	Galena, Ill.
164929	do	D. C. W. No. 2	11	11	2	1912		Do.
162544	Scow	D. D. Stewart	61	61	0	1905	Coppermount, Alaska	Ketchikan, Alaska.
164209	do	D. E. Manns No. 2	28	28	2	1908	Tonawanda, N. Y	Buffalo, N. Y.
163609	Barge	D. F. Leavy	225	225	1	1903	Brooklyn, N. Y	New York, N. Y.
163582	Canal boat	D. H. Baker	95	90	1	1888	Tonawanda, N. Y	Plattsburg, N. Y.
162623	Barge	D. H. Opdenbrouw	210	210	1	1904	Kingston, N. Y	New York, N. Y.
35515	Canal boat	D. M. Mosso	125	119	0	1891	Northumberland, N. Y	Albany, N. Y.
35462	do	D. M. Munger	122	116	1	1880	Champlain, N. Y	Plattsburg, N. Y.
35520	do	D. & G. Robert	105	100	1	1893	do	Do.
58070	Scow	[4] D. L. Co. I	143	143	0	1898	Ballard, Wash	Seattle, Wash.
58075	do	[5] D. L. Co. III	80	80	0	1900	do	Do.
58078	do	[6] D. L. Co. VI	163	163	0	1900	do	Do.
35613	do	D. L. Co. XVI	184	184	0	1902	Olympia, Wash	Do.
163135	do	[7] D. L. Co. No. 2	59	59	0	1905	Bremerton, Wash	Do.
162369	do	D. L. Co. No. IV	105	106	0	1903	Olympia, Wash	Do.
162370	do	D. L. Co. No. V	105	105	0	1903	Seattle, Wash	Do.
162371	do	D. L. Co. No. VII	72	72	0	1904	Olympia, Wash	Do.
162372	do	D. L. Co. No. IX	66	66	0	1904	Seattle, Wash	Portland, Oreg.

[1] Formerly barge {a Ida L. Maas. b Chesapeake.
[2] Formerly barge Chas. G. Blades.
[3] Formerly barge Minerva.
[4] Formerly scow Stimson No. 1.
[5] Formerly scow Stimson No. 3.
[6] Formerly scow Stimson No. 6.
[7] Formerly scow Bremerton.
† Rebuilt 1907.
‡ Rebuilt 1909.
§ Steel.

UNRIGGED MERCHANT VESSELS OF THE UNITED STATES—Continued.

Official No.	Class.	Name of vessel.	Gross tonnage.	Net tonnage.	Crew.	When built.	Where built.	Home port (where permanent document issues).
162373	Scow	D. L. Co. No. XIII	103	103	0	1904	Olympia, Wash	Seattle, Wash.
162374	....do	D. L. Co. No. XIV	103	103	0	1904	Seattle, Wash	Do.
162375	....do	D. L. Co. No. XV	156	156	0	1904	Olympia, Wash	Do.
163678	....do	D. L. Co. XVII	113	113	0	1908	Seattle, Wash	Do.
163679	....do	D. L. Co. XVIII	113	113	0	1908	....do	Do.
163707	....do	D. L. Co. XIX	104	104	0	1908	....do	Do.
30162	Barge	[1] D. L. Co. XX	226	208	0	1899	....do	Do.
164524	Scow	D. L. Co. XXI	32	32	0	1911	....do	Do.
164544	....do	D. L. Co. XXII	23	23	0	1907	Bremerton, Wash	Do.
164681	....do	D. L. Co. XXIII	534	534	0	1904	Hoquiam, Wash	Do.
162350	Barge	[2] D. L. Co. XXIV	622	622	0	1904	....do	Do.
162086	....do	Daisy	421	421	2	1903	Long Island City, N. Y	New York, N. Y.
163726	Scow	Daisy D	174	174	0	1909	Everett, Wash	Port Townsend, Wash.
162936	Barge	Dakota	827	827	1	1906	St. Michael, Alaska	St. Michael, Alaska.
163488	Scow	Dakota	61	61	0	1905	St. Paul, Minn	St. Paul, Minn.
163828	Barge	Dakota	110	110	0	1908	Grand Forks, N. Dak	Pembina, N. Dak.
35604	....do	Dallas	164	154	1	1901	Port Richmond, N. Y	Perth Amboy, N. J.
162423	Canal boat	Damas 8	102	97	1	1905	Champlain, N. Y	Plattsburg, N. Y.
35560	Scow	Dan	18	18	0	1896	Anacortes, Wash	Port Townsend, Wash.
35614	Barge	Dan	151	151	1	1898	Brooklyn, N. Y	New York, N. Y.
163245	....do	Dan	318	311	0	1907	Gildersleeve, Conn	Hartford, Conn.
39703	....do	[3] Dan McWilliams	392	392	1	1896	Port Richmond, N. Y	New York, N. Y.
164497	....do	Dan Patch	11	11	1	1910	Antiquity, Ohio	Wheeling, W. Va.
163403	....do	Daniel	414	414	0	1907	South Rondout, N. Y	New York, N. Y.
163155	....do	Daniel Guinan, sr	299	299	1	1906	Kingston, N. Y	Do.
35501	Canal boat	Daniel Monty	110	104	0	1889	Northumberland, N. Y	Plattsburg, N. Y.
35468	....do	Daniel Peck	109	103	1	1881	Fort Miller, N. Y	Do.
163494	Scow	Daniel D. Perry	289	268	1	1908	Buffalo, N. Y	Buffalo, N. Y.
164208	....do	Daniel E. Manns No. 1	38	38	2	1908	Tonawanda, N. Y	Do.
163419	Barge	Daniel F. Bartley	204	204	1	1901	Brooklyn, N. Y	New York, N. Y.
163793	....do	Daniel R. Ros	240	240	0	1908	South Rondout, N. Y	Do.
164408	....do	Daniel T. Gilmartin	305	305	1	1910	Brooklyn, N. Y	Do.
6533	....do	Dashing Wave	1,054	941	8	1853	Portsmouth, N. H	Seattle, Wash.
164015	....do	David	315	309	1	1910	Gildersleeve, Conn	Philadelphia, Pa.
35470	Canal boat	David Goddard	110	104	0	1881	Whitehall, N. Y	Plattsburg, N. Y.
35619	Barge	David Harum	248	248	0	1901	Rondout, N. Y	New York, N. Y.
35598	....do	David Moran	372	372	5	1901	West Bay City, Mich	Sandusky, Ohio.
162041	....do	David E. Leach	347	347	0	1903	Rondout, N. Y	New York, N. Y.
35594	....do	Dawn	30	30	1	1901	Wells Island, N. Y	Cape Vincent, N. Y.
164368	....do	Daytona	170	170	1	1907	Kingston, N. Y	New York, N. Y.
163548	....do	De Bevoise	103	103	1	1903	Long Island City, N. Y	Do.
164867	Scow	Decatur No. 1	8	8	0	1912	Anacortes, Wash	Port Townsend, Wash.
35479	Barge	December	109	103	2	1885	Brooklyn, N. Y	New York, N. Y.
162801	Scow	Deering No. 1	30	30	0	1906	Seattle, Wash	Nome, Alaska.
162802	....do	Deering No. 2	30	30	0	1906	....do	Do.
35532	Barge	Defender	324	324	0	1895	South Rondout, N. Y	New York, N. Y.
35563	....do	Defender	290	265	9	1898	Goble, Oreg	Portland, Oreg.
164801	....do	Defiance	15	15	0	1912	Terre Haute, Ind	Evansville, Ind.
35503	Canal boat	Delaware	104	98	0	1889	Northumberland, N. Y	Plattsburg, N. Y.
162411	Barge	Delaware	418	418	1	1905	Elkton, Md	Philadelphia, Pa.
164865	....do	Delaware	107	94	12	1912	Baltimore, Md	New York, N. Y.
35529	....do	Delhi	457	457	2	1896	Elizabeth, N. J	Do.
164920	....do	Delores R	239	239	1	1912	Kingston, N. Y	Do.
157237	....do	Delta	72	63	1	1888	Brooklyn, N. Y	Do.
162393	....do	Delta	76	76	0	1905	Seattle, Wash	Eagle, Alaska.
164415	Scow	Delve	21	21	0	1911	Everett, Wash	Port Townsend, Wash.
164065	Canal boat	Dennis J. Costello	116	110	1	1899	Buffalo, N. Y	New York, N. Y.
163570	....do	Denver	111	105	1	1893	....do	Plattsburg, N. Y.
162160	Barge	Deringer	190	190	1	1900	Perth Amboy, N. J	Perth Amboy, N. J.
164909	....do	Derrick	23	23	1	1909	Alexandria Bay, N. Y	Cape Vincent, N. Y.
163000	Scow	Derrick No. 4	116	97	5	1901	Buffalo, N. Y	Buffalo, N. Y.
164473	....do	DERRICK No. 5	329	329	8	1911	....do	Do.
164007	....do	Derrick No. 7	125	125	5	1893	South Chicago, Ill	Duluth, Minn.
164008	....do	Derrick No. 11	143	143	6	1873	Cleveland, Ohio	Do.
163452	....do	DESTROYER	356	356	0	1907	Ferrysburg, Mich	Detroit, Mich.
35511	Barge	Devils Island	105	100	4	1882	Boston, Mass	Rockland, Me.
35545	Scow	Dewey	141	141	1	1898	Perth Amboy, N. J	New York, N. Y.
35549	....do	Dewey	20	20	0	1898	Port Angeles, Wash	Port Townsend, Wash.
35551	Barge	Dewey	129	129	2	1898	Brooklyn, N. Y	Newark, N. J.
35592	Scow	Dewey	43	43	1	1897	West Superior, Wis	Marquette, Mich.
35577	Barge	Dexter	114	98	0	1900	Brooklyn, N. Y	New York, N. Y.
164355	....do	Diamond K No. 2	41	41	0	1911	Utsalady, Wash	Port Townsend, Wash.
35550	....do	Diamond State	380	361	1	1898	Milford, Del	Philadelphia, Pa.
51277	....do	[1] Diascond	373	373	2	†1896	Elkton, Md	Do.
35507	....do	Dick	258	258	1	1890	Lake Charles, La	Houston, Tex.
35561	Scow	Dick	6	6	0	1896	Anacortes, Wash	Port Townsend, Wash.
164240	Dredge	Digger	139	115	4	1902	Detroit, Mich	Detroit, Mich.
35556	Barge	Dispatch	193	193	1	1899	Rondout, N. Y	New York, N. Y.
35584	....do	Dixie	156	156	2	1900	Brooklyn, N. Y	Do.

[1] Formerly barge Ajax.
[2] Formerly barge Kalama.
[3] Formerly barge Geo. S. Tice.
[4] Formerly barge Majestic.
† Rebuilt 1905.

UNRIGGED MERCHANT VESSELS OF THE UNITED STATES—Continued.

Official No.	Class.	Name of vessel.	Gross tonnage.	Net tonnage.	Crew.	When built.	Where built.	Home port (where permanent document issues).
163551	Barge	Dixie	132	132	2	1906	Decatur, Ala	Paducah, Ky.
163774	Scow	Dixie	8	8	0	1906	La Conner, Wash	Port Townsend, Wash.
35600	do	Dixie, No. 1	10	10	0	1901	Beach, Wash	Do.
35601	do	Dixie, No. 2	10	10	0	1901	do	Do.
35610	do	Dixie, No. 3	14	14	0	1902	Chuckanut, Wash	Do.
163858	do	Dixie, No. 4	26	26	0	1909	Bellingham, Wash	Do.
164493	do	Dixie, No. 5	26	26	0	1911	do	Do.
163427	Barge	Dixon 1	22	22	1	1907	Crystal River, Fla	Cedar Keys, Fla.
163428	do	Dixon 2	22	22	1	1907	do	Do.
163429	do	Dixon 3	22	22	1	1907	do	Do.
163430	do	Dixon 4	22	22	1	1907	do	Do.
164872	House boat	Doc	8	8	1	1906	Alexandria Bay, N. Y	Cape Vincent, N. Y.
35488	Canal boat	Dr. B. R. Holcomb	100	95	1	1888	Whitehall, N. Y	Plattsburg, N. Y.
164064	do	Dr. H. S. Wende	103	98	1	1893	Tonawanda, N. Y	New York, N. Y.
162214	do	Dr. J. E. Helwig	100	95	1	1895	North Tonawanda, N. Y	Plattsburg, N. Y.
163200	do	Dr. John A. Hayden	104	98	1	1907	Champlain, N. Y	Do.
35440	do	Dr. W. H. Renois	102	97	1	1874	Fort Miller, N. Y	Albany, N. Y.
164873	House boat	Dolla	7	7	1	1885	New York, N. Y	Cape Vincent, N. Y.
35540	Barge	Dolphin	196	187	0	1898	Olympia, Wash	Seattle, Wash.
164905	do	Dominick No. 1	299	299	1	1912	Brooklyn, N. Y	New York, N. Y.
35609	Scow	Don	65	65	0	1902	Ballard, Wash	Juneau, Alaska.
35475	Barge	Donald	323	312	2	1883	Mystic River, Conn	New London, Conn.
164301	do	Donald	451	434	0	1910	Gildersleeve, Conn	Hartford, Conn.
162408	do	Donald R	385	385	0	1905	Rondout, N. Y	New York, N. Y.
157546	House boat	Dora	33	33	2	1899	Alexandria Bay, N. Y	Cape Vincent, N. Y.
163390	Barge	Dora	25	25	0	1907	Vicksburg, Miss	Vicksburg, Miss.
35615	do	Dorchester	358	358	2	†1898	Elkton, Md	Baltimore, Md.
162481	do	Dorothy	430	430	1	1905	do	Philadelphia, Pa.
162632	do	Dorothy	393	393	1	1905	Rondout, N. Y	New York, N. Y.
163700	Scow	Dorothy D	252	252	0	1908	Everett, Wash	Port Townsend, Wash.
163058	Barge	Dorothy M	192	192	1	1906	Brooklyn, N. Y	New York, N. Y.
163665	do	Dorothy May	432	432	0	1908	South Rondout, N. Y	Do.
164051	do	Douglass	406	406	0	1910	Lake Charles, La	Pensacola, Fla.
35483	Canal boat	Douglass Moir	103	98	1	1887	Champlain, N. Y	Plattsburg, N. Y.
35512	Barge	Dover	87	83	3	1891	Boston, Mass	Boston, Mass.
163745	do	Dover	169	169	1	1909	Tottenville, N. Y	New York, N. Y.
164743	do	Dow	7	7	1	1912	Long Island, Ala	Chattanooga, Tenn.
35620	do	Downing	415	391	1	1903	Brooklyn, N. Y	New York, N. Y.
162570	Canal boat	Doxie	103	98	1	1883	Fort Ann, N. Y	Plattsburg, N. Y.
35587	Barge	Drayton	110	110	2	1900	Grand Forks, N. Dak	Pembina, N. Dak.
162947	Canal boat	Dreamland	104	99	1	1880	Chittenango, N. Y	Plattsburg, N. Y.
164815	Barge	Dreamland	61	61	1	1905	McKeesport, Pa	Wheeling, W. Va.
163024	Scow	Dredge No. 1	431	33	15	1894	Buffalo N. Y	Buffalo, N. Y.
163023	do	Dredge No. 3	170	104	8	1898	do	Do.
163022	do	DREDGE No. 7	826	146	15	1901	Ferrysburg, Mich	Do.
164520	Dredge	Dredge No. 8	219	203	7	1883	Buffalo, N. Y	Do.
203644	Scow	Dredger	159	155	3	1906	do	Do.
162048	Barge	Dresden	210	190	1	1903	Brooklyn, N. Y	New York, N. Y.
35605	do	Drifton	166	156	1	1901	Port Richmond, N. Y	Perth Amboy, N. J.
163006	Scow	Drill No. 1	191	107	13	1894	Buffalo, N. Y	Buffalo, N. Y.
163007	do	DRILL No. 2	325	179	15	1904	do	Do.
163021	do	Drill No. 3	234	121	13	1901	do	Do.
164006	do	Drill No. 3	406	406	16	1907	Chicago, Ill	Duluth, Minn.
164002	do	DRILL No. 5	526	526	34	1908	Buffalo, N. Y	Buffalo, N. Y.
164305	do	DRILL BOAT No. 4	489	489	9	1908	Cleveland, Ohio	Duluth, Minn.
163928	Canal boat	Dudley M. Irwin	121	111	1	1907	Tonawanda, N. Y	Albany, N. Y.
162630	Barge	Duke	386	386	1	1905	Rondout, N. Y	New York, N. Y.
163393	do	Duke	509	456	3	1907	Elkton, Md	Baltimore, Md.
163495	Scow	Duluth	142	142	12	1872	Green Bay, Wis	Duluth, Minn.
35602	Barge	Dumont	242	218	1	1901	Weehawken, N. J	New York, N. Y.
35564	Scow	Dump No. 1	37	37	0	1899	New Haven, Conn	Do.
164075	Barge	Dundee	438	408	1	1910	Port Richmond, N. Y	Do.
35517	do	Dunderberg	208	185	0	1891	Weehawken, N. J	Do.
163746	do	Dunellen	169	169	1	1909	Tottenville, N. Y	Do.
164535	Scow	Dunnie	10	10	0	1911	Hidden Inlet, Alaska	Ketchikan, Alaska.
164874	House boat	Duval	8	8	1	1904	Alexandria Bay, N. Y	Cape Vincent, N. Y.
163129	Barge	Dwight G. Cutler	468	468	5	1907	Algonac, Mich	Sandusky, Ohio.
164248	do	Dyer	7	7	0	1906	Dyers Ferry, Tenn	Chattanooga, Tenn.
162239	do	Dynamiter	106	106	0	1894	Sault Ste. Marie, Mich	Detroit, Mich.
		E.						
36897	Scow	E	26	26	0	1895	Friday Harbor, Wash	Port Townsend, Wash.
36902	do	E 5	22	22	0	1898	Fairhaven, Wash	Tacoma, Wash.
163273	Barge	E. H	217	217	1	1907	Brooklyn, N. Y	New York, N. Y.
36620	Canal boat	E. B. Beecher	103	98	1	1877	Whitehall, N. Y	Plattsburg, N. Y.
164206	Dredge	E. B. No. 1	181	58	18	1900	Sault Ste. Marie, Mich	Duluth, Minn.
162772	Scow	‡E. B. No. 7	542	542	1	1905	Manitowoc, Wis	Do.
163892	do	E. B. No. 8	323	323	2	1909	Sault Ste. Marie, Mich	Do.
36906	Canal boat	E. C. Pratt	108	103	1	1893	Whitehall, N. Y	Plattsburg, N. Y.

† Rebuilt 1911. ‡ Steel.

UNRIGGED MERCHANT VESSELS OF THE UNITED STATES—Continued.

Official No.	Class.	Name of vessel.	Gross tonnage.	Net tonnage.	Crew.	When built.	Where built.	Home port (where permanent document issued).
36985	Barge	E. E. Dale	260	260	1	1891	Elkton, Md	Philadelphia, Pa.
37762	do	E. E. Jackson & Co. Barge No. 3	160	152	1	1884	Barren Creek, Md	Richmond, Va.
36791	do	E. G. Stoddard	324	324	1	1888	New Haven, Conn	New Haven, Conn.
36965	Canal boat	E. H. Lemay	96	91	1	1901	Champlain, N. Y	Plattsburg, N. Y.
36784	do	E. J. Goven	104	99	1	1888	Northumberland, N. Y	Albany, N. Y.
164340	Scow	E. K. W. L. Co. No. 1	48	48	1	1910	Hoquiam, Wash	Port Townsend, Wash.
164341	do	E. K. W. L. Co. No. 2	48	48	0	1902	do	Do.
163008	Barge	E. M. Hurd	142	142	1	(†)		New York, N.Y.
36788	Canal boat	E. M. Wright	98	94	1	1888	Orwell, Vt	Plattsburg, N. Y.
36973	Barge	E. R. Clinton	420	420	1	1901	Elkton, Md	Philadelphia, Pa.
36870	Canal boat	E. R. Holden	157	157	0	1888	Lewisburg, Pa	New York, N. Y.
36810	do	E. S. Adsit	101	96	1	1889	Moses Kill, N. Y	Plattsburg, N. Y.
162763	do	E. S. Chase	104	99	1	1906	Champlain, N. Y	Do.
36731	Barge	E. S. Tyler, jr	299	284	1	1881	Hartford, Conn	Hartford, Conn.
36785	Canal boat	E. and M. Monk	100	95	1	1888	Fort Ann, N. Y	Plattsburg, N. Y.
164491	Scow	Eagle	18	18	0	1911	Seattle, Wash	Ketchikan, Alaska.
163842	Canal boat	Earl Hawley	151	143	1	1890	Lockport, N. Y	New York, N. Y.
162293	Scow	EARTHQUAKE	384	384	1	1904	St. Clair, Mich	Buffalo, N. Y.
36867	Barge	East	73	73	2	(‡)	Brooklyn, N. Y	New York, N. Y.
36958	do	Eastern Star	219	219	1	1901	Rondout, N. Y	Do.
162522	Scow	Ebey	19	19	0	1905	Marysville, Wash	Port Townsend, Wash.
163504	Barge	Eclipse	126	126	1	1906	Perth Amboy, N. J	New York, N. Y.
36915	Scow	Ed	18	18	0	1896	Anacortes, Wash	Port Townsend, Wash.
36950	Canal boat	Ed. Phalen	104	98	1	1884	Buffalo, N. Y	Plattsburg, N. Y.
162726	Barge	Ed and Tom	275	275	1	1904	Sleightsburg, N. Y	New York, N. Y.
36761	Canal boat	Eddie Shovah	96	91	1	1883	Whitehall, N. Y	Plattsburg, N. Y.
36848	Barge	Edgar	246	242	3	1890	Brooklyn, N. Y	New York, N. Y.
163187	do	Edgar C	343	343	1	1907	Kingston, N. Y	Do.
163554	Canal boat	Edgar G. Barratt	104	98	1	1908	Lansingburg, N. Y	Plattsburg, N. Y.
164076	Barge	Edgemoor	9	9	0	1908	Edgemoor, Tenn	Chattanooga, Tenn.
162925	do	Edgewater	424	403	1	1906	Brooklyn, N. Y	New York, N. Y.
162010	do	Edgewood	417	393	1	1903	do	Do.
36773	do	Edith	87	82	1	1886	do	Do.
164472	do	Edith C	30	30	1	1911	Savanna, Ill	Galena, Ill.
163750	do	Edith May	208	208	1	1904	Kingston, N. Y	New York, N. Y.
163238	do	Edmund Andros	183	183	1	(‖)		Do.
162625	do	Edmund J. Kennelly	381	381	1	1905	Rondout, N. Y	Do.
7909	do	Edna	53	40	1	1866	New Liverpool, Mich	Port Huron, Mich.
36801	do	Edna	300	292	1	1889	Brooklyn, N. Y	New York, N. Y.
36856	do	Edna	134	128	1	1887	do	Do.
36863	do	Edna	10	10	1	1893	Muscatine, Iowa	Rock Island, Ill.
163935	Canal boat	Edna M. Graves	91	86	1	1892	Tonawanda, N. Y	Plattsburg, N. Y.
162689	Barge	Edward	160	160	1	1906	Tottenville, N. Y	Newark, N. J.
163128	do	Edward	341	341	1	1907	Lake Charles, La	Galveston, Tex.
163414	do	Edward	383	383	1	1907	Kingston, N. Y	New York, N. Y.
163849	do	Edward	302	296	0	1909	Gildersleeve, Conn	Hartford, Conn.
36813	Canal boat	Edward Annan	97	92	1	1887	Westhaven, Vt	Plattsburg, N. Y.
36869	Scow	Edward B	87	80	4	1896	Brunswick, Me	Portland, Me.
164186	Canal boat	Edward Clarke	119	113	1	1910	Whitehall, N. Y	Plattsburg, N. Y.
164152	do	Edward Dunn	100	95	1	1890	Phoenix, N. Y	Do.
162171	Barge	Edward Fay	193	193	1	1890	Elkton, Md	New York, N. Y.
36978	do	Edward McLain	262	262	0	1901	Perth Amboy, N. J	Do.
36968	Canal boat	Edward Monk	99	94	1	1900	North Bay, N. Y	Plattsburg, N. Y.
163231	do	Edward Mullen	103	98	1	1907	Waterford, N. Y	Plattsburg, N. Y.
162983	do	Edward Neville	103	97	1	1906	Rondout, N. Y	Albany, N. Y.
162665	Barge	Edward Olney, jr	337	337	0	1904	Kingston, N. Y	New York, N. Y.
163559	do	Edward R	396	396	0	1907	do	Do.
163667	do	Edward A. Schlear	445	445	1	1908	Elkton, Md	Philadelphia, Pa.
36964	do	Edward F. Brennan	298	298	0	1901	Rondout, N. Y	New York, N. Y.
163533	do	Edward F. Cleary	372	372	0	1908	Kingston, N. Y	Do.
36984	do	Edward F. Howard	344	344	1	1903	Rondout, N. Y	Do.
36730	Canal boat	Edward J. Berwind	278	267	1	1881	South Chester, Pa	Do.
163410	Barge	Edward L. Bartley	200	200	0	1901	Brooklyn, N. Y	Do.
36942	Canal boat	Edward R. Petrie	155	155	1	1900	Tonawanda, N. Y	Do.
163146	do	Edward S. Wood	105	99	1	1903	Northumberland, N. Y	Albany, N. Y.
162511	do	Edward T. McGill	106	99	1	1905	Whitehall, N. Y	Do.
164273	do	Edward W. Parkhill	194	185	1	1910	Champlain, N. Y	Plattsburg, N. Y.
36857	Barge	Edwin	121	121	2	1893	Rondout, N. Y	New York, N. Y.
162663	do	Edwin	262	262	2	1906	Morgan City, La	Houston, Tex.
163156	Scow	Edwin	106	106	0	1907	Ballard, Wash	Tacoma, Wash.
36854	Canal boat	Edwin Booth	102	97	1	1893	Whitehall, N. Y	Plattsburg, N. Y.
36987	Barge	Edwin D. Washburn	262	262	1	1903	Brooklyn, N. Y	New York, N. Y.
163553	Canal boat	Edwin F. Coleman	104	98	1	1908	Lansingburg, N. Y	Albany, N. Y.
162309	do	Effie E. Brett	103	98	1	1904	Whitehall, N. Y	Plattsburg, N. Y.
162552	do	Egan Bros	131	131	1	1900	do	Albany, N. Y.
163886	Barge	Egbert	448	427	0	1909	Gildersleeve, Conn	Hartford, Conn.
31495	do	[1] 800	363	351	2	1887	Perth Amboy, N. J	Perth Amboy, N. J.
31498	do	[2] 801	363	351	2	1888	do	Do.
31499	do	[2] 802	363	351	2	1888	do	Do.

[1] Formerly barge Burden.
[2] Formerly barge Banter.
[3] Formerly barge Buffet.
† Rebuilt, 1906.
‡ Rebuilt, 1891.
‖ Rebuilt, 1907

UNRIGGED MERCHANT VESSELS OF THE UNITED STATES—Continued.

Official No.	Class.	Name of vessel.	Gross tonnage.	Net tonnage.	Crew.	When built.	Where built.	Home port (where permanent document issues).
31505	Barge	[1] 803	363	351	2	1888	Perth Amboy, N. J	Perth Amboy, N. J.
31503	do	[2] 804	363	351	1	1888	do	Do.
31485	do	[3] 805	343	333	2	1886	do	Do.
31504	do	[4] 806	363	351	1	1888	do	Do.
31501	do	[5] 807	363	351	2	1888	do	Do.
31506	do	[6] 808	363	351	2	1888	do	Do.
31484	do	[7] 809	356	345	2	1886	do	Do.
31471	do	[8] 810	336	324	1	1884	do	Do.
31469	do	[9] 811	342	329	2	1884	do	Do.
31456	do	[10] 812	297	292	1	1882	Wilmington, Del	Do.
31457	do	[11] 813	297	292	1	1882	do	Do.
31454	do	[12] 814	348	337	1	1881	Cambridge, Md	Do.
31453	do	[13] 815	355	342	1	1881	do	Do.
31452	do	[14] 816	366	355	2	1881	do	Do.
31462	do	[15] 817	298	294	1	1882	Wilmington, Del	Do.
162137	do	18	245	245	1	1903	Mariner Harbor, N. Y	Do.
164482	do	El Mora	257	257	1	1911	Bentley Manor, N. Y	New York, N. Y.
162930	do	Elba	424	403	1	1906	Brooklyn, N. Y	Do.
36908	Scow	Elder	14	14	0	1898	Fairhaven, Wash	Port Townsend, Wash.
36290	Barge	Eldorado	182	182	2	1868	New Baltimore, N. Y	Newark, N. J.
24309	do	[16] Eleanor	68	65	2	1859	Brooklyn, N. Y	New York, N. Y.
36871	Canal boat	Eleanor	137	137	1	1888	Whitehall, N. Y	Do.
164023	Barge	Eleanor V	288	288	1	1907	Kingston, N. Y	Do.
162153	do	Eleanor B. Howard	332	332	1	1903	Rondout, N. Y	Do.
36920	Scow	Elenora	6	6	0	1899	Newhall, Wash	Port Townsend, Wash.
162099	Barge	11	262	262	1	1903	Mariner Harbor, N. Y	Perth Amboy, N. J.
162061	do	Elheurah	385	367	0	1903	Gildersleeve, Conn	Hartford, Conn.
36842	do	Eliot	86	81	3	1891	Boston, Mass	Portsmouth, N. H.
36963	do	Elizabeth	356	348	1	1901	Port Richmond, N. Y	Perth Amboy, N. J.
162396	do	Elizabeth	354	354	0	1904	Sleightsburg, N. Y	New York, N. Y.
164224	do	Elizabeth	440	440	1	1910	Elkton, Md	Philadelphia, Pa.
163598	Canal boat	Elizabeth Groves	107	99	1	1908	Whitehall, N. Y	Albany, N. Y.
164631	Barge	Elizabeth McGuire	407	407	1	1911	South Rondout, N. Y	New York, N. Y.
163692	do	Elizabeth Shuster	15	15	1	1906	Pittsburgh, Pa	Wheeling, W. Va.
162294	do	Elizabeth H. Gross	348	348	1	1904	Rondout, N. Y	New York, N. Y.
36930	do	Elizabeth O'Callaghan	301	301	0	1895	Port Richmond, N. Y	Do.
164849	Canal boat	Elizabeth V. Phalen	127	121	1	1912	Whitehall, N. Y	Plattsburg, N. Y.
36923	Barge	Elk	9	9	1	1897	Alexandria Bay, N. Y	Cape Vincent, N. Y.
162693	do	Elk	97	94	4	1905	Toledo, Oreg	Yaquina, Oreg.
162887	do	Elk	250	250	0	1906	Skagway, Alaska	Eagle, Alaska.
36562	do	Ella	131	125	2	1873	Brooklyn, N. Y	New York, N. Y.
36911	Scow	Ella	23	23	0	1896	Whatcom, Wash	Port Townsend, Wash.
36946	Barge	Ella	43	43	2	1899	East Grand Forks, Minn	Pembina, N. Dak.
36792	Canal boat	Ella Jefferson	104	99	1	1888	Champlain, N. Y	Plattsburg, N. Y.
36882	Scow	Ella McLain	238	238	0	1897	Perth Amboy, N. J	New York, N. Y.
130055	Barge	[17] *Ella A. Dempsey*	388	388	1	1875	Chester, Pa	Philadelphia, Pa.
163701	do	Ella E. Kennelly	403	403	1	1908	Athens, N. Y	New York, N. Y.
36944	do	Ellen	73	73	1	1898	Syracuse, N. Y	Cape Vincent, N. Y.
36953	do	Ellen L	243	237	1	1888	South Rondout, N. Y	New York, N. Y.
163473	do	Ellen Olney	407	407	1	1907	do	Do.
162857	Canal boat	Ellen G. Henry	106	99	1	1905	Whitehall, N. Y	Albany, N. Y.
36807	do	Ellen M. Parker	107	102	1	1889	Fort Ann, N. Y	Plattsburg, N. Y.
162940	Barge	Ellen T. Halloran	377	377	1	1906	Eddyville, N. Y	New York, N. Y.
162639	do	Ellenville	249	249	1	1903	Brooklyn, N. Y	Do.
164875	House boat	Ellie H	10	10	1	1909	Alexandria Bay, N. Y	Cape Vincent, N. Y.
36913	Scow	Elliott	48	43	0	1899	Seattle, Wash	Juneau, Alaska.
163377	Barge	Elmer	429	402	1	1907	Tottenville, N. Y	New York, N. Y.
164356	Canal boat	Elmer D. Walling	147	147	1	1910	Tonawanda, N. Y	Do.
36967	Barge	Elmira	166	155	1	1901	Port Richmond, N. Y	Perth Amboy, N. J.
163190	do	Elmsford	166	144	0	1907	Tottenville, N. Y	New York, N. Y.
162073	do	Elsie	293	278	0	1903	Gildersleeve, Conn	Hartford, Conn.
36976	do	Elsmere	304	292	2	1901	Port Richmond, N. Y	Baltimore, Md.
162034	Scow	Elwa	30	30	0	1903	West Seattle, Wash	Seattle, Wash.
164847	Canal boat	Elwin M. Rockwell	116	111	1	1912	Whitehall, N. Y	Plattsburg, N. Y.
164517	do	Emblem	135	128	1	1911	do	Do.
36959	Barge	Emerald	406	385	1	1901	Port Richmond, N. Y	Perth Amboy, N. J.
36757	Canal boat	Emeroy	104	99	1	1878	Fort Ann, N. Y	Albany, N. Y.
163454	Barge	Emily Schoolfield	272	243	3	1908	Bethel, Del	Seaford, Del.
7358	do	Emily C. Denison	91	91	1	1855	Saybrook, Conn	New York, N. Y.
36818	do	Emily D. Foster	225	214	7	1889	City Island, N. Y	Stamford, Conn.
36904	do	Emily S. Burmeister	204	204	0	1898	South Rondout, N. Y	New York, N. Y.
36777	Scow	Emma	112	108	1	1887	Brooklyn, N. Y	Do.
135612	Barge	Emma	309	309	3	1882	Portland, Me	Boston, Mass.
36932	do	Emma B. Gray	250	250	0	1892	South Rondout, N. Y	New York, N. Y.

[1] Formerly barge Buttress.
[2] Formerly barge Bluster.
[3] Formerly barge Brait.
[4] Formerly barge Bizarre.
[5] Formerly barge Byssus.
[6] Formerly barge Blizzard.
[7] Formerly barge Balize.
[8] Formerly barge Bonito.
[9] Formerly barge Buoyant.
[10] Formerly barge Baltimore.
[11] Formerly barge Bridgeport.
[12] Formerly barge Billow.
[13] Formerly barge Breeze.
[14] Formerly barge Banjo.
[15] Formerly barge Brunswick.
[16] Formerly barge Thomas S. Whitman.
[17] Formerly st. s. Newbern.

UNRIGGED MERCHANT VESSELS OF THE UNITED STATES—Continued.

Official No.	Class.	Name of vessel.	Gross tonnage.	Net tonnage.	Crew.	When built.	Where built.	Home port (where permanent document issues).
36985	Barge	E. E. Dale	260	260	1	1891	Elkton, Md	Philadelphia, Pa.
37762	do	E. E. Jackson & Co. Barge No. 3	160	152	1	1884	Barren Creek, Md	Richmond, Va.
36791	do	E. G. Stoddard	324	324	1	1888	New Haven, Conn	New Haven, Conn.
36965	Canal boat	E. H. Lemay	96	91	1	1901	Champlain, N. Y	Plattsburg, N. Y.
36784	do	E. J. Goven	104	99	1	1888	Northumberland, N. Y	Albany, N. Y.
164340	Scow	E. K. W. L. Co. No. 1	48	48	1	1910	Hoquiam, Wash	Port Townsend, Wash.
164341	do	E. K. W. L. Co. No. 2	48	48	0	1902	do	Do.
163008	Barge	E. M. Hurd	142	142	1	(†)		New York, N.Y.
36788	Canal boat	E. M. Wright	98	94	1	1888	Orwell, Vt	Plattsburg, N. Y.
36973	Barge	E. R. Clinton	420	420	1	1901	Elkton, Md	Philadelphia, Pa.
36870	Canal boat	E. R. Holden	157	157	0	1888	Lewisburg, Pa	New York, N. Y.
36810	do	E. S. Adsit	101	96	1	1889	Moses Kill, N. Y	Plattsburg, N. Y.
162763	do	E. S. Chase	104	99	1	1906	Champlain, N. Y	Do.
36731	Barge	E. S. Tyler, jr	299	284	1	1881	Hartford, Conn	Hartford, Conn.
36785	Canal boat	E. and M. Monk	100	95	1	1888	Fort Ann, N. Y	Plattsburg, N. Y.
164491	Scow	Eagle	18	18	0	1911	Seattle, Wash	Ketchikan, Alaska.
163842	Canal boat	Earl Hawley	151	143	1	1890	Lockport, N. Y	New York, N. Y.
162293	Scow	EARTHQUAKE	384	384	1	1904	St. Clair, Mich	Buffalo, N. Y.
36867	Barge	East	73	73	2	(‡)	Brooklyn, N. Y	New York, N. Y.
36958	do	Eastern Star	219	219	1	1901	Rondout, N. Y	Do.
162522	Scow	Ebey	19	19	0	1905	Marysville, Wash	Port Townsend, Wash.
163504	Barge	Eclipse	126	126	1	1906	Perth Amboy, N. J	New York, N. Y.
36915	Scow	Ed	18	18	0	1896	Anacortes, Wash	Port Townsend, Wash.
36950	Canal boat	Ed. Phalen	104	98	1	1884	Buffalo, N. Y	Plattsburg, N. Y.
162726	Barge	Ed and Tom	275	275	1	1904	Sleightsburg, N. Y	New York, N. Y.
36761	Canal boat	Eddie Shovah	96	91	1	1883	Whitehall, N. Y	Plattsburg, N. Y.
36848	Barge	Edgar	246	242	3	1890	Brooklyn, N. Y	New York, N. Y.
163187	do	Edgar C	343	343	1	1907	Kingston, N. Y	Do.
163554	Canal boat	Edgar G. Barratt	104	98	1	1908	Lansingburg, N. Y	Plattsburg, N. Y.
164076	Barge	Edgemoor	9	9	0	1908	Edgemoor, Tenn	Chattanooga, Tenn.
162925	do	Edgewater	424	403	1	1906	Brooklyn, N. Y	New York, N. Y.
162010	do	Edgewood	417	393	1	1903	do	Do.
36773	do	Edith	87	82	1	1886	do	Do.
164472	do	Edith C	30	30	1	1911	Savanna, Ill	Galena, Ill.
163750	do	Edith May	208	208	1	1904	Kingston, N. Y	New York, N. Y.
163238	do	Edmund Andros	183	183	1	(‖)		Do.
162625	do	Edmund J. Kennelly	381	381	1	1905	Rondout, N. Y	Do.
7909	do	Edna	53	40	1	1866	New Liverpool, Mich	Port Huron, Mich.
36801	do	Edna	300	292	1	1889	Brooklyn, N. Y	New York, N. Y.
36856	do	Edna	134	128	1	1887	do	Do.
36863	do	Edna	10	10	1	1893	Muscatine, Iowa	Rock Island, Ill.
163935	Canal boat	Edna M. Graves	91	86	1	1892	Tonawanda, N. Y	Plattsburg, N. Y.
162689	Barge	Edward	160	160	1	1906	Tottenville, N. Y	Newark, N. J.
163128	do	Edward	341	341	1	1907	Lake Charles, La	Galveston, Tex.
163414	do	Edward	383	383	1	1907	Kingston, N. Y	New York, N. Y.
163849	do	Edward	302	296	0	1909	Gildersleeve, Conn	Hartford, Conn.
36813	Canal boat	Edward Annan	97	92	1	1887	Westhaven, Vt	Plattsburg, N. Y.
36869	Scow	Edward B	87	80	4	1896	Brunswick, Me	Portland, Me.
164186	Canal boat	Edward Clarke	119	113	1	1910	Whitehall, N. Y	Plattsburg, N. Y.
164152	do	Edward Dunn	100	95	1	1890	Phoenix, N. Y	Do.
162171	Barge	Edward Fay	193	193	1	1890	Elkton, Md	New York, N. Y.
36978	do	Edward McLain	262	262	0	1901	Perth Amboy, N. J	Do.
36968	Canal boat	Edward Monk	99	94	1	1900	North Bay, N. Y	Plattsburg, N. Y.
163231	do	Edward Mullen	103	98	1	1907	Waterford, N. Y	Plattsburg, N. Y.
162983	do	Edward Neville	103	97	1	1906	Rondout, N. Y	Albany, N. Y.
162665	Barge	Edward Olney, jr	337	337	0	1904	Kingston, N. Y	New York, N. Y.
163559	do	Edward R	396	396	0	1907	do	Do.
163667	do	Edward A. Schlear	445	445	1	1908	Elkton, Md	Philadelphia, Pa.
36964	do	Edward F. Brennan	298	298	0	1901	Rondout, N. Y	New York, N. Y.
163533	do	Edward F. Cleary	372	372	0	1908	Kingston, N. Y	Do.
36984	do	Edward F. Howard	344	344	1	1903	Rondout, N. Y	Do.
36730	Canal boat	Edward J. Berwind	278	267	1	1881	South Chester, Pa	Do.
163410	Barge	Edward L. Bartley	200	200	0	1901	Brooklyn, N. Y	Do.
36942	Canal boat	Edward R. Petrie	155	155	1	1900	Tonawanda, N. Y	Do.
163146	do	Edward S. Wood	105	99	1	1903	Northumberland, N. Y	Albany, N. Y.
162511	do	Edward T. McGill	106	99	1	1905	Whitehall, N. Y	Do.
164273	do	Edward W. Parkhill	194	185	1	1910	Champlain, N. Y	Plattsburg, N. Y.
36857	Barge	Edwin	121	121	2	1893	Rondout, N. Y	New York, N. Y.
162663	do	Edwin	262	262	2	1906	Morgan City, La	Houston, Tex.
163156	Scow	Edwin	106	106	0	1907	Ballard, Wash	Tacoma, Wash.
36854	Canal boat	Edwin Booth	102	97	1	1893	Whitehall, N. Y	Plattsburg, N. Y.
36987	Barge	Edwin D. Washburn	262	262	1	1903	Brooklyn, N. Y	New York, N. Y.
163553	Canal boat	Edwin F. Coleman	104	98	1	1908	Lansingburg, N. Y	Albany, N. Y.
162309	do	Effie E. Brett	103	98	1	1904	Whitehall, N. Y	Plattsburg, N. Y.
162552	do	Egan Bros	131	131	1	1900	do	Albany, N. Y.
163886	Barge	Egbert	448	427	0	1909	Gildersleeve, Conn	Hartford, Conn.
31495	do	[1] 800	363	351	2	1887	Perth Amboy, N. J	Perth Amboy, N. J.
31498	do	[2] 801	363	351	2	1888	do	Do.
31499	do	[3] 802	363	351	2	1888	do	Do.

[1] Formerly barge Burden.
[2] Formerly barge Banter.
[3] Formerly barge Buffet.
† Rebuilt, 1906.
‡ Rebuilt, 1891.
‖ Rebuilt, 1907

UNRIGGED MERCHANT VESSELS OF THE UNITED STATES—Continued.

Official No.	Class.	Name of vessel.	Gross tonnage.	Net tonnage.	Crew.	When built.	Where built.	Home port (where permanent document issues).
31505	Barge	[1] 803	363	351	2	1888	Perth Amboy, N. J	Perth Amboy, N. J.
31503	do	[2] 804	363	351	1	1888	do	Do.
31485	do	[3] 805	343	333	2	1886	do	Do.
31504	do	[4] 806	363	351	1	1888	do	Do.
31501	do	[5] 807	363	351	2	1888	do	Do.
31506	do	[6] 808	363	351	2	1888	do	Do.
31484	do	[7] 809	356	345	2	1886	do	Do.
31471	do	[8] 810	336	324	1	1884	do	Do.
31469	do	[9] 811	342	329	2	1884	do	Do.
31456	do	[10] 812	297	292	1	1882	Wilmington, Del	Do.
31457	do	[11] 813	297	292	1	1882	do	Do.
31454	do	[12] 814	348	337	1	1881	Cambridge, Md	Do.
31453	do	[13] 815	355	342	1	1881	do	Do.
31452	do	[14] 816	366	355	2	1881	do	Do.
31462	do	[15] 817	298	294	1	1882	Wilmington, Del	Do.
162137	do	18	245	245	1	1903	Mariner Harbor, N. Y	Do.
164482	do	El Mora	257	257	1	1911	Bentley Manor, N. Y	New York, N. Y.
162930	do	Elba	424	403	1	1906	Brooklyn, N. Y	Do.
36908	Scow	Elder	14	14	0	1898	Fairhaven, Wash	Port Townsend, Wash.
36290	Barge	Eldorado	182	182	2	1868	New Baltimore, N. Y	Newark, N. J.
24309	do	[16] Eleanor	68	65	2	1859	Brooklyn, N. Y	New York, N. Y.
36871	Canal boat	Eleanor	137	137	1	1888	Whitehall, N. Y	Do.
164023	Barge	Eleanor V	288	288	1	1907	Kingston, N. Y	Do.
162153	do	Eleanor B. Howard	332	332	1	1903	Rondout, N. Y	Do.
36920	Scow	Elenora	6	6	0	1899	Newhall, Wash	Port Townsend, Wash.
162099	Barge	11	262	262	1	1903	Mariner Harbor, N. Y	Perth Amboy, N. J.
162061	do	Elheurah	385	367	0	1903	Gildersleeve, Conn	Hartford, Conn.
36842	do	Eliot	86	81	3	1891	Boston, Mass	Portsmouth, N. H.
36963	do	Elizabeth	356	348	1	1901	Port Richmond, N. Y	Perth Amboy, N. J.
162396	do	Elizabeth	354	354	0	1904	Sleightsburg, N. Y	New York, N. Y.
164224	do	Elizabeth	440	440	1	1910	Elkton, Md	Philadelphia, Pa.
163598	Canal boat	Elizabeth Groves	107	99	1	1908	Whitehall, N. Y	Albany, N. Y.
164631	Barge	Elizabeth McGuire	407	407	1	1911	South Rondout, N. Y	New York, N. Y.
163692	do	Elizabeth Shuster	15	15	1	1906	Pittsburgh, Pa	Wheeling, W. Va.
162204	do	Elizabeth H. Gross	348	348	1	1904	Rondout, N. Y	New York, N. Y.
36930	do	Elizabeth O'Callaghan	301	301	0	1895	Port Richmond, N. Y	Do.
164849	Canal boat	Elizabeth V. Phalen	127	121	1	1912	Whitehall, N. Y	Plattsburg, N. Y.
36923	Barge	Elk	9	9	1	1897	Alexandria Bay, N. Y	Cape Vincent, N. Y.
162693	do	Elk	97	94	4	1905	Toledo, Oreg	Yaquina, Oreg.
162887	do	Elk	250	250	0	1906	Skagway, Alaska	Eagle, Alaska.
36562	do	Ella	131	125	2	1873	Brooklyn, N. Y	New York, N. Y.
36911	Scow	Ella	23	23	0	1896	Whatcom, Wash	Port Townsend, Wash.
36946	Barge	Ella	43	43	2	1899	East Grand Forks, Minn	Pembina, N. Dak.
36792	Canal boat	Ella Jefferson	104	99	1	1888	Champlain, N. Y	Plattsburg, N. Y.
36882	Scow	Ella McLain	238	238	0	1897	Perth Amboy, N. J	New York, N. Y.
130055	Barge	[17] *Ella A. Dempsey*	388	388	1	1875	Chester, Pa	Philadelphia, Pa.
163701	do	Ella E. Kennelly	403	403	1	1908	Athens, N. Y	New York, N. Y.
36944	do	Ellen	73	73	1	1898	Syracuse, N. Y	Cape Vincent, N. Y.
36953	do	Ellen L	243	237	1	1888	South Rondout, N. Y	New York, N. Y.
163473	do	Ellen Olney	407	407	1	1907	do	Do.
162857	Canal boat	Ellen G. Henry	106	99	1	1905	Whitehall, N. Y	Albany, N. Y.
36807	do	Ellen M. Parker	107	102	1	1889	Fort Ann, N. Y	Plattsburg, N. Y.
162940	Barge	Ellen T. Halloran	377	377	1	1906	Eddyville, N. Y	New York, N. Y.
162639	do	Ellenville	249	249	1	1903	Brooklyn, N. Y	Do.
164875	House boat	Ellie H	10	10	1	1909	Alexandria Bay, N. Y	Cape Vincent, N. Y.
36913	Scow	Elliott	48	43	0	1899	Seattle, Wash	Juneau, Alaska.
163377	Barge	Elmer	429	402	1	1907	Tottenville, N. Y	New York, N. Y.
164356	Canal boat	Elmer D. Walling	147	147	1	1910	Tonawanda, N. Y	Do.
36967	Barge	Elmira	166	155	1	1901	Port Richmond, N. Y	Perth Amboy, N. J.
163190	do	Elmsford	166	144	0	1907	Tottenville, N. Y	New York, N. Y.
162073	do	Elsie	293	278	0	1903	Gildersleeve, Conn	Hartford, Conn.
36976	do	Elsmere	304	292	2	1901	Port Richmond, N. Y	Baltimore, Md.
162034	Scow	Elwa	30	30	0	1903	West Seattle, Wash	Seattle, Wash.
164847	Canal boat	Elwin M. Rockwell	116	111	1	1912	Whitehall, N. Y	Plattsburg, N. Y.
164517	do	Emblem	135	128	1	1911	do	Do.
36959	Barge	Emerald	406	385	1	1901	Port Richmond, N. Y	Perth Amboy, N. J.
36757	Canal boat	Emeroy	104	99	1	1878	Fort Ann, N. Y	Albany, N. Y.
163454	Barge	Emily Schoolfield	272	243	3	1908	Bethel, Del	Seaford, Del.
7358	do	Emily C. Denison	91	91	1	1855	Saybrook, Conn	New York, N. Y.
36818	do	Emily D. Foster	225	214	7	1889	City Island, N. Y	Stamford, Conn.
36904	do	Emily S. Burmeister	204	204	0	1898	South Rondout, N. Y	New York, N. Y.
36777	Scow	Emma	112	108	1	1887	Brooklyn, N. Y	Do.
135612	Barge	Emma	309	309	3	1882	Portland, Me	Boston, Mass.
36932	do	Emma B. Gray	250	250	0	1892	South Rondout, N. Y	New York, N. Y.

[1] Formerly barge Buttress.
[2] Formerly barge Bluster.
[3] Formerly barge Brait.
[4] Formerly barge Bizarre.
[5] Formerly barge Byssus.
[6] Formerly barge Blizzard.
[7] Formerly barge Balize.
[8] Formerly barge Bonito.
[9] Formerly barge Buoyant.
[10] Formerly barge Baltimore.
[11] Formerly barge Bridgeport.
[12] Formerly barge Billow.
[13] Formerly barge Breeze.
[14] Formerly barge Banjo.
[15] Formerly barge Brunswick.
[16] Formerly barge Thomas S. Whitman.
[17] Formerly st. s. Newbern.

UNRIGGED MERCHANT VESSELS OF THE UNITED STATES—Continued.

Official No.	Class.	Name of vessel.	Gross tonnage.	Net tonnage.	Crew.	When built.	Where built.	Home port (where permanent document issues).
136501	Scow	Emma C	27	26	1	1895	Woolwich, Me	Burlington, N. J.
164082	Barge	Emma R	310	310	1	1909	Kingston, N. Y	New York, N. Y.
36827	Canal boat	Emma M. Hale	112	107	1	1890	Fort Ann, N. Y	Plattsburg, N. Y.
36922	do	Emma T. Grimes	113	106	1	1899	Whitehall, N. Y	Do.
36983	Barge	Emma and Bessie	381	381	1	1899	Elkton, Md	Philadelphia, Pa.
162804	do	Emma and Mabel	457	457	1	1906	do	Do.
36826	Canal boat	Emma and E. Robert	117	111	1	1890	Whitehall, N. Y	New York, N. Y.
36986	do	Emmett J. Gray	102	96	1	1903	Champlain, N. Y	Albany, N. Y.
162664	do	Emory W. Howell	104	98	1	1892	Watervliet, N. Y	Do.
7624	Barge	Empire	68	57	1	1863	Brooklyn, N. Y	New York, N. Y.
36936	do	Empire	375	344	5	1900	Noank, Conn	Bridgeport, Conn.
7229	do	Empire State	637	637	1	1862	Buffalo, N. Y	Milwaukee, Wis.
50474	do	[1] Empress	248	236	2	1852	Coxsackie, N. Y	Albany, N. Y.
163674	do	Energy No. 1	28	28	0	1908	Mount Vernon, Wash	Port Townsend, Wash.
8227	do	[2] Enoch Talbot	1,242	1,193	5	1857	Freeport, Me	Seattle, Wash.
162814	Dredge	Enterprise	419	354	1	1906	Duluth, Minn	Duluth, Minn.
36895	Scow	Eric	132	132	1	1898	Perth Amboy, N. J	New York, N. Y.
36957	do	Erie	899	899	0	1901	Ballard, Wash	St. Michael, Alaska.
164176	Dredge	Erie	186	186	9	1900	Toledo, Ohio	Duluth, Minn.
36966	Barge	Erin	165	155	1	1901	Port Richmond, N. Y	Perth Amboy, N. J.
164157	Scow	Erin	316	316	0	1910	Ecorse, Mich	Buffalo, N. Y.
162126	Barge	Erin-go-Bragh	330	330	7	1896	East Boston, Mass	Do.
162886	do	Erminie	250	250	0	1906	Skagway, Alaska	Eagle, Alaska.
164052	do	Ernest	406	406	0	1910	Lake Charles, La	Pensacola, Fla.
36886	Canal boat	Ernest Conklin	102	97	2	1896	Champlain, N. Y	Plattsburg, N. Y.
163540	do	Ernest A. Brodie	104	99	0	1908	do	Do.
36980	Barge	Ernest E. Wright	411	411	0	1902	Rondout, N. Y	New York, N. Y.
36876	do	Ernest M. Mann	268	268	1	1895	Port Richmond, N. Y	Do.
36829	Canal boat	Ervie and Erdie	101	96	1	1889	Fort Ann, N. Y	Plattsburg, N. Y.
36969	Barge	Esopus	242	221	1	1901	Weehawken, N. J	New York, N. Y.
162292	do	Essie Flannery	370	370	1	1904	Kingston, N. Y	Do.
36988	do	Estella Kelly	284	284	1	1903	do	Do.
164795	do	Esther	217	217	1	1912	Camden, N. J	Philadelphia, Pa.
204936	do	Esther B	29	29	0	1907	Victory, Wis	La Crosse, Wis.
162572	Canal boat	Esther McNall	105	99	1	1905	Watervliet, N. Y	Plattsburg, N. Y.
36787	do	Ethel	103	98	1	1887	Fort Ann, N. Y	Do.
36816	Barge	Ethel	145	138	0	1889	Brooklyn, N. Y	New York, N. Y.
36872	do	Ethel	161	161	1	1892	Elizabeth, N. J	Do.
164194	Canal boat	Ethel Baker	101	96	1	1910	Waterford, N. Y	Albany, N. Y.
36971	do	Ethel H	102	97	1	1891	Northumberland, N. Y	Plattsburg, N. Y.
36931	Barge	Ethel M. Taylor	287	287	1	1899	Troy, N. Y	New York, N. Y.
164924	do	Ethel S. King	207	207	1	1897	Perth Amboy, N. J	Do.
164267	do	Ethel W. Parker	356	356	1	1904	South Rondout, N. Y	Do.
36841	Canal boat	Etta A. Palmer	105	100	1	1891	Fort Ann, N. Y	Plattsburg, N. Y.
162671	Barge	Ettina	216	216	1	1899	Kingston, N. Y	New York, N. Y.
163899	Canal boat	Eugenia	122	116	1	1881	Whitehall, N. Y	Plattsburg, N. Y.
36866	Barge	Eureka	325	325	0	1896	Brooklyn, N. Y	New York, N. Y.
36916	Scow	Eureka	29	29	0	1899	Blaine, Wash	Port Townsend, Wash.
164084	Barge	Eureka	315	315	1	1909	Kingston, N. Y	New York, N. Y.
36938	Scow	Eureka No. 2	24	24	0	1900	Blaine, Wash	Port Townsend, Wash.
36939	do	Eureka No. 3	24	24	0	1900	do	Do.
36940	do	Eureka No. 4	9	9	0	1900	do	Do.
36901	do	Eva	10	10	0	1896	Anacortes, Wash	Do.
36912	Barge	Eva	363	344	1	1899	Gildersleeve, Conn	Perth Amboy, N. J.
162352	do	Eva	47	47	0	1903	Kenmare, N. Dak	Pembina, N. Dak.
163191	Canal boat	Eva M. Marshall	104	98	1	1907	Waterford, N. Y	Albany, N. Y.
162133	do	Eva M. Mosso	106	99	1	1903	Watervliet, N. Y	Do.
162929	Barge	Evans	424	403	1	1906	Brooklyn, N. Y	New York, N. Y.
162289	do	Evelyn	374	374	1	1904	Rondout, N. Y	Do.
162397	Scow	Evelyn	8	8	0	1905	Bellingham, Wash	Port Townsend, Wash.
162355	Canal boat	Evelyn C. Tucker	105	99	1	1904	Watervliet, N. Y	Albany, N. Y.
36945	Barge	Evening Star	250	250	1	1900	South Rondout, N. Y	New York, N. Y.
163351	do	Evening Star	171	171	1	1907	Brooklyn, N. Y	Do.
162401	Scow	Everett No. 1	92	92	0	1905	Everett, Wash	Port Townsend, Wash.
162402	do	Everett No. 2	47	47	0	1905	do	Do.
36858	Barge	Excelsior	207	198	1	1884	Astoria, N. Y	New York, N. Y.
163093	Scow	Excelsior	208	208	0	1907	Port Townsend, Wash	Port Townsend, Wash.
36975	Barge	Experiment	393	393	1	1901	Elkton, Md	Philadelphia, Pa.
162240	do	Exploder	223	223	1	1894	Sault Ste. Marie, Mich	Detroit, Mich.
36868	do	Export	340	340	1	1896	Brooklyn, N. Y	New York, N. Y.
36894	do	Express	135	135	1	1898	do	Do.
162058	do	Ezra	266	266	1	1903	Jersey City, N. J	Do.
		F.						
37633	Scow	F. No. 1	18	18	0	1902	Whatcom, Wash	Port Townsend, Wash.
37581	do	F. 6	22	22	0	1898	Fairhaven, Wash	Tacoma, Wash.
163883	Barge	F. B. Hoornbeek	259	259	1	1909	Kingston, N. Y	New York, N. Y.
37600	do	F. C. Elliott	155	155	0	1899	Brooklyn, N. Y	Do.
163164	do	F. Gent Evening Star Floating Palace	82	82	4	1907	Paducah, Ky	Paducah, Ky.

[1] Formerly barge Merchant.

[2] Formerly {a bark Enoch Talbot. b U. S. N. coal barge No. 11.}

UNRIGGED MERCHANT VESSELS OF THE UNITED STATES—Continued.

Official No.	Class.	Name of vessel.	Gross tonnage.	Net tonnage.	Crew.	When built.	Where built.	Home port (where permanent document issues).
164499	Scow	F. H. P. Co. No. 1	26	26	0	1911	Bellingham, Wash	Port Townsend, Wash.
164500	do	F. H. P. Co. No. 2	26	26	0	1911	do	Do.
163796	do	F. I. P. No. 1	26	26	0	1909	Anacortes, Wash	Do.
163812	do	F. I. P. No. 2	26	26	0	1909	do	Do.
163835	do	F. I. P. No. 3	26	26	0	1909	do	Do.
164405	do	F. I. P. Co. No. 4	12	12	0	1911	do	Do.
164418	do	F. I. P. Co. No. 5	20	20	0	1911	do	Do.
164419	do	F. I. P. Co. No. 6	20	20	0	1911	do	Do.
164431	do	F. I. P. Co. No. 7	25	25	0	1911	do	Do.
37626	Canal boat	F. L. Heidritter	105	99	1	1901	Whitehall, N. Y	Plattsburg, N. Y.
37609	do	F. L. Younglove	107	99	1	1900	Watervliet, N. Y	Albany, N. Y.
162645	do	F. M. Breed	107	107	1	1894	Phoenix, N. Y	New York, N. Y.
37566	do	F. M. Lamb	88	83	1	1891	Fort Ann, N. Y	Plattsburg, N. Y.
163575	do	F. S. Caldwell	122	116	1	1893	Northumberland, N. Y	Do.
37560	Barge	F. S. Sanford	287	287	0	1893	Brooklyn, N. Y	New York, N. Y.
163698	Scow	F. T. No. 1	6	6	0	1908	Seattle, Wash	Port Townsend, Wash.
164737	do	F. T. No. 1	48	48	0	1912	Hoquiam, Wash	Do.
37495	Canal boat	F. W. Gilbert	109	104	1	1882	Fort Ann, N. Y	Plattsburg, N. Y.
164086	Scow	F. W. L. Co. No. 1	435	435	0	1910	Port Blakeley, Wash	Port Townsend, Wash.
164115	do	F. W. L. Co. No. 2	435	435	0	1910	do	Do.
37499	Canal boat	F. D. and G. Wheeler	103	98	1	1882	Whitehall, N. Y	Plattsburg, N. Y.
162063	Barge	Fairfield	211	190	1	1903	Brooklyn, N. Y	New York, N. Y.
37640	Scow	Fairhaven No. 1	116	116	0	1903	Whatcom, Wash	Port Townsend, Wash.
162463	Barge	Fairmont	62	62	0	1905	Guyandotte, W. Va	Pittsburgh, Pa.
163874	do	Fairport	212	187	1	1909	Tottenville, N. Y	New York, N. Y.
37628	do	Fairview	321	311	1	1901	Port Richmond, N. Y	Perth Amboy, N. J.
37516	do	[1] Fairy Belle	629	597	1	1871	Quebec, Canada	New York, N. Y.
164147	do	FAITH	705	684	2	1906	Buffalo, N. Y	Buffalo, N. Y.
163387	do	Fancher	431	405	0	1907	Tottenville, N. Y	New York, N. Y.
37594	Scow	Fannie	15	15	0	1897	Blaine, Wash	Port Townsend, Wash.
162955	Barge	Fannie Freston	389	389	1	1906	Rondout, N. Y	New York, N. Y.
164218	do	Fanwood	472	472	1	1910	Bentley Manor, N. Y	Do.
121108	do	Fargo	8	8	1	1899	Seattle, Wash	Juneau, Alaska.
162506	do	Farmer	188	188	2	1888	Wilmington, Del	New York, N. Y.
162844	Scow	Far West No. 1	75	75	0	1904	Tacoma, Wash	Tacoma, Wash.
164618	Barge	Farragut	5	5	1	1908	Tooles Bend Ferry, Tenn	Chattanooga, Tenn.
121194	do	Fashion	66	66	2	1881	Berlin, Wis	Milwaukee, Wis.
162761	Scow	Faugh a-Ballagh	139	139	0	1891	Sault Ste. Marie, Mich	Buffalo, N. Y.
9161	do	Favorite	451	434	0	1863	Newport, Mich	Detroit, Mich.
37648	Barge	Fay	256	241	0	1903	Gildersleeve, Conn	Hartford, Conn.
37498	do	February	156	151	2	1881	Madison, Conn	New York, N. Y.
162208	Canal boat	Felix Carbray	102	97	1	1904	Champlain, N. Y	Plattsburg, N. Y.
163872	Barge	Felix Murphy	380	380	1	1908	Kingston, N. Y	New York, N. Y.
37620	do	Fenwick	311	260	2	1901	Baltimore, Md	Baltimore, Md.
162382	do	Ferdinand	397	379	0	1905	Gildersleeve, Conn	New York, N. Y.
162103	do	15	262	262	1	1903	Mariner Harbor, N. Y	Perth Amboy, N. J.
163014	do	Firebrick	127	127	1	1906	Perth Amboy, N. J	Do.
37644	do	Fischer Bros	303	303	0	1902	Rondout, N. Y	New York, N. Y.
37587	Scow	Fish	13	13	0	1898	Fairhaven, Wash	Port Townsend, Wash.
37531	Barge	Fishkill	412	383	0	1890	Brooklyn, N. Y	New York, N. Y.
37530	do	Fitness	179	170	2	1891	Portsmouth, Va	Norfolk, Va.
37643	do	Five Brothers	272	272	0	1897	Rondout, N. Y	New York, N. Y.
163723	do	Flanders	397	397	0	1908	Tottenville, N. Y	Do.
164854	House boat	Flo	9	9	1	1911	Alexandria Bay, N. Y	Cape Vincent, N. Y.
37625	Barge	Floating Palace	215	215	0	1901	Parkersburg, W. Va	Wheeling, W. Va.
37645	do	Floating Theatre	192	192	0	1903	do	Do.
163286	do	Flora	180	180	1	1907	Camden, N. J	Philadelphia, Pa.
37541	Canal boat	Flora M. Vaughan	112	107	1	1890	Fort Ann, N. Y	Plattsburg, N. Y.
37629	Barge	Florence	360	350	1	1901	Port Richmond, N. Y	Perth Amboy, N. J.
37642	do	Florence	364	364	1	1900	Elkton, Md	Philadelphia, Pa.
162415	do	Florence	289	289	1	1902	Long Island City, N. Y	New York, N. Y.
163650	do	Florence	38	38	2	1908	Louisville, Ky	Evansville, Ind.
37647	do	Florence Marie	233	233	1	1903	Rondout, N. Y	New York, N. Y.
162554	do	Florence O'Brien	345	345	1	1905	Camden, N. J	Philadelphia, Pa.
37646	do	Florence E. McNaughton	357	357	1	1896	Elkton, Md	Do.
37595	Scow	Flounder	5	5	0	1897	Blaine, Wash	Port Townsend, Wash.
164936	do	Foss No. 1	8	8	0	1911	Tacoma, Wash	Tacoma, Wash.
164937	do	Foss No. 2	55	55	0	1912	do	Do.
164938	do	Foss No. 3	12	12	0	1911	do	Do.
164939	do	Foss No. 5	34	34	0	1912	do	Do.
163547	Barge	Flushing	129	129	1	1904	Long Island City, N. Y	New York, N. Y.
37598	Scow	Flying Fish	23	23	0	1897	Fairhaven, Wash	Port Townsend, Wash.
162121	Barge	Foard No. 1	187	187	3	1903	Pocomoke City, Md	Baltimore, Md.
162359	Scow	Folsom No. 11	70	70	0	1904	Seattle, Wash	Port Townsend, Wash.
163391	Barge	Fonda	214	188	1	1909	Tottenville, N. Y	New York, N. Y.
163514	do	Foote	165	165	3	1906	Cambridge, Md	Baltimore, Md.
163174	do	Fort Snelling	6	6	0	1907	Mendota, Minn	St. Paul, Minn.
162247	do	†40	954	954	1	1902	Quincy, Mass	New Haven, Conn.
162251	do	†44	954	954	1	1903	do	Do.

[1] Formerly British bark Fairy Belle.

† Steel.

UNRIGGED MERCHANT VESSELS OF THE UNITED STATES—Continued.

Official No.	Class.	Name of vessel.	Gross tonnage.	Net tonnage.	Crew.	When built.	Where built.	Home port (where permanent document issues).
162102	Barge	14	262	262	1	1903	Mariner Harbor, N. Y	Perth Amboy, N. J.
37573	do	Fox	539	539	0	1898	San Francisco, Cal	St. Michael Alaska.
164605	do	Fox	8	8	1	1911	Harrison Mills, Tenn	Chattanooga, Tenn.
162743	do	Foxy	30	30	0	1903	Rome, Ohio	Louisville, Ky.
37634	do	Fram	220	220	1	1890	Rondout, N. Y	Philadelphia, Pa.
37584	Scow	Fr.-Am. No. 2	7	7	0	1898	Fairhaven, Wash	Port Townsend, Wash.
37585	do	Fr.-Am. No. 3	16	16	0	1898	do	Do.
164282	Barge	Frances Scully	931	907	1	1910	Gildersleeve, Conn	Perth Amboy, N. J.
37638	do	Francis Conway	296	296	1	1903	Rondout, N. Y	New York, N. Y.
35616	do	[1] Francis G. McNally	417	417	1	1901	Elkton, Md	Philadelphia, Pa.
162601	do	[2] Francis G. Smyth	130	130	1	(†)		New York, N. Y.
164601	Canal boat	Francis J. Sloyan	106	99	1	1911	Rondout, N. Y	Albany, N. Y.
37618	do	Francis and Gertrude	150	150	0	1899	Whitehall, N. Y	Do.
37579	Scow	Frank	24	24	0	1898	Blaine, Wash	Port Townsend, Wash.
37639	Barge	Frank	419	419	1	1902	Elkton, Md	Philadelphia, Pa.
164072	Canal boat	Frank Erath	114	108	1	1879	Lockport, N. Y	Plattsburg, N. Y.
162317	Barge	Frank Jenkins	375	375	1	1904	Rondout, N. Y	New York, N. Y.
163855	Canal boat	Frank Jennings	122	115	1	1908	Whitehall, N. Y	Do.
37489	Barge	Frank Jones	274	260	1	1880	Hartford, Conn	Hartford, Conn.
37623	do	Frank Leach	184	168	1	1900	Rondout, N. Y	New York, N. Y.
37601	Scow	Frank McLain	241	241	0	1898	Perth Amboy, N. J	Do.
162785	Canal boat	Frank Ryan	106	99	1	1906	Whitehall, N. Y	Albany, N. Y.
37564	Barge	Frank T	164	164	0	1895	Brooklyn, N. Y	New York, N. Y.
162472	do	Frank A. Lawrence	487	487	1	1905	Port Richmond, N. Y	Do.
37528	Canal boat	Frank B. Peck	104	99	0	1889	Northumberland, N. Y	Plattsburg, N. Y.
37622	Barge	Frank C. Kugler	407	407	1	1899	Elkton, Md	Philadelphia, Pa.
162053	Canal boat	Frank C. Marion	101	96	1	1887	Buffalo, N. Y	Plattsburg, N. Y.
37611	do	Frank J. Carman	102	96	1	1887	do	Albany, N. Y.
37571	Barge	Frank J. Grill	343	343	1	1895	South Rondout, N. Y	New York, N. Y.
162974	do	Frank L. Tague	224	224	1	1903	Kingston, N. Y	Do.
163659	do	Frank P. Scully	608	588	2	1908	Gildersleeve, Conn	Perth Amboy, N. J.
37637	do	Frank R. Baldwin	290	290	0	1894	Rondout, N. Y	Newark, N. J.
37504	Canal boat	Frank W. Fonda	103	98	1	1884	St. Albans, Vt	Albany, N. Y.
162232	do	Frank W. Myers	103	98	1	1904	Champlain, N. Y	Plattsburg, N. Y.
37563	Barge	Frank and Walter	299	299	1	1894	South Rondout, N. Y	New York, N. Y.
37572	Canal boat	Frankie Bergen	129	122	1	1896	Whitehall, N. Y	Albany, N. Y.
163642	do	Frankie Martin, jr	106	99	1	1901	Northumberland, N. Y	Do.
37509	do	Frankie J. Smith	99	94	1	1884	Fort Ann, N. Y	Plattsburg, N. Y.
37627	Barge	Franklin	338	325	1	1901	Rondout, N. Y	New York, N. Y.
164269	do	Franklin H. Skeele	255	255	1	1909	Kingston, N. Y	Do.
164016	do	Fred	314	309	0	1910	Gildersleeve, Conn	Hartford, Conn.
37518	Canal boat	Fred Brett	100	95	1	1888	Whitehall, N. Y	Plattsburg, N. Y.
37649	Barge	Fred McCann	240	240	1	1901	Tomkins Cove, N. Y	New York, N. Y.
37545	Canal boat	Fred C. Eaton	98	93	1	1892	Champlain, N. Y	Plattsburg, N. Y.
37547	do	Fred F. Farmer	99	94	1	1892	do	Do.
163556	do	Fred H. Gates	102	95	1	1902	Northumberland, N. Y	Albany, N. Y.
37496	do	Fred H. Wilkins	123	117	1	1881	Orwell, Vt	Plattsburg, N. Y.
37506	do	Fred S. Foot	96	91	1	1884	Fort Ann, N. Y	Do.
37568	Barge	Fred T. Kellers	194	194	0	1897	South Rondout, N. Y	New York, N. Y.
37530	Canal boat	Fred and Jessie	116	110	1	1890	Whitehall, N. Y	Plattsburg, N. Y.
164724	Barge	Frederic C. Shotwell	286	286	0	1911	South Rondout, N. Y	New York, N. Y.
163342	do	Frederick Willenbrock, jr	395	395	1	1907	do	Do.
37519	Canal boat	Frederick S. Dale	100	95	1	1888	Westhaven, Vt	Plattsburg, N. Y.
37630	Barge	Freeland	363	353	1	1901	Port Richmond, N. Y	Perth Amboy, N. J.
163628	Scow	Friday	27	27	0	1908	Port Orchard, Wash	Port Townsend, Wash.
162678	do	Froney	243	243	1	1906	Superior, Wis	Marquette, Mich.
37619	Barge	Fuller	136	123	9	1890	Portland, Oreg	Portland, Oreg.
37570	do	Fulton	141	141	1	1897	Brooklyn, N. Y	New York, N. Y.
37606	do	Fulton	113	98	0	1900	do	Do.
37631	do	Fulton	353	343	1	1901	Port Richmond, N. Y	Perth Amboy, N. J.
37593	Scow	Fun	12	12	0	1898	Fairhaven, Wash	Port Townsend, Wash.
162959	Barge	Furniss	424	403	1	1906	Brooklyn, N. Y	New York, N. Y.
		G.						
162358	Scow	G. R	97	97	0	1904	Bellingham, Wash	Port Townsend, Wash.
39669	Barge	G. B. Martin	324	324	1	1888	New Haven, Conn	New Haven, Conn.
162774	Canal boat	G. F. Underwood	102	97	1	1906	Rondout, N. Y	Plattsburg, N. Y.
164126	Dredge	G. H. B. & Bros. No. 1	214	214	0	1890	Toledo, Ohio	Toledo, Ohio.
164127	do	G. H. B. & Bros. No. 2	259	259	0	1893	do	Do.
164128	do	G. H. B. & Bros. No. 3	229	229	0	1892	do	Do.
164361	Scow	G. H. C. Co. No. 1	62	62	0	1907	Hoquiam, Wash	Port Townsend, Wash.
164336	do	G. H. C. Co. No. 2	106	106	0	1908	do	Do.
164330	do	G. H. C. Co. No. 3	106	106	0	1909	do	Do.
164337	do	G. H. C. Co. No. 4	225	225	0	1909	do	Do.
164338	do	G. H. C. Co. No. 5	225	225	0	1909	do	Do.
164331	do	G. H. C. Co. No. 6	225	225	0	1910	do	Do.
164332	do	G. H. C. Co. No. 7	106	106	0	1910	do	Do.
164869	do	G. H. C. Co. No. 8	58	58	0	1908	Aberdeen, Wash	Do.

[1] Formerly barge {a D. Fairfax Nash. b Agnes McNally.

[2] Formerly U. S. Navy barge Shrapnel.

† Rebuilt, 1905

UNRIGGED MERCHANT VESSELS OF THE UNITED STATES—Continued.

Official No.	Class.	Name of vessel.	Gross tonnage.	Net tonnage.	Crew.	When built.	Where built.	Home port (where permanent document issues).
164586	Scow	G. H. C. Co. No. 9	32	32	0	1903	Hoquiam, Wash	Port Townsend, Wash.
164595	do	G. H. C. Co. No. 10	97	97	0	1907	Aberdeen, Wash	Do.
164613	do	G. H. C. Co. No. 1	226	226	0	1911	Hoaquiam, Wash	Do.
39692	Canal boat	G. H. Farrar	111	106	1	1892	Whitehall, N. Y	Plattsburg, N. Y.
39679	Barge	G. H. Kent	397	363	0	1881	Brooklyn, N. Y	New York, N. Y.
163610	do	G. K. Mellen	448	427	0	1908	Gildersleeve, Conn	Hartford, Conn.
39638	Canal boat	G. L. Clemons	117	112	1	1881	Whitehall, N. Y	Plattsburg, N. Y.
39720	do	G. L. Rosenthall	118	113	1	1890	Northumberland, N. Y	Do.
39686	do	G. N. Sweeney	103	98	1	1891	Champlain, N. Y	Do.
39730	Scow	G No. 1	26	26	0	1899	Anacortes, Wash	Seattle, Wash.
162701	Barge	G. P. Hemstreet	277	277	1	1904	Eddyville, N. Y	New York, N. Y.
85354	do	G. S. Van Slyk	46	32	2	1874	Blackrock, Conn	Norfolk, Va.
39677	Canal boat	G. W. Hunt	103	97	1	1888	Northumberland, N. Y	Plattsburg, N. Y.
163413	Barge	G. W. Kellam	377	377	1	1907	Kingston, N. Y	New York, N. Y.
39698	do	G. W. Sherwood	201	191	1	1889	Noank, Conn	Do.
39744	Scow	G and B No. 1	17	17	0	1900	Anacortes, Wash	Port Townsend, Wash.
39745	do	G and B No. 2	17	17	0	1900	do	Do.
39798	do	G and B No. 3	33	33	0	1903	Whatcom, Wash	Do.
39749	do	G and B Co. No. 3	20	20	0	1900	Point Roberts, Wash	Do.
39750	do	G and B Co. No. 4	20	20	0	1900	do	Do.
164406	do	G & B No. 5	30	30	1	1911	Bellingham, Wash	Do.
164407	do	G & B No. 6	30	30	1	1911	do	Do.
164427	do	G & B No. 7	26	26	0	1911	do	Do.
164428	do	G & B No. 8	26	26	0	1911	do	Do.
39766	Barge	Gaither	144	126	1	1901	Port Richmond, N. Y	Baltimore, Md.
164579	do	Galbraith and Plyley	9	9	0	1902	Plyleys Ferry, Tenn	Chattanooga, Tenn.
163747	do	Galilee	169	169	1	1909	Tottenville, N. Y	New York, N. Y.
164652	do	Gallaher	6	6	1	1906	Gallahers Ferry, Tenn	Chattanooga, Tenn.
163328	do	Galveston	496	496	1	1907	Perth Amboy, N. J	New York, N. Y.
164577	do	†Garcia	105	105	2	1911	Pascagoula, Miss	Gulfport, Miss.
163009	do	Gardiner	427	404	1	1906	Brooklyn, N. Y	New York, N. Y.
164265	Scow	Garfield No. 4	67	67	0	1910	Port Townsend, Wash	Port Townsend, Wash.
164668	do	Garfield No. 6	112	112	0	1911	do	Do.
39797	Barge	Garnet	82	82	0	1893	Wrangell, Alaska	Wrangell, Alaska.
39682	do	Garrisons	412	384	0	1890	Brooklyn, N. Y	New York, N. Y.
163748	do	Garwood	169	169	1	1909	Tottenville, N. Y	Do.
163878	Scow	Gas	22	22	0	1907	Mount Vernon, Wash	Port Townsend, Wash.
39710	Canal boat	Gay and Henderson	91	87	1	1896	Whitehall, N. Y	Plattsburg, N. Y.
39735	Barge	Gem	156	156	2	1899	Brooklyn, N. Y	New York, N. Y.
164684	do	General	278	278	6	1911	Baltimore, Md	Baltimore, Md.
85315	do	General Fairchild	1,427	1,307	14	1874	Freeport, Me	Portland, Oreg.
39630	Canal boat	General Garfield	91	86	1	1880	Larrabee Point, Vt	Albany, N. Y.
39738	Barge	General Wiley	295	282	0	1898	Rondout, N. Y	New York, N. Y.
39639	Canal boat	General Williams	109	103	1	1881	Whitehall, N. Y	Plattsburg, N. Y.
39670	do	Gen. Ben. Harrison	101	96	1	1888	do	Do.
39681	do	Gen'l S. Moffitt	101	96	1	1890	do	Do.
39683	Barge	Geneva	447	412	0	1890	Brooklyn, N. Y	New York, N. Y.
39768	do	Genieve	347	329	1	1901	Gildersleeve, Conn	Do.
162246	do	Genevieve Cullen	256	256	1	1903	Kingston, N. Y	Do.
39754	Scow	George	8	8	0	1900	Brans Bay, Wash	Port Townsend, Wash.
39765	Barge	George	171	171	0	1900	Brooklyn, N. Y	New York, N. Y.
163327	do	George	312	299	0	1907	Gildersleeve, Conn	Hartford, Conn.
162545	Scow	George Brown	17	17	0	1905	Korta Bay, Alaska	Ketchikan, Alaska.
163445	Barge	George Brown & Co. No. 1	129	129	1	1903	Brooklyn, N. Y	New York, N. Y.
162479	Canal boat	Geo. Chambers	128	128	1	1892	Buffalo, N. Y	Albany, N. Y.
163404	Barge	George Conway	312	312	0	1907	Kingston, N. Y	New York, N. Y.
163296	Canal boat	George E	103	98	1	1880	Rochester, N. Y	Plattsburg, N. Y.
39689	Barge	George Lethbridge	134	127	1	1891	Brooklyn, N. Y	New York, N. Y.
86126	do	George May	300	293	1	1891	Milford, Del	Baltimore, Md.
164623	Canal boat	George Reed	106	99	1	1911	Rondout, N. Y	Albany, N. Y.
164862	do	George Roberts	102	96	1	1912	Waterford, N. Y	Do.
39800	Barge	George Scott	278	278	1	1903	West New Brighton, N. Y	New York, N. Y.
39732	do	Geo. Thompson	167	167	1	1899	Brooklyn, N. Y	Do.
39690	do	Geo. A. Studwell	163	155	0	1891	Perth Amboy, N. J	Do.
39792	do	Geo. A. Wilson	171	171	1	1901	Brooklyn, N. Y	Do.
39406	do	George B. Roe	194	184	2	1865	New Baltimore, N. Y	Albany, N. Y.
39637	Canal boat	George C. Baker	115	109	1	1881	Fort Ann, N. Y	Do.
162534	do	Geo. D. Cooley	103	98	1	1895	Whitehall, N. Y	Plattsburg, N. Y.
164139	do	George C. Donehue	106	99	1	1910	Rondout, N. Y	Albany, N. Y.
39801	Barge	Geo. D. Harris	266	266	1	1903	Brooklyn, N. Y	New York, N. Y.
164195	Canal boat	Geo. E. Fields	101	96	1	1910	Waterford, N. Y	Albany, N. Y.
39592	Barge	George E. Hatch	296	281	1	1876	Hartford, Conn	Hartford, Conn.
164278	Canal boat	Geo. F. Bass	125	119	1	1910	Whitehall, N. Y	Plattsburg, N. Y.
39656	do	George F. Venn	105	100	1	1885	Champlain, N. Y	New York, N. Y.
164227	do	Geo. H. Raymond	108	103	1	1894	Tonawanda, N. Y	Plattsburg, N. Y.
39712	do	George H. Stevens	115	109	1	1897	Champlain, N. Y	Do.
39727	Scow	Geo. H. Striker	31	31	1	1899	Buffalo, N. Y	Buffalo, N. Y.
39767	Barge	George W. Clarkson	292	292	0	1900	Rondout, N. Y	New York, N. Y.
162754	Canal boat	Geo. W. Hill	130	130	1	1880	Lockport, N. Y	Plattsburg, N. Y.

† Sold alien, Sept. 13, 1911.

UNRIGGED MERCHANT VESSELS OF THE UNITED STATES—Continued.

Official No.	Class.	Name of vessel.	Gross tonnage.	Net tonnage.	Crew.	When built.	Where built.	Home port (where permanent document issues).
162535	Canal boat	George W. Tupper	100	95	1	1899	Troy, N. Y	Plattsburg, N. Y.
86121	Barge	Georgia	82	82	1	1887	West De Pere, Wis	Milwaukee, Wis.
39671	do	Georgia Pine	118	112	2	1883	Brooklyn, N. Y	New York, N. Y.
39653	Canal boat	Georgie	86	82	1	1883	Whitehall, N. Y	Plattsburg, N. Y.
163302	Barge	Georgetown	353	353	1	1906	Kingston, N. Y	New York, N. Y.
39316	do	Geraldine Schuyler	290	290	1	1863	Coxsackie, N. Y	Albany, N. Y.
39764	do	Gerhard	158	130	2	1900	Perth Amboy, N. J	New York, N. Y.
39778	Scow	Gertie	131	131	0	1901	Everett, Wash	Port Townsend, Wash.
162893	Canal boat	Gertie Wright	107	101	1	1888	Buffalo, N. Y	Plattsburg, N. Y.
39724	Barge	Gertrude Reilly	300	300	0	1898	Rondout, N. Y	New York, N. Y.
162531	Canal boat	Gertrude A. Devoe	106	99	1	1901	Northumberland, N. Y	Albany, N. Y.
86313	Barge	Gertrude and Helen	43	40	4	1895	Newport, R. I	Newport, R. I.
163506	Scow	Gila	15	15	0	1908	La Conner, Wash	Port Townsend, Wash.
39684	Canal boat	Gilbert Seaman	94	90	1	1890	Fort Ann, N. Y	Plattsburg, N. Y.
39719	Scow	Gill	92	92	0	1898	Seattle, Wash	Grand Haven, Mich.
162703	Dredge	Gladiator	454	418	6	1900	Detroit, Mich	Detroit, Mich.
164498	Scow	Glen	18	18	0	1911	Hadlock, Wash	Port Townsend, Wash.
39700	Barge	[1] Glenola	135	135	3	1891	Advocate, Nova Scotia	New York, N. Y.
39664	do	Glenwood	195	188	0	1887	Brooklyn, N. Y	Do.
162855	do	Glenwood	151	104	2	1906	Baltimore, Md	Baltimore, Md.
39802	do	Glide	269	258	1	1892	Tunis, N. C	Wilmington, Del.
85065	do	Glory of the Seas ⊙	2,102	1,939	6	1869	East Boston, Mass	Ketchikan, Alaska.
39645	do	Gloucester	133	127	2	1881	Brooklyn, N. Y	New York, N. Y.
162600	Canal boat	Gold Dust	103	98	1	1897	Tonawanda, N. Y	Plattsburg, N. Y.
39759	Barge	GOLD STANDARD	222	222	1	1895	Sault Ste. Marie, Mich	Buffalo, N. Y.
163511	do	Golden Gate	29	29	2	1906	Ashland, Ky	Wheeling, W. Va.
163183	Canal boat	Golden Rule	102	96	1	1889	Tonawanda, N. Y	Plattsburg, N. Y.
164211	do	Goldie	134	127	1	1880	Buffalo, N. Y	Do.
163658	Barge	Good Luck	15	15	0	1902	Charleston, W. Va	Wheeling, W. Va.
59442	do	[2] Goodwill	334	320	1	1890	Wilmington, Del	Norfolk, Va.
86321	do	Goodwill	65	44	1	1895	Buffalo, N. Y	Buffalo, N. Y.
39796	do	Gopher	33	33	0	1903	Winona, Minn	La Crosse, Wis.
39713	do	Gordon	236	222	0	1898	Noank, Conn	New York, N. Y.
164322	Scow	Gossoon	134	134	1	1910	St. Clair, Mich	Buffalo, N. Y.
164876	House boat	Gottatoit	6	6	1	1909	Chippewa Bay, N. Y	Cape Vincent, N. Y.
39696	Canal boat	Gove Brothers	104	99	1	1893	West Troy, N. Y	Plattsburg, N. Y.
163829	Barge	Gov. John Burke	110	110	0	1908	Grand Forks, N. Dak	Pembina, N. Dak.
162195	do	Gowen	182	182	1	1901	Perth Amboy, N. J	Perth Amboy, N. J.
39723	Canal boat	Grace	143	143	0	1898	Whitehall, N. Y	New York, N. Y.
39734	Barge	Grace	341	324	0	1899	Gildersleeve, Conn	Do.
162809	do	Grace	51	51	1	1898	Oswego, N. Y	Cape Vincent, N. Y.
39771	do	Grace S. Wilson	319	319	0	1901	Brooklyn, N. Y	New York, N. Y.
39711	Canal boat	Gracie and Leo	107	102	1	1890	Whitehall, N. Y	Plattsburg, N. Y.
39783	Barge	Grafton	310	260	2	1902	Baltimore, Md	Baltimore, Md.
39779	do	Grandin	363	353	1	1901	Port Richmond, N. Y	Perth Amboy, N. J.
163065	do	Grandma	205	205	1	1906	South Rondout, N. Y	New York, N. Y.
39762	do	Grandpa	199	199	0	1900	do	Do.
163041	do	Granton	427	404	1	1906	Brooklyn, N. Y	Do.
162015	do	Greenland	100	82	3	1903	Kennebunk Port, Me	Portsmouth, N. H.
164112	Scow	Guemes No. 1	7	7	0	1910	Anacortes, Wash	Port Townsend, Wash.
164113	do	Guemes No. 2	7	7	0	1910	do	Do.
164290	Barge	Gunter	9	9	2	1909	Cotton Port, Tenn	Chattanooga, Tenn.
164673	do	Gunter No. 2	12	12	1	1911	Guntersville, Ala	Do.
39714	Scow	Guy	144	144	1	1898	Perth Amboy, N. J	New York, N. Y.
39718	do	Guy	5	5	0	1896	Anacortes, Wash	Port Townsend, Wash.
164373	Barge	Guy B. Johnson	425	425	1	1909	Catskill, N. Y	New York, N. Y.
163889	do	Guyton No. 1	235	224	0	1908	West Lake, La	Galveston, Tex.
163880	do	Guyton No. 8	170	170	1	1909	Cedar Bayou, Tex	Do.
164041	do	Guyton No. 10	149	149	1	(†)	do	Do.
		H.						
164328	Scow	H No. 1	48	48	0	1910	Hoquiam, Wash	Port Townsend, Wash.
42813	do	H No. 1	64	64	0	1899	Anacortes, Wash	Seattle, Wash.
163768	do	H 42	95	95	0	1895	Sault Ste. Marie, Mich	Duluth, Minn.
163769	do	H 43	83	83	0	1895	do	Do.
163770	do	H No. 44	54	54	0	1898	do	Do.
163771	do	H No. 45	42	42	0	1899	do	Do.
162764	Canal boat	H. Hebermann	104	99	1	1906	Champlain, N. Y	Plattsburg, N. Y.
163552	Barge	H. McAllister	196	196	2	1901	Henderson, Ky	Paducah, Ky.
163513	do	[3] H. A. Fabian	375	375	0	1908	Kingston, N. Y	New York, N. Y.
163912	Canal boat	H. A. Whitefield, jr	95	90	1	1889	Tonawanda, N. Y	Plattsburg, N. Y.
162879	Scow	H. B. No. 1	15	15	0	1902	Winslow, Wash	Seattle, Wash.
164774	do	H. B. No. 1	25	25	0	1912	Port Blakeley, Wash	Port Townsend, Wash.
162880	do	H. B. No. 2	15	15	0	1902	Winslow, Wash	Seattle, Wash.
162551	Canal boat	H. B. Bates	95	91	1	1885	West Troy, N. Y	Plattsburg, N. Y.
42723	do	H. C. Millard	101	96	1	1890	Champlain, N. Y	Do.
42767	do	H. E. Meeker	129	129	1	1890	Fort Edward, N. Y	Do.
42750	Barge	H. F. Allen	280	280	0	1893	South Rondout, N. Y	New York, N. Y.
163989	do	[4] H. L. Walker	210	210	1	1909	Baltimore, Md	Do.

[1] Formerly British schooner Glenola.
[2] Formerly barge Thomas J. Naulty.
[3] Formerly barge Shore Road.
[4] Sold to Cuba June 30, 1910.

† Rebuilt, 1910.

UNRIGGED MERCHANT VESSELS OF THE UNITED STATES—Continued.

Official No.	Class.	Name of vessel.	Gross tonnage.	Net tonnage.	Crew.	When built.	Where built.	Home port (where permanent document issues).
163945	Barge	H. M. Mayo	292	292	1	1909	Morgan City, La	Houston, Tex.
42700	do	H. R. Heath	331	322	1	1888	New Haven, Conn	New Haven, Conn.
164358	Scow	H. Water Co. No. 1	48	48	0	1905	Hoquiam, Wash	Port Townsend, Wash.
164359	do	H. Water Co. No. 2	48	48	0	1908	do	Do.
164360	do	H. Water Co. No. 3	19	19	0	1910	do	Do.
162412	Barge	H. W. Somers	350	350	1	1904	Brooklyn, N. Y	New York, N. Y.
42671	do	H. & N. Y. T. Co. No. 2	270	258	1	1882	Hartford, Conn	Hartford, Conn.
42676	do	H. & N. Y. T. Co. No. 3	213	202	1	1883	do	Do.
42708	do	H. & N. Y. T. Co. No. 4	369	351	1	1889	do	Do.
42720	do	H. & N. Y. T. Co. No. 5	513	488	1	1890	do	Do.
42727	do	H. & N. Y. T. Co. No. 6	510	487	1	1891	do	Do.
42728	do	H. & N. Y. T. Co. No. 7	513	488	1	1891	Gildersleeve, Conn	Do.
42733	do	H. & N. Y. T. Co. No. 8	526	500	1	1892	do	Do.
42737	do	H. & N. Y. T. Co. No. 9	66	63	3	1893	Hartford, Conn	Do.
42752	do	H. & N. Y. T. Co. No. 10	525	499	1	1896	Gildersleeve, Conn	Do.
42764	do	H. & N. Y. T. Co. No. 11	575	542	1	1896	do	Do.
42826	do	H. & N. Y. T. Co. No. 12	72	63	3	1898	Hartford, Conn	Do.
42795	do	H. & N. Y. T. Co. No. 14	301	247	1	1898	do	Do.
42827	do	H. & N. Y. T. Co. No. 15	652	620	1	1900	do	Do.
42844	do	H. & N. Y. T. Co. No. 16	689	655	1	1900	do	Do.
42867	do	H. & N. Y. T. Co. No. 17	477	447	1	1901	do	Do.
42885	do	H. & N. Y. T. Co. No. 18	340	299	1	1903	do	Do.
162158	do	H. & N. Y. T. Co. No. 19	513	479	1	1904	do	Do.
163120	do	H. & N. Y. T. Co. No. 20	524	483	1	1907	do	Do.
163119	do	H. & N. Y. T. Co. No. 21	521	481	1	1907	Gildersleeve, Conn	Do.
163180	do	H. & N. Y. T. Co. No. 22	505	474	1	1907	Noank, Conn	Do.
163230	do	H. & N. Y. T. Co. No. 23	489	458	1	1907	do	Do.
163275	do	H. & N. Y. T. Co. No. 24	489	458	1	1907	do	Do.
163305	do	H. & N. Y. T. Co. No. 25	489	458	1	1907	do	Do.
163198	do	H. & N. Y. T. Co. No. 26	522	481	1	1907	Gildersleeve, Conn	Do.
163775	Scow	H. & N. Y. T. Co. No. 27	149	82	3	1909	Hartford, Conn	Do.
163988	Barge	H. & N. Y. T. Co. No. 28	514	479	1	1909	do	Do.
164362	do	H. & N. Y. T. Co. No. 29	517	475	1	1911	do	Do.
164578	do	H. & N. Y. T. Co. No. 30	550	513	1	1911	Gildersleeve, Conn	Do.
164728	do	H. & N. Y. T. Co. No. 31	551	513	0	1912	Hartford, Conn	Do.
162453	Scow	H. & N. Y. T. Co., Pile Driver No. 1	111	59	8	1904	do	Do.
164122	do	H. & S. No. 1	152	152	0	1910	Seattle, Wash	Port Townsend, Wash.
164123	do	H. & S. No. 2	188	188	0	1910	do	Do.
164124	do	H. & S. No. 3	188	188	0	1910	do	Do.
164637	do	H. & S. No. 4	176	176	0	1911	do	Seattle, Wash.
164680	do	H. & S. No. 5	198	198	0	1911	do	Do.
164284	Barge	Hagler	5	5	0	1907	Haglers Ferry, Tenn	Chattanooga, Tenn.
163839	do	Hague No. 1	24	24	0	1905	Tacoma, Wash	Tacoma, Wash.
42804	House boat	Halcyon	73	73	2	1898	Alexandria Bay, N. Y	Cape Vincent, N. Y.
164162	Barge	Hall	8	8	0	1904	Lenoir City, Tenn	Chattanooga, Tenn.
164706	do	Hall	5	5	1	1909	Halls Ferry, Tenn	Do.
162678	Canal boat	Hamburg	113	113	1	1885	Lockport, N. Y	Plattsburg, N. Y.
42866	Barge	Hamburg-American Line No. 1	253	253	1	1901	Brooklyn, N. Y	New York, N. Y.
163082	do	Hamlin	427	404	1	1907	do	Do.
162064	do	Hammond	212	191	1	1903	do	Do.
42890	do	Hampton	98	83	3	1903	Kennebunk Port, Me	Portsmouth, N. H.
162043	do	[1] Hampton	432	432	1	1903	Elkton, Md	Philadelphia, Pa.
164164	do	Hampton	409	409	1	1910	Bentley Manor, N. Y	New York, N. Y.
162762	Dredge	HANDY ANDY	471	422	10	1905	Port Huron, Mich	Buffalo, N. Y.
164037	Scow	Hank	29	29	0	1910	Camano, Wash	Port Townsend, Wash.
162425	do	Hanley	12	12	0	1905	Ballard, Wash	Do.
42769	Barge	Hannah McLain	264	264	1	1896	Perth Amboy, N. J	New York, N. Y.
42832	do	Harbor Lights	127	103	1	1870	Lockport, N. Y	Perth Amboy, N. J.
96504	do	Harbor Queen	164	155	0	1900	Aberdeen, Wash	Port Townsend, Wash.
96041	do	Harbor Transportation No. 1	41	39	2	1890	Newport, R. I	Newport, R. I.
163546	do	Harlem	129	129	1	1902	Long Island City, N. Y	New York, N. Y.
163931	do	Harold	314	309	0	1909	Gildersleeve, Conn	Philadelphia, Pa.
42847	do	Harpers Ferry	312	261	2	1900	Baltimore, Md	Baltimore, Md.
162548	Canal boat	Harriet	104	99	1	1905	Rondout, N. Y	Plattsburg, N. Y.
42751	Barge	Harriet Johnson	117	112	1	1895	Brooklyn, N. Y	New York, N. Y.
42748	do	Harrington	144	135	2	1895	do	Do.
164814	do	Harrison	5	5	0	1910	Harrison's Ferry, Tenn	Chattanooga, Tenn.
203227	do	Har-Ru-Al	17	17	2	1906	Clayton, N. Y	Cape Vincent, N. Y.
42770	do	Harry	200	200	0	1891	Rondout, N. Y	New York, N. Y.
42817	Scow	Harry	5	5	0	1896	Anacortes, Wash	Port Townsend, Wash.
42842	Barge	Harry	75	75	1	1900	Little Hocking, Ohio	Wheeling, W. Va.
162040	Scow	Harry B	11	11	0	1907	Ballard, Wash	Seattle, Wash.
163923	Canal boat	Harry Eno	104	98	1	1892	Tonawanda, N. Y	Plattsburg, N. Y.
42811	Barge	Harry F	151	123	1	1899	Brooklyn, N. Y	New York, N. Y.
42869	Canal boat	Harry Killian	116	111	1	1901	Whitehall, N. Y	Albany, N. Y.
163560	Barge	Harry R	396	396	0	1907	Kingston, N. Y	New York, N. Y.
163044	do	Harry Schaefer	688	688	0	1907	Long Island City, N. Y	Do.
163998	do	Harry A. Blair	162	162	1	1908	Kingston, N. Y	Do.
162061	do	Harry A. Keeler	345	345	0	1903	Brooklyn, N. Y	Do.
42763	do	Harry A. Wheeler	253	253	0	1891	South Rondout, N. Y	Do.

[1] Formerly barge George W. Kugler.

UNRIGGED MERCHANT VESSELS OF THE UNITED STATES—Continued.

Official No.	Class.	Name of vessel.	Gross tonnage.	Net tonnage.	Crew.	When built.	Where built.	Home port (where permanent document issues).
42768	Barge	Harry E. Meeker	273	273	1	1893	South Rondout, N. Y	New York, N. Y.
42850	Canal boat	Harry L. Hunt	104	98	1	1900	Watervliet, N. Y	Plattsburg, N. Y.
42783	Barge	Harry L. Joyce	165	165	1	1895	South Rondout, N. Y	New York, N. Y.
42765	do	Harry M. Lane	251	251	0	1893	do	Do.
162460	do	Harry R. Conners	230	230	1	1903	Rondout, N. Y	Do.
42902	Canal boat	Harry S. Orr	115	114	2	1892	Tonawanda, N. Y	Albany, N. Y.
42839	Barge	Harry T. Peters	285	285	0	1900	Rondout, N. Y	Newark, N. J.
42890	do	Harry Hudson Smith	321	321	1	1902	Gildersleeve, Conn	New York, N. Y.
42854	do	Harry and Francis	251	251	1	1898	Rondout, N. Y	Do.
163062	do	Hartsdale	427	405	1	1907	Brooklyn, N. Y	Do.
42184	do	Harvest Queen	275	261	2	1857	Coxsackie, N. Y	Albany, N. Y.
162856	do	Haselton	151	104	1	1906	Baltimore, Md	Baltimore, Md.
42714	do	Hastings	406	372	0	1890	Brooklyn, N. Y	New York, N. Y.
164384	do	Hatteras	457	457	2	1911	Elkton, Md	Philadelphia, Pa.
42833	do	Hattie	293	278	0	1900	Gildersleeve, Conn	Hartford, Conn.
162344	do	Hattie	7	7	0	1904	Rock Island, Ill	Rock Island, Ill.
163903	Canal boat	Hattie A. Crouse	132	125	1	1909	Whitehall, N. Y	Albany, N. Y.
164109	Barge	Hattie L. Aldrich	374	374	1	1909	Kingston, N. Y	New York, N. Y.
42810	do	Haverstraw	105	88	0	1899	Weehawken, N. J	Do.
164492	Scow	Hawk	18	18	0	1911	Seattle, Wash	Ketchikan, Alaska.
42863	Barge	Haworth	242	221	1	1901	Weehawken, N. J	New York, N. Y.
164255	do	Hays	12	12	0	1910	Oak Grove, Tenn	Chattanooga, Tenn.
163713	do	Hazard	397	397	0	1908	Tottenville, N. Y	New York, N. Y.
42829	do	Hazel	375	375	2	1900	Brooklyn, N. Y	Do.
163386	do	Hazel Mitchell	377	377	0	1907	South Rondout, N. Y	Do.
42876	do	Hazel M. King	218	218	1	1899	Brooklyn, N. Y	Do.
162480	Canal boat	Hecker Jones Jewell Milling Co	160	160	1	1904	Buffalo, N. Y	Do.
162025	Barge	Hecla	415	390	1	1903	Brooklyn, N. Y	Do.
42724	do	Helen	161	153	3	1891	Rockyhill, Conn	Hartford, Conn.
42805	do	Helen	122	85	1	1898	Sleightsburg, N. Y	New York, N. Y.
163981	Barge	Helen Hammond	412	412	0	1909	Kingston, N. Y	Do.
163909	Canal boat	Helen Janet	100	94	1	1909	Waterford, N. Y	Plattsburg, N. Y.
164364	Barge	Helen McIlvaine	494	449	2	1911	Chesapeake City, Md	Philadelphia, Pa.
164816	do	Helen R	327	327	0	1910	Kingston, N. Y	New York, N. Y.
164683	Canal boat	Helen A. Miller	106	99	1	1911	Rondout, N. Y	Albany, N. Y.
42740	do	Helen F. Robins	153	145	1	1887	Brooklyn, N. Y	New York, N. Y.
42821	do	Helen C. Juilliard	786	786	12	1899	do	Do.
163400	do	Helen M. Gallagher	229	229	1	1907	Kingston, N. Y	Do.
162638	do	Helen M. Lee	204	204	1	1905	Brooklyn, N. Y	Do.
164908	Canal boat	Helen R. Boas	133	128	1	1912	Watervliet, N. Y	Albany, N. Y.
162561	do	Helena	133	133	1	1890	Buffalo, N. Y	Buffalo, N. Y.
164784	do	Helene Lafontaine	105	99	1	1912	Rondout, N. Y	Albany, N. Y.
162017	Barge	Helene S. W	124	124	1	1898	Perth Amboy, N. J	New York, N. Y.
163918	Scow	Helna M	11	6	1	1905	Bowdoinham, Me	Bath, Me.
164913	Barge	Henley	5	5	1	1912	Sunline, Tenn	Chattanooga, Tenn.
42875	Canal boat	Henrietta	132	132	1	1894	Lockport, N. Y	New Haven, Conn.
42851	Barge	Henrietta Low	194	194	0	1899	Rondout, N. Y	New York, N. Y.
164575	do	Henry	263	263	0	1911	Cedar Bayou, Texas	Galveston, Tex.
164708	do	Henry	5	5	1	1910	Cotton Port, Tenn	Chattanooga, Tenn.
42736	Scow	Henry Bell	269	260	1	1893	Perth Amboy, N. J	Perth Amboy, N. J.
163585	Canal boat	Henry Bohnson, jr	98	93	1	1889	Tonawanda, N. Y	Plattsburg, N. Y.
42583	do	Henry Hoyle	104	98	1	1875	Champlain, N. Y	Albany, N. Y.
164459	do	Henry Jordan	125	120	1	1909	Watervliet, N. Y	Do.
42824	do	Henry Mott	102	97	1	1899	Whitehall, N. Y	Plattsburg, N. Y.
35559	Barge	Henry Plauth	327	327	0	1899	Port Richmond, N. Y	New York, N. Y.
42705	Canal boat	Henry Shovah	100	95	1	1889	Whitehall, N. Y	Plattsburg, N. Y.
164477	do	Henry B. Martin	123	117	1	1911	do	Do.
42688	Barge	Henry E. Du Bois	116	110	0	1886	Brooklyn, N. Y	New York, N. Y.
42874	Canal boat	Henry R. Marquand	97	92	1	1888	Whitehall, N. Y	Plattsburg, N. Y.
163098	Barge	Herbert W. Harris	180	180	1	1906	South Rondout, N. Y	New York, N. Y.
42743	do	Hercules	149	141	0	1894	Brooklyn, N. Y	Do.
42794	do	Hercules	82	82	0	1895	Orange, Tex	Galveston, Tex.
42882	do	Hercules	316	266	4	1902	Weehawken, N. J	New York, N. Y.
162227	Dredge	Hercules	559	495	8	1904	Detroit, Mich	Detroit, Mich.
164047	Scow	Hercules	40	31	5	1902	Salisbury, Md	Crisfield, Md.
163635	Barge	Herman H. Lee	200	200	0	1907	Brooklyn, N. Y	New York, N. Y.
163694	do	Hester	24	24	1	1896	Elizabeth, Pa	Wheeling, W. Va.
63058	do	[1] Hettie Flannery	291	291	1	1899	Port Richmond, N. Y	New York, N. Y.
42679	Canal boat	Hicks and Clark	104	99	1	1884	Fort Ann, N. Y	Plattsburg, N. Y.
163963	Barge	Hidatsa	73	73	0	1909	Bismarck, N. Dak	Pembina, N. Dak.
162346	do	High Ball	303	303	1	1904	Perth Amboy, N. J	New York, N. Y.
42691	do	Highland	211	194	0	1887	Elizabeth, N. J	Do.
42862	do	Highland	334	324	1	1901	Port Richmond, N. Y	Perth Amboy, N. J.
164483	do	Highlands	257	257	1	1911	Bentley Manor, N. Y	New York, N. Y.
42738	do	Hilda	150	142	2	1893	Brooklyn, N. Y	Norfolk, Va.
164142	Canal boat	Hillis Bros	106	99	1	1910	Rondout, N. Y	Albany, N. Y.
163063	Barge	Hillsdale	427	404	1	1907	Brooklyn, N. Y	New York, N. Y.
42663	do	Hindoo	378	352	0	1881	do	Do.
96544	do	[2] Hindoo	622	517	12	1877	Apenrade, Germany	Savannah, Ga.
163680	do	Hobson	241	221	1	1907	Milford, Del	Port Arthur, Tex.

[1] Formerly barge W. A. P. No. 18.

[2] Formerly Norwegian bark Hindoo.

UNRIGGED Merchant Vessels of the United States—Continued.

Official No.	Class.	Name of vessel.	Gross tonnage.	Net tonnage.	Crew.	When built.	Where built.	Home port (where permanent document issues).
163133	Barge	Hoffmans	432	409	1	1907	Brooklyn, N. Y	New York, N. Y.
42879	Scow	Hoit	15	15	0	1902	Wales Island, Alaska	Ketchikan, Alaska.
163890	Barge	Holley	215	189	1	1909	Tottenville, N. Y	New York, N. Y.
42732	do	Holly	219	205	1	1892	Elkton, Md	Philadelphia, Pa.
164108	Scow	Home	70	70	0	1910	Port Angeles, Wash	Port Angeles, Wash.
42698	Canal boat	Homer K. Martin	96	91	1	1888	Whitehall, N. Y	Plattsburg, N. Y.
164200	do	Hon. R. L. Hill	115	109	1	1892	Buffalo, N. Y	Do.
164306	Barge	Hood	5	5	1	1909	Hoods Landing, Tenn	Chattanooga, Tenn.
164914	do	Hood	5	5	1	1909	do	Do.
95161	do	Hope	135	103	2	1872	Brooklyn, N. Y	Bridgeport, Conn.
162708	do	Hopper	280	280	1	1901	Mobile, Ala	Galveston, Tex.
164776	Scow	Hoquiam	286	286	0	1912	Hoquiam, Wash	Port Townsend, Wash.
162218	do	Horace	253	253	0	1904	Steilacoom, Wash	Do.
163368	Barge	Houston	495	495	2	1907	Perth Amboy, N. J	New York, N. Y.
163907	do	Houston	211	211	2	1907	Milford, Del	Port Arthur, Tex.
163576	Canal boat	Houston Barnard	107	101	1	1902	Buffalo, N. Y	Plattsburg, N. Y.
42888	Barge	Howard	368	368	2	1900	Elkton, Md	Baltimore, Md.
163564	do	Howard	309	303	0	1908	Gildersleeve, Conn	Hartford, Conn.
42868	do	Howard Bros	278	278	0	1901	Rondout, N. Y	New York, N. Y.
162115	do	Howard C. Millard	246	242	1	1903	Sleightsburg, N. Y	Albany, N. Y.
162611	do	Howard H. Logue	359	359	0	1905	Rondout, N. Y	New York, N. Y.
163178	do	Howard J. Herbert	103	98	1	1890	Buffalo, N. Y	Plattsburg, N. Y.
42886	do	Howard L. Neff	353	353	1	1897	Elkton, Md	Philadelphia, Pa.
42860	Scow	Howdy	109	109	0	1901	Everett, Wash	Port Townsend, Wash.
163936	Canal boat	Hubert J. Dolan	129	122	1	1896	Durhamville, N. Y	Plattsburg, N. Y.
42457	Barge	Hudson	198	188	1	1871	Chester, Pa	Perth Amboy, N. J.
42718	do	Hudson	450	419	0	1890	Brooklyn, N. Y	New York, N. Y.
42759	do	Hudson	227	227	0	1895	South Rondout, N. Y	Do.
42809	Canal boat	Hudson	100	95	1	1897	Whitehall, N. Y	Plattsburg, N. Y.
164672	Barge	Hudson	477	477	1	1911	Elkton, Md	Philadelphia, Pa.
164546	do	Huelva	419	419	1	1911	Philadelphia, Pa	Do.
164118	do	Huff	7	7	0	1908	Huffs Ferry, Tenn	Chattanooga, Tenn.
164097	Canal boat	Huffaker	7	7	0	1907	Greens Landing, Tenn	Do.
42837	do	Hugh Doherty	94	89	1	1881	Fort Edward, N. Y	Plattsburg, N. Y.
42884	Barge	Hugh Doherty	275	275	0	1899	Kingston, N. Y	New York, N. Y.
162993	do	Hugh J. Derby	235	235	1	1903	do	Do.
164101	Scow	Hugh No. 1	7	7	0	1910	Anacortes, Wash	Port Townsend, Wash.
42774	Barge	Hughes Bros. and Bangs No. 18	546	541	2	1897	Noank, Conn	Stonington, Conn.
42775	do	Hughes Bros. and Bangs No. 20	546	541	2	1897	do	Do.
42776	do	Hughes Bros. and Bangs No. 22	546	541	2	1897	do	Do.
42777	do	Hughes Bros. and Bangs No. 24	546	541	2	1897	do	Do.
42778	do	Hughes Bros. and Bangs No. 26	546	541	2	1897	do	Do.
42796	Scow	Hugo	132	132	1	1898	Perth Amboy, N. J	New York, N. Y.
164803	do	Hume No. 1	18	18	0	1912	Seattle, Wash	Seattle, Wash.
162328	Barge	Hunter	374	374	0	1904	Brooklyn, N. Y	New York, N. Y.
42857	Scow	Huron	899	899	1	1901	Ballard, Wash	St. Michael, Alaska.
42853	Barge	Hurricane	526	512	1	1901	Gildersleeve, Conn	Perth Amboy, N. J.
163777	Scow	Hurricane	191	191	10	1909	Detroit, Mich	Buffalo, N. Y.
42812	Barge	Hurry Up	200	200	0	1899	Rondout, N. Y	New York, N. Y.
42845	do	Hustler	135	135	2	1890	Brooklyn, N. Y	Do.
162006	do	Hutton	146	128	2	1903	Port Richmond, N. Y	Baltimore, Md.
42855	do	Hyattsville	143	125	2	1901	do	Do.
42692	do	Hyde Park	373	349	0	1887	Elizabeth, N. J	New York, N. Y.
42889	do	Hygeia	327	327	1	1903	Sleightsburg, N. Y	Do.
		I.						
164691	Scow	I. B. 1	33	33	0	1911	Anacortes, Wash	Port Townsend, Wash.
164742	do	I. B. No. 2	53	53	0	1912	do	Do.
164807	do	I. B. No. 3	124	124	0	1912	do	Do.
163107	do	I. F. Co. No. 2	138	138	0	1907	Port Hadlock, Wash	Do.
163175	do	I. F. Co. No. 3	43	43	0	1907	do	Do.
163186	do	I. F. Co. No. 4	43	43	0	1907	do	Do.
163236	do	I. F. Co. No. 5	43	43	0	1907	do	Seattle, Wash.
44311	Barge	I. H. Dahlman	188	188	2	1886	Astoria, N. Y	New York, N. Y.
44280	Canal boat	I. L. Rush	108	102	1	1881	Fort Ann, N. Y	Albany, N. Y.
44329	Scow	I. No. 3	17	17	0	1899	New Whatcom, Wash	Port Townsend, Wash.
162487	do	I. P. C. No. 1	10	10	0	1905	Friday Harbor, Wash	Do.
164727	do	I. P. Co. No. 1	25	25	1	1912	Seattle, Wash	Seattle, Wash.
164760	do	I. P. Co. No. 2	25	25	1	1912	do	Do.
164343	do	I. S. & G. Co. No. 1	13	13	0	1910	Aberdeen, Wash	Port Townsend, Wash.
164344	do	I. S. & G. Co. No. 2	38	38	0	1910	do	Do.
164345	do	I. S. & G. Co. No. 3	58	58	0	1907	do	Do.
164346	do	I. S. & G. Co. No. 4	103	103	0	1910	do	Do.
164347	do	I. S. & G. Co. No. 5	109	109	0	1910	do	Do.
164348	do	I. S. & G. Co. No. 6	66	66	0	1910	do	Do.
164349	do	I. S. & G. Co. No. 7	33	33	0	1910	do	Do.
164506	do	I. S. & G. Co. No. 8	54	54	0	1910	do	Do.
164507	do	I. S. & G. Co. No. 9	128	128	0	1911	do	Do.
164525	do	I. S. & G. Co. No. 10	118	118	0	1911	do	Do.
45710	Barge	I. Townsend Burden	229	218	2	1866	New Baltimore, N. Y	Albany, N. Y.
44154	do	*Ianthe*	286	272	4	1868	Wilmington, Del	Perth Amboy, N. J.

UNRIGGED MERCHANT VESSELS OF THE UNITED STATES—Continued.

Official No.	Class.	Name of vessel.	Gross tonnage.	Net tonnage.	Crew.	When built.	Where built.	Home port (where permanent document issues).
163893	Barge	Iceberg	277	277	0	1904	Toledo, Ohio	Detroit, Mich.
164476	Scow	Iceland	392	392	0	1911	do	Do.
44307	Barge	Ice King	209	209	0	1888	Detroit, Mich	Do.
44308	do	Ice Queen	209	209	0	1888	do	Do.
44320	do	Ida	130	130	0	1898	Brooklyn, N. Y	New York, N. Y.
163158	do	Ida	51	51	2	1900	Alexandria Bay, N. Y	Cape Vincent, N. Y.
44316	do	Ida B	156	156	1	1898	Brooklyn, N. Y	New York, N. Y.
100096	do	Ida Palmer	79	75	0	1873	City Island, N. Y	Stamford, Conn.
44344	Canal boat	Ida Nona	104	99	1	1881	Larrabees Point, Vt	Plattsburg, N. Y.
162797	Barge	Idaho	922	922	1	1906	Winslow, Wash	St. Michael, Alaska.
162968	Scow	Idaho	35	35	1	1906	Ketchikan, Alaska	Ketchikan, Alaska.
44288	Barge	Ideal	182	182	1	1882	Brooklyn, N. Y	New York, N. Y.
162786	do	Ideal	78	78	2	1902	Buffalo, N. Y	Buffalo, N. Y.
44309	House boat	Idler	105	105	2	1893	Alexandria Bay, N. Y	Cape Vincent, N. Y.
44315	Barge	Idler	207	207	4	1897	Clinton, Iowa	Rock Island, Ill.
44331	Scow	Ike	142	142	0	1893	Seattle, Wash	Wrangell, Alaska.
44305	Barge	Ilion	143	118	0	1890	South Rondout, N. Y	New York, N. Y.
44319	Scow	Ilwaco	12	12	0	1898	Fairhaven, Wash	Port Townsend, Wash.
44289	Barge	Imperial	172	172	1	1883	Brooklyn, N. Y	New York, N. Y.
44313	do	Import	184	184	1	1896	do	Do.
162432	Scow	Imruk	28	28	0	1905	Ballard, Wash	Seattle, Wash.
100668	Barge	Independence	244	244	10	1898	St. Michael, Alaska	St. Michael, Alaska.
163122	Scow	Independent Asphalt No. 1	277	277	0	1907	Port Orchard, Wash	Port Townsend, Wash.
163169	do	Independent Asphalt No. 2	273	273	0	1907	do	Seattle, Wash.
163563	do	Independent Asphalt No. 3	249	249	0	1908	Seattle, Wash	Port Townsend, Wash.
163577	do	Independent Asphalt No. 4	276	276	0	1908	Hoquiam, Wash	Seattle, Wash.
44317	Barge	Indian	253	253	1	1897	South Rondout, N. Y	Perth Amboy, N. J.
163882	do	Indian No. 2	14	14	1	1907	Sistersville, W. Va	Wheeling, W. Va.
44350	do	Indiana	332	332	1	1903	West New Brighton, N. Y	New York, N. Y.
163235	do	Indiana	97	97	4	1907	Levanna, Ohio	Evansville, Ind.
44318	do	Industry	357	357	0	1898	Brooklyn, N. Y	New York, N. Y.
162553	do	Industry	387	361	1	1905	Elkton, Md	Do.
44338	do	Interstate	303	303	1	1899	West Superior, Wis	Marquette, Mich.
44326	do	Intrepid	158	158	1	1899	Brooklyn, N. Y	New York, N. Y.
163681	do	Intrepid	469	429	2	1908	Elkton, Md	Do.
162994	do	Inverclyde	172	172	1	1906	Brooklyn, N. Y	Do.
163272	do	Inverness	174	174	1	1907	do	Do.
163189	do	Invertay	174	174	1	1907	do	Do.
44293	do	Inwood	370	344	0	1887	do	Do.
163755	do	Iola	7	7	1	1906	Millersport, Ohio	Wheeling, W. Va.
164125	do	Ione	12	12	1	1910	New Boston, Ill	Burlington, Iowa.
12166	do	Iowa	96	92	1	1848	Malden, N. Y	New York, N. Y.
44170	do	Iowa	467	443	0	1847	Coxsackie, N. Y	Do.
44222	do	Ira C. Whiting	165	157	2	1872	New Baltimore, N. Y	New Haven, Conn.
44284	do	Irene	246	234	1	1881	Rockyhill, Conn	New London, Conn.
162915	do	Irene	616	616	1	1906	St. Michael, Alaska	St. Michael, Alaska.
164318	do	Irene K	284	284	1	1910	South Rondout, N. Y	New York, N. Y.
162451	do	Irma McIlvaine	472	472	1	1905	Elkton, Md	Philadelphia, Pa.
44312	do	Irmaita Kellers	278	278	1	1895	South Rondout, N. Y	New York, N. Y.
44265	do	Irondale	700	700	0	1877	Pittsburgh, Pa	Pittsburgh, Pa.
44333	do	Iron King	241	192	1	1900	Newburgh, N. Y	New York, N. Y.
44306	do	Iron Side	138	131	2	1891	Rondout, N. Y	Do.
162892	do	Ironwood	353	353	1	1906	Brooklyn, N. Y	Do.
44294	do	Irvington	196	181	0	1887	do	Do.
44347	do	Irwin	456	456	1	1902	Port Richmond, N. Y	Do.
44332	Canal boat	Isaac Mincher	110	104	1	1888	Lockport, N. Y	Plattsburg, N. Y.
44330	Barge	Isabel Kellers	198	198	0	1899	South Rondout, N. Y	New York, N. Y.
44346	do	Isabell	428	428	1	1902	Elkton, Md	Philadelphia, Pa.
162488	Scow	Iskum	68	68	0	1905	Winslow, Wash	Seattle, Wash.
100546	Barge	Island Belle	143	143	1	1892	Ballard, Wash	Port Townsend, Wash.
53267	do	[1] Ivie	1,227	1,167	7	1891	Superior, Wis	Boston, Mass.
164353	Scow	Izette Lumber Co. No. 1	22	22	0	1910	Seattle, Wash	Seattle, Wash.
		J.						
162530	Canal boat	J. Archer	102	97	1	1905	Champlain, N. Y	Albany, N. Y.
162899	do	J. Moore	107	102	1	1885	Middleport, N. Y	Plattsburg, N. Y.
163661	Barge	J. O'Leary	271	271	0	1908	Kingston, N. Y	New York, N. Y.
162595	do	J. Walsh	229	229	1	1905	do	Do.
46128	Scow	J. A. Bouker No. 25	149	149	1	1873	Rondout, N. Y	Do.
46355	do	J. A. Bouker No. 35	121	115	1	1882	New Brunswick, N. J	Do.
46356	do	J. A. Bouker No. 36	139	132	1	1882	do	Do.
46357	Barge	J. A. Bouker No. 37	155	148	1	1882	do	Do.
46358	Scow	J. A. Bouker No. 38	159	151	1	1883	do	Do.
46359	do	J. A. Bouker No. 39	162	154	1	1883	do	Do.
46413	Barge	J. A. Bouker 41	177	169	1	1889	Brooklyn, N. Y	Do.
46427	Canal boat	J. A. Garfield	116	110	1	1880	Lockport, N. Y	Plattsburg, N. Y.
46614	Barge	J. A. Hill	229	229	1	1902	West New Brighton, N. Y	New York, N. Y.
46320	Canal boat	J. A. Montgomery	109	104	1	1882	Fort Ann, N. Y	Plattsburg, N. Y.
46524	Barge	J. A. O'Neill	270	270	1	1899	Brooklyn, N. Y	New York, N. Y.
46284	Canal boat	J. B. Allore	106	100	1	1881	Champlain, N. Y	Plattsburg, N. Y.

[1] Formerly barge 111.

UNRIGGED MERCHANT VESSELS OF THE UNITED STATES—Continued.

Official No.	Class.	Name of vessel.	Gross tonnage.	Net tonnage.	Crew.	When built.	Where built.	Home port (where permanent document issues).
46628	Barge	J. B. Irish	346	346	1	1903	West New Brighton, N. Y	New York, N. Y.
162938	Canal boat	J. B. Richardson	114	108	1	1888	Ithaca, N. Y	Plattsburg, N. Y.
46331	do	J. C. Dolby	101	96	1	1883	Champlain, N. Y	Albany, N. Y.
46433	do	J. D. Lafayette	107	101	1	1889	Northumberland, N. Y	Plattsburg, N. Y.
46575	do	J. E. Tryon	145	145	0	1897	Whitehall, N. Y	Albany, N. Y.
46610	Barge	J. E. Willis	17	17	1	1902	Crystal River, Fla	Cedar Keys, Fla.
46386	Canal boat	J. G. Hindes	100	95	1	1888	Fort Edward, N. Y	Albany, N. Y.
162483	do	J. G. Orr	138	138	1	1893	Tonawanda, N. Y	Buffalo, N. Y.
46577	Barge	J. H. Cullen	284	284	0	1900	Rondout, N. Y	New York, N. Y.
46334	Canal boat	J. H. Harris	106	101	1	1883	Whitehall, N. Y	Plattsburg, N. Y.
46492	Barge	J. H. Manning	246	246	2	1897	South Rondout, N. Y	New York, N. Y.
162305	do	J. H. Marvil	402	383	3	1904	Elkton, Md	Seaford, Del.
46608	do	J. H. McClellan	204	204	1	1902	Brooklyn, N. Y	New York, N. Y.
164777	Scow	J. H. No. 1	91	91	0	1910	Aberdeen, Wash	Port Townsend, Wash.
162535	do	J. H. R	17	17	0	1905	Bellingham, Wash	Do.
164263	do	J. H. R. No. 1	17	17	0	1910	do	Do.
46228	Canal boat	J. J. Campbell	108	102	1	1878	Whitehall, N. Y	Plattsburg, N. Y.
162612	Barge	J. J. Costello	217	217	1	1877	Wilmington, Del	Perth Amboy, N. J.
46389	Canal boat	J. J. Doherty	98	93	1	1885	Whitehall, N. Y	Plattsburg, N. Y.
162357	do	J. J. Hewitt, jr	105	99	1	1903	Watervliet, N. Y	Albany, N. Y.
163719	Scow	J. J. Humphreys	175	175	0	1909	Perth Amboy, N. J	Perth Amboy, N. J.
46494	Barge	J. K. Sullivan	101	101	5	1898	Newport, R. I	Newport, R. I.
46473	Canal boat	J. L. Mott, jr	130	130	0	1887	Ithaca, N. Y	New York, N. Y.
46385	do	J. L. Prouty	105	99	1	1886	Fort Edward, N. Y	Plattsburg, N. Y.
163967	Scow	J. M. Bloxom	114	114	0	1909	Seattle, Wash	Seattle, Wash.
46588	do	J. No. 1	13	13	0	1901	Beach, Wash	Port Townsend, Wash.
46527	do	J. No. 4	17	17	0	1899	New Whatcom, Wash	Do.
163888	Canal boat	J. P. O. Langlois	117	111	1	1909	Whitehall, N. Y	Plattsburg, N. Y.
45537	Barge	J. R. Baldwin	267	267	3	1864	New Baltimore, N. Y	Albany, N. Y.
77548	do	J. R. Condon	9	8	1	1902	Manteo, N. C	Elizabeth City, N. C.
164417	Scow	J. R. F	13	13	0	1911	Coupeville, Wash	Port Townsend, Wash.
46382	Canal boat	J. S. Ethier	100	95	1	1888	West Haven, Vt	Plattsburg, N. Y.
163956	Scow	J. W. B	5	5	0	1909	Bremerton, Wash	Seattle, Wash.
162858	Canal boat	J. W. Baker	105	99	1	1886	Buffalo, N. Y	Albany, N. Y.
163712	Barge	J. W. Cumming	209	209	0	1906	Kingston, N. Y	New York, N. Y.
46285	Canal boat	J. W. Dunham	107	101	1	1888	Larrabees Point, Vt	Plattsburg, N. Y.
45715	do	J. W. Mackey	229	218	2	1866	New Baltimore, N. Y	Albany, N. Y.
163761	do	J. W. Rakestraw	422	422	1	1909	Elkton, Md	Philadelphia, Pa.
46584	do	J. Raymond Dougherty	118	112	1	1901	Whitehall, N. Y	Plattsburg, N. Y.
46277	Scow	Jack	105	100	1	1880	Brooklyn, N. Y	New York, N. Y.
163298	Barge	Jack	172	172	1	1907	do	Do.
163663	Scow	Jack	256	256	0	1908	Everett, Wash	Port Townsend, Wash.
46623	Barge	Jack Potts	310	310	1	1901	Eddyville, N. Y	New York, N. Y.
164036	do	Jack T. Scully	423	423	2	1910	Perth Amboy, N. J	Perth Amboy, N. J.
46530	Scow	Jacket	35	35	0	1899	Anacortes, Wash	Port Townsend, Wash.
46452	Barge	Jackson	310	310	0	1893	Orange, Tex	Pensacola, Fla.
164180	do	Jackson	5	5	0	1905	Jacksons Ferry, Tenn	Chattanooga, Tenn.
163337	do	Jacksonville	181	181	1	1906	Brooklyn, N. Y	New York, N. Y.
162435	Scow	Jacqueline	119	119	0	1905	Harper, Wash	Port Townsend, Wash.
164504	do	Jag	38	38	0	1911	La Conner, Wash	Do.
46525	do	James	13	13	0	1899	Anacortes, Wash	Do.
164114	Barge	James	314	309	0	1910	Gildersleeve, Conn	Hartford, Conn.
46498	Canal boat	James Adams	95	91	1	1897	Whitehall, N. Y	Plattsburg, N. Y.
46529	Barge	James Bulger	192	192	1	1898	South Rondout, N. Y	New York, N. Y.
162536	do	James Clooney	240	240	2	1905	Lake Charles, La	Galveston, Tex.
46288	Canal boat	James Comfort	112	107	1	1881	Fort Ann, N. Y	Plattsburg, N. Y.
45392	Barge	James Cottingham	191	181	2	1867	Newark, N. J	New York, N. Y.
162284	Canal boat	James Delaney	100	95	1	1881	Tonawanda, N. Y	Plattsburg, N. Y.
163676	Barge	James Dwyer	378	378	0	1908	Kingston, N. Y	New York, N. Y.
163059	do	James F	170	170	1	1888	Brooklyn, N. Y	Do.
46565	Canal boat	James Foley	93	88	1	1888	Oswego, N. Y	Plattsburg, N. Y.
46551	do	James Grady	103	98	2	1884	Tonawanda, N. Y	Do.
163869	Barge	James Kerwin	382	382	1	1908	South Rondout, N. Y	New York, N. Y.
46519	do	James Kraft	153	131	2	1899	Brooklyn, N. Y	Do.
46325	Canal boat	James Moir	99	94	1	1884	Champlain, N. Y	Burlington, Vt.
162977	Barge	James Moriarty	314	314	1	1904	Rondout, N. Y	New York, N. Y.
164392	do	James O	252	252	1	1910	South Rondout, N. Y	Do.
46580	do	James O'Boyle	329	329	0	1900	Eddyville, N. Y	Do.
46395	Canal boat	James O'Cain	102	97	1	1889	Whitehall, N. Y	Plattsburg, N. Y.
162546	do	James Palmer	101	96	1	1891	Northumberland, N. Y	Do.
46540	Barge	James Redigan	289	279	1	1899	West New Brighton, N. Y	New York, N. Y.
46453	do	James Shevlin	337	327	1	1893	Rondout, N. Y	Do.
46443	Canal boat	James Storen	112	107	1	1892	Fort Ann, N. Y	Plattsburg, N. Y
46615	Barge	James Wixted	291	291	0	1893	Gildersleeve, Conn	New York, N. Y.
164201	Canal boat	James A. Doyle	129	125	1	1910	Whitehall, N. Y	Albany, N. Y.
164453	do	James A. Tulloh	104	98	1	1905	Watervliet, N. Y	Do.
46625	Barge	James B. Gregory, jr	232	232	1	1903	Rondout, N. Y	New York, N. Y.
163717	do	James C. Farrell	239	239	0	1906	Eddyville, N. Y	Do.
164533	Scow	Jas. D. Harrigan, jr	262	262	1	1910	Buffalo, N. Y	Buffalo, N. Y.
46273	Barge	James D. Spraker	397	371	0	1880	Brooklyn, N. Y	New York, N. Y.
46278	do	James E. Mulholland	239	228	1	1880	Wilmington, Del	Do.
163299	Canal boat	James E. Walling	118	112	1	1880	Lockport, N. Y	Plattsburg, N. Y.

UNRIGGED MERCHANT VESSELS OF THE UNITED STATES—Continued.

Official No.	Class.	Name of vessel.	Gross tonnage.	Net tonnage.	Crew.	When built.	Where built.	Home port (where permanent document issues).
164262	Canal boat	James F. Dwyer	106	99	1	1910	Rondout, N. Y.	Albany, N. Y.
162421	do	[1] James F. Fallon	103	98	1	1905	Whitehall, N. Y.	Do.
164264	Barge	Jas. G. Solomon	202	202	1	1908	West New Brighton, N. Y.	New York, N. Y.
46368	Canal boat	James H. Burdett	102	97	1	1886	Whitehall, N. Y.	Plattsburg, N. Y.
162128	Barge	James H. Langan	340	340	0	1903	Sleightsburg, N. Y.	New York, N. Y.
164196	Canal boat	James H. Matthews	101	96	1	1910	Waterford, N. Y.	Albany, N. Y.
162507	Barge	JAS. H. PELLETT	346	296	4	1905	Buffalo, N. Y.	Sandusky, Ohio.
46435	Canal boat	James H. Quinn	122	116	1	1891	Whitehall, N. Y.	Plattsburg, N. Y.
46550	do	James H. Riley	119	113	1	1900	do	Do.
163617	do	James H. Scully	608	588	0	1908	Gildersleeve, Conn.	Perth Amboy, N. J.
164287	Barge	James J. Doherty	447	447	1	1909	West Camp, N. Y.	New York, N. Y.
162337	do	James J. Duffy	379	379	1	1904	Brooklyn, N. Y.	Do.
46622	do	James J. McNally, jr	436	436	1	1903	Elkton, Md.	Philadelphia, Pa.
162270	Canal boat	James J. Mooney	103	98	0	1904	Whitehall, N. Y.	Plattsburg, N. Y.
46371	do	James L. Ross	102	97	1	1887	Moses Kill, N. Y.	Albany, N. Y.
46416	do	James M. Barrett	112	106	1	1890	Whitehall, N. Y.	Do.
162310	do	James M. Hurcomb	103	98	1	1904	Champlain, N. Y.	Plattsburg, N. Y.
162338	Barge	James M. Quigley	289	289	1	1896	Port Richmond, N. Y.	New York, N. Y.
162859	Canal boat	James M. Neville	103	97	1	1906	Rondout, N. Y.	Albany, N. Y.
164378	Barge	James P. Kennedy	334	334	1			New York, N. Y.
164376	do	James P. Ross	281	281	1			Do.
162225	Canal boat	James P. Ward	103	98	1	1903	Whitehall, N. Y.	Albany, N. Y.
164377	Barge	James R. Anderson	320	320	1			New York, N. Y.
46520	do	James S. Nolan	250	250	0	1899	Jersey City, N. J.	Do.
46471	do	James T. Easton	270	270	1	1895	Elkton, Md.	Do.
162367	do	James T. O'Neill	316	316	1	1904	Rondout, N. Y.	Do.
163382	do	James W. Riley	375	375	0	1907	Kingston, N. Y.	Do.
162978	Canal boat	James & John O'Neil	104	98	1	1906	Watervliet, N. Y.	Albany, N. Y.
46507	Scow	Jane	10	10	0	1896	Anacortes, Wash.	Port Townsend, Wash.
164168	Canal boat	Jane Batchelor	128	122	1	1881	Buffalo, N. Y.	Plattsburg, N. Y.
162228	do	Jane E. McAndrew	130	124	1	1904	Whitehall, N. Y.	Albany, N. Y.
46552	do	Jane M. Hutton	105	99	1	1889	Tonawanda, N. Y.	Plattsburg, N. Y.
162970	Barge	Janet Muller	183	183	1	1894	South Rondout, N. Y.	New York, N. Y.
46311	do	January	156	151	2	1881	Madison, Conn.	Do.
163651	do	Jeannette L. Aldrich	371	371	0	1908	Kingston, N. Y.	Do.
13111	do	Jeannie	103	98	2	1867	Newburgh, N. Y.	Do.
164474	Scow	Jeff	20	20	0	1911	Seattle, Wash.	Seattle, Wash.
162706	Barge	Jehu	84	84	2	1896	Brooklyn, N. Y.	New York, N. Y.
164258	Scow	Jennie	5	5	0	1906	Port Angeles, Wash.	Port Townsend, Wash.
162695	Barge	Jennie F	183	165	1	1906	Brooklyn, N. Y.	New York, N. Y.
162836	Canal boat	Jennie Fout	103	98	1	1889	Whitehall, N. Y.	Plattsburg, N. Y.
46403	do	Jennie S	97	92	1	1889	do	Do.
46465	Barge	Jennie B. Tolar	128	128	1	1895	Brooklyn, N. Y.	New York, N. Y.
76483	do	Jennie E. Marshall	187	177	2	1884	Bethel, Del.	Norfolk, Va.
163567	do	Jennie L. Derby	370	370	0	1908	Brooklyn, N. Y.	New York, N. Y.
13535	do	Jeremiah	251	239	1	1863	Searsport, Me.	New London, Conn.
164352	do	Jeremiah Collins	394	394	1	1911	Brooklyn, N. Y.	New York, N. Y.
162829	do	Jerome	168	114	2	1906	Port Jefferson, N.Y.	Do.
164050	do	Jerome	314	309	0	1910	Gildersleeve, Conn.	Hartford, Conn.
46570	Scow	Jerry	17	17	0	1900	Anacortes, Wash.	Port Townsend, Wash.
162883	Canal boat	Jerry McCarthy	106	101	1	1890	Durhamville, N. Y.	Plattsburg, N. Y.
46361	Barge	Jersey City	106	106	1	1886	Brooklyn, N. Y.	New York, N. Y.
46304	Scow	Jesse	111	106	1	1880	Jersey City, N. J.	Do.
46447	Barge	Jessie	148	141	1	1893	Rondout, N. Y.	Do.
46603	do	Jessie	294	279	0	1902	Gildersleeve, Conn.	Do.
46482	Canal boat	Jessie Tryon	131	131	1	1895	Whitehall, N. Y.	Albany, N. Y.
46586	Barge	Jessup	311	260	2	1901	Baltimore, Md.	Baltimore, Md.
46521	Scow	Jewell	13	13	0	1898	Fairhaven, Wash.	Port Townsend, Wash.
46582	Barge	Jewett	138	138	1	1892	Brooklyn, N. Y.	New York, N. Y.
77285	Scow	Jim	149	149	0	1889	Port Blakeley, Wash.	Seattle, Wash.
46518	Barge	Jim and Frank	275	275	1	1899	West New Brighton, N. Y.	New York, N. Y.
163344	do	Joan M. Dwyer	371	371	1	1907	Kingston, N. Y.	Do.
46560	Scow	Joe	58	58	0	1900	New Whatcom, Wash.	Wrangell, Alaska.
46613	Barge	Joe	295	295	0	1901	Eddyville, N. Y.	New York, N. Y.
162598	Scow	Joe	15	15	0	1905	Marysville, Wash.	Port Townsend, Wash.
163691	Barge	Joel	468	444	0	1908	Gildersleeve, Conn.	Hartford, Conn.
46616	do	Johanna A. Dwyer	311	311	1	1900	Sleightsburg, N. Y.	New York, N. Y.
46513	Scow	John	8	8	0	1898	New Whatcom, Wash.	Port Townsend, Wash.
162413	do	John	150	150	0	1905	Tacoma, Wash.	Tacoma, Wash.
164480	Barge	John	41	41	2	1911	Chilhowee, Tenn.	Chattanooga, Tenn.
164602	do	John	14	14	1	1911	Martins Ferry, Ohio.	Wheeling, W. Va.
163501	Scow	John A	738	738	1	1908	Seattle, Wash.	St. Michael, Alaska.
164845	Barge	John B	120	120	1			New York, N. Y.
46468	do	John Babcock	149	149	3	1894	Newburgh, N. Y.	St. Augustine, Fla.
46605	do	John Barnes	431	431	1	1902	West New Brighton, N. Y.	Philadelphia, Pa.
164543	Canal boat	John Bossert	106	99	1	1888	Tonawanda, N. Y.	Albany, N. Y.
46609	Barge	John Bulger	265	265	1	1901	Rondout, N.Y.	New York, N.Y.
46309	do	John Christol	178	165	1	1882	Washington, N. C.	Do.
46319	Canal boat	John Clute	104	99	1	1882	Ticonderoga, N. Y.	Plattsburg, N. Y.
46396	do	John Davey	101	96	1	1889	Whitehall, N. Y.	Do.

[1] Formerly canal boat American Seal.

UNRIGGED MERCHANT VESSELS OF THE UNITED STATES—Continued.

Official No.	Class.	Name of vessel.	Gross tonnage.	Net tonnage.	Crew.	When built.	Where built.	Home port (where permanent document issues).
42828	Barge	[1] John Derby	276	268	1	1899	Rondout, N. Y	New York, N. Y.
162416	do	John Doolin	297	297	1	1904	do	Do.
46388	Canal boat	John Egan, jr	101	96	1	1888	Whitehall, N. Y	Albany, N. Y.
46363	Barge	John Ericson	105	100	0	1885	Brooklyn, N. Y	New York, N. Y.
46581	do	John Flannery, jr	260	260	1	1899	Rondout, N. Y	Do.
163565	do	John Hall	309	303	0	1908	Gildersleeve, Conn	Hartford, Conn.
164144	Canal boat	John Harvey	104	99	1	1896	Tonawanda, N. Y	Albany, N. Y.
162356	do	John Lane	105	99	1	1904	Watervliet, N. Y	Do.
46343	do	John McBain	92	87	1	1885	West Troy, N. Y	Plattsburg, N. Y.
51454	Barge	[2] John McCarthy	292	277	1	1903	Gildersleeve, Conn	New York, N. Y.
46475	do	John McDonald	143	143	1	1893	Kingston, N.Y	Do.
46626	Canal boat	John McKinzie	101	96	1	1894	Tonawanda, N. Y	Plattsburg, N. Y.
46448	do	John Miner, jr	117	111	1	1890	Northumberland N. Y	Albany, N. Y.
46554	do	John Mulhall	105	99	1	1879	Tonawanda, N. Y	New York, N. Y.
163232	do	John Mullen	104	98	1	1907	Waterford, N. Y	Plattsburg, N. Y.
46318	do	John O'Neil	103	98	1	1882	Whitehall, N. Y	Do.
46566	do	John Owens	110	105	1	1888	Buffalo, N. Y	Do.
163921	do	John Rafferty	133	133	1			Do.
46593	Barge	John Redican	288	288	1	1901	West New Brighton, N. Y	New York, N. Y.
46337	Canal boat	John Ryan	107	102	1	1884	Whitehall, N. Y	Plattsburg, N. Y.
46558	do	John Sherman	102	97	1	1900	Champlain, N. Y	Do.
162080	do	John Sullivan	104	99	1	1902	Whitehall, N. Y	Albany, N. Y.
46535	Scow	John Tracy	230	230	0	1895	Port Richmond, N. Y	New York, N. Y.
46269	Barge	John Walsh	215	200	0	1880	Brooklyn, N. Y	Do.
46477	do	John Wilson, sr	275	275	0	1893	Rondout, N. Y	Do.
162609	do	John Zimmer	476	476	0	1905	Perth Amboy, N. J	Do.
46400	Canal boat	John A. Howe	99	94	2	1889	Orwell, Vt	Plattsburg, N.Y.
46428	do	John B. Fisk	110	105	1	1890	Whitehall, N. Y	New York, N. Y.
163920	do	John B. Heaney	125	125	1	(†)		Do.
46293	do	John B. McRea	113	106	1	1881	Champlain, N. Y	Plattsburg, N. Y.
164455	do	John B. Shinners	106	99	1	1911	Waterford, N. Y	Do.
162775	do	John C. Durgin	104	99	1	1906	Rondout, N. Y	Do.
75091	Barge	John C. Potter	1,244	1,145	2	1869	Searsport, Me	Tacoma, Wash.
164863	Canal boat	John D. Coffin	105	99	1	1912	Waterford, N. Y	Albany, N. Y.
46541	Barge	John D. Schoonmaker	257	257	0	1898	Elkton, Md	New York, N. Y.
164456	Canal boat	John E. Matton	106	99	1	1911	Waterford, N. Y	Albany, N Y.
46417	Barge	John E. Singleton	117	112	1	1890	Whitehall, N. Y	Do.
163808	do	John E. Scully	331	331	1	1909	Perth Amboy, N. J	Perth Amboy, N. J.
162878	Canal boat	John F. Costello	111	105	1	1905	Whitehall, N. Y	Plattsburg, N. Y.
162608	Barge	John F. Leach	378	378	1	1905	South Rondout, N. Y	New York, N. Y.
162011	do	John F. McIlvaine	414	414	1	1903	Elkton, Md	Philadelphia, Pa.
46549	do	John F. Mills	306	247	1	1900	New York, N. Y	New York, N. Y.
46496	do	John F. Rymer	167	139	2	1898	Brooklyn, N. Y	Do.
46370	Canal boat	John G. Boyd	103	98	1	1887	Whitehall, N. Y	Plattsburg, N. Y.
46537	Barge	John H. Dwight	375	375	0	1898	Dutch Harbor, Alaska	St. Michael, Alaska.
163929	Canal boat	John H. Lascelles	121	111	1	1907	Tonawanda, N. Y	Albany, N. Y.
163535	do	John H. Yell	111	105	0	1908	Whitehall, N. Y	Plattsburg, N. Y.
46562	do	John J. Accles	115	110	1	1880	Rochester, N. Y	Do.
46449	Barge	John J. Burlee	410	397	1	1893	Port Richmond. N. Y	New York, N. Y.
163204	do	John J. Cain	377	377	1	1907	Kingston, N. Y	Do.
164204	Canal boat	John J. Dunphy	120	114	1	1910	Watervliet, N. Y	Albany, N. Y.
46531	do	John J. Fallon	108	99	0	1899	Whitehall, N. Y	Do.
162266	do	John J. Groves	103	98	1	1886	do	Plattsburg, N. Y.
164140	do	John J. Kelley	104	97	1	1910	Rondout, N. Y	Albany, N. Y.
46533	Scow	John J. Lubey	283	283	1	1898	South Rondout, N. Y	Newark, N. J.
162976	Canal boat	John J. Manville	106	99	1	1906	Watervliet, N. Y	Albany, N. Y.
164202	do	John J. Phalen	129	125	1	1910	Whitehall, N. Y	Do.
162848	Barge	John J. Timmins	197	197	1	1906	Chelsea, Mass	New York, N. Y.
162287	Canal boat	John J. Ward	102	97	1	1904	Whitehall, N. Y	Albany, N. Y.
46516	do	John L. Cory	115	109	1	1897	do	Plattsburg, N. Y.
46483	Barge	John L. Quigley	279	279	1	1896	Port Richmond, N. Y	New York, N. Y.
46405	Canal boat	John M. Winne	102	97	1	1889	Whitehall, N. Y	Plattsburg, N. Y.
46467	Barge	John M. Wheeler	289	289	0	1889	Rondout, N. Y	New York, N. Y.
164594	Canal boat	John P. Cooper	99	94	1	1893	Tonawanda, N. Y	Do.
162547	Barge	John P. Kane, jr	210	203	2	1905	South Rondout, N. Y	Albany, N. Y.
163848	Canal boat	John R. Myers	112	106	1	1908	Champlain, N. Y	Plattsburg, N. Y.
76999	Barge	John R. Parsons	203	203	4	1891	Chaumont, N. Y	Cape Vincent, N. Y.
46545	do	John S. Thompson	239	239	0	1894	Rondout, N. Y	New York, N. Y.
162731	Canal boat	John T. Brooks	117	117	1	1905	Northumberland, N. Y	Albany, N. Y.
162890	do	John T. Stenson	113	108	1	1891	Whitehall, N. Y	Plattsburg, N. Y.
163896	Barge	John V. O'Connor	399	395	1	1908	Rondout, N. Y	Albany, N. Y.
163068	do	John W. Davidson	434	434	1	1907	Elkton, Md	Philadelphia, Pa.
46589	do	John W. Lounsbury	215	215	0	1901	Astoria, N. Y	New York, N. Y.
163012	do	John W. Weber	346	346	1	1895	South Rondout, N. Y	Do.
46159	Canal boat	Johnnie Gilligan	109	104	1	1876	Whitehall, N. Y	Plattsburg, N. Y.
163028	Barge	Johnson No. 17	134	120	1	1906	Brooklyn, N. Y	New York, N. Y.
46227	do	Johnston	595	569	0	1875	Jersey City, N. J	Do.
162556	do	Johnstown	151	104	1	1905	Baltimore, Md	Baltimore, Md.

[1] Formerly barge Hattie Hughes. [2] Formerly barge Marcia. † Rebuilt, 1909.

UNRIGGED Merchant Vessels of the United States—Continued.

Official No.	Class.	Name of vessel.	Gross tonnage.	Net tonnage.	Crew.	When built.	Where built.	Home port (where permanent document issues).
164832	Barge	Jolly Tars	375	375	0	1908	Kingston, N. Y	New York, N. Y.
164588	do	Joppa No. 2	11	11	0	1911	Joppa, Ill	Paducah, Ky.
46444	do	Jordan	224	211	1	1892	Elkton, Md	Philadelphia, Pa.
164107	do	Jordan	439	414	1	1910	Port Richmond, N. Y	New York, N. Y.
46599	do	Joseph	166	166	0	1902	Brooklyn, N. Y	Do.
163826	do	Joseph	450	428	0	1909	Gildersleeve, Conn	Hartford, Conn.
162560	Canal boat	Joseph Asher	102	97	1	1901	Watervliet, N. Y	Plattsburg, N. Y.
164478	do	Joseph Bellegarde	120	114	1	1911	Whitehall, N. Y	Do.
162009	do	Joseph Blanchard	101	96	1	1903	Champlain, N. Y	Do.
164066	do	Joseph Costello	116	110	1	1896	Buffalo, N. Y	New York, N. Y.
46574	do	Joseph Crandell	103	96	1	1900	Watervliet, N. Y	Plattsburg, N. Y.
49652	Barge	[1]Joseph Derby	276	268	1	1899	Rondout, N. Y	New York, N. Y.
163697	do	Joseph Howard	430	430	0	1908	Kingston, N. Y	Do.
46415	Canal boat	Joseph Lamountain	103	98	1	1890	Champlain, N. Y	Albany, N. Y.
164581	do	Joseph McClearn	104	99	1	1896	Tonawanda, N. Y	Plattsburg, N. Y.
163130	Barge	Joseph O	283	283	1	1906	South Rondout, N. Y	New York, N. Y.
46536	do	Joseph O'Donnell	320	320	0	1900	Port Richmond, N. Y	Do.
164161	Canal boat	Jos. Olwell	148	148	1	1888	do	New Haven, Conn.
163622	do	Joseph Remillard	134	134	0	1900	Watervliet, N. Y	New York, N. Y.
46381	do	Joseph Swift	101	96	1	1888	Whitehall, N. Y	Plattsburg, N. Y.
162285	do	Joseph Yell	101	96	1	1900	West Troy, N. Y	Do.
46401	do	Joseph A. Allore	103	98	1	1889	Champlain, N. Y	Do.
145011	Barge	[2]Joseph A. O'Brien	218	204	1	1874	Wilmington, Del	Philadelphia, Pa.
164563	Canal boat	Joseph H. Killian	106	99	1	1911	Rondout, N. Y	Albany, N. Y.
164603	do	Joseph H. Moreau	120	114	1	1911	Whitehall, N. Y	Plattsburg, N. Y.
46576	Barge	Joseph J. Rickert	273	273	1	1900	Eddyville, N. Y	New York, N. Y.
75154	do	Joseph L. Hurd	459	459	2	1869	Detroit, Mich	Milwaukee, Wis.
46504	do	Joseph T. Pearson	341	341	1	1898	Elkton, Md	Philadelphia, Pa.
163614	do	Joseph W. Drayton	410	399	2	1908	Eddyville, N. Y	New York, N. Y.
46601	do	Joseph W. Janney	417	417	1	1901	Elkton, Md	Philadelphia, Pa.
46517	Canal boat	Joseph W. Stone	116	110	1	1896	Whitehall, N. Y	Plattsburg, N. Y.
76126	Barge	Josephine	365	303	6	1880	Philadelphia, Pa	Mobile, Ala.
163537	do	Josephine	252	252	0	1908	Bayonne, N. J	New York, N. Y.
163709	do	Josephine	446	446	0	1908	Kingston, N. Y	Do.
162896	Canal boat	Josephine Hogan	106	98	1	1903	Whitehall, N. Y	Albany, N. Y.
46612	Barge	Josiah B. Meyers	273	273	2	1899	Camden, N. J	New York, N. Y.
162707	do	Joso	84	84	2	1895	Brooklyn, N. Y	Do.
46547	Scow	Joubert	194	194	0	1900	Duluth, Minn	Marquette, Mich.
162756	Barge	Judge	162	112	2	1906	Port Jefferson, N. Y	New York, N. Y.
46510	Scow	Judy	97	97	0	1898	Seattle, Wash	Seattle, Wash.
46607	Barge	Julia	349	332	0	1902	Gildersleeve, Conn	Perth Amboy, N. J.
76329	do	Julia	96	96	0	1882	Westerly, R. I	New York, N. Y.
162449	do	Julia	270	258	1	1898	Brooklyn, N. Y	Do.
164827	do	Julia	53	53	0	1912	Toledo, Oreg	Yaquina, Oreg.
162314	do	Julia Howard	347	347	1	1904	Rondout, N. Y	New York, N. Y.
164451	Canal boat	Julia Reardon	106	99	1	1911	do	Albany, N. Y.
46397	do	Julia E. Tyler	99	94	1	1888	Orwell, Vt	Plattsburg, N. Y.
46107	Barge	July	127	121	2	1872	Brooklyn, N. Y	New York, N. Y.
46501	Scow	Jumbo	69	69	0	1897	Semiahmoo, Wash	Port Townsend, Wash.
46106	Barge	June	115	109	2	1873	Brooklyn, N. Y	New York, N. Y.
164177	Scow	June	10	10	0	1910	Manzanita, Wash	Port Townsend, Wash.
46620	Barge	Juniata	363	363	2	†1900	Elkton, Md	Baltimore, Md.
164272	do	Junior	450	433	0	1910	Gildersleeve, Conn	Hartford, Conn.
46478	do	Jupiter	346	346	1	1896	Elkton, Md	Philadelphia, Pa.
77340	do	Jupiter	8	8	0	1898	Tacoma, Wash	Tacoma, Wash.
163558	do	Jury	106	99	0	1908	Port Jefferson, N. Y	New York, N. Y.
		K.						
164221	Scow	K No. 1	14	14	0	1910	Ketchikan, Alaska	Ketchikan, Alaska.
47172	do	K No. 2	7	7	0	1900	New Whatcom, Wash	Port Townsend, Wash.
164222	do	K No. 2	12	12	0	1910	Ketchikan, Alaska	Ketchikan, Alaska.
47173	do	K No. 3	13	13	0	1900	New Whatcom, Wash	Port Townsend, Wash.
164234	do	K No. 3	12	12	0	1903	Ketchikan, Alaska	Ketchikan, Alaska.
164447	do	K No. 4	15	15	0	1911	do	Do.
47175	do	K No. 5	11	11	0	1900	New Whatcom, Wash	Port Townsend, Wash.
164467	do	K No. 5	15	15	0	1911	Ketchikan, Alaska	Ketchikan, Alaska.
47180	do	K No. 6	13	13	0	1901	New Whatcom, Wash	Port Townsend, Wash.
164488	do	K No. 6	15	15	0	1911	Ketchikan, Alaska	Ketchikan, Alaska.
47183	do	K No. 7	17	17	0	1901	Whatcom, Wash	Port Townsend, Wash.
47184	do	K No. 8	22	22	0	1902	do	Seattle, Wash.
164569	Barge	K. C. No. 1	20	20	0	1911	King Cove, Alaska	Unalaska, Alaska.
164717	Scow	K. C. No. 1	33	33	0	1912	Anacortes, Wash	Port Townsend, Wash.
164570	Barge	K. C. No. 2	20	20	0	1911	King Cove, Alaska	Unalaska, Alaska.
164718	Scow	K. C. No. 2	33	33	0	1912	Anacortes, Wash	Port Townsend, Wash.
164719	do	K. C. No. 3	33	33	0	1912	do	Do.
164740	do	K. I. P. Co. No. 1	31	31	0	1912	Seattle, Wash	Seattle, Wash.
164741	do	K. I. P. Co. No. 2	31	31	0	1912	do	Do.
163652	Barge	K. S. L. Co. No. 3	23	23	0	1906	Keewalik, Alaska	Nome, Alaska.
163654	do	K. S. L. Co. No. 5	23	23	0	1906	do	Do.
163655	do	K. S. L. Co. No. 6	23	23	0	1906	do	Do.

[1] Formerly barge Lucy Hughes. [2] Formerly st. s. Triplet. † Rebuilt 1912.

UNRIGGED MERCHANT VESSELS OF THE UNITED STATES—Continued.

Official No.	Class.	Name of vessel.	Gross tonnage.	Net tonnage.	Crew.	When built.	Where built.	Home port (where permanent document issues).
162176	Scow	K & W No. 1	23	23	0	1904	West Seattle, Wash	Port Townsend, Wash.
162497	do	K & W No. 2	14	14	0	1905	Seattle, Wash	Do.
164038	do	K & W No. 4	55	55	0	1910	do	Do.
164158	do	Kalso No. 1	5	5	0	1904	Padilla, Wash	Do.
47185	do	Kang	11	11	0	1902	Loring, Alaska	Ketchikan, Alaska.
47152	Barge	Kansas City	132	93	2	1897	Baltimore, Md	Baltimore, Md.
164296	Scow	Kaoliilli	18	18	0	1910	Seattle, Wash	Port Townsend, Wash.
163357	Barge	Karan Feeney	190	190	0	1907	South Rondout, N. Y	New York, N. Y.
162279	do	Karl	408	408	1	1904	Elkton, Md	Philadelphia, Pa.
47157	Scow	Kate	8	8	0	1898	New Whatcom, Wash	Port Townsend, Wash.
164481	Barge	Kathaline	9	9	1	1910	Louisville, Ky	Chattanooga, Tenn.
164850	Canal boat	Katharine E. Orr	122	116	1	1912	Whitehall, N. Y	Plattsburg, N. Y.
47153	Barge	Katherine	94	94	0	1896	Stillwater, Minn	St. Paul, Minn.
163727	do	Katherine Dempsey	473	435	1	1909	Elkton, Md	Philadelphia, Pa.
47182	Canal boat	Katharine A. Cummiskey	161	161	0	1901	Durhamville, N. Y	New York, N. Y.
162631	Barge	Katherine Hammond	346	346	0	1905	Eddyville, N. Y	Do.
47191	do	Katherine A. Brady	192	192	1	1891	Elkton, Md	Do.
162079	Canal boat	Kathleen	108	99	1	1889	Whitehall, N. Y	Albany, N. Y.
162183	Barge	KATHRYN	629	629	1	1904	Buffalo, N. Y	Buffalo, N. Y.
162937	do	Kathryn McIlvaine	472	472	1	1906	Elkton, Md	Philadelphia, Pa.
47159	Scow	Katie	5	5	0	1898	Beach, Wash	Port Townsend, Wash.
47194	Barge	Katie	80	80	1	1890	Chesapeake City, Md	Baltimore, Md.
47181	do	Katie G	51	51	1	1901	La Crosse, Wis	La Crosse, Wis.
47134	Canal boat	Katie Buel	102	97	1	1889	Fort Edward, N. Y	Burlington, Vt.
47140	do	Katie Harney	100	95	1	1891	Whitehall, N. Y	Albany, N. Y.
47192	Barge	Katie O'Boyle	220	220	0	1902	Rondout, N. Y	New York, N. Y.
162327	do	Katie Woods	358	358	0	1903	do	Do.
47130	Canal boat	Katie E. Jamison	112	108	1	1886	Tonawanda, N. Y	Plattsburg, N. Y.
163409	Barge	Katie J. Carr	377	377	1	1907	Sleightsburg, N. Y	New York, N. Y.
163636	do	Katie M. O'Brien	381	381	0	1908	Athens, N. Y	Do.
164040	do	Katonah	265	231	1	1910	West New York, N. J	Do.
164822	do	Keansburg	478	478	1	1912	Tottenville, N. Y	Do.
164868	do	Kelley	5	5	1	1909	Kelleys Ferry, Tenn	Chattanooga, Tenn.
163225	do	Kendall	168	143	0	1907	Tottenville, N. Y	New York, N. Y.
164452	Canal boat	Kenneth Dillon	106	99	1	1911	Rondout, N. Y	Albany, N. Y.
47150	Barge	Kenny Boys	275	275	0	1894	do	New York, N. Y.
47188	do	Kenny Girls	388	388	1	1903	Brooklyn, N. Y	Do.
47189	do	Kent	365	365	2	1900	Elkton, Md	Baltimore, Md.
163949	Scow	Kenyon	44	44	0	1906	Marine City, Mich	Port Huron, Mich.
162711	Barge	Key West	169	144	1	1906	Brooklyn, N. Y	New York, N. Y.
47187	do	Keyser	151	104	2	1903	Baltimore, Md	Baltimore, Md.
47193	do	Keystone	402	402	1	1900	Camden, N. J	Philadelphia, Pa.
164110	House boat	Kia Ora	164	164	4	1910	Alexandria Bay, N. Y	Washington, D. C.
164009	Scow	Kid	9	9	0	1910	Friday Harbor, Wash	Port Townsend, Wash.
163502	Barge	Kilburn	117	117	0	1907	Westlake, La	Galveston, Tex.
47139	Canal boat	Kilby J. Bigelow	101	96	1	1891	Champlain, N. Y	Plattsburg, N. Y.
47154	Scow	King	12	12	0	1897	Blaine, Wash	Port Townsend, Wash.
163593	Barge	Kingdon	421	421	0	1908	South Rondout, N. Y	New York, N. Y.
47137	do	Kingston	98	84	0	1891	Weehawken, N. J	Do.
162865	do	Kingston	374	374	1	1906	Rondout, N. Y	Do.
163854	Scow	Kirby No. 2	22	22	0	1908	Tacoma, Wash	Tacoma, Wash.
164811	do	Klawack No. 1	31	31	0	1912	Seattle, Wash	San Francisco, Cal.
164812	do	Klawack No. 2	31	31	0	1912	do	Do.
164813	do	Klawack No. 3	31	31	0	1912	do	Do.
47160	do	Klondike	75	75	0	1898	Fairhaven, Wash	Seattle, Wash.
14106	Barge	Kod'ak	405	385	3	1861	East Machias, Me	Bath, Me.
		L.						
49668	Scow	L No 1	24	24	0	1902	Whatcom, Wash	Port Townsend, Wash.
162909	do	L No. 2	8	8	0	1905	Bellingham, Wash	Do.
163144	do	L No. 2	25	25	0	1907	do	Do.
164620	do	L No. 2	64	64	0	1910	Hoquiam, Wash	Do.
163177	do	L No. 3	26	26	0	1907	Bellingham, Wash	Do.
164412	do	L No. 4	26	26	0	1911	do	Do.
164413	do	L No. 5	26	26	0	1911	do	Do.
163237	do	L No. 6	8	8	0	1907	do	Do.
48548	Canal boat	L. Brainard	102	97	1	1883	Champlain, N. Y	Plattsburg, N. Y.
163243	do	L. A. Busby	117	111	1	1892	Northumberland, N. Y	Do.
164448	Scow	L. B. P. Co. No. 1	26	26	0	1911	Bellingham, Wash	Port Townsend, Wash.
164494	do	L. B. P. Co. No. 2	26	26	0	1911	do	Do.
164495	do	L. B. P. Co. No. 3	26	26	0	1911	do	Do.
164632	do	L. B. P. Co. No. 4	14	14	0	1911	do	Do.
164633	do	L. B. P. Co. No. 5	14	14	0	1911	do	Do.
164748	do	L. C. No. 1	23	23	0	1912	Port Blakeley, Wash	Seattle, Wash.
164749	do	L. C. No. 2	23	23	0	1912	do	Do.
164750	do	L. C. No. 3	14	14	0	1912	do	Do.
164831	do	L. C. No. 4	23	23	0	1912	do	Do.
48588	Barge	L. D. Larkin	103	98	1	1889	Whitehall, N. Y	Plattsburg, N. Y.
163821	Canal boat	L. D. Prouty	123	117	0	1909	do	Do.
48703	Barge	L. E. Muller	229	229	1	1892	Rondout, N. Y	New York, N. Y.
49684	do	L. F. Leary	326	326	0	1901	Brooklyn, N. Y	Do.

UNRIGGED Merchant Vessels of the United States—Continued.

Official No.	Class.	Name of vessel.	Gross tonnage.	Net tonnage.	Crew.	When built.	Where built.	Home port (where permanent document issues).
48577	Barge	L. H. Bristol	286	276	1	1888	New Haven, Conn	New Haven, Conn.
164608	Scow	L. L. & M. Co. No. 1	18	18	0	1907	Hoquiam, Wash	Port Townsend, Wash.
164755	do	L. McN. & L. No. 1	28	28	0	1912	Port Blakeley, Wash	Seattle, Wash.
164756	do	L. McN. & L. No. 2	28	28	0	1912	do	Do.
164757	do	L. McN. & L. No. 3	28	28	0	1912	do	Do.
164758	do	L. McN. & L. No. 4	15	15	0	1912	do	Do.
164759	do	L. McN. & L. No. 5	15	15	0	1912	do	Do.
48614	Canal boat	L. P. Child	152	152	0	1888	Lewisburg, Pa	New York, N. Y.
163534	Barge	L. P. Featherstone	838	838	2	1908	Port Bolivar, Tex	Galveston, Tex.
164734	Scow	L. P. No. 1	23	23	0	1912	Port Blakeley, Wash	Seattle, Wash.
48613	Canal boat	L. R. Barrett	124	124	0	1888	Whitehall, N. Y	New York, N. Y.
162776	do	L. S. Parsons	104	99	1	1906	Rondout, N. Y	Plattsburg, N. Y.
162613	Barge	[1] L. S. Storrs	522	522	1	1905	do	New York, N. Y.
30276	do	[2] L. V. No. 108	166	155	1	1901	Port Richmond, N. Y	Perth Amboy, N. J.
48572	Canal boat	L. W. Beecher	98	93	1	1888	Whitehall, N. Y	Plattsburg, N. Y.
163408	Barge	L. W. Francis	291	291	1	1902	Kingston, N. Y	New York, N. Y.
162418	House boat	La Duchesse	247	247	2	1903	Alexandria Bay, N. Y	Cape Vincent, N. Y.
163450	Barge	Lafayette	504	504	1	1908	Perth Amboy, N. J	New York, N. Y.
48464	do	Lackawanna	277	263	1	1873	New Baltimore, N. Y	Do.
163797	Dredge	Lackawanna	331	312	4	1909	Buffalo, N. Y	Erie, Pa.
14741	Barge	Lady Ellen	178	178	1	1856	Dorchester, N. J	Boston, Mass.
163259	Scow	Lake Bay No. 1	18	18	0	1907	Lake Bay, Wash	Tacoma, Wash.
163260	do	Lake Bay No. 2	11	11	0	1905	do	Do.
48509	Barge	Lake Worth	149	142	0	1891	Brooklyn, N. Y	New York, N. Y.
164302	do	Lamb	14	14	2	1908	Lambs Ferry, Ala	Chattanooga, Tenn.
48682	do	Landsdown	339	330	1	1901	Port Richmond, N. Y	Perth Amboy, N. J.
164298	do	Larkin	12	12	1	1909	Larkins Landing, Ala	Chattanooga, Tenn.
48702	do	Larnie	380	380	1	1902	Elkton, Md	Philadelphia, Pa.
164090	do	Lassie	12	12	1	1909	Burlington, Iowa	Burlington, Iowa.
48660	do	Laura	292	292	0	1900	West New Brighton, N. Y	New York, N. Y.
57370	do	[3] Laura	176	176	2	1857	Athens, N. Y	Do.
48689	Canal boat	Laura Allard	99	94	1	1902	Champlain, N. Y	Plattsburg, N. Y.
48583	do	Laura Callanan	107	101	1	1888	Schuylerville, N. Y	Do.
162129	Barge	Laura M. Keeler	389	389	1	1903	Elkton, Md	New York, N. Y.
48698	do	Laurie V. Grove	324	324	1	1891	do	Philadelphia, Pa.
164325	do	Lawrence Kenney	146	146	1	1906	Kingston, N. Y	New York, N. Y.
48694	Scow	Lawrence No. 1	5	5	0	1891	Beach, Wash	Port Townsend, Wash.
48651	Barge	Lawrence Redican	273	273	1	1899	West New Brighton, N. Y	New York, N. Y.
164199	Canal boat	Lawrence C. Giff	106	99	1	1910	Rondout, N. Y	Albany, N. Y.
162820	Scow	Lazy	9	9	0	1906	Anacortes, Wash	Port Townsend, Wash.
164189	Barge	Leeper	8	8	0	1906	Leepers Ferry, Tenn	Chattanooga, Tenn.
48685	do	Lehighton	348	338	1	1901	Port Richmond, N. Y	Perth Amboy, N. J.
163647	do	Lehrman	17	17	1	1908	Lansing, Iowa	Galena, Ill.
164237	Canal boat	Leila M. Block	116	100	1	1896	Durhamville, N. Y	Albany, N. Y.
163778	Scow	Leinster	316	316	1	1909	Ecorse, Mich	Buffalo, N. Y.
48604	Canal boat	Leman Fenton	98	93	1	1890	Fort Ann, N. Y	Plattsburg, N. Y.
48650	Barge	Lena	146	146	2	1900	Brooklyn, N. Y	New York, N. Y.
140303	do	Lena R. Kaplan	75	72	0	1878	Greenport, N. Y	Boston, Mass.
48683	do	Lenox	341	331	1	1901	Port Richmond, N. Y	Perth Amboy, N. J.
48596	Canal boat	Leo C. Baudett	103	98	1	1891	Champlain, N. Y	Plattsburg, N. Y.
48622	do	Leon Robert	111	105	1	1896	do	Do.
163522	do	Leon N. Fish	104	99	1	1908	Watervliet, N. Y	Do.
163451	Barge	Leonard Calvert	352	352	1	(†)		New York, N. Y.
164823	do	Leonardo	478	478	1	1912	Tottenville, N. Y	Do.
163247	do	Leroy	168	142	1	1907	do	Do.
163482	do	Leslie	189	189	1	1904	Newburgh, N. Y	Do.
162448	do	Leslie R	410	410	1	1905	Rondout, N. Y	Do.
48574	do	Leslie E. Rogers	127	121	1	1888	do	Do.
164692	Canal boat	Lester E. Thamer	152	152	0	1910	Tonawanda, N. Y	Buffalo, N. Y.
48704	Barge	Letty	383	365	0	1903	Gildersleeve, Conn	New York, N. Y.
163285	do	Leverine	180	180	1	1907	Camden, N. J	Philadelphia, Pa.
15874	do	Levi Grant	204	194	2	1872	Sheboygan, Wis	Milwaukee, Wis.
48573	Canal boat	Lewis B. Wagman	107	102	1	1888	Moses Kill, N. Y	Plattsburg, N. Y.
48600	do	Lewis H. Ross	103	98	1	1891	Champlain, N. Y	Do.
163657	Barge	Lewis W. Aldrich	218	218	0	1908	Brooklyn, N. Y	New York, N. Y.
48615	do	Lewisburg	181	181	0	1882	Lewisburg, Pa	Do.
48649	do	Lewiston	410	389	0	1899	Brooklyn, N. Y	Do.
163127	do	Liberty	410	410	1	1907	Perth Amboy, N. J	Do.
163517	Scow	Liberty	92	92	3	1897	do	Perth Amboy, N. J.
163997	do	Lieschen	6	6	0	1910	Port Townsend, Wash	Port Townsend, Wash.
164460	do	Lighter No. 1	33	33	1	1909	Buffalo, N. Y	Buffalo, N. Y.
48560	do	Lillian	112	112	3	1887	Brooklyn, N. Y	New York, N. Y.
48679	Barge	Lillian	344	325	0	1901	Gildersleeve, Conn	Hartford, Conn.
163802	do	Lillian	32	32	1	1909	Knoxville, Tenn	Chattanooga, Tenn.
163149	do	Lillian Aldrich	196	196	1	1906	Kingston, N. Y	New York, N. Y.
48692	Canal boat	Lillian B. Hewitt	105	99	1	1902	Watervliet, N. Y	Albany, N. Y.
163360	Barge	Lillian K. Marshall	129	129	1	1907	do	New York, N. Y.
141706	Scow	Lillie	26	26	0	1901	Seattle, Wash	Nome, Alaska.
48612	Barge	Lillie C. Hart	120	120	0	1895	Brooklyn, N. Y	New York, N. Y.
164292	do	Lillie E. Leach	270	270	1	1910	Kingston, N. Y	Do.

[1] Formerly barge Blue Bird. [2] Formerly barge Auburn. [3] Formerly barge Six Sisters. † Rebuilt, 1908.

UNRIGGED MERCHANT VESSELS OF THE UNITED STATES—Continued.

Official No.	Class.	Name of vessel.	Gross tonnage.	Net tonnage.	Crew.	When built.	Where built.	Home port (where permanent document issues).
163693	Canal boat	Lillie & Lester	132	125	1	1908	Whitehall, N. Y	New York, N. Y.
48639	Scow	Lilly	7	7	0	1897	Whatcom, Wash	Port Townsend, Wash.
164178	do	Lilly	10	10	0	1909	Seattle, Wash	Do.
48642	Barge	Lilly B. Dailey	210	210	1	1899	South Rondout, N. Y	Perth Amboy, N. J.
164877	House boat	Lily	9	9	0	1909	Alexandria Bay, N. Y	Cape Vincent, N. Y.
48686	Barge	Lima	342	332	1	1901	Port Richmond, N. Y	Perth Amboy, N. J.
164071	Canal boat	Limery La Veck	107	102	1	1880	Tonawanda, N. Y	Plattsburg, N. Y.
162686	Barge	Lincoln	182	154	1	1906	Weehawken, N. J	New York, N. Y.
164175	Dredge	Lincoln	225	225	13	1893	Saginaw, Mich	Duluth, Minn.
164235	do	[1] Lincoln	474	474	1	1910	Bentley Manor, N. Y	Do.
48646	Barge	Linlithgo	297	272	0	1899	Port Richmond, N. Y	New York, N. Y.
164599	do	Lithgow	370	370	1	1911	St. Michael, Alaska	Tacoma, Wash.
48542	do	Little Falls	116	110	0	1881	Brooklyn, N. Y	New York, N. Y.
164166	do	Livermore	34	34	4	1910	Livermore, Ky	Evansville, Ind.
48569	do	Livingston	202	195	0	1887	Elizabeth, N. J	New York, N. Y.
48624	do	Lizzie	261	247	0	1897	Gildersleeve, Conn	Do.
163856	do	Lizzie Agnes	248	248	1	1909	Kingston, N. Y	Do.
48677	do	Lizzie B	211	211	1	1895	Astoria, N. Y	Do.
48640	Canal boat	Lizzie Harvey	151	151	1	1893	Durhamville, N. Y	Do.
48678	Barge	Lizzie Horan	335	335	1	1901	Rondout, N. Y	Do.
163221	do	Lizzie Wallace	181	165	1	1882	Elizabeth City, N. C.	Richmond, Va.
162777	Canal boat	Lloyd N. Scott	102	97	1	1906	Rondout, N. Y	Plattsburg, N. Y.
48602	Barge	Lockport	222	209	1	1892	Elkton, Md	Philadelphia, Pa.
164043	do	Lockport	426	398	1	1910	Tottenville, N. Y	New York, N. Y.
48631	Scow	Lockwood VIII	148	148	0	1898	Seattle, Wash	Seattle, Wash.
48565	Barge	Locust Valley	110	105	0	1887	Brooklyn, N. Y	New York, N. Y.
48693	do	Lolo	207	207	0	1902	Port Blakeley, Wash	Port Townsend, Wash.
15632	do	Long Island City	339	302	1	1869	Greenpoint, N. Y	New York, N. Y.
162322	Scow	Lopez	15	15	0	1904	Lopez, Wash	Port Townsend, Wash.
164667	do	Lopez No. 2	6	6	0	1911	do	Do.
163550	Barge	LORAIN	596	503	4	1908	Cleveland, Ohio	Cleveland, Ohio.
164582	Canal boat	Loretta	95	90	1	1892	Tonawanda, N. Y	Plattsburg, N. Y.
164191	Barge	Loretto	249	249	1	1904	Brooklyn, N. Y	New York, N. Y.
164443	Scow	Lota	11	11	0	1911	Ketchikan, Alaska	Ketchikan, Alaska.
164612	Barge	Lotta Bowen	162	162	2	1909	Camden, N. J	Philadelphia, Pa.
163977	do	Lottie	425	425	2	1909	Elkton, Md	Do.
164013	do	Lottie	22	22	2	1910	Decatur, Ala	Chattanooga, Tenn.
162467	Scow	Lottie Koerber	58	58	2	1901	Buffalo, N. Y	Buffalo, N. Y.
48664	Canal boat	Louie Roffo	103	98	1	1886	do	Plattsburg, N. Y.
163660	Barge	Louis	448	427	0	1908	Gildersleeve, Conn	Hartford, Conn.
49621	do	[2] Louis H	323	307	3	1884	Sikea, Sweden	Wilmington, N. C.
48618	do	Louis O'Donnell	204	204	0	1888	Jersey City, N. J	New York, N. Y.
48632	do	Louisa	247	234	1	1898	Gildersleeve, Conn	Perth Amboy, N. J.
57371	do	[3] Louisa C	217	206	2	1861	New Baltimore, N. Y	New York, N. Y.
48605	do	Louise	159	159	0	1893	Hastings, Minn	St. Paul, Minn.
163728	do	Louise Denker	275	275	1	1899	South Rondout, N. Y	New York, N. Y.
162710	do	Louise Helen	447	447	1	1896	Chattanooga, Tenn	Cairo, Ill.
163974	do	Louise E. Schumann	379	379	1	1909	Kingston, N. Y	New York, N. Y.
48681	do	Lowndes	311	260	2	1901	Baltimore, Md	Baltimore, Md.
162368	do	Lucina	311	311	1	1904	Rondout, N. Y	New York, N. Y.
48675	Canal boat	Lucretia	117	111	1	1901	Whitehall, N. Y	Plattsburg, N. Y.
200216	Barge	Lucretia	285	285	1	1903	Pocomoke City, Md	Baltimore, Md.
48623	do	Lucy	170	165	0	1897	Gildersleeve, Conn	New York, N. Y.
164878	House boat	Lucy May	5	5	1		Fishers Landing, N. Y	Cape Vincent, N. Y.
48647	Barge	Ludlow	413	392	0	1899	Brooklyn, N. Y	New York, N. Y.
163196	do	Luke & Willie	373	373	1	1907	Kingston, N. Y	Do.
164471	do	Lukens	13	13	1	1906	Lukens, Fla	Cedar Keys, Fla.
203752	do	Lukern	49	49	0	1906	Everett, Wash	Port Townsend, Wash.
164400	Canal boat	Lula May	143	143	1	1893	Schuylerville, N. Y	New York, N. Y.
163217	Scow	Lumber Jack	127	127	1	1907	Superior, Wis	Marquette, Mich.
163460	do	Luna Park	23	23	1	1908	Seattle, Wash	Port Townsend, Wash.
163323	Barge	Lusitania	476	476	1	1907	Perth Amboy, N. J	New York, N. Y.
48606	Canal boat	Lyman & Willie	103	99	1	1888	Tonawanda, N. Y	Buffalo, N. Y.
53277	Barge	† Lynn	1,159	1,115	6	1893	Superior, Wis	Philadelphia, Pa.
48626	do	Lynx	539	539	0	1898	San Francisco, Cal	St. Michael, Alaska.
48591	do	Lyons	413	388	0	1890	Brooklyn, N. Y	New York, N. Y.
162409	Canal boat	Lyons Bros	105	99	1	1905	Watervliet, N. Y	Plattsburg, N. Y.
48691	House boat	Lysander	171	171	2	1902	Alexandria Bay, N. Y	Cape Vincent, N. Y.
		M.						
162672	Barge	M. McMullen	223	223	1	1893	Port Richmond, N. Y	New York, N. Y.
163917	do	M. A. Q	303	303	1	1909	South Rondout, N. Y	Do.
164334	Scow	M. E. Co. No. 1	8	8	0	1910	Seattle, Wash	Port Townsend, Wash.
164335	do	M. E. Co. No. 2	8	8	0	1910	do	Do.
163840	Barge	M. T. No. 1	636	636	0	1909	Winslow, Wash	Seattle, Wash.
163841	do	M. T. No. 2	636	636	0	1909	do	Do.
164892	do	M. T. No. 3	775	775	0	1912	do	Do.
163602	Canal boat	M. Schillner	98	93	1	1888	Tonawanda, N. Y	Plattsburg, N. Y.
163603	do	M. Siegles	103	98	1	1888	do	Do.

[1] Formerly barge Blue Ridge. [2] Formerly Swedish bark Verdandi. [3] Formerly barge Simeon Watson. † Composite.

UNRIGGED Merchant Vessels of the United States—Continued.

Official No.	Class.	Name of vessel.	Gross tonnage.	Net tonnage.	Crew.	When built.	Where built.	Home port (where permanent document issues.
163914	Barge	M. A. Donnelly	373	373	1	1909	Kingston, N. Y.	New York, N. Y.
51149	Canal boat	M. D. Johnson	103	98	1	1883	Fort Ann, N. Y.	Plattsburg, N. Y.
51158	do	M. J. Costello	103	98	1	1884	Whitehall, N. Y.	Do.
51437	Barge	M. J. Derby	282	282	1	1902	Rondout, N. Y.	New York, N. Y.
51187	do	M. H. Fuller	433	421	1	1889	New Haven, Conn.	New Haven, Conn.
162469	Scow	M. J. Gillen	613	613	2	1903	Racine, Wis.	Milwaukee, Wis.
51414	Barge	M. M. Redmond	321	311	1	1901	Perth Amboy, N. J.	New York, N. Y.
51367	do	M. P. Smith	166	166	1	1900	Brooklyn, N. Y.	Do.
163637	do	M. T. Farrell	310	310	0	1908	Kingston, N. Y.	Do.
51337	do	M. Walton Trader	87	87	1	1896	Clarington, Ohio	Pittsburgh, Pa.
51424	do	Mabel	175	175	0	1889	Elkton, Md.	New York, N. Y.
163330	do	Mabel	346	346	1	1907	Kingston, N. Y.	Do.
163857	do	Mabel	307	307	1	1909	do	Do.
51382	do	Mable	43	43	2	1900	East Grand Forks, Minn.	Pembina, N. Dak.
42840	do	[1] McAllister Bros. No. 28	337	337	0	1899	Brooklyn, N. Y.	New York, N. Y.
34380	do	[2] McAllister Bros. No. 29	352	320	0	1899	do	Do.
63014	do	[3] McAllister Bros. No. 30	153	153	1	1899	do	Do.
37607	do	[4] McAllister Bros. No. 31	169	169	0	1900	do	Do.
59479	do	[5] McAllister Bros. No. 32	196	174	1	1897	Long Island City, N. Y.	Do.
164098	do	McBee	10	10	0	1907	Huffakers Ferry, Tenn.	Chattanooga, Tenn.
164397	do	McClary	5	5	1	1910	Patty, Tenn.	Do.
35562	do	[6] McCusker and Schroeder	287	278	0	1899	Gildersleeve, Conn.	New York, N. Y.
164753	do	McElwee	6	6	1	1907	McElwees Landing, Tenn.	Chattanooga, Tenn.
51376	Scow	McKinley	22	22	0	1900	Anacortes, Wash.	Port Townsend, Wash.
164149	Barge	McKnight	7	7	0	1906	Benton, Tenn.	Chattanooga, Tenn.
163249	do	McNab	633	633	1	1906	St. Michael, Alaska	St. Michael, Alaska.
51369	Canal boat	McNall Bros.	104	99	1	1889	Tonawanda, N. Y.	Plattsburg, N. Y.
164294	Scow	McPherson No. 1	34	34	0	1910	Colby, Wash.	Seattle, Wash.
164369	Barge	Macon	179	179	1	1908	Brooklyn, N. Y.	New York, N. Y.
51395	do	Macy	176	168	1	1898	South Rondout, N. Y.	Do.
163257	Scow	Madelaine	408	408	1	1907	Bath, Me.	Bath, Me.
51412	Barge	Madeline	343	326	0	1901	Gildersleeve, Conn.	New York, N. Y.
51450	do	Madison	335	251	1	1902	Noank, Conn.	Do.
51435	do	Mae	150	150	0	1902	Diamond Bluff, Wis.	St. Paul, Minn.
163264	Scow	Magda	14	14	0	1907	West Seattle, Wash.	Port Townsend, Wash.
163536	Canal boat	Magdalena Miller	104	98	0	1908	Whitehall, N. Y.	Plattsburg, N. Y.
51321	Scow	Maggie	5	5	0	1897	Fairhaven, Wash.	Port Townsend, Wash.
51443	do	Maggie	13	13	0	1902	Loring, Alaska	Ketchikan, Alaska.
162353	Barge	Maggie	49	49	0	1903	Kenmare, N. Dak.	Pembina, N. Dak.
163677	Scow	Maggie	79	79	0	1908	Camano, Wash.	Port Townsend, Wash.
164239	do	Maggie	50	50	0	1910	Detroit, Mich.	Detroit, Mich.
51173	Canal boat	Maggie Bergen	101	96	1	1888	West Troy, N. Y.	Albany, N. Y.
51276	Barge	Maggie Donaldson	355	355	1	1896	Elkton, Md.	Philadelphia, Pa.
51453	do	Maggie Feeney	333	333	1	1902	Rondout, N. Y.	New York, N. Y.
51352	do	Maggie Harrington	230	230	0	1897	Port Richmond, N. Y.	Do.
51203	Canal boat	Maggie F. Healey	113	108	1	1890	Whitehall, N. Y.	Plattsburg, N. Y.
162059	Barge	Maggie G. Lubey	350	350	1	1903	Rondout, N. Y.	New York, N. Y.
51405	Canal boat	Maggie J. Brett	105	99	1	1901	Whitehall, N. Y.	Plattsburg, N. Y.
91405	Barge	Maggy J. Jory	20	10	1	1882	Baltimore, Md.	Norfolk, Va.
51239	do	Magnet	183	183	1	1893	Noank, Conn.	New York, N. Y.
51456	do	Magnolia	151	104	2	1903	Baltimore, Md.	Baltimore, Md.
164554	do	Maher Bros.	287	287	2	1911	Kingston, N. Y.	New York, N. Y.
51466	do	Mahoning	229	229	1	1903	Camden, N. J.	Port Arthur, Tex.
51113	do	Maine	92	84	2	1880	Brooklyn, N. Y.	New York, N. Y.
51372	do	Maine	167	143	1	1900	do	Do.
51247	do	Majestic	285	285	0	1894	Gildersleeve, Conn.	Do.
51431	do	Majestic	317	161	1	1902	Noank, Conn.	Do.
162674	Dredge	Majestic	560	372	8	1905	Manitowoc, Wis.	Duluth, Minn.
163203	Barge	Major	10	10	1	1907	Burlington, Iowa	Burlington, Iowa.
163932	do	Malcolm	449	433	0	1909	Gildersleeve, Conn.	Hartford, Conn.
164068	do	Malden	425	396	1	1910	Tottenville, N. Y.	New York, N. Y.
51340	do	Malone	410	388	0	1899	Brooklyn, N. Y.	Do.
51301	Scow	Mame	5	5	0	1896	Anacortes, Wash.	Port Townsend, Wash.
163725	do	Mame	174	174	0	1908	New Haven, Conn.	New Haven, Conn.
164143	Barge	Mame Cavanagh	372	372	1	1908	Kingston, N. Y.	New York, N. Y.
51338	do	Mamie	283	270	0	1899	Gildersleeve, Conn.	Do.
51351	do	Mamie Fahy	294	294	0	1899	Rondout, N. Y.	Do.
163643	Canal boat	Mamie Martin	106	99	1	1901	Northumberland, N. Y.	Albany, N. Y.
162072	Barge	Mamie O'Neill	302	302	1	1903	Rondout, N. Y.	New York, N. Y.
162311	do	Mamie & Frank	345	345	1	1904	do	Do.
164433	do	Managua	177	177	1	1906	Camden, N. J.	Do.
51416	do	Manchester	357	347	1	1901	Port Richmond, N. Y.	Perth Amboy, N. J.
51196	do	Manco	159	159	1	1889	Noank, Conn.	New York, N. Y.
163136	Scow	Manette No. 1	9	9	0	1904	Manette, Wash.	Port Townsend, Wash.
163137	do	Manette No. 2	12	12	0	1904	Port Orchard, Wash.	Do.
51190	Barge	Manhattan	161	161	1	1889	Noank, Conn.	New York, N. Y.
51297	do	Manila	485	418	1	1898	do	Do.
164213	Canal boat	Manley D. Marshall	105	100	1	1901	Northumberland, N. Y.	Plattsburg, N. Y.
51155	do	Marcello Jordan	103	98	1	1885	Whitehall, N. Y.	Do.

[1] Formerly barge Henry H. Lee.
[2] Formerly barge Charles Hough.
[3] Formerly barge W. H. Hall.
[4] Formerly barge Frances A. Hall.
[5] Formerly barge Thomas M. Parsons.
[6] Formerly barge Dorothea.

UNRIGGED MERCHANT VESSELS OF THE UNITED STATES—Continued.

Official No.	Class.	Name of vessel.	Gross tonnage.	Net tonnage.	Crew.	When built.	Where built.	Home port (where permanent document issues).
51358	Barge	Marcellus	285	264	0	1900	Port Richmond, N. Y	New York, N. Y.
50970	Scow	March	138	134	2	1874	Brooklyn, N. Y	Do.
51330	do	March	104	104	1	1895	Tacoma, Wash	Tacoma, Wash.
51139	Canal boat	Marcia C. Currie	105	100	1	1881	Champlain, N. Y	Plattsburg, N. Y.
67330	Scow	[1] Marconi	175	175	3	1892	Duluth, Minn	Duluth, Minn.
51438	Barge	MARCUS HOOK	299	299	2	1902	Elizabeth, N. J	Philadelphia, Pa.
162629	do	Marcy	182	153	1	1905	Weehawken, N. J	New York, N. Y.
51323	Dredge	MARGARET	338	338	3	1899	Philadelphia, Pa	Philadelphia, Pa.
51436	Barge	Margaret	345	345	0	1902	Rondout, N. Y	New York, N. Y.
162030	do	Margaret	384	368	0	1903	Gildersleeve, Conn	Do.
162549	Canal boat	Margaret	104	99	1	1905	Rondout, N. Y	Plattsburg, N. Y.
163239	Barge	Margaret	345	345	1	1907	Kingston, N. Y	New York, N. Y.
163633	do	Margaret	406	406	0	1908	do	Do.
162529	Canal boat	Margaret Carbray	103	98	1	1904	Champlain, N. Y	Plattsburg, N. Y.
163440	Barge	MARGARET DEMPSEY	518	518	1	1908	Philadelphia, Pa	Philadelphia, Pa.
51421	do	Margaret Hart	300	300	0	1901	Rondout, N. Y	New York, N. Y.
163171	Canal boat	Margaret Herbert	112	106	1	1885	Lockport, N. Y	Plattsburg, N. Y.
162953	do	Margaret Hickey	112	112	1	1888	Buffalo, N. Y	Do.
51400	Barge	Margaret Irving	264	252	1	1900	Perth Amboy, N. J	New York, N. Y.
163394	do	Margaret Leach	399	399	1	1907	Kingston, N. Y	Do.
162332	do	Margaret Meyers	124	124	1	1901	West New Brighton, N. Y	Do.
164203	Canal boat	Margaret A. Hines	129	125	1	1910	Whitehall, N. Y	Albany, N. Y.
51215	do	Margaret F. Bigelow	104	99	1	1891	Champlain, N. Y	Plattsburg, N. Y.
163930	do	Margaret M. Graves	119	109	1	1908	Tonawanda, N. Y	Albany, N. Y.
51446	Barge	Margaret T. Greer	322	322	1	1902	Sleightsburg, N. Y	New York, N. Y.
92535	do	Margery	325	325	4	1893	Essex, Mass	Marblehead, Mass.
162988	do	Margie Meyer	169	169	0	1898	South Rondout, N. Y	New York, N. Y.
163926	Canal boat	Marguerite Egan	124	117	1	1909	Whitehall, N. Y	Albany, N. Y.
162990	Barge	Marguerite S. W	207	207	1	1904	Kingston, N. Y	New York, N. Y.
51305	do	Maria	153	153	1	1898	Port Richmond, N. Y	Do.
51204	Canal boat	Maria Dagwell	110	104	1	1890	Schuylersville, N. Y	Plattsburg, N. Y.
51334	Barge	Maria T	182	142	1	1899	Brooklyn, N. Y	New York, N. Y.
162426	do	Marian B. Harris	373	373	1	1905	do	Do.
63034	do	[2] Marie Hooper	374	374	2	1898	Elkton, Md	Baltimore, Md.
51469	do	Marie Kelly	289	289	1	1903	Kingston, N. Y	New York, N. Y.
51356	do	Marietta	313	261	2	1900	Baltimore, Md	Baltimore, Md.
164111	House boat	Marietta	28	28	2	1909	Alexandria Bay, N. Y	Cape Vincent, N. Y.
51232	Barge	Marion	134	127	1	1893	Rondout, N. Y	New York, N. Y.
51285	do	Marion	383	369	0	1898	Gildersleeve, Conn	Do.
51316	do	Marion	178	165	1	1898	Tottenville, N. Y	Do.
163871	Scow	Marion	273	273	0	1909	Steilacoom, Wash	Port Townsend, Wash.
164275	Canal boat	Marion Heffern	106	99	1	1910	Rondout, N. Y	Albany, N. Y.
164423	Barge	Marion O	304	304	0	1911	Brooklyn, N. Y	New York, N. Y.
51270	do	Marion E. Bulley	204	204	1	1896	South Rondout, N. Y	Do.
163355	do	Marjorie D	371	371	1	1907	Eddyville, N. Y	Do.
162172	do	Markatanna	140	140	4	1904	Clinton, Iowa	Rock Island, Ill.
163749	do	Marlboro	169	169	1	1909	Tottenville, N. Y	New York, N. Y.
51457	do	Marlin	365	365	1	1900	Elkton, Md	Philadelphia, Pa.
51192	do	Marshall	223	223	1	1889	Rondout, N. Y	New York, N. Y.
162438	Scow	Marten	761	761	1	1905	Winslow, Wash	St. Michael, Alaska.
51306	Barge	Martha	164	164	2	1898	Brooklyn, N. Y	New York, N. Y.
51397	do	Martha Low	192	192	0	1899	Rondout, N. Y	Do.
51452	do	Martha Wood	315	315	2	1901	do	Do.
51141	Canal boat	Martha A. Biglow	103	98	2	1882	Champlain, N. Y	Burlington, Vt.
51137	do	Martha L. Schoolcraft	113	108	1	1881	do	Plattsburg, N. Y.
51318	do	Martin J. Mulqueen	118	112	1	1898	Whitehall, N. Y	Do.
163340	Barge	Martin P. Horan	373	373	1	1907	Kingston, N. Y	New York, N.Y.
162349	Scow	Martin Gravel Co. No. 1	290	290	0	1904	Seattle, Wash	Seattle, Wash.
50965	Barge	Marvin	274	261	1	1874	New Baltimore, N. Y	New York, N. Y.
163300	Canal boat	Marvin H. Lear	100	95	1	1889	Buffalo, N. Y	Plattsburg, N. Y.
51157	do	Mary	104	98	1	1886	Whitehall, N. Y	Do.
51279	Barge	Mary	234	220	1	1897	Gildersleeve, Conn	New York, N. Y.
51379	do	Mary	73	73	0	1898	Syracuse, N. Y	Cape Vincent, N. Y.
163165	do	Mary	18	18	1	1907	Andalusia, Ill	Rock Island, Ill.
163710	Scow	Mary Ann	99	99	0	1908	Bremerton, Wash	Seattle, Wash.
164410	do	Mary Ann No. 2	111	111	0	1903	do	Port Townsend, Wash.
162308	Barge	Mary Augusta	310	310	1	1904	Eddyville, N. Y	New York, N. Y.
163648	do	Mary B	38	38	1	1908	Hancocks Bridge, N. J	Bridgeton, N. J.
163615	do	Mary Bernardine	408	397	2	1908	Kingston, N. Y	New York, N. Y.
162106	do	Mary Bulger	281	281	0	1903	Rondout, N. Y	Do.
164145	Canal boat	Mary E	104	99	1	1896	Tonawanda, N. Y	Albany, N. Y.
163507	Barge	Mary Freston	275	275	0	1907	Kingston, N. Y	New York, N. Y.
51171	Canal boat	Mary Gaffney	104	99	1	1888	Whitehall, N. Y	Plattsburg, N. Y.
162825	do	Mary Giff	104	98	1	1906	Watervliet, N. Y	Albany, N. Y.
163545	Barge	Mary H	410	410	0	1908	South Rondout, N. Y	New York, N. Y.
51144	Canal boat	Mary Lenahen	109	104	1	1881	Orwell, Vt	Plattsburg, N. Y.
162626	Barge	Mary Mason	243	243	1	1892	Port Richmond, N. Y	New York, N. Y.
51406	do	Mary McAndrew	301	301	1	1901	Sleightsburg, N. Y	Do.
51415	do	Mary Monk	322	322	0	1900	do	Do.

[1] Formerly scow No. 12.

[2] Formerly barge Wm. J. McIlvain.

UNRIGGED MERCHANT VESSELS OF THE UNITED STATES—Continued.

Official No.	Class.	Name of vessel.	Gross tonnage.	Net tonnage.	Crew.	When built.	Where built.	Home port (where permanent document issues).
163645	Barge	Mary No. 2	7	7	0	1905	Clarington, Ohio	Wheeling, W. Va.
51407	do	Mary Quigley	301	301	1	1900	West New Brighton, N. Y	New York, N. Y.
51258	do	Mary Tryon	285	285	0	1893	Jersey City, N. J	Do.
164851	Canal boat	Mary A. Fee	127	121	1	1912	Whitehall, N. Y	Plattsburg, N. Y.
163822	Barge	Mary A. Hammond	385	385	1	1908	Kingston, N. Y	New York, N. Y.
162450	do	Mary A. Hooper	313	282	3	1905	Pocomoke City, Md	Wilmington, Del.
162194	do	Mary A. Kennelly	293	293	1	1904	Brooklyn, N. Y	New York, N. Y.
51174	Canal boat	Mary A. Kenney	102	97	1	1888	Whitehall, N. Y	Plattsburg, N. Y.
51401	Barge	Mary A. Reardon	229	229	1	1889	Kingston, N. Y	New York, N. Y.
51115	Canal boat	Mary A. Roberts	116	110	1	1880	Champlain, N. Y	Albany, N. Y.
51133	do	Mary A. Stafford	122	116	1	1881	Fort Ann, N. Y	Plattsburg, N. Y.
164925	Barge	Mary B. King	229	229	1	1901	Grassy Point, N. Y	New York, N. Y.
90743	do	Mary B. Rogers	92	87	0	1875	Phippsburg, Me	New London, Conn.
51317	Canal boat	Mary C. Groves	110	105	1	1898	Whitehall, N. Y	New York, N. Y.
51339	Barge	Mary C. McNally	379	379	1	1897	Elkton, Md	Philadelphia, Pa.
51206	Canal boat	Mary C. Wight	117	112	1	1885	West Troy, N. Y	Plattsburg, N. Y.
163416	Barge	Mary E. Creighton	380	380	1	1908	Kingston, N. Y	New York, N. Y.
162054	Canal boat	Mary E. Ward	103	98	1	1902	Whitehall, N. Y	Do.
162566	Barge	Mary F. Flannery	374	374	1	1905	Rondout, N. Y	Do.
51449	do	Mary F. Hughes	295	295	1	1901	do	Do.
163215	Canal boat	Mary J. De Long	104	99	1	1889	North Bay, N. Y	Plattsburg, N. Y.
162215	do	Mary J. Oliver	101	96	1	1904	Champlain, N. Y	Do.
163640	do	[1] Mary J. Sparks	107	99	1	1879	Buffalo, N. Y	Albany, N. Y.
163147	do	Mary J. Wood	105	99	1	1902	Northumberland, N. Y	Do.
163523	do	Mary M. Richard	104	99	1	1908	Watervliet, N. Y	Do.
90630	Barge	Mary S. Bradshaw	379	311	2	1874	Philadelphia, Pa	Philadelphia, Pa.
163291	do	Mary V. Costello	247	247	1	1904	West New Brighton, N. Y	Perth Amboy, N. J.
163356	do	Mary Ellen Wood	393	393	1	1907	Kingston, N. Y	New York, N. Y.
51462	do	Maryland	361	361	3	†1899	Elkton, Md	Baltimore, Md.
162523	Scow	Marysville	12	12	0	1905	Marysville, Wash	Port Townsend, Wash.
164432	Barge	MASAYA	177	177	1	1906	Camden, N. J	New York, N. Y.
51240	do	Mascot	179	179	1	1893	Noank, Conn	Do.
51444	Scow	Mascot	15	15	0	1901	Loring, Alaska	Ketchikan, Alaska.
50949	Barge	Massachusetts	270	257	1	1873	Newburgh, N. Y	Perth Amboy, N. J.
164170	Canal boat	Master Workman	95	90	1	1891	Tonawanda, N. Y	Plattsburg, N. Y.
51388	Barge	Mathilde	194	187	1	1900	Wilmington, Del	Philadelphia, Pa.
162405	do	Mathilde R	219	219	1	1904	Rondout, N. Y	New York, N. Y.
51168	Canal boat	Matie V. Buell	100	95	1	1888	Whitehall, N. Y	Plattsburg, N. Y.
58063	Barge	[2] Matilda C. Monk	272	272	0	1895	Port Richmond, N. Y	New York, N. Y.
67486	do	[3] Mattapony	363	363	1	1900	Elkton, Md	Philadelphia, Pa.
51166	Canal boat	Mattie	100	95	1	1888	Whitehall, N. Y	Albany, N. Y.
164307	Barge	Mattie Ann	10	10	2	1906	South Pittsburg, Tenn	Chattanooga, Tenn.
164279	Canal boat	Mattie & Walter	119	113	1	1890	Ithaca, N. Y	Plattsburg, N. Y.
51259	Scow	Mattie and Willie	232	232	0	1893	Rondout, N. Y	New York, N. Y.
163446	Barge	Mauch Chunk	529	501	1	1908	Noank, Conn	Do.
51249	Canal boat	Maud	103	98	1	1880	North Bay, N. Y	Plattsburg, N. Y.
51289	Scow	Maud	13	13	0	1897	Blaine, Wash	Port Townsend, Wash.
51161	Canal boat	Maud S	99	94	1	1884	Whitehall, N. Y	Plattsburg, N. Y.
51448	Scow	Maud S	44	44	0	1901	Anacortes, Wash	Port Townsend, Wash.
163365	Barge	Mauretania	476	476	1	1907	Perth Amboy, N. J	New York, N. Y.
162627	do	Maurice R	389	389	0	1905	Rondout, N. Y	Do.
51442	do	Maurice Woods	323	323	1	1901	do	Do.
164635	do	Maxey	6	6	0	1910	Knoxville, Tenn	Chattanooga, Tenn.
51430	do	Maxim	365	187	1	1902	Noank, Conn	New York, N. Y.
51294	Scow	May	5	5	0	1897	Blaine, Wash	Port Townsend, Wash.
163437	Barge	May	153	153	1	1907	Brooklyn, N. Y	New York, N. Y.
164387	Scow	May	7	7	0	1911	Seattle, Wash	Port Townsend, Wash.
164551	Barge	May	25	25	1	1910	Burlington, Iowa	Burlington, Iowa.
164879	House boat	May	18	18	1	1911	St. Lawrence Park, N. Y	Cape Vincent, N. Y.
164894	Scow	May	6	6	0	1912	Padilla, Wash	Port Townsend, Wash.
162513	Canal boat	May Egan	135	128	1	1905	Whitehall, N. Y	Albany, N. Y.
51378	do	May and Annie	106	101	1	1891	do	Newark, N. J.
51324	Scow	May No. 1	13	13	0	1896	Whatcom, Wash	Port Townsend, Wash.
51290	do	Mayflower	13	13	0	1897	Blaine, Wash	Do.
163325	Barge	Mayflower	27	27	2	1905	Tyrone, Ky	Louisville, Ky.
163542	do	May Flower	49	49	2	1903	Evansville, Ind	Wheeling, W. Va.
162339	Scow	Mead No. 1	265	265	0	1904	Tacoma, Wash	Tacoma, Wash.
163261	do	Mead No. 2	255	255	0	1907	do	Do.
51441	Barge	Mechanic	313	229	3	1902	Noank, Conn	New York, N. Y.
51224	do	Medina	222	210	1	1892	Elkton, Md	Philadelphia, Pa.
164079	do	Medina	428	395	1	1910	Tottenville, N. Y	New York, N. Y.
164828	Scow	Melozi	61	61	0	1912	Seattle, Wash	Seattle, Wash.
51392	Barge	Memphis	210	142	2	1900	Noank, Conn	New York, N. Y.
162032	do	Memphis	412	390	1	1903	Brooklyn, N. Y	Do.
162644	Scow	Menasha	203	203	0	1905	Everett, Wash	Port Townsend, Wash.
51331	Barge	Menominee	129	129	0	1889	West Superior, Wis	Duluth, Minn.
51433	do	Merchant	304	217	1	1902	Noank, Conn	New York, N. Y.
51275	do	Mercury	337	337	1	1897	Elkton, Md	Philadelphia, Pa.
51227	do	Messenger	177	177	1	1892	Noank, Conn	New York, N. Y.
163531	do	Messenger	410	410	1	1908	Perth Amboy, N. J	Do.

[1] Formerly canal boat Addie Hadcock. [2] Formerly barge Stella O'Callaghan. [3] Formerly barge Now Then. † Rebuilt 1910.

UNRIGGED MERCHANT VESSELS OF THE UNITED STATES—Continued.

Official No.	Class.	Name of vessel.	Gross tonnage.	Net tonnage.	Crew.	When built.	Where built.	Home port (where permanent document issues).
164855	House boat	Metabel	12	12	1	1910	Alexandria Bay, N. Y	Cape Vincent, N. Y.
162022	Scow	Metlakahtlan	13	13	0	1903	Metlakahtla, Alaska	Ketchikan, Alaska.
51194	Barge	Metropolis	160	160	1	1889	Noank, Conn	New York, N. Y.
51191	do	Metropolitan	380	367	1	1889	do	Do.
51417	do	Metuchen	336	326	1	1901	Port Richmond, N. Y	Perth Amboy, N. J.
51221	do	Mexico	223	223	1	1889	Orange, Tex	Port Arthur, Tex.
51357	do	Mexico	288	267	0	1900	Port Richmond, N. Y	New York, N. Y.
51366	do	Mexico	153	129	1	1900	Brooklyn, N. Y	Do.
163282	do	Miami	191	191	1	1907	Kingston, N. Y	Do.
163398	do	MICHAEL DEMPSEY	522	522	1	1907	Camden, N. J	Philadelphia, Pa.
164699	do	Michael Francis	382	382	1	1911	Kingston, N. Y	New York, N. Y.
51461	do	Michael Henry	314	314	0	1901	Rondout N. Y	Do.
51386	do	Michael Hollerin	291	248	1	1900	Perth Amboy, N. J	Do.
163573	Canal boat	Michael Rickert	107	101	1	1895	Tonawanda, N. Y	Plattsburg, N. Y.
164141	do	Michael E. Finnican	106	99	1	1910	Rondout, N. Y	Albany, N. Y.
51164	do	Michael F. Joy	101	96	1	1887	Whitehall, N. Y	Plattsburg, N. Y.
51464	do	Michael W. Waters	103	97	1	1903	do	Albany, N. Y.
91830	Barge	Michigan	71	71	0	1885	Portland, Oreg	Port Townsend, Wash.
164486	Scow	Microbe	5	5	0	1911	Seattle, Wash	Seattle, Wash.
51201	Barge	Midas	149	149	2	1890	Noank, Conn	New York, N. Y.
51410	Scow	Middaugh	158	158	0	1901	Steilacoom, Wash	Seattle, Wash.
163518	do	Middlesex	74	74	2	1896	Perth Amboy, N. J	Perth Amboy, N. J.
92320	Barge	Midget	64	64	2	1891	Leclaire, Iowa	Rock Island, Ill.
164880	House boat	Midget	12	12	1	1911	Alexandria Bay, N. Y	Cape Vincent, N. Y.
164881	do	Mignon	15	15	1	1908	Clayton, N. Y	Do.
162498	Scow	Mike Dohearty	726	726	1	1899	Sturgeon Bay, Wis	Milwaukee, Wis.
162275	do	Mike Martin	30	30	0	1904	Loring, Alaska	Ketchikan, Alaska.
51459	Barge	Mildred	282	282	0	1901	Sleightsburg, N. Y	New York, N. Y.
163624	Scow	Mildred	223	223	1	1908	Perth Amboy, N. J	Do.
164025	Barge	Mildred McNally	494	494	2	1910	Elkton, Md	Philadelphia, Pa.
162090	do	Milford	209	189	1	1903	Brooklyn, N. Y	New York, N. Y.
51198	do	Millie	153	146	2	1889	do	Do.
163293	do	Millwood	215	190	1	1907	Tottenville, N. Y	Do.
162199	do	Milo Mead	115	113	1	1904	City Island, N. Y	Bridgeport, Conn.
51195	do	Milton	162	162	1	1889	Noank, Conn	New York, N. Y.
51342	do	Milton	290	268	0	1899	Port Richmond, N. Y	Do.
51307	do	Milwaukee	169	169	0	1898	Brooklyn, N. Y	Do.
51288	do	Minerva	25	25	0	1898	Ballard, Wash	Port Townsend, Wash.
163145	do	Minerva	222	222	1	1907	Brooklyn, N. Y	New York, N. Y.
51287	do	Mink	539	539	0	1898	San Francisco, Cal	St. Michael, Alaska.
164260	Scow	Mink	11	11	0	1910	Quadra, Alaska	Seattle, Wash.
51371	Barge	Minneapolis	192	123	0	1900	Noank, Conn	New York, N. Y.
162465	do	Minnehaha	31	31	0	1905	St. Paul, Minn	St. Paul, Minn.
51238	do	Minnie	155	147	1	1887	Brooklyn, N. Y	New York, N. Y.
162152	do	Minnie D. Kennelly	371	371	1	1904	do	Do.
162277	do	Minnie T. Robinson	266	262	2	1904	Pocomoke City, Md	Seaford, Del.
163276	do	Minoa	168	141	0	1907	Tottenville, N. Y	New York, N. Y.
164882	House boat	Mirion	7	7	1	1904	Clayton, N. Y	Cape Vincent, N. Y.
51208	Canal boat	Miss Georgie	143	136	1	1890	Buffalo, N. Y	Buffalo, N. Y.
51197	Barge	Mission	160	160	1	1889	Noank, Conn	New York, N. Y.
164516	do	Mississippi	315	315	8	1911	Lake City, Minn	La Crosse, Wis.
164645	do	Mizzo	550	550	1	1911	St. Michael, Alaska	St. Michael, Alaska.
162274	Scow	Mr. Dooley	30	30	0	1904	Loring, Alaska	Ketchikan, Alaska.
162902	Barge	Mobile	201	201	1	1906	Brooklyn, N. Y	New York, N. Y.
162624	do	[1] Mobjack	426	426	1	1905	Elkton, Md	Philadelphia, Pa.
51320	do	Mocha	123	84	1	1898	Eddyville, N. Y	New York, N. Y.
51402	do	Mogul	318	284	0	1901	Weehawken, N. J	Do.
51281	do	Mohawk	180	164	1	1897	Noank, Conn	Do.
51336	do	Mohawk	414	391	0	1899	Brooklyn, N. Y	Do.
164640	do	Mohawk	466	466	1	1911	Elkton, Md	Philadelphia, Pa.
163625	do	Mohawk Barge No. 1	13	13	4	1906	Terre Haute, Ind	Evansville, Ind.
51282	do	Mohegan	178	162	1	1897	Noank, Conn	New York, N. Y.
162295	do	Moline	58	58	0	1904	Rock Island, Ill	Rock Island, Ill.
51468	Scow	Mollie	18	18	0	1903	Whatcom, Wash	Port Townsend, Wash.
162704	Barge	Mollie	286	286	1	1898	Brooklyn, N. Y	New York, N. Y.
162985	Scow	Mollie	12	12	0	1906	Tacoma, Wash	Tacoma, Wash.
51418	Canal boat	Mollie B	95	90	1	1901	Champlain, N. Y	Plattsburg, N. Y.
164844	Barge	Mollie Weston	369	341	3	1912	Seaford, Del	Seaford, Del.
163242	Canal boat	Mollie J. Boles	103	98	1	1907	Whitehall, N. Y	New York, N. Y.
51251	Barge	Monarch	675	655	8	1895	Brooklyn, N. Y	Do.
51272	Canal boat	Monarch	133	133	1	1880	Whitehall, N. Y	Plattsburg, N. Y.
50687	Barge	Monitor	120	114	2	1871	Brooklyn, N. Y	New York, N. Y.
164856	House boat	Monitor	12	12	1	1911	Alexandria Bay, N. Y	Cape Vincent, N. Y.
162642	Barge	Monocacy	150	150	1	1905	Port Richmond, N. Y	Baltimore, Md.
51460	do	Monongahela	235	184	2	1903	Baltimore, Md	Do.
51451	do	Monroe	335	251	1	1902	Noank, Conn	New York, N. Y.
162759	Scow	MONROE DOCTRINE	446	446	0	1897	Buffalo, N. Y	Buffalo, N. Y.
51398	Barge	Monrovia	144	126	2	1901	Port Richmond, N. Y	Baltimore, Md.
162562	Canal boat	Montana	136	136	1	1890	Buffalo, N. Y	Buffalo, N. Y.

[1] Formerly barge Tioga.

UNRIGGED MERCHANT VESSELS OF THE UNITED STATES—Continued.

Official No.	Class.	Name of vessel.	Gross tonnage.	Net tonnage.	Crew.	When built.	Where built.	Home port (where permanent document issues).
162692	Barge	Montana	151	104	1	1906	Baltimore, Md	Baltimore, Md.
162796	do	Montana	922	922	1	1906	Winslow, Wash	St. Michael, Alaska.
51363	do	Montauk	192	170	1	1900	Noank, Conn	New York, N. Y
51165	do	Montrose	202	185	0	1887	Elizabeth, N. J	Do.
163566	Canal boat	Monty Bros	103	97	0	1901	Northumberland, N. Y	Albany, N. Y.
51422	Barge	Moody Lee	163	163	2	1900	Brooklyn, N. Y	New York, N. Y.
164723	do	MOON	175	175	0	1910	Ambridge, Pa	Port Arthur, Tex.
51263	do	Moonlight	283	283	0	1893	South Rondout, N. Y	New York, N. Y.
164810	do	Moonlight	14	14	1	1912	Charleston, W. Va	Wheeling, W. Va.
163152	Scow	Moose	406	406	1	1907	Winslow, Wash	St. Michael, Alaska.
51393	do	Moran No. 1	33	33	0	1900	Seattle, Wash	Seattle, Wash.
51193	Barge	Morgan	383	372	1	1889	Noank, Conn	New York, N. Y.
51389	do	Morgan	200	200	1	1883	Camden, N. J	Do.
163435	do	Morgan City	507	507	2	1908	Perth Amboy, N. J	Do.
162420	Canal boat	Morgan B. Griswold	104	98	1	1905	Whitehall, N. Y	Plattsburg, N. Y.
51184	do	Morgan L. Holmes	104	99	1	1888	Northumberland, N. Y	Albany, N. Y.
164694	Barge	Morganton	6	6	1	1911	Morganton, Tenn	Chattanooga, Tenn.
51202	do	Morna	160	160	2	1890	Noank, Conn	New York, N. Y.
51380	do	Morning Star	214	214	1	1900	South Rondout, N. Y	Do.
163326	do	Morning Star	178	178	1	1907	Brooklyn, N. Y	Do.
51370	Canal boat	Morris Shean	104	97	1	1887	Middleport, N. Y	Albany N. Y.
164604	Scow	Morrison	136	136	2	1903	Green Bay, Wis	Milwaukee, Wis.
163266	Barge	Morton	168	141	0	1907	Tottenville, N. Y	New York, N. Y.
51138	Canal boat	Moses Davis	116	110	1	1881	Champlain, N. Y	Albany, N. Y.
16851	Barge	Moses G. Leonard	150	145	1	1853	Poughkeepsie, N. Y	New York, N. Y.
51355	do	Mott Haven	105	89	0	1900	Weehawken, N. J	Do.
164372	Scow	Mt. Vernon	115	115	0	1911	Seattle, Wash	Port Townsend, Wash.
164485	do	Mousquito	5	5	0	1911	do	Seattle, Wash.
164441	do	Mukluk	26	26	0	1911	do	Do.
162739	Canal boat	Munger Bros	115	109	1	1893	Orwell, Vt	Albany, N. Y.
51381	Barge	Munson	210	142	2	1900	Noank, Conn	New Yok, N. Y.
163995	Scow	Munson	31	31	1	1910	Shelton, Wash	Tacoma, Wash.
163779	do	MUNSTER	316	316	1	1909	Ecorse, Mich	Buffalo, N. Y.
163126	Canal boat	Murphy Boys	102	97	1	1907	Whitehall, N. Y	Plattsburg, N. Y.
164475	Scow	Mutt	20	20	0	1911	Seattle, Wash	Seattle, Wash.
51284	Barge	Mutual	149	149	2	1897	Brooklyn, N. Y	New York, N. Y.
162434	Scow	MUTUAL	441	441	1	1905	Buffalo, N. Y	Buffalo, N. Y.
51445	Barge	Myra	233	219	0	1902	Gildersleeve, Conn	Hartford, Conn.
164281	Canal boat	Myron P. Bush	111	106	1	1893	Buffalo, N. Y	Plattsburg, N. Y.
51291	Scow	Myrtle	13	13	0	1897	Blaine, Wash	Port Townsend, Wash.
93197	Barge	Myrtle H	48	48	0	1901	Nome, Alaska	Nome, Alaska.
51228	do	Mystic	177	177	1	1892	Noank, Conn	New York, N. Y.
51298	Scow	Mystic	10	10	0	1897	Blaine, Wash	Port Townsend, Wash.
		N.						
163492	Scow	N 1	90	90	2	1884	Racine, Wis	Duluth, Minn.
163489	do	N 2	84	84	2	1883	do	Do.
163490	do	N 3	175	175	2	1892	Milwaukee, Wis	Do.
163491	do	N 4	192	192	2	1894	do	Do.
67483	Canal boat	N. Goodrow	104	97	1	1901	Watervliet, N. Y	Plattsburg, N. Y.
163193	do	N. Osterhoudt	101	96	1	1890	Buffalo, N. Y	Do.
67433	do	N. F. Smith	151	151	0	1899	Whitehall, N. Y	Albany, N. Y.
162575	do	N. H. Wood	105	98	1	1903	Northumberland, N. Y	Do.
130728	Scow	N. T. Hanson	30	22	1	1896	Woolwich, Me	Trenton, N. J.
164834	Barge	N. A. D. Co. No. 5	254	254	1	1912	Lockport, La	Brashear, La.
164835	do	N. A. D. Co. No. 6	254	254	1	1912	do	Do.
164888	do	N. A. D. Co. No. 7	254	254	1	1912	do	Do.
164889	do	N. A. D. Co. No. 8	254	254	1	1912	do	Do.
67168	Scow	N. E. T. Co. No. 1	194	185	1	1881	New Haven, Conn	New Haven, Conn.
67170	do	N. E. T. Co. No. 3	194	185	1	1881	do	Do.
67172	do	N. E. T. Co. No. 5	194	185	1	1881	do	Do.
67174	do	N. E. T. Co. No. 7	194	185	1	1881	do	Do.
67176	do	N. E. T. Co. No. 9	197	189	1	1881	do	Do.
67178	do	N. E. T. Co. No. 11	197	189	1	1881	do	Do.
67179	do	N. E. T. Co. No. 12	197	189	1	1881	do	Do.
67180	do	N. E. T. Co. No. 13	197	189	0	1881	do	Do.
67181	do	N. E. T. Co. No. 14	197	189	1	1881	do	Do.
67182	do	N. E. T. Co. No. 15	197	189	1	1881	do	Do.
67199	do	N. E. T. Co. No. 32	197	189	0	1881	do	Do.
67200	do	N. E. T. Co. No. 33	197	189	1	1881	do	Do.
67201	do	N. E. T. Co. No. 34	197	189	1	1881	do	Do.
67202	do	N. E. T. Co. No. 35	197	189	1	1881	do	Do.
67205	do	N. E. T. Co. No. 38	197	189	1	1881	do	Do.
67206	do	N. E. T. Co. No. 39	197	189	1	1881	do	Do.
67207	do	N. E. T. Co. No. 40	197	189	1	1882	do	Do.
67210	do	N. E. T. Co. No. 43	197	189	1	1881	do	Do.
67211	do	N. E. T. Co. No. 44	197	189	1	1881	do	Do.
67212	do	N. E. T. Co. No. 45	197	189	1	1881	do	Do.
67236	do	N. E. T. Co. No. 63	197	189	1	1882	do	Do.
67237	do	N. E. T. Co. No. 64	197	189	1	1882	do	Do.
164661	do	N. L. J. T. Co. No. 1	57	57	0	1911	Seattle, Wash	Seattle, Wash.

UNRIGGED MERCHANT VESSELS OF THE UNITED STATES—Continued.

Official No.	Class.	Name of vessel.	Gross tonnage.	Net tonnage.	Crew.	When built.	Where built.	Home port (where permanent document issues).
164609	Scow	N. O. Co. No. 1	7	7	0	1911	Olympia, Wash	Tacoma, Wash.
164610	do	N. O. Co. No. 2	6	6	0	1911	do	Do.
164026	do	N. P. T. Co. No. 1	60	60	0	1910	Colby, Wash	Seattle, Wash.
162013	do	N. P. and C. S. Co. No. 1	7	7	0	1902	Blaine, Wash	Port Townsend, Wash.
162014	do	N. P. and C. S. Co. No. 2	14	14	0	1902	do	Do.
162913	Barge	N. Y. P. & N. R. R. BARGE No. 2	1,257	1,174	6	1906	Sparrow Point, Md	Philadelphia, Pa.
162944	do	N. Y. P. & N. R. R. BARGE No. 4	1,257	1,174	6	1906	do	Do.
67390	do	N. Y. P. & N. R. R. BARGE No. 5	1,671	1,671	7	1897	Elizabeth, N. J	Do.
67435	do	N. Y. P. & N. R. R. BARGE No. 8	1,255	1,173	5	1901	Sparrow Point, Md	Do.
67490	do	[1] N. Y. P. & N. R. R. BARGE No. 9	1,423	1,336	5	1903	Wilmington, Del	Do.
162088	do	[2] N. Y. P. & N. R. R. BARGE No. 10	1,423	1,336	5	1903	do	Do.
162445	do	N. Y. P. & N. R. R. BARGE No. 14	1,467	1,377	5	1905	Camden, N. J	Do.
163836	do	N. Y. P. & N. R. R. BARGE No. 16	1,288	1,288	4	1909	do	Do.
164044	do	N. Y. P. & N. R. R. BARGE No. 17	1,288	1,288	4	1910	do	Do.
163951	do	N. Y. S. U. Co. No. 25	278	278	1	1909	South Rondout, N. Y	New York, N. Y.
163952	do	N. Y. S. U. Co. No. 26	278	278	1	1909	do	Do.
67398	do	N. & C. 8	126	85	2	1891	Berkley, Va	Norfolk, Va.
164017	House boat	[3] Nahma	102	102	2	1903	Rockport, Ontario	New York, N. Y.
130912	do	Naime	101	101	1	1901	Islip, N. Y	Do.
162023	Scow	Nakat	15	15	0	1903	Wales Island, Alaska	Ketchikan, Alaska.
164247	Barge	Nance	6	6	0	1907	Nance Ferry, Tenn	Chattanooga, Tenn.
67403	Scow	Nancy	28	28	0	1898	New Haven, Conn	New York, N. Y.
162738	do	Nancy	34	34	0	1906	Anacortes, Wash	Port Townsend. Wash.
164857	House boat	Nancy	6	6	0	1911	Alexandria Bay, N. Y	Cape Vincent, N. Y.
51271	Barge	[4] Nanjemoy	300	300	1	†1895	Elkton, Md	Philadelphia, Pa.
48627	do	[5] Nansemond	361	361	1	‡1895	do	Do.
67452	do	Napoleon	423	423	9	1901	Duluth, Minn	Duluth, Minn.
67474	Canal boat	Napoleon Gamache	102	97	1	1901	Champlain, N. Y	Plattsburg, N. Y.
164454	do	Nat Carswell	104	98	1	1905	Watervliet, N. Y	Albany, N. Y.
130248	Barge	Nathan Lawrence	652	615	6	1883	Bath, Me	Wilmington, Del.
162403	do	Natrona	423	423	1	1905	Wilmington, Del	Philadelphia, Pa.
52900	do	Nauticus	238	226	1	1874	Rockyhill, Conn	Hartford, Conn.
67432	do	Navy Blue	454	454	0	1900	Rondout, N. Y	New York, N. Y.
67487	do	Ned Irish	288	288	1	1903	West New Brighton, N. Y	Do.
162643	do	Neenah	205	205	0	1905	Everett, Wash	Port Townsend, Wash.
67315	Canal boat	Neilsons and Palmer	128	122	1	1895	Whitehall, N. Y	Plattsburg, N. Y.
67375	Scow	Nellie	5	5	0	1898	Beach, Wash	Port Townsend, Wash.
67400	Barge	Nellie	7	7	1	1899	Alexandria Bay, N. Y	Cape Vincent, N. Y.
162597	do	Nellie	37	37	0	1895	River Rouge, Mich	Detroit, Mich.
164462	do	Nellie B	108	108	2	1908	Jacksonville, Fla	Jacksonville, Fla.
163241	Canal boat	Nellie C	100	95	1	1887	Durhamville, N. Y	Plattsburg, N. Y.
162320	do	Nellie Maher	102	97	1	1898	Whitehall, N. Y	Albany, N. Y.
67429	Scow	Nellie No. 1	10	10	0	1900	Anacortes, Wash	Port Townsend, Wash.
164819	do	Nellie No. 2	15	15	0	1912	do	Do.
67405	Barge	Nellie O'Boyle	298	298	1	1899	Eddyville, N. Y	New York, N. Y.
162823	do	Nellie T	255	255	1	1904	Kingston, N. Y	Do.
164108	do	Nelson	426	394	1	1910	Tottenville, N. Y	Do.
67334	do	Nelson Zabriskie	271	271	0	1893	Rondout, N. Y	Do.
164698	Dredge	NELSON Z. GRAVES	705	507	14	1911	Sparrow Point, Md	Somers Point, N. J.
67391	Barge	Neptune	352	352	1	1898	Elkton, Md	Philadelphia, Pa.
162161	Scow	Neptune No. 1	60	60	0	1904	Seattle, Wash	Port Townsend, Wash.
164843	do	Neptune No. 2	14	14	0	1912	do	Do.
163271	Barge	Nereus	217	217	1	1907	Brooklyn, N. Y	New York, N. Y.
67493	do	NESHANNOCK	229	229	1	1903	Camden, N. J	Port Arthur, Tex.
67256	Canal boat	Nettie	102	97	1	1884	Whitehall, N. Y	Plattsburg, N. Y.
162319	do	Nettie Cahill	108	97	1	1903	do	Albany, N. Y.
67463	Scow	Nettle	18	18	0	1901	Anacortes, Wash	Port Townsend, Wash.
163803	Barge	Neuse	464	464	1	1909	Elkton, Md	Philadelphia, Pa.
67409	do	Newark	313	261	2	1900	Baltimore, Md	Baltimore, Md.
67412	do	Newark	112	96	0	1900	Brooklyn, N. Y	New York, N. Y.
67416	do	New Castle	145	127	4	1900	Kennebunk, Me	Portsmouth, N. H.
163050	do	New Haven	272	272	1	1907	Rondout, N. Y	New York, N. Y.
65063	do	[6] *New Jersey*	1,347	1,177	7	1877	Barrow, England	Perth Amboy, N. J.
130671	do	New Light	31	29	2	1894	Beaufort, N. C	Burlington, N. J.
162773	do	Newman	17	17	1	1906	Cape Vincent, N. Y	Cape Vincent, N. Y.
67296	do	New Market	121	115	3	1892	Kennebunk, Me	Portsmouth, N. H.
67413	do	Newport	112	96	0	1900	Brooklyn, N. Y	New York, N. Y.
163290	do	[7] Newport	175	162	0	1907	Port Jefferson, N. Y	Do.
67489	do	Newport News	157	157	1	1899	Tottenville, N. Y	Do.
67280	do	New York	215	192	0	1890	Brooklyn, N. Y	Do.
67380	do	New York	450	450	0	1898	Unalaska, Alaska	St. Michael, Alaska.
67415	Canal boat	New York	97	92	1	1900	Whitehall, N. Y	Plattsburg, N. Y.
164781	Barge	New York Dock Co. No. 21	451	451	0	1912	Port Richmond, N. Y	New York, N. Y.
164804	do	New York Dock Co. No. 22	226	226	1	1912	do	Do.
67376	Scow	Niagara	11	11	0	1897	Fairhaven, Wash	Port Townsend, Wash.
162271	do	Niagara	12	12	0	1904	Anacortes, Wash	Do.

[1] Formerly barge No. 9.
[2] Formerly barge N. Y. P. & N. Barge No. 10.
[3] Formerly British house boat Nahma.
[4] Formerly barge Marjorie.
[5] Formerly barge {a Louis B. Tucker. b York.
[6] Formerly {a British ship Yarkand. b Russian ship Yarkand. c Steel barge Yarkand.
[7] Formerly barge Jaxson.
† Rebuilt 1909.
‡ Rebuilt 1907.

UNRIGGED MERCHANT VESSELS OF THE UNITED STATES—Continued.

Official No.	Class.	Name of vessel.	Gross tonnage.	Net tonnage.	Crew.	When built.	Where built.	Home port (where permanent document issues).
162692	Barge	Montana	151	104	1	1906	Baltimore, Md	Baltimore, Md.
162796	do	Montana	922	922	1	1906	Winslow, Wash	St. Michael, Alaska.
51363	do	Montauk	192	170	1	1900	Noank, Conn	New York, N. Y
51165	do	Montrose	202	185	0	1887	Elizabeth, N. J	Do.
163566	Canal boat	Monty Bros	103	97	0	1901	Northumberland, N. Y	Albany, N. Y.
51422	Barge	Moody Lee	163	163	2	1900	Brooklyn, N. Y	New York, N. Y.
164723	do	MOON	175	175	0	1910	Ambridge, Pa	Port Arthur, Tex.
51263	do	Moonlight	283	283	0	1893	South Rondout, N. Y	New York, N. Y.
164810	do	Moonlight	14	14	1	1912	Charleston, W. Va	Wheeling, W. Va.
163152	Scow	Moose	406	406	1	1907	Winslow, Wash	St. Michael, Alaska.
51393	do	Moran No. 1	33	33	0	1900	Seattle, Wash	Seattle, Wash.
51193	Barge	Morgan	383	372	1	1889	Noank, Conn	New York, N. Y.
51389	do	Morgan	200	200	1	1883	Camden, N. J	Do.
163435	do	Morgan City	507	507	2	1908	Perth Amboy, N. J	Do.
162420	Canal boat	Morgan B. Griswold	104	98	1	1905	Whitehall, N. Y	Plattsburg, N. Y.
51184	do	Morgan L. Holmes	104	99	1	1888	Northumberland, N. Y	Albany, N. Y.
164694	Barge	Morganton	6	6	1	1911	Morganton, Tenn	Chattanooga, Tenn.
51202	do	Morna	160	160	2	1890	Noank, Conn	New York, N. Y.
51380	do	Morning Star	214	214	1	1900	South Rondout, N. Y	Do.
163326	do	Morning Star	178	178	1	1907	Brooklyn, N. Y	Do.
51370	Canal boat	Morris Shean	104	97	1	1887	Middleport, N. Y	Albany N. Y.
164604	Scow	Morrison	136	136	2	1903	Green Bay, Wis	Milwaukee, Wis.
163266	Barge	Morton	168	141	0	1907	Tottenville, N. Y	New York, N. Y.
51138	Canal boat	Moses Davis	116	110	1	1881	Champlain, N. Y	Albany, N. Y.
16851	Barge	Moses G. Leonard	150	145	1	1853	Poughkeepsie, N. Y	New York, N. Y.
51355	do	Mott Haven	105	89	0	1900	Weehawken, N. J	Do.
164372	Scow	Mt. Vernon	115	115	0	1911	Seattle, Wash	Port Townsend, Wash.
164485	do	Mousquito	5	5	0	1911	do	Seattle, Wash.
164441	do	Mukluk	26	26	0	1911	do	Do.
162739	Canal boat	Munger Bros	115	109	1	1893	Orwell, Vt	Albany, N. Y.
51381	Barge	Munson	210	142	2	1900	Noank, Conn	New Yok, N. Y.
163995	Scow	Munson	31	31	1	1910	Shelton, Wash	Tacoma, Wash.
163779	do	MUNSTER	316	316	1	1909	Ecorse, Mich	Buffalo, N. Y.
163126	Canal boat	Murphy Boys	102	97	1	1907	Whitehall, N. Y	Plattsburg, N. Y.
164475	Scow	Mutt	20	20	0	1911	Seattle, Wash	Seattle, Wash.
51284	Barge	Mutual	149	149	2	1897	Brooklyn, N. Y	New York, N. Y.
162434	Scow	MUTUAL	441	441	1	1905	Buffalo, N. Y	Buffalo, N. Y.
51445	Barge	Myra	233	219	0	1902	Glidersleeve, Conn	Hartford, Conn.
164281	Canal boat	Myron P. Bush	111	106	1	1893	Buffalo, N. Y	Plattsburg, N. Y.
51291	Scow	Myrtle	13	13	0	1897	Blaine, Wash	Port Townsend, Wash.
93197	Barge	Myrtle H	48	48	0	1901	Nome, Alaska	Nome, Alaska.
51228	do	Mystic	177	177	1	1892	Noank, Conn	New York, N. Y.
51298	Scow	Mystic	10	10	0	1897	Blaine, Wash	Port Townsend, Wash.
		N.						
163492	Scow	N 1	90	90	2	1884	Racine, Wis	Duluth, Minn.
163489	do	N 2	84	84	2	1883	do	Do.
163490	do	N 3	175	175	2	1892	Milwaukee, Wis	Do.
163491	do	N 4	192	192	2	1894	do	Do.
67483	Canal boat	N. Goodrow	104	97	1	1901	Watervliet, N. Y	Plattsburg, N. Y.
163193	do	N. Osterhoudt	101	96	1	1890	Buffalo, N. Y	Do.
67433	do	N. F. Smith	151	151	0	1899	Whitehall, N. Y	Albany, N. Y.
162575	do	N. H. Wood	105	98	1	1903	Northumberland, N. Y	Do.
130728	Scow	N. T. Hanson	30	22	1	1896	Woolwich, Me	Trenton, N. J.
164834	Barge	N. A. D. Co. No. 5	254	254	1	1912	Lockport, La	Brashear, La.
164835	do	N. A. D. Co. No. 6	254	254	1	1912	do	Do.
164888	do	N. A. D. Co. No. 7	254	254	1	1912	do	Do.
164889	do	N. A. D. Co. No. 8	254	254	1	1912	do	Do.
67168	Scow	N. E. T. Co. No. 1	194	185	1	1881	New Haven, Conn	New Haven, Conn.
67170	do	N. E. T. Co. No. 3	194	185	1	1881	do	Do.
67172	do	N. E. T. Co. No. 5	194	185	1	1881	do	Do.
67174	do	N. E. T. Co. No. 7	194	185	1	1881	do	Do.
67176	do	N. E. T. Co. No. 9	197	189	1	1881	do	Do.
67178	do	N. E. T. Co. No. 11	197	189	1	1881	do	Do.
67179	do	N. E. T. Co. No. 12	197	189	1	1881	do	Do.
67180	do	N. E. T. Co. No. 13	197	189	0	1881	do	Do.
67181	do	N. E. T. Co. No. 14	197	189	1	1881	do	Do.
67182	do	N. E. T. Co. No. 15	197	189	1	1881	do	Do.
67199	do	N. E. T. Co. No. 32	197	189	0	1881	do	Do.
67200	do	N. E. T. Co. No. 33	197	189	1	1881	do	Do.
67201	do	N. E. T. Co. No. 34	197	189	1	1881	do	Do.
67202	do	N. E. T. Co. No. 35	197	189	1	1881	do	Do.
67205	do	N. E. T. Co. No. 38	197	189	1	1881	do	Do.
67206	do	N. E. T. Co. No. 39	197	189	1	1881	do	Do.
67207	do	N. E. T. Co. No. 40	197	189	1	1882	do	Do.
67210	do	N. E. T. Co. No. 43	197	189	1	1881	do	Do.
67211	do	N. E. T. Co. No. 44	197	189	1	1881	do	Do.
67212	do	N. E. T. Co. No. 45	197	189	1	1881	do	Do.
67236	do	N. E. T. Co. No. 63	197	189	1	1882	do	Do.
67237	do	N. E. T. Co. No. 64	197	189	1	1882	do	Do.
164661	do	N. L. J. T. Co. No. 1	57	57	0	1911	Seattle, Wash	Seattle, Wash.

UNRIGGED MERCHANT VESSELS OF THE UNITED STATES—Continued.

Official No.	Class.	Name of vessel.	Gross tonnage.	Net tonnage.	Crew.	When built.	Where built.	Home port (where permanent document issues).
164609	Scow	N. O. Co. No. 1	7	7	0	1911	Olympia, Wash	Tacoma, Wash.
164610	do	N. O. Co. No. 2	6	6	0	1911	do	Do.
164026	do	N. P. T. Co. No. 1	60	60	0	1910	Colby, Wash	Seattle, Wash.
162013	do	N. P. and C. S. Co. No. 1	7	7	0	1902	Blaine, Wash	Port Townsend, Wash.
162014	do	N. P. and C. S. Co. No. 2	14	14	0	1902	do	Do.
162913	Barge	N. Y. P. & N. R. R. BARGE No. 2	1,257	1,174	6	1906	Sparrow Point, Md	Philadelphia, Pa.
162944	do	N. Y. P. & N. R. R. BARGE No. 4	1,257	1,174	6	1906	do	Do.
67390	do	N. Y. P. & N. R. R. BARGE No. 5	1,671	1,671	7	1897	Elizabeth, N. J	Do.
67435	do	N. Y. P. & N. R. R. BARGE No. 8	1,255	1,173	5	1901	Sparrow Point, Md	Do.
67490	do	[1] N. Y. P. & N. R. R. BARGE No. 9	1,423	1,336	5	1903	Wilmington, Del	Do.
162088	do	[2] N. Y. P. & N. R. R. BARGE No. 10	1,423	1,336	5	1903	do	Do.
162445	do	N. Y. P. & N. R. R. BARGE No. 14	1,467	1,377	5	1905	Camden, N. J	Do.
163536	do	N. Y. P. & N. R. R. BARGE No. 16	1,288	1,288	4	1909	do	Do.
164044	do	N. Y. P. & N. R. R. BARGE No. 17	1,288	1,288	4	1910	do	Do.
163951	do	N. Y. S. U. Co. No. 25	278	278	1	1909	South Rondout, N. Y	New York, N. Y.
163952	do	N. Y. S. U. Co. No. 26	278	278	1	1909	do	Do.
67398	do	N. & C. 8	126	85	2	1891	Berkley, Va	Norfolk, Va.
164017	House boat	[3] Nahma	102	102	2	1903	Rockport, Ontario	New York, N. Y.
130912	do	Najme	101	101	1	1901	Islip, N. Y	Do.
162023	Scow	Nakat	15	15	0	1903	Wales Island, Alaska	Ketchikan, Alaska.
164247	Barge	Nance	6	6	0	1907	Nance Ferry, Tenn	Chattanooga, Tenn.
67403	Scow	Nancy	28	28	0	1898	New Haven, Conn	New York, N. Y.
162738	do	Nancy	34	34	0	1906	Anacortes, Wash	Port Townsend. Wash.
164857	House boat	Nancy	6	6	0	1911	Alexandria Bay, N. Y	Cape Vincent, N. Y.
51271	Barge	[4] Nanjemoy	300	300	1	†1895	Elkton, Md	Philadelphia, Pa.
48627	do	[5] Nansemond	361	361	1	‡1895	do	Do.
67452	do	Napoleon	423	423	9	1901	Duluth, Minn	Duluth, Minn.
67474	Canal boat	Napoleon Gamache	102	97	1	1901	Champlain, N. Y	Plattsburg, N. Y.
164454	do	Nat Carswell	104	98	1	1905	Watervliet, N. Y	Albany, N. Y.
130248	Barge	Nathan Lawrence	652	615	6	1883	Bath, Me	Wilmington, Del.
162403	do	Natrona	423	423	1	1905	Wilmington, Del	Philadelphia, Pa.
52900	do	Nauticus	238	226	1	1874	Rockyhill, Conn	Hartford, Conn.
67432	do	Navy Blue	454	454	0	1900	Rondout, N. Y	New York, N. Y.
67487	do	Ned Irish	288	288	1	1903	West New Brighton, N. Y	Do.
162643	do	Neenah	205	205	0	1905	Everett, Wash	Port Townsend, Wash.
67315	Canal boat	Neilsons and Palmer	128	122	1	1895	Whitehall, N. Y	Plattsburg, N. Y.
67375	Scow	Nellie	5	5	0	1898	Beach, Wash	Port Townsend, Wash.
67400	Barge	Nellie	7	7	1	1899	Alexandria Bay, N. Y	Cape Vincent, N. Y.
162597	do	Nellie	37	37	0	1895	River Rouge, Mich	Detroit, Mich.
164462	do	Nellie B	108	108	2	1908	Jacksonville, Fla	Jacksonville, Fla.
163241	Canal boat	Nellie C	100	95	1	1887	Durhamville, N. Y	Plattsburg, N. Y.
162320	do	Nellie Maher	102	97	1	1898	Whitehall, N. Y	Albany, N. Y.
67429	Scow	Nellie No. 1	10	10	0	1900	Anacortes, Wash	Port Townsend, Wash.
164819	do	Nellie No. 2	15	15	0	1912	do	Do.
67405	Barge	Nellie O'Boyle	298	298	1	1899	Eddyville, N. Y	New York, N. Y.
162823	do	Nellie T	255	255	1	1904	Kingston, N. Y	Do.
164108	do	Nelson	426	394	1	1910	Tottenville, N. Y	Do.
67334	do	Nelson Zabriskie	271	271	0	1893	Rondout, N. Y	Do.
164698	Dredge	NELSON Z. GRAVES	705	507	14	1911	Sparrow Point, Md	Somers Point, N. J.
67391	Barge	Neptune	352	352	1	1898	Elkton, Md	Philadelphia, Pa.
162161	Scow	Neptune No. 1	60	60	0	1904	Seattle, Wash	Port Townsend, Wash.
164843	do	Neptune No. 2	14	14	0	1912	do	Do.
163271	Barge	Nereus	217	217	1	1907	Brooklyn, N. Y	New York, N. Y.
67493	do	NESHANNOCK	229	229	1	1903	Camden, N. J	Port Arthur, Tex.
67256	Canal boat	Nettie	102	97	1	1884	Whitehall, N. Y	Plattsburg, N. Y.
162319	do	Nettie Cahill	103	97	1	1903	do	Albany, N. Y.
67463	Scow	Nettie	18	18	0	1901	Anacortes, Wash	Port Townsend, Wash.
163803	Barge	Neuse	464	464	1	1909	Elkton, Md	Philadelphia, Pa.
67409	do	Newark	313	261	2	1900	Baltimore, Md	Baltimore, Md.
67412	do	Newark	112	96	0	1900	Brooklyn, N. Y	New York, N. Y.
67416	do	New Castle	145	127	4	1900	Kennebunk, Me	Portsmouth, N. H.
163050	do	New Haven	272	272	1	1907	Rondout, N. Y	New York, N. Y.
65063	do	[6] *New Jersey*	1,347	1,177	7	1877	Barrow, England	Perth Amboy, N. J.
130671	do	New Light	31	29	2	1894	Beaufort, N. C	Burlington, N. J.
162773	do	Newman	17	17	1	1906	Cape Vincent, N. Y	Cape Vincent, N. Y.
67296	do	New Market	121	115	3	1892	Kennebunk, Me	Portsmouth, N. H.
67413	do	Newport	112	96	0	1900	Brooklyn, N. Y	New York, N. Y.
163290	do	[7] Newport	175	162	0	1907	Port Jefferson, N. Y	Do.
67489	do	Newport News	157	157	1	1899	Tottenville, N. Y	Do.
67280	do	New York	215	192	0	1890	Brooklyn, N. Y	Do.
67380	do	New York	450	450	0	1898	Unalaska, Alaska	St. Michael, Alaska.
67415	Canal boat	New York	97	92	1	1900	Whitehall, N. Y	Plattsburg, N. Y.
164781	Barge	New York Dock Co. No. 21	451	451	0	1912	Port Richmond, N. Y	New York, N. Y.
164804	do	New York Dock Co. No. 22	226	226	1	1912	do	Do.
67376	Scow	Niagara	11	11	0	1897	Fairhaven, Wash	Port Townsend, Wash.
162271	do	Niagara	12	12	0	1904	Anacortes, Wash	Do.

[1] Formerly barge No. 9.
[2] Formerly barge N. Y. P. & N. Barge No. 10.
[3] Formerly British house boat Nahma.
[4] Formerly barge Marjorie.
[5] Formerly barge {a Louis B. Tucker. b York.
[6] Formerly {a British ship Yarkand. b Russian ship Yarkand. c Steel barge Yarkand.
[7] Formerly barge Jaxson.
† Rebuilt 1909.
‡ Rebuilt 1907.

UNRIGGED MERCHANT VESSELS OF THE UNITED STATES—Continued.

Official No.	Class.	Name of vessel.	Gross tonnage.	Net tonnage.	Crew.	When built.	Where built.	Home port (where permanent document issues).
162692	Barge	Montana	151	104	1	1906	Baltimore, Md	Baltimore, Md.
162796	do	Montana	922	922	1	1906	Winslow, Wash	St. Michael, Alaska.
51363	do	Montauk	192	170	1	1900	Noank, Conn	New York, N. Y
51165	do	Montrose	202	185	0	1887	Elizabeth, N. J	Do.
163566	Canal boat	Monty Bros	103	97	0	1901	Northumberland, N. Y	Albany, N. Y.
51422	Barge	Moody Lee	163	163	2	1900	Brooklyn, N. Y	New York, N. Y.
164723	do	MOON	175	175	0	1910	Ambridge, Pa	Port Arthur, Tex.
51263	do	Moonlight	283	283	0	1893	South Rondout, N. Y	New York, N. Y.
164810	do	Moonlight	14	14	1	1912	Charleston, W. Va	Wheeling, W. Va.
163152	Scow	Moose	406	406	1	1907	Winslow, Wash	St. Michael, Alaska.
51393	do	Moran No. 1	33	33	0	1900	Seattle, Wash	Seattle, Wash.
51193	Barge	Morgan	383	372	1	1889	Noank, Conn	New York, N. Y.
51389	do	Morgan	200	200	1	1883	Camden, N. J	Do.
163435	do	Morgan City	507	507	2	1908	Perth Amboy, N. J	Do.
162420	Canal boat	Morgan B. Griswold	104	98	1	1905	Whitehall, N. Y	Plattsburg, N. Y.
51184	do	Morgan L. Holmes	104	99	1	1888	Northumberland, N. Y	Albany, N. Y.
164694	Barge	Morganton	6	6	1	1911	Morganton, Tenn	Chattanooga, Tenn.
51202	do	Morna	160	160	2	1890	Noank, Conn	New York, N. Y.
51380	do	Morning Star	214	214	1	1900	South Rondout, N. Y	Do.
163326	do	Morning Star	178	178	1	1907	Brooklyn, N. Y	Do.
51370	Canal boat	Morris Shean	104	97	1	1887	Middleport, N. Y	Albany N. Y.
164604	Scow	Morrison	136	136	2	1903	Green Bay, Wis	Milwaukee, Wis.
163266	Barge	Morton	168	141	0	1907	Tottenville, N. Y	New York, N. Y.
51138	Canal boat	Moses Davis	116	110	1	1881	Champlain, N. Y	Albany, N. Y.
16851	Barge	Moses G. Leonard	150	145	1	1853	Poughkeepsie, N. Y	New York, N. Y.
51355	do	Mott Haven	105	89	0	1900	Weehawken, N. J	Do.
164372	Scow	Mt. Vernon	115	115	0	1911	Seattle, Wash	Port Townsend, Wash.
164485	do	Mousquito	5	5	0	1911	do	Seattle, Wash.
164441	do	Mukluk	26	26	0	1911	do	Do.
162739	Canal boat	Munger Bros	115	109	1	1893	Orwell, Vt	Albany, N. Y.
51381	Barge	Munson	210	142	2	1900	Noank, Conn	New Yok, N. Y.
163995	Scow	Munson	31	31	1	1910	Shelton, Wash	Tacoma, Wash.
163779	do	MUNSTER	316	316	1	1909	Ecorse, Mich	Buffalo, N. Y.
163126	Canal boat	Murphy Boys	102	97	1	1907	Whitehall, N. Y	Plattsburg, N. Y.
164475	Scow	Mutt	20	20	0	1911	Seattle, Wash	Seattle, Wash.
51284	Barge	Mutual	149	149	2	1897	Brooklyn, N. Y	New York, N. Y.
162434	Scow	MUTUAL	441	441	1	1905	Buffalo, N. Y	Buffalo, N. Y.
51445	Barge	Myra	233	219	0	1902	Gilderslaeve, Conn	Hartford, Conn.
164281	Canal boat	Myron P. Bush	111	106	1	1893	Buffalo, N. Y	Plattsburg, N. Y.
51291	Scow	Myrtle	13	13	0	1897	Blaine, Wash	Port Townsend, Wash.
92197	Barge	Myrtle H	48	48	0	1901	Nome, Alaska	Nome, Alaska.
51228	do	Mystic	177	177	1	1892	Noank, Conn	New York, N. Y.
51298	Scow	Mystic	10	10	0	1897	Blaine, Wash	Port Townsend, Wash.
		N.						
163492	Scow	N 1	90	90	2	1884	Racine, Wis	Duluth, Minn.
163489	do	N 2	84	84	2	1883	do	Do.
163490	do	N 3	175	175	2	1892	Milwaukee, Wis	Do.
163491	do	N 4	192	192	2	1894	do	Do.
67483	Canal boat	N. Goodrow	104	97	1	1901	Watervliet, N. Y	Plattsburg, N. Y.
163193	do	N. Osterhoudt	101	96	1	1890	Buffalo, N. Y	Do.
67433	do	N. F. Smith	151	151	0	1899	Whitehall, N. Y	Albany, N. Y.
162575	do	N. H. Wood	105	98	1	1903	Northumberland, N. Y	Do.
130728	Scow	N. T. Hanson	30	22	1	1896	Woolwich, Me	Trenton, N. J.
164834	Barge	N. A. D. Co. No. 5	254	254	1	1912	Lockport, La	Brashear, La.
164835	do	N. A. D. Co. No. 6	254	254	1	1912	do	Do.
164888	do	N. A. D. Co. No. 7	254	254	1	1912	do	Do.
164889	do	N. A. D. Co. No. 8	254	254	1	1912	do	Do.
67168	Scow	N. E. T. Co. No. 1	194	185	1	1881	New Haven, Conn	New Haven, Conn.
67170	do	N. E. T. Co No. 3	194	185	1	1881	do	Do.
67172	do	N. E. T. Co. No. 5	194	185	1	1881	do	Do.
67174	do	N. E. T. Co. No. 7	194	185	1	1881	do	Do.
67176	do	N. E. T. Co. No. 9	197	189	1	1881	do	Do.
67178	do	N. E. T. Co. No. 11	197	189	1	1881	do	Do.
67179	do	N. E. T. Co. No. 12	197	189	1	1881	do	Do.
67180	do	N. E. T. Co. No. 13	197	189	0	1881	do	Do.
67181	do	N. E. T. Co. No. 14	197	189	1	1881	do	Do.
67182	do	N. E. T. Co. No. 15	197	189	1	1881	do	Do.
67199	do	N. E. T. Co. No. 32	197	189	0	1881	do	Do.
67200	do	N. E. T. Co. No. 33	197	189	1	1881	do	Do.
67201	do	N. E. T. Co. No. 34	197	189	1	1881	do	Do.
67202	do	N. E. T. Co. No. 35	197	189	1	1881	do	Do.
67205	do	N. E. T. Co. No. 38	197	189	1	1881	do	Do.
67206	do	N. E. T. Co. No. 39	197	189	1	1881	do	Do.
67207	do	N. E. T. Co. No. 40	197	189	1	1882	do	Do.
67210	do	N. E. T. Co. No. 43	197	189	1	1881	do	Do.
67211	do	N. E. T. Co. No. 44	197	189	1	1881	do	Do.
67212	do	N. E. T. Co. No. 45	197	189	1	1881	do	Do.
67236	do	N. E. T. Co. No. 63	197	189	1	1882	do	Do.
67237	do	N. E. T. Co. No. 64	197	189	1	1882	do	Do.
164661	do	N. L. J. T. Co. No. 1	57	57	0	1911	Seattle, Wash	Seattle, Wash.

UNRIGGED MERCHANT VESSELS OF THE UNITED STATES—Continued.

Official No.	Class.	Name of vessel.	Gross tonnage.	Net tonnage.	Crew.	When built.	Where built.	Home port (where permanent document issues).
164609	Scow	N. O. Co. No. 1	7	7	0	1911	Olympia, Wash	Tacoma, Wash.
164610	do	N. O. Co. No. 2	6	6	0	1911	do	Do.
164026	do	N. P. T. Co. No. 1	60	60	0	1910	Colby, Wash	Seattle, Wash.
162013	do	N. P. and C. S. Co. No. 1	7	7	0	1902	Blaine, Wash	Port Townsend, Wash.
162014	do	N. P. and C. S. Co. No. 2	14	14	0	1902	do	Do.
162913	Barge	N. Y. P. & N. R. R. BARGE No. 2	1,257	1,174	6	1906	Sparrow Point, Md	Philadelphia, Pa.
162944	do	N. Y. P. & N. R. R. BARGE No. 4	1,257	1,174	6	1906	do	Do.
67390	do	N. Y. P. & N. R. R. BARGE No. 5	1,671	1,671	7	1897	Elizabeth, N. J	Do.
67435	do	N. Y. P. & N. R. R. BARGE No. 8	1,255	1,173	5	1901	Sparrow Point, Md	Do.
67490	do	[1] N. Y. P. & N. R. R. BARGE No. 9	1,423	1,336	5	1903	Wilmington, Del	Do.
162088	do	[2] N. Y. P. & N. R. R. BARGE No. 10	1,423	1,336	5	1903	do	Do.
162445	do	N. Y. P. & N. R. R. BARGE No. 14	1,467	1,377	5	1905	Camden, N. J	Do.
163836	do	N. Y. P. & N. R. R. BARGE No. 16	1,288	1,288	4	1909	do	Do.
164044	do	N. Y. P. & N. R. R. BARGE No. 17	1,288	1,288	4	1910	do	Do.
163951	do	N. Y. S. U. Co. No. 25	278	278	1	1909	South Rondout, N. Y	New York, N. Y.
163952	do	N. Y. S. U. Co. No. 26	278	278	1	1909	do	Do.
67398	do	N. & C. 8	126	85	2	1891	Berkley, Va	Norfolk, Va.
164017	House boat	[3] Nahma	102	102	2	1903	Rockport, Ontario	New York, N. Y.
130912	do	Naime	101	101	1	1901	Islip, N. Y	Do.
162023	Scow	Nakat	15	15	0	1903	Wales Island, Alaska	Ketchikan, Alaska.
164247	Barge	Nance	6	6	0	1907	Nance Ferry, Tenn	Chattanooga, Tenn.
67403	Scow	Nancy	28	28	0	1898	New Haven, Conn	New York, N. Y.
162738	do	Nancy	34	34	0	1906	Anacortes, Wash	Port Townsend, Wash.
164857	House boat	Nancy	6	6	0	1911	Alexandria Bay, N. Y	Cape Vincent, N. Y.
51271	Barge	[4] Nanjemoy	300	300	1	†1895	Elkton, Md	Philadelphia, Pa.
48627	do	[5] Nansemond	361	361	1	‡1895	do	Do.
67452	do	Napoleon	423	423	9	1901	Duluth, Minn	Duluth, Minn.
67474	Canal boat	Napoleon Gamache	102	97	1	1901	Champlain, N. Y	Plattsburg, N. Y.
164454	do	Nat Carswell	104	98	1	1905	Watervliet, N. Y	Albany, N. Y.
130248	Barge	Nathan Lawrence	652	615	6	1883	Bath, Me	Wilmington, Del.
162403	do	Natrona	423	423	1	1905	Wilmington, Del	Philadelphia, Pa.
52900	do	Nauticus	238	226	1	1874	Rockyhill, Conn	Hartford, Conn.
67432	do	Navy Blue	454	454	0	1900	Rondout, N. Y	New York, N. Y.
67487	do	Ned Irish	288	288	1	1903	West New Brighton, N. Y	Do.
162643	do	Neenah	205	205	0	1905	Everett, Wash	Port Townsend, Wash.
67315	Canal boat	Neilsons and Palmer	128	122	1	1895	Whitehall, N. Y	Plattsburg, N. Y.
67375	Scow	Nellie	5	5	0	1898	Beach, Wash	Port Townsend, Wash.
67400	Barge	Nellie	7	7	1	1899	Alexandria Bay, N. Y	Cape Vincent, N. Y.
162597	do	Nellie	37	37	0	1895	River Rouge, Mich	Detroit, Mich.
164462	do	Nellie B	108	108	2	1908	Jacksonville, Fla	Jacksonville, Fla.
163241	Canal boat	Nellie C	100	95	1	1887	Durhamville, N. Y	Plattsburg, N. Y.
162320	do	Nellie Maher	102	97	1	1898	Whitehall, N. Y	Albany, N. Y.
67429	Scow	Nellie No. 1	10	10	0	1900	Anacortes, Wash	Port Townsend, Wash.
164819	do	Nellie No. 2	15	15	0	1912	do	Do.
67405	Barge	Nellie O'Boyle	298	298	1	1899	Eddyville, N. Y	New York, N. Y.
162823	do	Nellie T	255	255	1	1904	Kingston, N. Y	Do.
164108	do	Nelson	426	394	1	1910	Tottenville, N. Y	Do.
67334	do	Nelson Zabriskie	271	271	0	1893	Rondout, N. Y	Do.
164698	Dredge	NELSON Z. GRAVES	705	507	14	1911	Sparrow Point, Md	Somers Point, N. J.
67391	Barge	Neptune	352	352	1	1898	Elkton, Md	Philadelphia, Pa.
162161	Scow	Neptune No. 1	60	60	0	1904	Seattle, Wash	Port Townsend, Wash.
164843	do	Neptune No. 2	14	14	0	1912	do	Do.
163271	Barge	Nereus	217	217	1	1907	Brooklyn, N. Y	New York, N. Y.
67493	do	NESHANNOCK	229	229	1	1903	Camden, N. J	Port Arthur, Tex.
67256	Canal boat	Nettle	102	97	1	1884	Whitehall, N. Y	Plattsburg, N. Y.
162319	do	Nettie Cahill	108	97	1	1903	do	Albany, N. Y.
67463	Scow	Nettle	18	18	0	1901	Anacortes, Wash	Port Townsend, Wash.
163803	Barge	Neuse	464	464	1	1909	Elkton, Md	Philadelphia, Pa.
67409	do	Newark	313	261	2	1900	Baltimore, Md	Baltimore, Md.
67412	do	Newark	112	96	0	1900	Brooklyn, N. Y	New York, N. Y.
67416	do	New Castle	145	127	4	1900	Kennebunk, Me	Portsmouth, N. H.
163050	do	New Haven	272	272	1	1907	Rondout, N. Y	New York, N. Y.
65063	do	[6] *New Jersey*	1,347	1,177	7	1877	Barrow, England	Perth Amboy, N. J.
130671	do	New Light	31	29	2	1894	Beaufort, N. C	Burlington, N. J.
162773	do	Newman	17	17	1	1906	Cape Vincent, N. Y	Cape Vincent, N. Y.
67296	do	New Market	121	115	3	1892	Kennebunk, Me	Portsmouth, N. H.
67413	do	Newport	112	96	0	1900	Brooklyn, N. Y	New York, N. Y.
163290	do	[7] Newport	175	162	0	1907	Port Jefferson, N. Y	Do.
67489	do	Newport News	157	157	1	1899	Tottenville, N. Y	Do.
67280	do	New York	215	192	0	1890	Brooklyn, N. Y	Do.
67380	do	New York	450	450	0	1898	Unalaska, Alaska	St. Michael, Alaska.
67415	Canal boat	New York	97	92	1	1900	Whitehall, N. Y	Plattsburg, N. Y.
164781	Barge	New York Dock Co. No. 21	451	451	0	1912	Port Richmond, N. Y	New York, N. Y.
164804	do	New York Dock Co. No. 22	226	226	1	1912	do	Do.
67376	Scow	Niagara	11	11	0	1897	Fairhaven, Wash	Port Townsend, Wash.
162271	do	Niagara	12	12	0	1904	Anacortes, Wash	Do.

[1] Formerly barge No. 9.
[2] Formerly barge N. Y. P. & N. Barge No. 10.
[3] Formerly British house boat Nahma.
[4] Formerly barge Marjorie.
[5] Formerly barge {a Louis B. Tucker. b York.
[6] Formerly {a British ship Yarkand. b Russian ship Yarkand. c Steel barge Yarkand.
[7] Formerly barge Jaxson.
† Rebuilt 1909.
‡ Rebuilt 1907.

UNRIGGED MERCHANT VESSELS OF THE UNITED STATES—Continued.

Official No.	Class.	Name of vessel.	Gross tonnage.	Net tonnage.	Crew.	When built.	Where built.	Home port (where permanent document issues).
162991	Barge	Niagara	346	298	1	1906	Weehawken, N. J	New York, N. Y.
163052	do	Niagara	279	256	5	1906	Buffalo, N. Y	Buffalo, N. Y.
163329	Dredge	Niagara	149	149	18	1907	Baltimore, Md	Savannah, Ga.
163166	Scow	Nib	11	11	0	1907	Ballard, Wash	Seattle, Wash.
67292	Barge	Nicaragua	174	174	1	1889	Orange, Tex	Port Arthur, Tex.
164251	do	Nichols	7	7	0	1908	Nichols Ferry, Tenn	Chattanooga, Tenn.
162723	do	Nick McCullough	293	293	1	1904	Sleightsburg, N. Y	New York, N. Y.
164695	do	†Niles	6	6	1	1910	McGhee, Tenn	Chattanooga, Tenn.
164915	do	Niles	7	7	1	1912	do	Do.
162138	do	19	245	245	1	1903	Mariner Harbor, N. Y	Perth Amboy, N. J.
67481	Scow	97	392	392	1	1902	Buffalo, N. Y	Buffalo, N. Y.
67427	Barge	98	387	387	1	1900	do	Do.
164883	House boat	Nip	8	8	1	1908	Alexandria Bay, N. Y	Cape Vincent, N. Y.
67482	Scow	Noel	15	15	0	1902	Wales Island, Alaska	Ketchikan, Alaska.
67264	Canal boat	Nora Costello	104	98	1	1889	Whitehall, N. Y	Plattsburg, N. Y.
67329	Scow	Nora Kelly	25	25	2	1886	Duluth, Minn	Duluth, Minn.
164564	Canal boat	Nora Kenny	106	99	1	1911	Rondout, N. Y	Albany, N. Y.
67488	Barge	Norfolk	164	164	1	1899	Brooklyn, N. Y	New York, N. Y.
163468	do	Norfolk	377	377	2	1907	Kingston, N. Y	Do.
164614	do	Norinne	38	28	1	1911	Beaumont, Tex	Port Arthur, Tex.
18337	do	Norman	845	845	3	1862	Philadelphia, Pa	Richmond, Va.
163345	do	Norman	372	372	1	1907	Kingston, N. Y	New York, N. Y.
163313	Scow	Norman	259	259	0	1907	Stellacoom, Wash	Seattle, Wash.
163751	Barge	Norman	302	296	0	1909	Gildersleeve, Conn	Hartford, Conn.
164354	Dredge	NORMAN H. DAVIS	664	501	5	1911	Sparrow Point, Md	Baltimore, Md.
67307	Barge	[1] Norman H. Johnson	196	187	1	1880	Wilmington, Del	New York, N. Y.
162466	do	NORMAN KELLEY	513	497	6	1905	Buffalo, N. Y	Sandusky, Ohio.
162182	Scow	North Coast	46	46	0	1904	Seattle, Wash	Seattle, Wash.
163233	do	North Shore No. 1	137	137	0	1907	Tacoma, Wash	Tacoma, Wash.
67428	Barge	North Star	239	239	1	1900	South Rondout, N. Y	New York, N. Y.
164323	Scow	Northfork	23	23	0	1910	La Conner, Wash	Port Townsend, Wash.
67438	Barge	North Western	256	256	0	1894	West Superior, Wis	Duluth, Minn.
164226	Canal boat	Norwalk	131	131	0	1896	Tonawanda, N. Y	Bridgeport, Conn.
67417	Barge	Norwood	110	95	0	1900	Brooklyn, N. Y	New York, N. Y.
67250	do	November	109	103	2	1885	do	Do.
164654	do	No. 00	98	98	0	1909	Kogglung, Alaska	Unalaska, Alaska.
67454	do	Number One	531	401	5	1901	Baltimore, Md	Baltimore, Md.
67248	Scow	No. 1	109	109	0	1875	Connors Point, Wis	Duluth, Minn.
67313	Barge	No. 1	1,544	1,463	5	1895	West Bay City, Mich	Chicago, Ill.
67326	Scow	No. 1	357	353	4	1897	Noank, Conn	Stonington, Conn.
67492	Barge	No. 1	731	731	1	1903	do	New York, N. Y.
162827	do	No. 1	136	99	1	1906	Brooklyn, N. Y	Do.
162860	Scow	No. 1	25	25	0	1906	Bath, Me	Do.
163199	do	No. 1	42	42	2	1907	Duluth, Minn	Duluth, Minn.
163731	Dredge	No. 1	204	204	2	1890	Houghton, Mich	Do.
163733	Scow	No. 1	44	44	2	1903	do	Do.
164028	do	No. 1	200	200	1	1893	Sheboygan, Wis	Milwaukee, Wis.
164190	do	No. 1	79	79	3	1898	Saginaw, Mich	Duluth, Minn.
164381	Barge	No. 1	462	462	1	1904	Wilmington, Del	New York, N. Y.
164435	Scow	No. 1	79	79	2	1895	Oshkosh, Wis	Milwaukee, Wis.
164519	do	No. 1	24	24	1	1909	Ogdensburg, N. Y	Cape Vincent, N. Y.
164555	Dredge	No. 1	219	153	1	1879	Saginaw, Mich	Milwaukee, Wis.
164655	Barge	No. 1	49	49	0	1909	Nushagak, Alaska	Unalaska, Alaska.
164656	do	No. 1	98	98	0	1903	do	Do.
164792	Dredge	No. 1	293	293	1	1911	Sturgeon Bay, Wis	Milwaukee, Wis.
67333	Scow	No. 2	357	353	16	1897	Noank, Conn	Stonington, Conn.
67338	do	No. 2	85	85	0	1887	Duluth, Minn	Duluth, Minn.
67402	‡ do	No. 2	253	253	11	1890	do	Do.
67460	Barge	No. 2	205	205	4	1880	Brooklyn, N. Y	New York, N. Y.
162234	do	No. 2	33	33	1	1895	Sault Ste. Marie, Mich	Detroit, Mich.
162381	Dredge	No. 2	401	236	4	1905	Patchogue, N. Y	Patchogue, N. Y.
162519	Barge	No. 2	104	104	1	1902	Oshkosh, Wis	Milwaukee, Wis.
162648	Scow	No. 2	92	92	0	1900	Houghton, Mich	Marquette, Mich.
162941	Barge	No. 2	132	102	1	1906	Brooklyn, N. Y	New York, N. Y.
163076	Dredge	No. 2	236	236	3	1887	Milwaukee, Wis	Milwaukee, Wis.
163732	do	No. 2	110	110	3	1889	Houghton, Mich	Duluth, Minn.
164029	Scow	No. 2	200	200	1	1893	Sheboygan, Wis	Milwaukee, Wis.
164510	Barge	No. 2	389	389	1	1906	Baltimore, Md	New York, N. Y.
164556	Dredge	No. 2	320	320	1	1883	Manitowoc, Wis	Milwaukee, Wis.
164657	Barge	No. 2	49	49	0	1909	Nushagak, Alaska	Unalaska, Alaska.
164658	do	No. 2	98	98	0	1903	do	Do.
52228	Scow	No. 3	60	57	2	1870	Rockland Lake, N. Y	New York, N. Y.
67297	Barge	No. 3	574	574	4	1892	Noank, Conn	Do.
162235	do	No. 3	80	80	1	1897	Detroit, Mich	Detroit, Mich.
162520	do	No. 3	152	152	1	1905	Oshkosh, Wis	Milwaukee, Wis.
162649	Scow	No. 3	59	59	0	1904	Houghton, Mich	Marquette, Mich.
163160	do	§ No. 3	617	617	7	1907	Manitowoc, Wis	Duluth, Minn.
163823	do	No. 3	355	355	2	1909	Duluth, Minn	Do.

[1] Formerly barge {a No. 10. b P. R. R. 712.

† Abandoned June, 1912.
‡ Floating dry dock.

§ Steel.

UNRIGGED MERCHANT VESSELS OF THE UNITED STATES—Continued.

Official No.	Class.	Name of vessel.	Gross tonnage.	Net tonnage.	Crew.	When built.	Where built.	Home port (where permanent document issues).
164053	Scow	No. 3	190	190	1	1893	Sheboygan, Wis	Milwaukee, Wis.
164304	Dredge	No. 3	762	732	14	1900	Chicago, Ill	Duluth, Minn.
164511	Barge	No. 3	463	463	1	1907	Wilmington, Del	New York, N. Y.
164593	do	No. 3	58	58	4	1891	Detroit, Mich	Detroit, Mich.
67324	do	No. 4	591	591	1	1897	Noank, Conn	New York, N. Y.
67484	†Scow	No. 4	420	420	0	1887	West Superior, Wis	Duluth, Minn.
163161	do	‡No. 4	617	617	7	1907	Manitowoc, Wis	Do.
163734	do	No. 4	90	90	2	1900	Houghton, Mich	Do.
163824	do	No. 4	355	355	2	1909	Duluth, Minn	Do.
164057	Dredge	No. 4	332	332	1	1890	Milwaukee, Wis	Milwaukee, Wis.
164160	Barge	No. 4	355	342	1	1910	Noank, Conn	New York, N. Y.
164316	Scow	No. 4	269	269	0	1896	Chicago, Ill	Duluth, Minn.
164382	Barge	No. 4	462	462	1	1906	Wilmington, Del	New York, N. Y.
67257	do	No. 5	105	100	2	1887	Brooklyn, N. Y	Do.
67485	do	No. 5	41	41	1	1902	Wells Island, N. Y	Cape Vincent, N. Y.
162236	Scow	No. 5	85	85	1	1894	Buffalo, N. Y	Detroit, Mich.
163046	Dredge	No. 5	285	285	7	1889	South Chicago, Ill	Buffalo, N. Y.
163509	Scow	No. 5	618	618	2	1908	Duluth, Minn	Duluth, Minn.
163735	do	No. 5	117	117	2	1904	Houghton, Mich	Do.
163763	do	No. 5	491	351	0	1908	Chicago, Ill	Do.
164229	Barge	No. 5	355	342	1	1910	Noank, Conn	New York, N. Y.
164291	do	No. 5	17	17	4	1902	Detroit, Mich	Detroit, Mich.
164562	Scow	No. 5	94	94	1	1891	Sheboygan, Wis	Marquette, Mich.
52231	do	No. 6	60	57	2	1870	Rockland Lake, N. Y	New York, N. Y.
67259	Barge	No. 6	108	102	1	1887	Brooklyn, N. Y	Do.
162237	Scow	No. 6	85	85	0	1894	Buffalo, N. Y	Detroit, Mich.
162455	Barge	No. 6	284	284	0	1901	Wilmington, Del	Buffalo, N. Y.
163736	Scow	No. 6	123	123	2	1901	Houghton, Mich	Duluth, Minn.
164277	Barge	No. 6	355	342	1	1910	Noank, Conn	New York, N. Y.
164561	Scow	No. 6	94	94	1	1891	Sheboygan, Wis	Marquette, Mich.
67491	do	No. 7	369	369	2	1903	Jacksonville, Fla	New York, N. Y.
162651	do	No. 7	41	41	0	1900	Houghton, Mich	Marquette, Mich.
163077	Dredge	No. 7	292	292	0	1891	Sheboygan, Wis	Milwaukee, Wis.
163116	Scow	No. 7	97	97	1	1907	Detroit, Mich	Detroit, Mich.
163737	do	No. 7	142	142	2	1898	Houghton, Mich	Duluth, Minn.
164054	do	No. 7	151	151	1	1892	Sheboygan, Wis	Milwaukee, Wis.
67291	Barge	No. 8	572	572	1	1891	Noank, Conn	New York, N. Y.
67362	Scow	No. 8	93	93	0	1898	Duluth, Minn	Duluth, Minn.
164055	do	No. 8	158	158	1	1892	Sheboygan, Wis	Milwaukee, Wis.
164056	Dredge	No. 8	385	385	1	1893	do	Do.
164512	Barge	No. 8	463	463	1	1907	Wilmington, Del	New York, N. Y.
67261	do	No. 9	167	159	1	1888	Brooklyn, N. Y	Do.
67381	do	No. 9	242	242	1	1898	do	Do.
162259	Scow	No. 9	362	362	0	1903	Wilmington, Del	Buffalo, N. Y.
162653	do	No. 9	97	97	0	1901	Houghton, Mich	Marquette, Mich.
163078	Dredge	‡No. 9	959	959	0	1906	Buffalo, N. Y	Milwaukee, Wis.
164513	Barge	No. 9	485	485	1	1907	Baltimore, Md	New York, N. Y.
67328	do	No. 10	641	641	1	1897	Noank, Conn	Do.
67383	do	No. 10	200	200	1	1898	Grassy Point, N. Y	Do.
67469	do	No. 10	837	826	1	1901	Chelsea, Mass	Do.
162260	Scow	No. 10	362	362	1	1903	Wilmington, Del	Buffalo, N. Y.
163481	Barge	No. 10	254	254	1	1907	Gildersleeve, Conn	New York, N. Y.
163738	Scow	No. 10	384	384	2	1900	Houghton, Mich	Duluth, Minn.
164538	do	No. 10	239	239	0	1907	Mobile, Ala	Plymouth, Mass.
67272	Barge	No. 11	178	169	1	1890	Brooklyn, N. Y	New York, N. Y.
67420	do	No. 11	725	725	1	1900	Noank, Conn	Do.
67467	do	No. 11	809	809	1	1901	Chelsea, Mass	Do.
162321	Scow	‡No. 11	420	420	1	1904	Ferrysburg, Mich	Detroit, Mich.
162654	do	No. 11	44	44	0	1903	Houghton, Mich	Marquette, Mich.
163739	do	No. 11	372	372	2	1904	do	Duluth, Minn.
164539	do	No. 11	311	311	0	1907	Mobile, Ala	Plymouth, Mass.
67335	Barge	No. 12	176	161	1	1897	Noank, Conn	New York, N. Y.
67468	do	No. 12	627	627	1	1900	Astoria, N. Y	Do.
67477	do	No. 12	725	725	1	1902	Noank, Conn	Do.
162655	Scow	No. 12	79	79	0	1900	Houghton, Mich	Marquette, Mich.
163758	do	§No. 12	418	418	0	1907	Cleveland, Ohio	Duluth, Minn.
164540	do	No. 12	550	550	0	1907	Pascagoula, Miss	Plymouth, Mass.
67331	do	No. 13	42	42	3	1890	Ashland, Wis	Duluth, Minn.
67470	Barge	No. 13	881	870	1	1901	Chelsea, Mass	New York, N. Y.
164541	Scow	No. 13	550	550	0	1907	Mobile, Ala	Plymouth, Mass.
162709	do	No. 14	356	356	1	1901	Detroit, Mich	Detroit, Mich.
163716	do	‡No. 14	325	325	1	1908	Manitowoc, Wis	Milwaukee, Wis.
164058	do	No. 14	181	181	1	1896	Milwaukee, Wis	Do.
164542	do	No. 14	550	550	0	1908	Pascagoula, Miss	Plymouth, Mass.
164558	do	No. 14	277	277	1	1908	Green Bay, Wis	Milwaukee, Wis.
164664	Barge	No. 14	352	352	0	1910	New London, Conn	Philadelphia, Pa.
162732	do	No. 15	185	185	1	1906	Brooklyn, N. Y	New York, N. Y.
162884	Scow	No. 15	222	222	4	1903	Toledo, Ohio	Duluth, Minn.
163860	do	No. 15	324	324	2	1909	Manitowoc, Wis	Milwaukee, Wis.
164560	do	No. 15	201	201	1	1909	Green Bay, Wis	Do.

† Floating dry dock. ‡ Steel. § Composite.

UNRIGGED MERCHANT VESSELS OF THE UNITED STATES—Continued.

Official No.	Class.	Name of vessel.	Gross tonnage.	Net tonnage.	Crew.	When built.	Where built.	Home port (where permanent document issues).
164796	Scow	No. 15	152	152	1	1912	Wilmington, Del	New York, N. Y.
164059	do	No. 15	258	258	1	1900	Milwaukee, Wis	Milwaukee, Wis.
162885	do	No. 16	231	231	4	1903	Toledo, Ohio	Duluth, Minn.
163861	do	†No. 16	324	324	2	1909	Manitowoc, Wis	Milwaukee, Wis.
164000	do	†No. 16	451	451	0	1908	Ferrysburg, Mich	Buffalo, N. Y.
164060	do	No. 16	258	258	1	1900	Milwaukee, Wis	Milwaukee, Wis.
164557	do	No. 16	214	214	1	1909	Green Bay, Wis	Do.
164797	do	No. 16	152	152	1	1912	Wilmington, Del	New York, N. Y.
162932	Barge	No. 17	210	210	1	1906	Tottenville, N. Y	Do.
164001	Scow	No. 17	96	96	0	1908	Buffalo, N. Y	Buffalo, N. Y.
164061	do	No. 17	289	289	1	1901	Milwaukee, Wis	Milwaukee, Wis.
162933	Barge	No. 18	210	210	1	1906	Tottenville, N. Y	New York, N. Y.
163205	Scow	†No. 18	394	394	1	1907	Ferrysburg, Mich	Detroit, Mich.
164062	do	No. 18	350	350	1	1903	Milwaukee, Wis	Milwaukee, Wis.
164120	do	No. 18	35	35	1	1898	Buffalo, N. Y	Buffalo, N.Y.
164893	do	No. 18	273	273	1	1909	Tottenville, N. Y	New York, N. Y.
162934	Barge	No. 19	210	210	1	1906	do	Do.
164030	Scow	No. 19	382	382	1	1903	Milwaukee, Wis	Milwaukee, Wis.
67366	do	No. 20	108	108	0	1898	Duluth, Minn	Duluth, Minn.
162646	do	†No. 20	772	772	0	1905	Manitowoc, Wis	Do.
162935	Barge	No. 20	210	210	1	1906	Tottenville, N. Y	New York, N. Y.
164031	Scow	†No. 20	439	439	1	1904	Manitowoc, Wis	Milwaukee, Wis.
164559	do	No. 20	289	289	1	1911	Green Bay, Wis	Do.
164732	do	No. 20	653	653	2	1899	Noank, Conn	New London, Conn.
67393	do	No. 21	161	161	0	1898	Duluth, Minn	Milwaukee, Wis.
162661	do	No. 21	35	35	0	1878	Houghton, Mich	Marquette, Mich.
163759	do	†No. 21	1,029	1,029	0	1907	Manitowoc, Wis	Duluth, Minn.
164032	do	†No. 21	872	872	1	1906	do	Milwaukee, Wis.
67394	do	No. 22	167	167	0	1898	Duluth, Minn	Duluth, Minn.
163085	Barge	No. 22	266	266	1	1907	Brooklyn, N. Y	New York, N. Y.
67348	Scow	No. 23	204	204	0	1893	Duluth, Minn	Duluth, Minn.
162347	Barge	[1] No. 23	230	230	1	1904	West New Brighton, N. Y	Perth Amboy, N. J.
163134	do	No. 23	261	261	1	1907	Brooklyn, N. Y	New York, N. Y.
67349	Scow	No. 24	254	254	0	1897	Duluth, Minn	Duluth, Minn.
162168	Barge	[2] No. 24	190	190	1	1900	Perth Amboy, N. J	Perth Amboy, N. J.
163764	Scow	No. 24	87	62	0	1894	Sault Ste. Marie, Mich	Duluth, Minn.
67350	do	No. 25	186	186	0	1897	Duluth, Minn	Do.
162341	Barge	[3] No. 25	232	232	1	1904	West New Brighton, N. Y	Perth Amboy, N. J.
163765	Scow	No. 25	57	37	0	1897	Sault Ste. Marie, Mich	Duluth, Minn.
67351	do	No. 26	186	186	0	1897	Duluth, Minn	Do.
162326	Barge	[4] No. 26	230	230	1	1904	West New Brighton, N. Y	Perth Amboy, N. J.
67352	Scow	No. 27	199	199	0	1897	Duluth, Minn	Duluth, Minn.
164910	Barge	No. 28	287	287	1	1910	Verplanck, N. Y	New York, N. Y.
67163	Scow	No. 29	148	141	1	1881	New Brunswick, N. J	Do.
67167	do	No. 30	152	144	1	1881	do	Do.
67395	do	No. 30	229	229	0	1898	Duluth, Minn	Duluth, Minn.
164317	do	No. 30	189	189	0	1890	Chicago, Ill	Do.
164891	Barge	No. 30	271	271	0	1906	Tottenville, N. Y	New York, N. Y.
67219	Scow	No. 31	144	144	1	1881	New Brunswick, N. J	Do.
67220	do	No. 32	155	147	1	1881	do	Do.
67243	Barge	No. 33	144	136	0	1881	do	Do.
67410	do	No. 33	382	372	1	1900	Wilmington, Del	Philadelphia, Pa.
67244	do	No. 34	144	136	1	1882	New Brunswick, N. J	New York, N. Y.
67355	Scow	†No. 35	89	89	0	1883	Duluth, Minn	Duluth, Minn.
163791	do	No. 35	420	420	1	1900	Ferrysburg, Mich	Detroit, Mich.
67356	do	No. 36	89	89	0	1883	Duluth, Minn	Duluth, Minn.
67364	do	No. 40	185	185	5	1891	do	Do.
164584	Barge	No. 40	330	330	2	1910	Baltimore, Md	Philadelphia, Pa.
67277	do	No. 42	181	172	1	1890	Brooklyn, N. Y	New York, N. Y.
164566	Scow	No. 42	330	330	2	1910	Baltimore, Md	Philadelphia, Pa.
67278	Barge	No. 43	181	172	1	1890	Brooklyn, N. Y	New York, N. Y.
164567	Scow	No. 43	330	330	2	1910	Baltimore, Md	Philadelphia, Pa.
67281	Barge	No. 44	157	149	1	1890	Brooklyn, N. Y	New York, N. Y.
164665	do	No. 44	330	330	2	1910	Baltimore, Md	Philadelphia, Pa.
67294	do	No. 45	194	184	1	1891	Brooklyn, N. Y	New York, N. Y.
164647	do	No. 45	330	330	2	1910	Baltimore, Md	Philadelphia, Pa.
164926	do	No. 1 K	186	186	1	1900	Brooklyn, N. Y	New York, N. Y.
163475	Scow	No. 2 L	136	136	0	1908	Detroit, Mich	Detroit, Mich.
163476	do	No. 3 L	136	136	0	1908	do	Do.
163477	do	No. 4 L	136	136	0	1908	do	Chicago, Ill.
163478	do	No. 5 L	136	136	0	1908	do	Do.
163479	do	No. 6 L	136	136	0	1908	do	Duluth, Minn.
		O.						
53235	Canal boat	O. A. Manville	119	114	1	1879	Whitehall, N. Y	Plattsburg, N. Y.
162074	Barge	O'B. and J. No. 1	271	271	1	1903	Rondout, N. Y	New York, N. Y.
162131	do	O'Brien Bros	319	319	0	1903	do	Do.
53309	Canal boat	O. C. Hanchett	103	97	0	1889	Tonawanda, N. Y	Do.
162378	Barge	O. D. No. 26	172	145	1	1905	Tottenville, N. Y	Do.

[1] Formerly barge Freeland.
[2] Formerly barge Stockton.
[3] Formerly barge Lehigh.
[4] Formerly barge Luzerne.
† Steel.

UNRIGGED MERCHANT VESSELS OF THE UNITED STATES—Continued.

Official No.	Class.	Name of vessel.	Gross tonnage.	Net tonnage.	Crew.	When built.	Where built.	Home port (where permanent document issues).
162389	Barge	O. D. No. 27	165	141	1	1905	Tottenville, N. Y	New York, N. Y.
162419	do	O. D. No. 28	167	144	1	1905	do	Do.
163864	do	O. D. No. 29	362	362	1	1909	do	Do.
163865	do	O. D. No. 30	362	362	1	1909	do	Do.
163879	do	O. D. No. 31	362	362	1	1909	do	Do.
163919	do	O. D. No. 32	353	353	1	1909	Suffolk, Va	Do.
164365	do	O. D. No. 33	378	378	1	1911	do	Do.
164390	do	O. D. No. 34	353	353	1	1911	do	Do.
164404	do	O. D. No. 35	361	361	1	1911	do	Do.
164440	do	O. D. No. 36	385	385	1	1911	do	Do.
164458	do	O. D. No. 37	355	355	1	1911	do	Do.
164501	do	O. D. No. 38	360	360	1	1911	do	Do.
164615	do	O. D. No. 39	184	173	1	1911	do	Do.
164670	do	O. D. No. 40	190	174	1	1911	do	Do.
53282	do	O. F. Martin	210	203	1	1890	Noank, Conn	Do.
53236	Canal boat	O. J. Belden	108	103	1	1879	Ticonderoga, N. Y	Plattsburg, N. Y.
163924	do	O. J. Walker Bros	97	92	1	1889	Whitehall, N. Y	Do.
53297	Scow	O. K	20	20	0	1896	Laconner, Wash	Tacoma, Wash.
163080	Barge	O. K	8	8	1	1906	Dubuque, Iowa	St. Paul, Minn.
53251	do	O. M. Hitchcock	126	120	1	1882	Portland, Conn	New York, N. Y.
164678	Scow	O. O. Co. No. 1	11	11	1	1911	Olympia, Wash	Tacoma, Wash.
164904	do	O. O. Co. No. 2	8	8	0	1912	do	Do.
162620	Barge	Oakfield	435	413	1	1905	Weehawken, N. J	New York, N. Y.
163515	do	Oakland	502	502	0	1908	Perth Amboy, N. J	Do.
162667	do	Oak Ridge	273	273	1	1904	Sleightsburg, N. Y	Do.
155219	House boat	Octavia	45	45	1	1897	Kissimmee, Fla	Cedar Keys, Fla.
53243	Barge	October	117	111	2	1885	Brooklyn, N. Y	New York, N. Y.
162084	do	Odessa	72	72	0	1901	Bismarck, N. Dak	Pembina, N. Dak.
162494	do	Ohio	226	229	1	1900	Rondout, N. Y	Perth Amboy, N. J.
163118	do	†Ohio	758	203	0	1906	Chicago, Ill	Duluth, Minn.
164276	do	Ohlweiler	8	8	2	1910	Rock Island, Ill	Rock Island, Ill.
162730	Scow	Oil City	29	29	0	1906	Port Gamble, Wash	Port Townsend, Wash.
53238	do	Old Dominion S. S. Co. No. 1	114	108	1	1882	Brooklyn, N. Y	New York, N. Y.
53239	do	Old Dominion S. S. Co. No. 2	114	108	1	1882	do	Do.
163143	Dredge	Old Hickory	773	400	5	1907	Duluth, Minn	Duluth, Minn.
53262	Barge	Olive	185	175	1	1890	Lake Charles, La	Galveston, Tex.
162384	Scow	Olive	50	50	0	1905	Seattle, Wash	Eagle, Alaska.
163067	Barge	Olive Branch	114	114	1	1906	West New Brighton, N. Y	New Haven, Conn.
162847	Scow	Olive No. 3	54	54	0	1906	Seattle, Wash	Seattle, Wash.
53275	Canal boat	Oliver B. Bascom	101	96	1	1892	Whitehall, N. Y	New York, N. Y.
162641	Barge	Oliver F. Costello	184	184	1	1905	West New Brighton, N. Y	Perth Amboy, N. J.
164697	Scow	Olsen's Scow	16	16	0	1911	Poulsbo, Wash	Seattle, Wash.
53296	do	Olson	103	103	1	1891	Superior, Wis	Marquette, Mich.
53290	do	Olympia	14	14	0	1897	Point Roberts, Wash	Port Townsend, Wash.
164403	do	Olympia	211	211	0	1911	Seattle, Wash	Eagle, Alaska.
162833	do	Olympia No. 4	73	73	0	1906	Olympia, Wash	Tacoma, Wash.
163783	do	Olympia No. 6	145	145	0	1909	Tacoma, Wash	Do.
155089	Barge	*Olympian*	1,419	1,083	8	1883	Wilmington, Del	New York, N. Y.
53242	do	Omaha	105	99	1	1885	Brooklyn, N. Y	Do.
162851	do	Omaha	344	344	1	1906	Winslow, Wash	St. Michael, Alaska.
163569	Canal boat	Omaha	117	111	1	1889	Buffalo, N. Y	Plattsburg, N. Y.
53263	Barge	Oneida	417	387	0	1890	Brooklyn, N. Y	New York, N. Y.
53304	Scow	Oneida	188	188	1	1900	Perth Amboy, N. J	Perth Amboy, N. J.
53284	‡Barge	§ 137	2,480	2,367	9	1896	Superior, Wis	Duluth, Minn.
53306	do	Onslow	31	31	0	1900	Swansboro, N. C	Beaufort, N. C.
53314	Scow	Ontario	899	899	0	1901	Ballard, Wash	St. Michael, Alaska.
162091	Barge	Ontario	211	191	1	1903	Brooklyn, N. Y	New York, N. Y.
162120	do	Onward	245	245	1	1903	Perth Amboy, N. J	Perth Amboy, N. J.
202524	do	Oquawka	13	13	1	1905	Oquawka, Ill	Burlington, Iowa.
19450	do	Oregon	1,430	1,294	5	1875	Bath, Me	San Francisco, Cal.
53300	do	Oregon	154	154	2	1899	Brooklyn, N. Y	New York, N. Y.
53318	Canal boat	Orretta	96	91	1	1882	Tonawanda, N. Y	Plattsburg, N. Y.
53285	Barge	Orion	324	324	1	1896	Elkton, Md	Philadelphia, Pa.
53215	Scow	Orleans	144	136	1	1874	Brooklyn, N. Y	New York, N. Y.
53313	Dredge	Osgood	106	58	5	1892	Islip, N. Y	Patchogue, N. Y.
163611	Barge	Oscar	308	303	0	1908	Glidersleeve, Conn	Hartford, Conn.
53261	do	Oscawana	410	381	0	1890	Brooklyn, N. Y	New York, N. Y.
53320	do	Osceola	209	209	0	1902	Rondout, N. Y	Do.
162992	do	Osceola	177	177	1	1906	Perth Amboy, N. J	Perth Amboy N. J.
162051	do	Ossining	415	393	1	1903	Brooklyn, N. Y	New York, N. Y.
53310	Canal boat	Oswego	129	129	2	1894	Phœnix, N. Y	Buffalo, N. Y.
162461	Barge	Ottawa	436	421	1	1905	Weehawken, N. J	New York, N. Y.
53289	do	Otter	289	289	0	1898	San Francisco, Cal	St. Michael, Alaska.
162223	do	Outing	43	43	0	1881	Houghton, Mich	Duluth, Minn.
164791	do	Outing	28	28	1	1912	Davenport, Iowa	Rock Island, Ill.
53287	do	Owen	194	194	0	1895	South Rondout, N. Y	New York, N. Y.
53247	do	Owen Brady	275	261	0	1885	Pettys Island, N. J	Do.
163195	do	Owl	9	9	1	1907	St. Charles, Mo	St. Louis, Mo.
53288	do	Ox	29	29	1	1897	Newport, R. I	Newport, R. I.

† Composite. ‡ Whaleback. § Steel.

UNRIGGED MERCHANT VESSELS OF THE UNITED STATES—Continued.

Official No.	Class.	Name of vessel.	Gross tonnage.	Net tonnage.	Crew.	When built.	Where built.	Home port (where permanent document issues).
		P.						
37602	Barge	[1] P. B. Co. No. 1	252	245	1	1900	Perth Amboy, N. J	New York, N. Y.
36929	do	[2] P. B. Co. No. 2	252	245	1	1900	do	Do.
162212	do	P. B. Co. No. 4	220	220	1	1904	Port Richmond, N. Y	Do.
162213	do	P. B. Co. No. 5	218	218	1	1904	do	Do.
162221	do	P. B. Co. No. 6	224	224	1	1904	do	Do.
162222	do	P. B. Co. No. 7	219	219	1	1904	do	Do.
162242	do	P. B. Co. No. 8	219	219	1	1904	do	Do.
162245	do	P. B. Co. No. 9	284	284	1	1901	West New Brighton, N. Y	Do.
162919	do	P. B. Co. No. 10	245	245	0	1904	Port Richmond, N. Y	Do.
162922	do	P. B. Co. No. 11	247	247	1	1903	do	Do.
162901	Scow	P. B. M. Co. No. 6	123	123	0	1906	Port Blakeley, Wash	Port Townsend, Wash.
163439	do	P. B. T. Co. No. 7	9	9	0	1907	do	Do.
164274	do	P. B. T. Co. No. 8	71	71	0	1910	do	Do.
164502	do	P. B. T. Co. No. 9	70	70	0	1911	do	Seattle, Wash.
164701	do	P. B. T. Co. No. 10	70	70	0	1911	do	Port Townsend, Wash.
54477	Barge	P. G. C. No. 9	368	355	1	1885	South Amboy, N. J	Perth Amboy, N. J.
164720	Scow	P. G. No. 1	33	33	0	1912	Anacortes, Wash	Port Townsend, Wash.
164761	do	P. G. No. 2	7	7	0	1912	do	Do.
164762	do	P. G. No. 3	7	7	0	1912	do	Do.
164765	do	P. G. No. 4	7	7	0	1912	do	Do.
164766	do	P. G. No. 5	7	7	0	1912	do	Do.
54603	do	P. L. Co. A	126	126	0	1901	Port Ludlow, Wash	San Francisco, Cal.
54586	do	P. L. Co. 1	22	22	0	1901	Seattle, Wash	Seattle, Wash.
54587	do	P. L. Co. 2	22	22	0	1901	do	Do.
164350	do	P. L. Co. No. 1	48	48	0	1901	Aberdeen, Wash	Port Townsend, Wash.
164351	do	P. L. Co. No. 2	48	48	0	1903	Hoquiam, Wash	Do.
164768	do	P. L. Co. No. 3	113	113	0	1912	do	Do.
164424	do	P. M. No. 2	10	10	0	1911	Port Madison, Wash	Do.
54515	Barge	P. N. Co. No. 9	127	106	3	1896	Kennebunk, Me	Portsmouth, N. H.
54533	do	P. N. Co. No. 10	136	124	4	1899	do	Do.
54607	do	P. N. Co. No. 12	95	80	4	1902	Kennebunk Port, Me	Do.
162216	do	P. N. Co. No. 14	96	73	3	1904	Kennebunk, Me	Do.
162263	do	P. N. Co. No. 16	96	73	3	1904	do	Do.
164081	do	P. N. Co. No. 18	177	155	3	1910	South Portland, Me	Do.
164092	do	P. N. Co. No. 20	140	110	3	1910	Kennebunk, Me	Do.
54541	Scow	P. N. P. Co. No. 5	6	6	0	1899	Blaine, Wash	Port Townsend, Wash.
54547	do	P. N. P. Co. No. 10	24	24	0	1899	do	Do.
54548	do	P. N. P. Co. No. 11	24	24	0	1899	do	Do.
54549	do	P. N. P. Co. No. 12	24	24	0	1899	do	Do.
54550	do	P. N. P. Co. No. 13	24	24	0	1899	do	Do.
54609	do	P. P. and N. Co. No. 1	18	18	0	1902	Petersburg, Alaska	Portland, Oreg.
54610	do	P. P. and N. Co. No. 2	18	18	0	1902	do	Wrangell, Alaska.
54611	do	P. P. and N. Co. No. 3	18	18	0	1902	do	Portland, Oreg.
54612	do	P. P. and N. Co. No. 4	18	18	0	1902	do	Seattle, Wash.
54613	do	P. P. and N. Co. No. 5	18	18	0	1902	do	Juneau, Alaska.
54614	do	P. P. and N. Co. No. 6	15	15	0	1902	do	Wrangell, Alaska.
54615	do	P. P. and N. Co. No. 7	18	18	0	1902	do	Do.
54620	do	P. P. and N. Co. No. 8	18	18	0	1902	do	Juneau, Alaska.
54616	do	P. P. and N. Co. No. 9	15	15	0	1902	do	Wrangell, Alaska.
54621	do	P. P. and N. Co. No. 10	18	18	0	1902	do	Juneau, Alaska.
54622	do	P. P. and N. Co. No. 11	18	18	0	1902	do	Do.
42762	Barge	[3] P. R. R. 201	140	123	0	1896	South Amboy, N. J	New York, N. Y.
30102	do	[4] P. R. R. 202	140	117	0	1898	do	Do.
56651	do	[5] P. R. R. 203	138	119	0	1899	do	Do.
34286	do	[6] P. R. R. 204	134	111	0	1897	do	Do.
56678	do	[7] P. R. R. 205	137	115	0	1900	do	Do.
53299	do	[8] P. R. R. 206	138	119	0	1899	do	Do.
60115	do	[9] P. R. R. 207	140	118	0	1899	do	Do.
59470	do	[10] P. R. R. 208	140	123	0	1896	do	Do.
67327	do	[11] P. R. R. 210	132	109	0	1897	do	Do.
36905	do	[12] P. R. R. 211	143	123	0	1898	do	Do.
36864	do	[13] P. R. R. 212	156	156	0	1895	do	Do.
30233	do	[14] P. R. R. 213	142	122	0	1900	do	Do.
37614	do	[15] P. R. R. 214	136	115	0	1900	do	Do.
31449	do	[16] P. R. R. 218	168	160	0	1881	Brooklyn, N. Y	Do.
42665	do	[17] P. R. R. 219	135	128	0	1881	do	Do.
42664	do	[18] P. R. R. 220	123	99	0	1881	do	Do.
48541	do	[19] P. R. R. 221	123	117	1	1881	do	Do.
51140	do	[20] P. R. R. 222	158	152	0	1881	do	Do.
163016	do	†P. R. R. 223	246	227	3	1906	Port Richmond, N. Y	Do.
29984	do	[21] P. R. R. 224	165	157	0	1887	Elizabeth, N. J	Do.

[1] Formerly barge Frank Hughes.
[2] Formerly barge Edward Hughes.
[3] Formerly barge Hanover.
[4] Formerly barge Ascneth.
[5] Formerly barge Robbins
[6] Formerly barge Catlin.
[7] Formerly barge Rio.
[8] Formerly barge Onota.
[9] Formerly barge Undine.
[10] Formerly barge Tacony.
[11] Formerly barge Natrona.
[12] Formerly barge Eddystone.
[13] Formerly barge Enterprise.
[14] Formerly barge Annie.
[15] Formerly barge Fanny.
[16] Formerly {a scow Bristol. b barge Blairsville.
[17] Formerly barge Huntingdon
[18] Formerly barge {a Harrisburg. b Lockport.
[19] Formerly barge Lewistown.
[20] Formerly barge Metuchen.
[21] Formerly barge Asbury.
† Steel.

UNRIGGED MERCHANT VESSELS OF THE UNITED STATES—Continued.

Official No.	Class.	Name of vessel.	Gross tonnage.	Net tonnage.	Crew.	When built.	Where built.	Home port (where permanent document issues).
31496	Barge	[1] P. R. R. 225	164	156	0	1888	Elizabeth, N. J	New York, N. Y.
35486	do	[2] P. R. R. 226	122	116	0	1887	do	Do.
36779	do	[3] P. R. R. 227	123	117	0	1887	do	Do.
42696	do	[4] P. R. R. 228	165	157	0	1887	do	Do.
48570	do	[5] P. R. R. 229	123	116	0	1887	do	Do.
48571	do	[6] P. R. R. 230	164	156	0	1887	do	Do.
51188	do	[7] P. R. R. 231	123	117	0	1887	do	Do.
55020	do	[8] P. R. R. 232	164	156	0	1887	do	Do.
57894	do	[9] P. R. R. 233	123	117	0	1887	do	Do.
62890	do	[10] P. R. R. 234	163	155	0	1887	do	Do.
62887	do	[11] P. R. R. 235	163	155	0	1887	do	Do.
51349	do	[12] P. R. R. 236	143	121	0	1899	Camden, N. J	Do.
30208	do	[13] P. R. R. 237	143	120	0	1899	do	Do.
35569	do	[14] P. R. R. 238	143	121	0	1899	do	Do.
34346	do	[15] P. R. R. 239	145	129	0	1899	Elizabeth, N. J	Do.
53302	do	[16] P. R. R. 240	144	127	0	1899	do	Do.
51354	do	[17] P. R. R. 241	146	129	0	1899	do	Do.
31626	do	[18] P. R. R. 242	143	126	0	1899	do	Do.
67399	do	[19] P. R. R. 243	142	117	0	1899	Wilmington, Del	Do.
30202	do	[20] P. R. R. 244	142	118	0	1899	do	Do.
31622	do	[21] P. R. R. 245	141	117	0	1899	do	Do.
53301	do	[22] P. R. R. 246	140	117	0	1899	do	Do.
31624	do	[23] P. R. R. 247	140	117	0	1899	do	Do.
31671	do	[24] P. R. R. 248	142	123	0	1900	do	Do.
34391	do	[25] P. R. R. 249	142	121	0	1900	do	Do.
34387	do	[26] P. R. R. 250	142	123	0	1900	do	Do.
37617	do	[27] P. R. R. 251	142	123	0	1900	do	Do.
47177	do	[28] P. R. R. 252	142	123	0	1901	do	Do.
48671	do	[29] P. R. R. 253	142	123	0	1901	do	Do.
51403	do	[30] P. R. R. 254	142	123	0	1901	do	Do.
48672	do	[31] P. R. R. 255	142	123	0	1901	do	Do.
51408	do	[32] P. R. R. 256	142	123	0	1901	do	Do.
63051	do	[33] P. R. R. 257	142	123	0	1901	do	Do.
30277	do	[34] P. R. R. 258	142	121	0	1901	South Amboy, N. J	Do.
30278	do	[35] P. R. R. 259	143	124	0	1901	Elizabeth, N. J	Do.
30279	do	[36] P. R. R. 260	145	126	0	1901	do	Do.
30280	do	[37] P. R. R. 261	144	126	0	1901	do	Do.
30283	do	[38] P. R. R. 262	144	127	0	1902	do	Do.
163037	do	†P. R. R. 263	246	228	3	1906	Port Richmond, N. Y	Do.
163042	do	†P. R. R. 264	246	227	1	1906	do	Do.
163075	do	†P. R. R. 265	246	227	3	1907	do	Do.
163113	do	†P. R. R. 266	246	227	3	1907	do	Do.
163142	do	†P. R. R. 267	246	227	3	1907	do	Do.
163168	do	†P. R. R. 268	246	227	3	1907	do	Do.
163188	do	†P. R. R. 269	246	227	3	1907	do	Do.
31539	do	[39] P. R. R. 400	310	300	0	1891	South Amboy, N. J	Do.
162640	do	P. R. R. 401	538	517	1	1906	do	Do.
34120	do	[40] P. R. R. 402	270	270	0	1881	Brooklyn, N. Y	Do.
34229	do	[41] P. R. R. 403	355	350	0	1881	do	Do.
35473	do	[42] P. R. R. 404	276	270	0	1881	do	Do.
48540	do	[43] P. R. R. 405	292	285	0	1881	do	Do.
48601	do	[44] P. R. R. 406	357	354	0	1881	do	Do.
62931	do	[45] P. R. R. 407	363	341	0	1881	do	Do.
34165	do	[46] P. R. R. 408	245	235	0	1888	Elizabeth, N. J	Do.
39666	do	[47] P. R. R. 409	316	306	0	1888	do	Do.
44297	do	[48] P. R. R. 410	246	237	0	1887	do	Do.
34342	do	[49] P. R. R. 411	436	403	0	1899	Wilmington, Del	Do.
35568	do	[50] P. R. R. 412	435	401	0	1899	do	Do.
35572	do	[51] P. R. R. 413	428	389	0	1900	Elizabeth, N. J	Do.
35574	do	[52] P. R. R. 414	435	398	0	1900	do	Do.
35573	do	[53] P. R. R. 415	431	400	0	1900	Camden, N. J	Do.
35576	do	[54] P. R. R. 416	431	399	0	1900	Elizabeth, N. J	Do.
63008	do	[55] P. R. R. 417	431	402	0	1900	Camden, N. J	Do.
58062	do	[56] P. R. R. 418	431	401	0	1900	do	Do.

[1] Formerly barge Barnegat.
[2] Formerly barge Delmar.
[3] Formerly barge Elberon.
[4] Formerly barge Harrison.
[5] Formerly barge Lamokin.
[6] Formerly barge Lawrence.
[7] Formerly barge Middlesex.
[8] Formerly barge Quantico.
[9] Formerly barge Stelton.
[10] Formerly barge Watkins.
[11] Formerly barge {a Waverly. b Warren.
[12] Formerly barge Mapleton.
[13] Formerly barge Allaire.
[14] Formerly barge Dunlap.
[15] Formerly barge Colonia.
[16] Formerly barge Ortley.
[17] Formerly barge Malvern.
[18] Formerly barge Berkeley.
[19] Formerly barge Newbold.
[20] Formerly barge Absecon.
[21] Formerly barge Belmont.
[22] Formerly barge Octoraro.
[23] Formerly barge Bedford.
[24] Formerly barge Bellwood.
[25] Formerly barge Cambria.
[26] Formerly barge Clayton.
[27] Formerly barge Ferney.
[28] Formerly barge Kane.
[29] Formerly barge Laurel.
[30] Formerly barge Manayunk.
[31] Formerly barge Lenni.
[32] Formerly barge Morea.
[33] Formerly barge WaWa.
[34] Formerly barge Ardmore.
[35] Formerly barge Alba.
[36] Formerly barge Agawam.
[37] Formerly barge Avon.
[38] Formerly barge Aura.
[39] Formerly barge Bergen.
[40] Formerly barge Conemaugh.
[41] Formerly barge Cresson.
[42] Formerly barge Duncannon.
[43] Formerly barge {a Lancaster. b Larimer.
[44] Formerly barge Latrobe.
[45] Formerly barge {a Wilmington. b Wilmore.
[46] Formerly barge Corry.
[47] Formerly barge Gallitzin.
[48] Formerly barge Iselin.
[49] Formerly barge Croydon.
[50] Formerly barge Dover.
[51] Formerly barge Delanco.
[52] Formerly barge Devon.
[53] Formerly barge Dunlo.
[54] Formerly barge Darby.
[55] Formerly barge Wyebrooke.
[56] Formerly barge Stanwick.
† Steel.

UNRIGGED MERCHANT VESSELS OF THE UNITED STATES—Continued.

Official No.	Class.	Name of vessel.	Gross tonnage.	Net tonnage.	Crew.	When built.	Where built.	Home port (where permanent document issues).
49654	Barge	[1] P. R. R. 419	430	398	0	1900	Elizabeth, N. J	New York, N. Y.
51361	do	[2] P. R. R. 420	436	417	0	1900	do	Do.
47168	do	[3] P. R. R. 421	438	408	0	1900	do	Do.
49653	do	[4] P. R. R. 422	432	403	0	1900	Camden, N. J	Do.
30227	do	[5] P. R. R. 423	424	394	0	1900	Elizabeth, N. J	Do.
30228	do	[6] P. R. R. 424	424	394	0	1900	do	Do.
31653	do	[7] P. R. R. 425	426	406	0	1900	do	Do.
63013	do	[8] P. R. R. 426	546	524	0	1900	do	Do.
54564	do	[9] P. R. R. 427	542	520	0	1900	do	Do.
56552	do	[10] P. R. R. 428	370	355	0	1881	Brooklyn, N. Y	Do.
162806	do	P. R. R. 429	538	507	1	1906	Noank, Conn	Do.
162807	do	P. R. R. 430	541	509	1	1906	do	Do.
162951	do	P. R. R. 431	543	511	1	1906	do	Do.
162952	do	P. R. R. 432	540	508	1	1906	do	Do.
162962	do	P. R. R. 433	542	511	1	1906	do	Do.
162981	do	P. R. R. 434	540	516	1	1906	do	Do.
163013	do	P. R. R. 435	540	522	1	1906	do	Do.
162783	do	P. R. R. 436	536	514	1	1906	Elizabeth, N. J	Do.
162824	do	P. R. R. 437	540	518	1	1906	do	Do.
162843	do	P. R. R. 438	541	521	1	1906	do	Do.
162870	do	P. R. R. 439	539	520	1	1906	do	Do.
162904	do	P. R. R. 440	533	506	1	1906	do	Do.
162963	do	P. R. R. 441	543	515	1	1906	do	Do.
163432	do	P. R. R. 442	536	505	2	1907	Noank, Conn	Do.
163433	do	P. R. R. 443	540	509	2	1907	do	Do.
163434	do	P. R. R. 444	538	506	2	1907	do	Do.
163444	do	P. R. R. 445	543	517	0	1908	do	Do.
163462	do	P. R. R. 446	541	515	1	1908	do	Do.
163463	do	P. R. R. 447	541	515	1	1908	do	Do.
163968	do	P. R. R. 448	521	490	1	1909	Brooklyn, N. Y	Do.
163971	do	P. R. R. 449	526	496	1	1909	do	Do.
163982	do	P. R. R. 450	539	510	0	1909	do	Do.
163207	do	P. R. R. 700	296	296	1	1907	Wilmington, Del	Perth Amboy, N. J.
27007	do	[11] P. R. R. 702	231	220	1	1873	Delanco, N. J	Philadelphia, Pa.
163262	do	P. R. R. 702	286	286	1	1907	Wilmington, Del	Perth Amboy, N. J.
67298	do	[12] P. R. R. 703	196	187	2	1874	do	Norfolk, Va.
163274	do	P. R. R. 703	294	294	1	1907	do	Perth Amboy, N. J.
163070	do	P. R. R. 704	355	355	1	1907	West New Brighton, N. Y	Do.
163114	do	P. R. R. 705	355	355	1	1907	do	Do.
163125	do	P. R. R. 707	355	355	1	1907	do	Do.
163306	do	P. R. R. 708	335	335	1	1907	do	Do.
163246	do	P. R. R. 710	447	447	1	1907	Wilmington, Del	Do.
163258	do	P. R. R. 711	433	433	1	1907	do	Do.
163335	do	P. R. R. 712	400	400	1	1907	do	Do.
163336	do	P. R. R. 713	400	400	1	1907	do	Do.
67309	do	[13] P. R. R. 714	295	280	1	1893	Elizabeth, N. J	Do.
67310	do	[14] P. R. R. 715	295	280	1	1893	do	Do.
67311	do	[15] P. R. R. 716	295	280	1	1893	do	Do.
35565	do	[16] P. R. R. 717	266	266	1	1899	do	Do.
35566	do	[17] P. R. R. 718	266	266	1	1899	do	Do.
35567	do	[18] P. R. R. 719	266	266	1	1899	do	Do.
35585	do	[19] P. R. R. 720	264	264	1	1900	do	Do.
35586	do	[20] P. R. R. 721	264	264	1	1900	do	Do.
35589	do	[21] P. R. R. 722	264	264	1	1900	do	Do.
164916	do	P. R. R. No. 451	608	608	1	1912	Weehawken, N. J	New York, N. Y.
163363	Scow	P. S. W. P. Co. No. 2	66	66	0	1907	Anacortes, Wash	Port Townsend, Wash.
163364	do	P. S. W. P. Co. No. 3	66	66	0	1907	do	Do.
163455	do	P. S. W. P. Co. No. 4	66	66	0	1907	do	Do.
163457	do	P. S. W. P. Co. No. 6	66	66	0	1907	do	Do.
54567	do	P. T. P. Co. No. 1	26	26	0	1900	Port Townsend, Wash	Do.
54568	do	P. T. P. Co. No. 2	26	26	0	1900	do	Wrangell, Alaska.
54569	do	P. T. P. Co. No. 3	26	26	0	1900	do	Seattle, Wash,
54571	do	P. T. P. Co. No. 4	26	26	0	1900	do	Port Townsend, Wash.
54578	do	P. T. P. Co. No. 5	26	26	0	1900	do	Seattle, Wash.
54572	do	P. T. P. Co. No. 6	19	19	0	1900	do	Port Townsend, Wash.
54573	do	P. T. P. Co. No. 7	19	19	0	1900	do	Port Angeles, Wash.
54574	do	P. T. P. Co. No. 8	19	19	0	1900	do	Port Townsend, Wash.
54575	do	P. T. P. Co. No. 9	19	19	0	1900	do	Do.
54576	do	P. T. P. Co. No. 10	19	19	0	1900	do	Port Angeles, Wash.
163815	do	P. T. P. Co. No. 11	23	23	0	1909	do	Port Townsend, Wash.
163816	do	P. T. P. Co. No. 12	23	23	0	1909	do	Do.
163817	do	P. T. P. Co. No. 13	23	23	0	1909	do	Do.
164744	do	P. W. No. 1	23	23	0	1912	Anacortes, Wash	Do.
164745	do	P. W. No. 2	23	23	0	1912	do	Do.

[1] Formerly barge Loretto.
[2] Formerly barge Medford.
[3] Formerly barge Kinkora.
[4] Formerly barge Lenola.
[5] Formerly barge Arona.
[6] Formerly barge Atco.
[7] Formerly barge Bute.
[8] Formerly barge Wilburtha.
[9] Formerly barge Patapsco.
[10] Formerly barge {a Rahway. b P. R. R. 223.
[11] Formerly barge Xebec.
[12] Formerly barge No. 1.
[13] Formerly barge No. 12.
[14] Formerly barge No. 13.
[15] Formerly barge No. 14.
[16] Formerly barge Del. & Rar. Canal No. 15.
[17] Formerly barge Del. & Rar. Canal No. 16.
[18] Formerly barge Del. & Rar. Canal No. 17.
[19] Formerly barge D. and R. C. No. 18.
[20] Formerly barge D. and R. C. No. 19.
[21] Formerly barge D. and R. C. No. 20.

UNRIGGED MERCHANT VESSELS OF THE UNITED STATES—Continued.

Official No.	Class.	Name of vessel.	Gross tonnage.	Net tonnage.	Crew.	When built.	Where built.	Home port (where permanent document issues).
162410	Canal boat	P. B. Daly	105	99	1	1905	Watervliet, N. Y	Plattsburg, N. Y.
54484	Barge	P. C. Golder	127	121	1	1881	Portland, Conn	New York, N. Y.
54557	do	P. J. McGough	181	181	0	1889	Brooklyn, N. Y	Do.
163594	do	P. K. Brinnier	254	254	0	1908	Kingston, N. Y	Do.
47167	Scow	[1] Pacific No. 1	48	48	0	1900	Seattle, Wash	Seattle, Wash.
47166	do	[2] Pacific No. 2	48	48	0	1900	do	Do.
55032	do	[3] Pacific No. 3	74	74	0	1899	do	Do.
55033	do	[4] Pacific No. 4	71	71	0	1899	do	Do.
34358	do	[5] Pacific No. 5	97	97	0	1899	Tacoma, Wash	Do.
34359	do	[6] Pacific No. 6	117	117	0	1899	do	Do.
42878	do	[7] Pacific No. 7	205	205	0	1902	Seattle, Wash	Do.
164067	do	Pacific No. 8	274	274	0	1910	do	Do.
54534	do	Paddy	18	18	0	1896	Anacortes, Wash	Port Townsend, Wash.
164461	do	Padilla	10	10	1	1911	do	Do.
163251	Barge	Palatka	157	157	2	1907	Kingston, N. Y	New York, N. Y
54503	do	Palmyra	416	390	0	1890	Brooklyn, N. Y	Do.
54630	House boat	Pamella	193	193	2	1903	Cape Vincent, N. Y	Cape Vincent. N. Y.
162039	Barge	Pamlico	431	431	1	1903	Elkton, Md	Philadelphia, Pa.
63085	do	[8] Pamunkey	363	363	1	1900	do	Do.
163173	Canal boat	Pan American	129	129	1	1891	Tonawanda, N. Y	Plattsburg, N. Y.
163061	Dredge	Pan American No. 12	456	310	13	1901	Buffalo, N. Y	Buffalo, N. Y.
164659	Barge	Pangborn	243	243	0	1909	West Camp, N. Y	New York, N. Y.
164270	do	Panther Creek	739	641	3	1910	Noank, Conn	Do.
162790	Canal boat	Pardon D. Jameson	136	136	1	1881	Lockport, N. Y	Plattsburg, N. Y.
54592	Barge	Parkview	361	355	1	1901	Perth Richmond, N. Y	Perth Amboy, N. J.
164297	Scow	Parr No. 1	11	11	0	1910	Meridian, Wash	Tacoma, Wash.
54590	Barge	Pastime	36	36	2	1901	Davenport, Iowa	Rock Island, Ill.
54600	do	Pastime	10	10	2	1901	Sag Harbor, N. Y	Sag Harbor, N. Y.
54591	do	Patapsco	325	325	1	†1892	Elkton, Md	Philadelphia, Pa.
54617	do	Patapsco	304	292	2	1901	Port Richmond, N. Y	Baltimore, Md.
163270	Scow	Patrick	276	276	0	1907	Stellacoom, Wash	Seattle, Wash.
162302	Barge	Patrick Hale	337	337	1	1904	Kingston, N. Y	New York, N. Y.
162033	do	Patuxent	154	109	2	1903	Baltimore, Md	Baltimore, Md.
162364	do	[9] Patuxent	231	231	1	1905	Cramer Hill, N. J	Philadelphia, Pa.
163690	do	Paul R.	397	397	0	1908	Kingston, N. Y	New York, N. Y.
54581	Canal boat	Pauline	119	113	1	1899	Whitehall, N. Y	Albany, N. Y.
164503	Barge	PAULUS	121	121	1	1910	Wilmington, Del	Philadelphia, Pa.
54595	do	Paw-Paw	311	260	2	1901	Baltimore, Md	Baltimore, Md.
54535	Scow	Pearl	18	18	0	1896	Anacortes, Wash	Port Townsend, Wash.
54601	Barge	Pearl	10	10	0	1901	Fairhaven, Wash	Do.
164526	do	Pearl	9	9	1	1911	Chattanooga, Tenn	Chattanooga, Tenn.
54481	do	Peekskill	385	356	0	1887	Elizabeth, N. J	New York, N. Y.
54582	do	Peerless	142	142	1	1893	Brooklyn, N. Y	Do.
162826	House boat	Pegie	11	11	2	1906	Alexandria Bay, N. Y	Cape Vincent, N. Y.
164271	Barge	Pelly	55	55	0	1910	Seattle, Wash	Eagle, Alaska.
164442	Scow	Peluk	26	26	0	1911	do	Seattle, Wash.
54558	Barge	Pembroke	416	395	0	1899	Brooklyn, N. Y	New York, N. Y.
163162	do	Penates	487	487	1	1907	do	Do.
162269	do	Penn	476	476	0	1905	Perth Amboy, N. J	Do.
54625	do	Pennsylvania	333	333	1	1898	Elkton, Md	Philadelphia, Pa.
162391	do	Penoles	168	135	3	1905	Tottenville, N. Y	Newark, N. J.
54483	Canal boat	Percy R. Todd	104	99	1	1888	Champlain, N. Y	Plattsburg, N. Y.
54480	do	Periam Sheldon	100	95	1	1887	Fort Ann, N. Y	Albany, N. Y.
54619	Barge	Perry	285	285	2	1897	Hoboken, N. J	New York, N. Y.
164438	do	Perry	314	308	0	1911	Gildersleeve, Conn	Hartford, Conn.
162792	Canal boat	Perry Burns	101	96	1	1888	Buffalo, N. Y	Plattsburg, N. Y.
163706	Barge	Perth Amboy	397	397	0	1908	Tottenville, N. Y	New York, N. Y.
163954	do	Pete	100	100	1	1900	St. Michael, Alaska	St. Michael, Alaska.
54606	Scow	Peter	458	458	4	1902	Tacoma, Wash	Tacoma, Wash.
54608	Barge	Peter	453	442	1	1902	Pensacola, Fla	Pensacola, Fla.
164254	do	Peter Blow	7	7	0	1910	Knoxville, Tenn	Chattanooga, Tenn.
162452	Canal boat	Peter Godon	101	96	1	1905	Champlain, N. Y	Plattsburg, N. Y.
162559	do	Peter Hale	102	96	1	1900	Watervliet, N. Y	Do.
164374	Barge	Peter Stolz	291	291	1			New York, N. Y.
164172	Canal boat	Peter H. Hopkins	98	93	1	1880	Oneida Lake, N. Y	Plattsburg, N. Y.
54521	Barge	Peter M. Jacobia	333	333	1	1895	South Rondout, N. Y	New York, N. Y.
163347	do	Peters	299	286	0	1907	Gildersleeve, Conn	Hartford, Conn.
150233	do	[10] Pewaukee	353	353	2	1873	Port Burwell, Ontario	Milwaukee, Wis.
162188	Canal boat	Phebe Miner	101	98	1	1904	Schuylerville, N. Y	Albany, N. Y.
54493	do	Phelena Miner	104	99	1	1888	Northumberland, N. Y	Do.
54504	Barge	Phelps	412	391	0	1890	Brooklyn, N. Y	New York, N. Y.
162383	do	Philip	397	379	0	1905	Gildersleeve, Conn	Hartford, Conn.
163757	do	Philip Rafferty, jr	319	319	0	1908	Kingston, N. Y	New York, N. Y.
54626	Canal boat	Philip F. Dillon	137	137	0	1900	Whitehall, N. Y	Do.
54605	do	Philip H. Cleary	103	98	1	1902	do	Plattsburg, N.Y.
162082	Barge	Phillip Feeney	341	341	0	1903	Rondout, N. Y	New York, N. Y.
162852	do	Picton Island No. 1	57	57	0	1906	Clayton, N. Y	Cape Vincent, N. Y.
162853	do	Picton Island No. 2	32	32	0	1906	do	Do.

[1] Formerly scow Chesley No. 5.
[2] Formerly scow Chesley No. 4.
[3] Formerly scow Chesley No. 6.
[4] Formerly scow Chesley No. 7.
[5] Formerly scow Chesley No. 1.
[6] Formerly scow Chesley No. 2.
[7] Formerly scow Heney.
[8] Formerly barge We're Here.
[9] Formerly barge Cramer Hill.
[10] Formerly British Bark Two Friends.
† Rebuilt 1905.

UNRIGGED Merchant Vessels of the United States—Continued.

Official No.	Class.	Name of vessel.	Gross tonnage.	Net tonnage.	Crew.	When built.	Where built.	Home port (where permanent document issues).
163897	Barge	Picton Island No. 3	70	70	0	1909	Clayton, N. Y	Cape Vincent, N. Y.
54618	do	Piedmont	304	292	2	1901	Port Richmond, N. Y	Baltimore, Md.
54495	Canal boat	Pierre Dionne	103	98	1	1889	Champlain, N. Y	Plattsburg, N. Y.
162770	Barge	Pilgrim	148	141	1	1889	Houghton, Mich	Marquette, Mich.
163288	Scow	Pilgrim	13	7	1	1906	Bowdoinham, Me	Bath, Me.
164754	Barge	Pin Hook	6	6	1	1908	Pin Hook Landing, Tenn	Chattanooga, Tenn.
163696	do	Pinto	195	195	0	1908	Kingston, N. Y	Newark, N. J.
54359	do	Pioneer	376	360	1	1872	Bath, Me	Perth Amboy, N. J.
54499	do	Pioneer	151	151	1	1889	Noank, Conn	New York, N. Y.
164545	Scow	Pioneer Sand and Gravel Co. No. 10	647	647	0	1911	Seattle, Wash	Seattle, Wash.
164671	do	Pioneer S. & G. Co. No. 11	634	634	0	1911	do	Do.
54523	do	Pittsburgh	282	246	2	1897	Baltimore, Md	Baltimore, Md.
162676	Barge	Pittsburgh	633	633	1	1903	Philadelphia, Pa	Philadelphia, Pa.
162097	do	Pittsfield	212	191	1	1903	Brooklyn, N. Y	New York, N. Y.
162719	do	Piute	150	150	1	1894	Port Richmond, N. Y	Port Arthur, Tex.
54509	House boat	Pleasure	39	37	2	1893	Alexandria Bay, N. Y	Cape Vincent, N. Y.
163884	Barge	Pleasure	54	54	2	1909	Maysville, N. C	Beaufort, N. C.
163505	do	Plow Boy	130	130	1	1905	Perth Amboy, N. J	New York, N. Y.
163806	Scow	Ply	24	24	0	1909	Port Townsend, Wash	Seattle, Wash.
110109	Barge	[1] Pocahontas	561	561	11	1872	Greenpoint, N. Y	New York, N. Y.
164739	do	Pocahontas	262	262	1		Athens, N. Y	Boston, Mass.
39799	do	[2] Pocomoke	428	428	1	1903	Elkton, Md	Philadelphia, Pa.
54594	do	Pocomoke	395	395	0	1900	Eddyville, N. Y	Boston, Mass.
163334	do	Poland	210	186	0	1907	Tottenville, N. Y	New York, N. Y.
163847	do	Poquoson	427	427	1	1909	Elkton, Md	Philadelphia, Pa.
54530	Scow	Porpoise	5	5	0	1897	Blaine, Wash	Port Townsend, Wash.
54532	Barge	Portage	126	126	0	1888	West Superior, Wis	Duluth, Minn.
54596	Scow	Porter No. 1	22	22	0	1901	Anacortes, Wash	Port Townsend, Wash.
54597	do	Porter No. 2	22	22	0	1901	do	Do.
54598	do	Porter No. 3	22	22	0	1901	do	Do.
54599	do	Porter No. 4	22	22	0	1901	do	Do.
163464	do	Porter No. 5	8	8	0	1900	do	Do.
163876	do	Porter No. 8	23	23	0	1909	do	Do.
164033	do	Porter No. 9	10	10	0	1910	do	Do.
164034	do	Porter No 10	10	10	0	1910	do	Do.
164035	do	Porter No. 11	6	6	0	1910	do	Do.
164095	do	Porter No. 12	6	6	0	1910	do	Do.
164096	do	Porter No. 13	6	6	0	1910	do	Do.
164421	do	Porter No. 14	7	7	0	1911	do	Do.
164422	do	Porter No. 15	7	7	0	1911	do	Do.
164817	do	Porter No. 17	27	27	0	1912	do	Do.
164818	do	Porter No. 18	27	27	0	1912	do	Do.
54514	Barge	Portland	154	146	2	1896	Brooklyn, N. Y	New York, N. Y.
150611	do	Port Admiral	38	36	0	1892	Port Townsend, Wash	Seattle, Wash.
54508	Scow	Port Chester	197	188	0	1892	Perth Amboy, N. J	New York, N. Y.
163992	do	Port Orchard No. 2	22	22	0	1909	Port Orchard, Wash	Port Townsend, Wash.
53279	†Barge	[3] Portsmouth	1,159	1,115	7	1893	Superior, Wis	Philadelphia, Pa.
54507	do	Portsmouth	105	100	2	1892	Portsmouth, Va	New York, N. Y.
163957	do	Potomac	198	198	1	(‡)	Camden, N. J	Philadelphia, Pa.
54516	do	Pottstown	158	158	0	1892	Elizabeth, N. J	New York, N. Y.
54517	do	Pottsville	217	217	0	1891	Port Richmond, N. Y	Do.
54580	do	Poughkeepsie	117	101	0	1900	Brooklyn, N. Y	Do.
54583	do	Powerful	310	276	0	1900	Weehawken, N. J	Do.
164619	do	Prater	6	6	1	1910	Praters Ferry, Tenn	Chattanooga, Tenn.
164912	do	Prescott	278	278	1	1912	Brooklyn, N. Y	Newark, N. J.
54520	do	President	277	277	0	1893	Gildersleeve, Conn	New York, N. Y.
163966	do	Preston	19	19	1	1908	Palacios, Tex	Port Lavaca, Tex.
54527	do	Pride	149	149	2	1898	Brooklyn, N. Y	New York, N. Y.
163192	do	Princess	96	96	4	1907	Evansville, Ind	Evansville, Ind.
164789	do	Princess	29	29	2	1911	Henderson, W. Va	Wheeling, W. Va.
150205	do	Progress	844	844	2	1880	Milwaukee, Wis	Milwaukee, Wis.
162702	do	Progress	120	97	1	1906	Brooklyn, N. Y	New York, N. Y.
54579	do	Protective Policy	339	339	1	1896	Sault Ste. Marie, Mich	Buffalo, N. Y.
53271	†do	[4] Providence	1,159	1,115	7	1891	West Superior, Wis	Philadelphia, Pa.
54555	Scow	Puget No. 1	57	57	0	1898	Seattle, Wash	Port Townsend, Wash.
54554	do	Puget No. 2	57	57	0	1898	do	Do.
54565	do	Puget No. 4	29	29	0	1899	do	Do.
162177	do	Puget No. 5	100	100	0	1902	do	Do.
162178	do	Puget No. 8	101	101	0	1902	West Seattle, Wash	Do.
162179	do	Puget No. 9	30	30	0	1903	Seattle, Wash	Do.
162181	do	Puget No. 11	126	126	0	1903	do	Do.
163048	Barge	Puget No. 12	204	204	0	1907	do	Do.
163396	do	Pulaski	214	189	0	1907	Tottenville, N. Y	New York, N. Y.
164425	Scow	Pup	10	10	0	1911	Ketchikan, Alaska	Ketchikan, Alaska.
162427	do	Pup No. 1	24	24	0	1905	Ballard, Wash	Seattle, Wash.
54479	Canal boat	Puritan	87	83	1	1887	Whitehall, N. Y	Plattsburg, N. Y.
54627	Barge	Puritan	191	191	1	1903	Brooklyn, N. Y	New York, N. Y.

[1] Formerly {a st. p. River Belle. b barge Emma Abbott.
[2] Formerly barge Glenwood.
[3] Formerly barge 132.
[4] Formerly barge 117.
† Whaleback.
‡ Rebuilt 1907.

UNRIGGED MERCHANT VESSELS OF THE UNITED STATES—Continued.

Official No.	Class.	Name of vessel.	Gross tonnage.	Net tonnage.	Crew.	When built.	Where built.	Home port (where permanent document issues).
		Q.						
56672	Barge	[1] Quantico	297	297	1	†1893	Elkton, Md	Philadelphia, Pa.
164715	do	Quarter boat No. 21	100	100	2	1911	Davenport, Iowa	Rock Island, Ill.
55029	Scow	Queen City No. 3	47	47	0	1899	Seattle, Wash	Seattle, Wash.
55030	do	Queen City No. 4	70	70	0	1899	do	Port Townsend, Wash.
55031	do	[2] Queen City No. 5	74	74	0	1899	do	Ketchikan, Alaska.
20632	Barge	Queen of the Lake	83	83	1	1901	Ortonville, Minn	St. Paul, Minn.
164102	Scow	Quilcene No. 1	9	9	0	1910	Quilcene, Wash	Port Townsend, Wash.
		R.						
163960	Scow	R. B	14	14	0	1909	Seattle, Wash	Port Townsend, Wash.
163618	do	R. C. Co. No. 1	14	14	0	1908	Anacortes, Wash	Do.
163619	do	R. C. Co. No. 2	14	14	0	1908	do	Do.
163620	do	R. C. Co. No. 3	14	14	0	1908	do	Do.
163621	do	R. C. Co. No. 4	14	14	0	1908	do	Do.
164508	do	R. F. No. 3	10	10	0	1911	do	Do.
164509	do	R. F. No. 4	10	10	0	1911	do	Do.
164927	do	R. F. No. 5	27	27	0	1912	do	Do.
164928	do	R. F. No. 6	27	27	0	1912	do	Do.
111175	Barge	R. A. Burton	361	329	2	1898	Buffalo, N. Y	Buffalo, N. Y.
21991	do	R. A. Forsyth	83	78	0	1866	Newburgh, N. Y	Stamford, Conn.
163905	Canal boat	R. B. Burchard	138	132	1	1895	Tonawanda, N. Y	Plattsburg, N. Y.
56612	do	R. E. Sullivan	123	117	1	1891	Whitehall, N. Y	Do.
56661	Barge	R. G. Co. No. 1	188	170	3	1900	Kennebunk, Me	Gloucester, Mass.
162464	do	R. H. Hoyt	62	62	2	1897	Buffalo, N. Y	Buffalo, N. Y.
162527	Canal boat	R. H. Jarrard, jr	101	96	1	1888	do	Plattsburg, N. Y.
162714	Scow	R. H. Luckes No. 2	108	108	1	1904	Sault Ste. Marie, Mich	Duluth, Minn.
56646	do	R. H. No. 1	10	10	0	1899	Westcott Bay, Wash	Port Townsend, Wash.
56676	Barge	R. H. Williams, jr	285	278	1	1900	Perth Amboy, N. J	Newark, N. J.
56693	Scow	R. H. Young	23	23	0	1901	Seattle, Wash	Port Townsend, Wash.
162778	Canal boat	R. J. Bigley	104	99	1	1906	Rondout, N. Y	Plattsburg, N. Y.
56704	Barge	R. J. Buchholz	308	308	1	1902	West New Brighton, N. Y	New York, N. Y.
56627	do	R. K. Owens	210	210	0	1897	Port Richmond, N. Y	Do.
162864	Canal boat	R. L. Patrick	105	99	1	1906	Watervliet, N. Y	Albany, N. Y.
164414	Barge	R. M. Meyer	264	264	1	1899	South Rondout, N. Y	New York, N. Y.
56546	Canal boat	R. M. Witherbee	112	106	1	1880	Whitehall, N. Y	Plattsburg, N. Y.
21877	Barge	R. P. Mason	155	148	1	1867	Ferrysburg, Mich	Milwaukee, Wis.
110075	do	R. S. Graham	341	324	2	1871	Milford, Del	Norfolk, Va.
164846	Canal boat	R. Mortimer Adams	116	111	1	1912	Whitehall, N. Y	Plattsburg, N. Y.
164148	Barge	Raht	5	5	0	1906	Cotton Port, Tenn	Chattanooga, Tenn.
56666	Canal boat	Rambler	107	99	1	1900	Watervliet, N. Y	Plattsburg, N. Y.
164565	Barge	Rambler	17	17	1	1906	Potosi, Wis	La Crosse, Wis.
164099	do	Ramsey	12	12	0	1906	Knoxville, Tenn	Chattanooga, Tenn.
164409	do	Rancocas	455	455	1	1911	Elkton, Md	Philadelphia, Pa.
164675	do	Randall	476	457	1	1911	Mariner Harbor, N. Y	New York, N. Y.
56688	do	Randolph	311	260	2	1901	Baltimore, Md	Baltimore, Md.
164523	do	Rankin	5	5	1	1911	Guild, Tenn	Chattanooga, Tenn.
46414	do	[3] Rappahannock	295	285	1	‡1890	Washington, N. C	Philadelphia, Pa.
56588	Scow	Raritan	210	200	3	1890	Perth Amboy, N. J	Perth Amboy, N. J.
164820	Barge	Raritan	477	477	1	1912	Elkton, Md	Philadelphia, Pa.
163714	do	Raritan	397	397	0	1908	Tottenville, N. Y	New York, N. Y.
56649	do	Ravena	415	394	0	1899	Brooklyn, N. Y	Do.
162854	do	Ravenna	311	260	2	1906	Baltimore, Md	Baltimore, Md.
56584	do	Ray	383	367	3	1889	New London, Conn	New London, Conn.
162243	do	Raymond	326	326	1	1904	Voth, Tex	Galveston, Tex.
163283	do	Raymond	301	287	0	1907	Gildersleeve, Conn	Hartford, Conn.
62970	do	[4] Raymond McNally	397	397	1	1898	Elkton, Md	Philadelphia, Pa.
162569	Canal boat	Raymond Roth	127	127	1	1889	Durhamville, N. Y	Plattsburg, N.Y.
162198	Barge	Raymond G. Walter	276	276	1	1903	South Rondout, N. Y	New York, N. Y.
162474	Scow	Raze No. 1	44	44	0	1904	Tacoma, Wash	Tacoma, Wash.
162475	do	Raze No. 2	44	44	0	1904	do	Do.
162476	do	Raze No. 3	46	46	0	1904	do	Do.
162477	do	Raze No. 4	45	45	0	1903	do	Do.
164444	do	Razie	15	15	0	1911	Ketchikan, Alaska	Ketchikan, Alaska.
56607	Barge	Read	214	214	1	1892	Lake Charles, La	Houston, Tex.
56613	Canal boat	Reading	104	99	1	1892	Whitehall, N. Y	Plattsburg, N. Y.
164484	Barge	Reading	257	257	1	1911	Bentley Manor, N. Y	New York, N. Y.
56698	do	Rebecca T. McClain	397	397	2	1898	Elkton, Md	Philadelphia, Pa.
162758	Scow	RECIPROCITY	446	446	0	1897	Buffalo, N. Y	Buffalo, N. Y.
162634	do	Red	26	26	0	1905	Everett, Wash	Port Townsend, Wash.
56709	Barge	Red Ball	254	254	0	1903	Long Island City, N. Y	New York, N. Y.
163181	Scow	Red Boy No. 2	259	259	0	1907	Bellingham, Wash	Port Townsend, Wash.
56617	Barge	Red Star	229	229	1	1893	Rondout, N. Y	New York, N. Y.
59605	do	[5] Red Star T. & T. Co. No. 21	271	271	0	1903	Brooklyn, N. Y	Do.
162113	do	Red Star T. & T. Line No. 16	229	229	1	1903	Rondout, N. Y	Do.
162114	do	Red Star T. & T. Line No. 17	224	224	0	1903	do	Do.
162116	do	Red Star T. & T. Line No. 18	214	214	1	1903	do	Do.

[1] Formerly barge Reliance.
[2] Formerly scow {a Queen City No. 5. b U. S. L. H. B. Queen City No. 5.}
[3] Formerly barge J. Hilles.
[4] Formerly barge William Donaldson.
[5] Formerly barge T. J. Leavy.
† Rebuilt 1909.
‡ Rebuilt 1907.

UNRIGGED Merchant Vessels of the United States—Continued.

Official No.	Class.	Name of vessel.	Gross tonnage.	Net tonnage.	Crew.	When built.	Where built.	Home port (where permanent document issues).
162170	Barge	Red Star T. & T. Line No. 19	271	271	1	1904	Tottenville, N. Y	New York, N. Y.
162278	do	Red Star T. & T. Line No. 20	287	287	0	1904	do	Do.
163483	do	Red Star T. & T. Co. No. 25	301	301	1	1908	do	Do.
163484	do	Red Star T. & T. Co. No. 26	300	300	1	1908	do	Do.
163638	do	Red Star T. & T. Co. No. 27	282	282	0	1908	do	Do.
163639	do	Red Star T. & T. Co. No. 28	282	282	0	1908	do	Do.
163508	Scow	Red Wing	24	17	1	1908	Pittston, Me	Bath, Me.
163831	Barge	Reed & Farrar	203	203	1	1908	New Haven, Conn	New Haven, Conn.
164521	do	Refrigerator No. 1	349	349	1	1911	Port Richmond, N. Y	Baltimore, Md.
164522	do	Refrigerator No. 2	357	357	1	1911	do	Do.
56675	Scow	Reid	7	7	0	1900	Anacortes, Wash	Port Townsend, Wash.
56576	Barge	Reliance	340	323	7	1886	Brooklyn, N. Y	New York, N. Y.
56711	do	Reliance	383	383	0	1903	Perth Amboy, N. J	Do.
163349	do	Reliance	1,738	1,612	7	1907	Buffalo, N. Y	Duluth, Minn.
56603	do	Relief	159	151	1	1891	Detroit, Mich	Buffalo, N. Y.
56654	do	Remsen	415	393	0	1899	Brooklyn, N. Y	New York, N. Y.
56685	Scow	Reno	16	16	0	1901	Ballard, Wash	Ketchikan, Alaska.
56679	Barge	Report	161	161	1	1901	Brooklyn, N. Y	New York, N. Y.
56611	Scow	Republic	181	172	3	1894	Perth Amboy, N. J	Perth Amboy, N. J.
162272	Barge	Rescue	894	790	2	1904	Lorain, Ohio	Duluth, Minn.
163289	do	Resolution	467	467	1	1907	Kingston, N. Y	New York, N. Y.
164205	Scow	Rest	14	14	0	1910	Allyn, Wash	Tacoma, Wash.
163281	Barge	Restless	392	392	0	1906	Kingston, N. Y	New York, N. Y.
56610	do	Reverie	74	74	1	1893	Alexandria Bay, N. Y	Cape Vincent, N. Y.
162458	Scow	Rex	32	32	0	1905	Loring, Alaska	Ketchikan, Alaska.
110519	Barge	Rhode Island	1,706	1,706	4	1882	Noank, Conn	Greenport, N. Y.
56609	Canal boat	Rice	103	99	1	1891	Tonawanda, N. Y	Buffalo, N. Y.
56713	Barge	Richard	23	23	1	1902	Branford, Fla	Cedar Keys, Fla.
163194	Canal boat	Richard Gearin	101	96	1	1894	Port Byron, N. Y	Plattsburg, N. Y.
56545	Barge	Richard Jackson	230	219	0	1880	Wilmington, Del	New York, N. Y.
21181	do	Richard Mott	267	267	2	1854	Buffalo, N. Y	Milwaukee, Wis.
56556	Canal boat	Richard Retalick	94	90	1	1881	West Troy, N. Y	Plattsburg, N. Y.
56673	do	Richard P. White	98	93	1	1881	Greenport, N. Y	Do.
56638	do	Richard S. White	114	113	1	1888	Tonawanda, N. Y	Albany, N. Y.
163415	Barge	Richland	214	189	0	1907	Tottenville, N. Y	New York, N. Y.
163528	Scow	Richmond Beach Sand and Gravel Co. No. 1.	347	347	0	1908	Seattle, Wash	Port Townsend, Wash.
163724	do	Richmond Beach Sand and Gravel Co. No. 2.	438	438	0	1909	do	Do.
163887	do	Richmond Beach Sand and Gravel Co. No. 3.	9	9	0	1909	do	Do.
163219	Barge	Richmond Cedar Works No. 1	223	209	1	1896	Elkton, Md	Richmond, Va.
163220	do	Richmond Cedar Works No. 2	450	434	3	1901	Pocomoke City, Md	Do.
162220	do	Richmond Cedar Works No. 3	233	231	2	1904	do	Do.
162891	do	Righter & Marshall	321	321	1	1903	Rondout, N. Y	New York, N. Y.
164651	do	Rio Tinto	419	419	1	1911	Philadelphia, Pa	Philadelphia, Pa.
56687	do	Rising Star	218	218	1	1901	Rondout, N. Y	New York, N. Y.
56570	do	Riverdale	195	181	0	1887	Brooklyn, N. Y	Do.
56683	Scow	Riverside No. 1	105	105	0	1900	Seattle, Wash	Seattle, Wash.
56684	do	Riverside No. 2	107	107	0	1900	do	Do.
56668	Barge	Riverview	152	102	2	1900	Baltimore, Md	Baltimore, Md.
164231	do	Riverview	8	8	1	1910	Rhode River, Md	Annapolis, Md.
56710	do	Roam	134	127	2	1892	Tunis, N. C	Richmond, Va.
162283	do	Roan	208	208	1	1904	Perth Amboy, N. J	Perth Amboy, N. J.
56700	do	Roanoke	388	388	2	1901	Elkton, Md	Philadelphia, Pa.
163574	Canal boat	Rob Hadfeld	103	98	0	1888	Buffalo, N. Y	Plattsburg, N. Y.
56557	Barge	Robert	396	388	4	1883	Mystic River, Conn	New London, Conn.
56560	do	Robert	97	97	3	1885	Brooklyn, N. Y	New York, N. Y.
111327	do	Robert Donaldson	389	378	4	1901	Pocomoke City, Md	Philadelphia, Pa.
162392	do	Robert Grier	403	403	1	1905	Elkton, Md	Do.
163486	do	Robert J	244	244	1	1908	Gildersleeve, Conn	New York, N. Y.
110755	do	Robert McCoy	107	102	1	1887	Tuckerton, Pa	Norfolk, Va.
56608	Canal boat	Robert Wiley	100	95	2	1893	Champlain, N. Y	Plattsburg, N. Y.
56573	do	Robert C. Newcomb	99	94	1	1887	Whitehall, N. Y	Do.
56624	do	Robert F. Grant	103	97	1	1895	Champlain, N. Y	Do.
21387	Barge	Robert F. Sage	50	48	2	1857	Brooklyn, N. Y	New York, N. Y.
164518	Canal boat	Robert H. Cook	135	128	1	1911	Whitehall, N. Y	Albany, N. Y.
163032	Barge	Robert J. Dwyer	369	369	1	1905	Sleightsburg, N. Y	New York, N. Y.
163688	do	Robert J. Kennelly	427	427	1	1908	Kingston, N. Y	Do.
163017	do	Robt. L. Cullen	215	215	1	1902	Rondout, N. Y	Do.
56652	do	Robt. M. King	235	235	1	1899	Brooklyn, N. Y	Do.
56699	do	Robert S. McCracken	447	447	1	1902	Elkton, Md	Norfolk, Va.
56601	Canal boat	Robert T. Blohm	97	92	1	1890	Northumberland, N. Y	Albany, N. Y.
56572	do	Robert and Mary	105	99	1	1887	Whitehall, N. Y	Plattsburg, N. Y.
56633	Scow	Roche Harbor A	93	93	0	1896	Seattle, Wash	Port Townsend, Wash.
56634	do	Roche Harbor B	93	93	0	1896	Roche Harbor, Wash	Do.
56635	do	Roche Harbor C	85	85	0	1897	Seattle, Wash	Do.
56636	do	Roche Harbor D	77	77	0	1896	Tacoma, Wash	Do.
56637	do	Roche Harbor E	108	108	0	1897	Seattle, Wash	Do.
163332	do	Roche Harbor F	30	30	0	1907	Roche Harbor, Wash	Do.
56593	Barge	Rochester	550	531	0	1890	South Rondout, N. Y	New York, N. Y.
164616	do	Rockaway	388	388	1	1911	Rockaway Beach, N. Y	Do.
164731	do	Rockaway	237	237	1	1912	Tottenville, N. Y	Do.

UNRIGGED MERCHANT VESSELS OF THE UNITED STATES—Continued.

Official No.	Class.	Name of vessel.	Gross tonnage.	Net tonnage.	Crew.	When built.	Where built.	Home port (where permanent document issues).
56653	Barge	Rock Island	28	28	0	1899	Rock Island, Ill	Rock Island, Ill.
56663	do	Rockwood	152	102	2	1900	Baltimore, Md	Baltimore, Md.
162921	do	Rockwood	268	268	1	1906	Brooklyn, N. Y	New York, N. Y.
56707	do	Roderick C. McNeill	214	214	0	1903	South Rondout, N. Y	Do.
56596	do	Rome	140	123	0	1890	do	Do.
164370	do	Rome	172	172	1	1907	Kingston, N. Y	Do.
56669	do	Romney	152	102	2	1900	Baltimore, Md	Baltimore, Md.
56642	do	Ronald J. Brown	236	236	1	1898	Kingston, N. Y	New York, N. Y.
162280	do	Rondout	445	424	1	1904	South Rondout, N. Y	Philadelphia, Pa.
56665	Scow	Roosevelt	22	22	1	1900	Anacortes, Wash	Port Townsend, Wash.
56671	Barge	Rosa	194	187	1	1900	Wilmington, Del	Philadelphia, Pa.
162869	do	[1] Rosa W. Lee	219	219	1	1875	do	New York, N. Y.
162715	Scow	Rosario	62	62	0	1906	Seattle, Wash	Seattle, Wash.
162196	Barge	Rose	262	262	1	1892	Elkton, Md	Philadelphia, Pa.
162666	do	Rose	282	282	1	1905	Brooklyn, N. Y	New York, N. Y.
162789	Scow	Rose	6	6	0	1906	Seattle, Wash	Seattle, Wash.
163784	do	Rose No. 3	15	15	0	1909	Eagle Harbor, Wash	St. Paul, Minn.
164764	do	Rose No. 4	31	31	0	1912	Winslow, Wash	Seattle, Wash.
162089	Barge	Rosebank	144	139	2	1903	Mariner Harbor, N. Y	Baltimore, Md.
56659	do	Rosedale	152	102	2	1900	Baltimore, Md	Do.
56583	Canal boat	Rose Hanley	104	99	1	1888	Moses Kill, N. Y	Plattsburg, N. Y.
162622	Barge	Rose Marie	382	382	1	1905	Rondout, N. Y	New York, N. Y.
56692	do	Roselle	338	328	1	1901	Port Richmond, N. Y	Perth Amboy, N. J.
162388	do	Rosie	40	40	2	1900	Burlington, Iowa	Burlington, Iowa.
111074	do	Ross. L. Coe	173	165	0	1895	Kennebunk Port, Me	Boston, Mass.
162122	do	Rossiter	211	190	1	1903	Brooklyn, N. Y	New York, N. Y.
56702	Scow	Rosy	15	15	0	1902	Wales Island, Alaska	Ketchikan, Alaska.
56660	Barge	Rowena	152	102	2	1900	Baltimore, Md	Baltimore, Md.
56681	do	Roxbury	141	123	2	1901	Port Richmond, N. Y	Do.
56586	do	Roxy	355	355	1	1889	Rondout, N. Y	New York, N. Y.
163943	Scow	Roy	23	23	0	1894	Detroit, Mich	Detroit, Mich.
56626	do	Roy Horton	38	38	1	1889	Buffalo, N. Y	Buffalo, N. Y.
56625	Barge	Royal Blue	505	505	0	1897	South Rondout, N. Y	New York, N. Y.
56647	Scow	Ruby	18	18	0	1896	Anacortes, Wash	Port Townsend, Wash.
162842	House boat	Ruddy	9	9	1	1906	Clayton, N. Y	Cape Vincent, N. Y.
164583	Barge	Ruggles	11	11	1	1911	Ruggles Ferry, Tenn	Chattanooga, Tenn.
21231	do	Rushlight	66	63	1	1863	Essex, Mass	Portland, Me.
162592	do	Russel	20	20	0	1895	Detroit, Mich	Detroit, Mich.
56554	do	Russell	346	346	1	1882	Brooklyn, N. Y	New York, N. Y.
163277	do	Russell	145	145	1	1907	do	Do.
163412	do	[2] Ruth	435	407	1	1908	Elkton, Md	Philadelphia, Pa.
162606	Canal boat	Ruth Allard	110	99	1	1881	Buffalo, N. Y	Plattsburg, N. Y.
164585	Scow	Ruth M.	14	8	1	1911	Bath, Me	Bath, Me.
		S.						
58122	Scow	S. B. No. 1	61	61	0	1901	Seattle, Wash	Port Townsend, Wash.
163278	do	S. B. & L. Co. No. 1	54	54	0	1907	Ballard, Wash	Do.
3387	Barge	[3] S. A. Souder	277	277	1	1887	Camden, N. J	Philadelphia, Pa.
56697	do	[4] S. E. Vincent	290	276	0	1902	Gildersleeve, Conn	New York, N. Y.
57958	do	S. F. S.	206	206	2	1898	Brooklyn, N. Y	Do.
164329	Scow	S. J. No. 1	35	35	0	1909	Aberdeen, Wash	Port Townsend, Wash.
162167	Barge	S. M. Prevost	193	193	1	1891	Elkton, Md	New York, N. Y.
164465	Scow	S. N. Co. No. 1	14	14	0	1909	Portland, Conn	Hartford, Conn.
162342	Barge	†S. O. Co. No. 1	526	504	3	1904	Sparrows Point, Md	New York, N. Y
162343	do	†S. O. Co. No. 2	526	504	3	1904	do	Do.
162345	do	†S. O. Co. No. 3	509	504	3	1904	Quincy, Mass	Baltimore, Md.
164838	Scow	S. O. Co. No. 3	318	318	0	1912	Seattle, Wash	Seattle, Wash.
162366	Barge	†S. O. Co. No. 4	509	504	3	1904	Quincy, Mass	New York, N. Y.
162946	do	†S. O. Co. No. 5	795	756	5	1906	Sparrows Point, Md	Do.
162949	do	†S. O. Co. No. 6	795	756	5	1906	do	Do.
163338	do	†S. O. Co. No. 7	374	374	4	1907	Camden, N. J	Do.
163353	do	†S. O. Co. No. 8	374	374	2	1907	do	Do.
163359	do	†S. O. Co. No. 9	374	374	2	1907	do	Do.
163955	do	†S. O. Co. No. 10	1,113	1,100	5	1909	do	Do.
163964	do	†S. O. Co. No. 11	1,113	1,100	5	1909	do	Do.
58113	do	†S. O. Co. No. 48	513	506	2	1901	Port Richmond, N. Y	Do.
57997	do	†S. O. Co. No. 52	407	407	4	1898	Elizabeth, N. J	Baltimore, Md.
58091	do	†S. O. Co. No. 55	492	482	3	1900	Port Richmond, N. Y	New York, N. Y.
162125	do	†S. O. Co. No. 61	495	482	2	1903	do	Do.
57996	do	†S. O. Co. No. 72	407	407	2	1898	Elizabeth, N. J	Do.
58093	do	†S. O. Co. No. 75	490	481	3	1900	Port Richmond, N. Y	Do.
116667	do	†S. O. Co. No. 76	797	797	5	1895	West Superior, Wis	Do.
57940	do	†S. O. Co. No. 77	342	332	2	1895	Elizabeth, N. J	Do.
164241	do	†S. O. Co. No. 97	333	333	1	1910	Port Richmond, N. Y	Do.
164242	do	†S. O. Co. No. 98	333	333	1	1910	do	Do.
164243	do	†S. O. Co. No. 99	333	333	1	1910	do	Do.
164621	do	†S. O. Co. No. 120	1,198	1,097	0	1911	Loraine, Ohio	Do.
164639	do	†S. O. Co. No. 121	1,201	1,101	4	1911	do	Do.
164662	do	†S. O. Co. No. 122	1,201	1,101	4	1911	do	Do.

[1] Formerly U. S. L. H. B. lightship No. 40.
[2] Formerly barge Mildred McNally.
[3] Formerly schooner-barge Bertie and Maud.
[4] Formerly barge Ruth.
† Steel.

UNRIGGED Merchant Vessels of the United States—Continued.

Official No.	Class.	Name of vessel.	Gross tonnage.	Net tonnage.	Crew.	When built.	Where built.	Home port (where permanent document issues).
163675	Barge	S. H. F. No. 1	59	59	0	1908	Seattle, Wash	Port Townsend, Wash.
164391	Scow	S. S. Co. No. 2	26	26	0	1911	do	Do.
164393	do	S. S. Co. No. 3	23	23	0	1911	do	Do.
163809	do	S. T. Co. No. 2	24	24	0	1909	Richardson, Wash	Do.
164326	do	S. T. & B. Co. No. 1	103	103	0	1906	Portland, Oreg	Do.
164327	do	S. T. & B. Co. No. 2	71	71	0	1910	Hoquiam, Wash	Do.
164315	Barge	S. T. & B. Co. No. 3	61	61	0	1907	do	Do.
164342	Scow	S. T. & B. Co. No. 4	39	39	0	1889	do	Do.
163088	Barge	S. & F. Co. No. 11	155	155	4	1906	Perth Amboy, N. J	Perth Amboy, N. J.
163089	do	S. & F. Co. No. 12	155	155	4	1906	do	Do.
163090	do	S. & F. Co. No. 14	155	155	4	1906	do	Do.
163091	do	S. & F. Co. No. 15	155	155	4	1907	do	Do.
164019	Scow	S. & F. Co. No. 16	164	164	4	1910	do	Do.
164020	do	S. & F. Co. No. 17	164	164	4	1910	do	Do.
164589	do	S. & M. T. Co. No. 1	207	207	0	1911	Seattle, Wash	San Francisco, Cal.
164590	do	S. & M. T. Co. No. 2	207	207	0	1911	do	Do.
164048	Barge	S. & R. No. 47	264	264	1	1909	Kingston, N. Y	New York, N. Y.
58102	Scow	S. and S. No. 1	160	160	0	1901	Tacoma, Wash	Port Townsend, Wash.
58103	do	S. and S. No. 2	160	160	0	1901	do	Do.
57941	Barge	Sabine	354	354	1	1895	Orange, Tex	Port Arthur, Tex.
164890	do	Sabine	560	548	4	1912	West Lake, La	Do.
162972	do	Sable	186	186	1	1906	St. Michael, Alaska	St. Michael, Alaska.
51350	Scow	Sachem	283	283	1	1898	South Rondout, N. Y	New York, N. Y.
163461	Barge	Sacramento	508	508	1	1908	Perth Amboy, N. J	Do.
117107	do	Safety	516	516	2	1902	Camden, N. J	Richmond, Va.
162112	do	Saginaw	383	383	1	1903	Perth Amboy, N. J	New York, N. Y.
164931	do	St. Clair	49	49	0	1910	Detroit, Mich	Detroit, Mich.
163083	do	St. Cyr	202	202	1	1907	Brooklyn, N. Y	New York, N. Y.
162062	do	St. Joseph	299	299	7	1903	Perth Amboy, N. J	Do.
23356	do	St. Louis	599	599	7	1864	Cleveland, Ohio	Buffalo, N. Y.
57949	do	St. Louis	322	311	2	1896	Baltimore, Md	Baltimore, Md.
57985	do	St. Michael No. 3	228	228	0	1897	St. Michael, Alaska	St. Michael, Alaska.
57986	do	St. Michael No. 4	479	471	0	1898	do	Do.
57998	do	St. Michael No. 5	350	350	0	1898	do	Do.
58094	do	St. Michael No. 7	240	240	0	1899	do	Do.
58053	do	St. Michael No. 9	366	366	9	1898	Unalaska, Alaska	Do.
58054	do	St. Michael No. 10	240	240	0	1898	St. Michael, Alaska	Do.
163894	do	St. Paul	494	494	1	1909	do	Do.
53278	†do	[1] Salem	1,159	1,115	5	1893	Superior, Wis	Philadelphia, Pa.
59478	do	[2] Sallie	365	365	2	1893	Elkton, Md	Norfolk, Va.
162454	do	Sallie	379	379	1	1905	Rondout, N. Y	New York, N. Y.
58010	Scow	Salmon	8	8	0	1897	Blaine, Wash	Port Townsend, Wash.
164383	Barge	Salvor	180	136	1	1899	East Boston, Mass	Boston, Mass.
57978	Scow	Sam	21	21	0	1896	Anacortes, Wash	Port Townsend, Wash.
162737	do	Sam	71	71	0	1906	Laconner, Wash	Do.
162760	Barge	Sam Lee	278	278	4	1871	Erie, Pa	Buffalo, N. Y.
57979	Scow	Sampson	141	141	1	1898	Perth Amboy, N. J	New York, N. Y.
57980	do	Sampson	7	7	0	1896	Anacortes, Wash	Port Townsend, Wash.
164285	do	Sampson	235	235	1	1901	Saginaw, Mich	Detroit, Mich.
57956	Barge	Samson	267	236	0	1898	Weehawken, N. J	New York, N. Y.
163868	do	Samuel	448	427	0	1909	Gildersleeve, Conn	Hartford, Conn.
57859	do	Samuel Brown	99	89	1	1880	Washington, N. C	New York, N. Y.
57877	Canal boat	Samuel Marquand, jr	101	96	1	1882	Champlain, N. Y	Plattsburg, N. Y.
57900	Barge	Samuel Walker	120	114	0	1881	Portland, Conn	New York, N. Y.
57901	do	Sam'l B. Baker, jr	182	173	1	1883	do	Do.
163170	do	Sanborn	224	202	0	1907	Port Richmond, N. Y	Do.
162026	do	Sand King	381	343	2	1903	Wilmington, Del	Philadelphia, Pa.
163729	do	Sand Mountain	10	10	1	1908	McGuynns Landing, Ala	Chattanooga, Tenn.
163292	do	Sanford	375	375	1	1907	Kingston, N. Y	New York, N. Y.
57951	do	San Francisco	132	93	2	1897	Baltimore, Md	Baltimore, Md.
57971	do	Sanitas	68	68	0	1898	Newport, R. I	Newport, R. I.
164014	do	Santa Maria II	265	256	2	1909	Quincy, Mass	New York, N. Y.
162135	do	Santee	383	383	1	1903	Perth Amboy, N. J	Do.
164700	do	Santee No. 1	174	174	1	1910	Kearney, N. J	Do.
163670	do	Sara A. Johnson	412	412	0	1908	Kingston, N. Y	Do.
57981	Scow	Sarah	10	10	0	1896	Anacortes, Wash	Port Townsend, Wash.
58131	do	Sarah	18	18	0	1902	Loring, Alaska	Ketchikan, Alaska.
162203	Barge	Sarah H	51	51	4	1904	Vicksburg, Miss	Vicksburg, Miss.
58139	do	Sarah McWilliams	367	367	0	1902	Kingston, N. Y	New York, N. Y.
163520	do	Sarah Redican	374	374	0	1907	do	Do.
57898	Canal boat	Sarah C. Johnson	105	100	1	1888	Fort Edward, N. Y	Plattsburg, N. Y.
164790	do	Sarah E. Northrup	135	135	0	1911	Kingston, N. Y	New York, N. Y.
58124	do	Sarah E. Thatcher	102	97	1	1902	Whitehall, N. Y	Plattsburg, N. Y.
162155	Barge	Sarah F. Guinan	352	352	1	1903	Rondout, N. Y	New York, N. Y.
58002	do	Saranac	220	204	0	1898	Weehawken, N. J	Do.
163671	do	Saratoga	272	272	1	1908	West Lake, La	Port Arthur, Tex.
51463	do	[3] Sassafras	351	351	1	‡1896	Elkton, Md	Philadelphia, Pa.
57944	do	Saturn	328	328	1	1896	do	Do.
162117	do	Savannah	383	383	1	1903	Perth Amboy, N. J	New York, N. Y.
164821	do	Savannah	466	466	1	1912	Chesapeake City, Md	Philadelphia, Pa.

[1] Formerly barge 131. [2] Formerly barge Thomas McNally. [3] Formerly barge Mary S. Brady. † Whaleback. ‡ Rebuilt 1908.

UNRIGGED MERCHANT VESSELS OF THE UNITED STATES—Continued.

Official No.	Class.	Name of vessel.	Gross tonnage.	Net tonnage.	Crew.	When built.	Where built.	Home port (where permanent document issues).
76503	Barge	[1] Saxon	70	70	1	1885	Northport, N. Y.	New York, N. Y.
58009	do	Scarsdale	231	214	0	1898	Weehawken, N. J.	Do.
163425	do	Schriever	505	505	1	1907	Perth Amboy, N. J.	Do.
58141	do	Schuylkill	370	370	1	1899	Elkton, Md.	Philadelphia, Pa.
85404	do	[2] *Schuylkill*	332	332	1	1875	Camden, N. J.	Port Arthur, Tex.
163906	do	Scott	132	132	2	1904	Milford, Del.	Do.
58049	do	Scott Brothers	140	128	1	1888	Lockport, N. Y.	New York, N. Y.
164548	Canal boat	Scout	143	143	0	1907	Whitehall, N. Y.	Do.
164049	Scow	Scow No. 1	169	169	1	1894	Buffalo, N. Y.	Buffalo, N. Y.
164833	do	Scow No. 2	50	50	1	1905	Erie, Pa.	Do.
163372	do	Scow No. 4	173	173	1	1907	Massena, N. Y.	Ogdensburg, N. Y.
163373	do	Scow No. 5	173	173	1	1907	do	Do.
164216	do	Scow No. 5	142	142	0	1895	Milwaukee, Wis.	Buffalo, N. Y.
163374	do	Scow No. 6	173	173	1	1907	Massena, N. Y.	Ogdensburg, N. Y.
164549	do	Scow No. 9	295	295	1	1898	Buffalo, N. Y.	Buffalo, N. Y.
164550	do	Scow No. 10	276	276	1	1898	do	Do.
163002	do	Scow No. 11	355	355	1	1899	do	Do.
163003	do	Scow No. 12	355	355	1	1899	do	Do.
163004	do	Scow No. 14	427	427	1	1902	Ferrysburg, Mich.	Do.
163005	do	Scow No. 15	427	427	1	1902	do	Do.
164439	do	Scow No. 37	457	451	2	1911	do	Do.
163987	Barge	Scranton	219	219	1	1909	Tottenville, N. Y.	New York, N. Y.
57995	Scow	Sea	39	39	0	1898	Fairhaven, Wash.	Port Townsend, Wash.
57959	Barge	Seal	289	289	0	1898	Dutch Harbor, Alaska	St. Michael, Alaska.
116853	do	Seattle No. 1	446	446	0	1897	St. Michael, Alaska	Do.
57992	do	Seattle No. 4	600	600	0	1898	Dutch Harbor, Alaska	Eagle, Alaska.
163961	Scow	Seattle Park Co. No. 1	20	20	0	1908	Seattle, Wash.	Port Townsend, Wash.
164299	Barge	Section	7	7	1	1909	Section, Ala.	Chattanooga, Tenn.
58125	Scow	Sehome No. 1	17	17	0	1902	Chuckanut, Wash.	Port Townsend, Wash.
58126	do	Sehome No. 2	17	17	0	1902	do	Do.
58129	do	Sehome No. 3	17	17	0	1902	do	Do.
164858	House boat	Seksagadagee	9	9	1	1908	Alexandria Bay, N. Y.	Cape Vincent, N. Y.
164785	Canal boat	Selena M. Chapman	106	99	1	1912	Rondout, N. Y.	Albany, N. Y.
163799	Barge	Selkirk	265	230	0	1909	Weehawken, N. J.	New York, N. Y.
164371	do	Selma	166	166	1	1907	Kingston, N. Y.	Do.
63091	do	[3] Seneca	336	336	1	†1894	Elkton, Md.	Philadelphia, Pa.
162140	do	Seneca	383	383	1	1903	Perth Amboy, N. J.	New York, N. Y.
162682	do	Seneca	146	146	1	1905	Port Richmond, N. Y.	Baltimore, Md.
57872	do	September	156	151	1	1882	Madison, Conn.	New York, N. Y.
58134	do	Servant Girl	45	45	0	1903	Bonners Ferry, Idaho	Great Falls, Mont.
162581	do	Sesnon No. 1	15	15	0	1901	Nome, Alaska	Nome, Alaska.
162582	do	Sesnon No. 2	19	19	0	1899	St. Michael, Alaska	Do.
162583	do	Sesnon No. 3	21	21	0	1901	Nome, Alaska	Do.
162584	do	Sesnon No. 4	23	23	0	1900	San Francisco, Cal.	Do.
162588	do	Sesnon No. 8	19	19	0	1899	do	Do.
162590	do	Sesnon No. 10	20	20	0	1899	do	Do.
163138	do	Sesnon No. 12	24	24	0	1906	Nome, Alaska	Do.
163139	do	Sesnon No. 13	24	24	0	1906	do	Do.
163140	do	Sesnon No. 14	24	24	0	1906	do	Do.
163210	do	Sesnon No. 21	39	39	0	1907	Seattle, Wash.	Do.
163211	do	Sesnon No. 23	39	39	0	1907	do	Do.
163212	do	Sesnon No. 25	39	39	0	1907	do	Do.
163213	do	Sesnon No. 27	39	39	0	1907	do	Do.
163996	do	Seven Bros. No. 1	167	167	1	1907	Kingston, N. Y.	New York, N. Y.
163999	do	Seven Bros. No. 2	185	185	1	1908	Brooklyn, N. Y.	Do.
164798	do	‡765	527	475	3	1912	Philadelphia, Pa.	Perth Amboy, N. J.
164799	do	‡766	527	475	3	1912	do	Do.
164800	do	‡767	527	475	3	1912	do	Do.
31494	do	[4] 799	363	351	2	1887	Perth Amboy, N. J.	Do.
57806	do	Seventy-six	268	255	1	1878	Rockyhill, Conn.	Hartford, Conn.
162169	do	[5] Severn	339	339	1	§1897	Elkton, Md.	Philadelphia, Pa.
58115	Canal boat	Sewell Falcon	103	98	1	1901	Champlain, N. Y.	Plattsburg, N. Y.
163094	Scow	Shad	27	27	0	1907	Bellingham, Wash.	Port Townsend, Wash.
162201	do	Shakan	51	51	0	1904	Seattle, Wash.	Seattle, Wash.
164572	do	Shakan No. 3	15	15	0	1911	Ketchikan, Alaska	Ketchikan, Alaska.
164573	do	Shakan No. 4	15	15	0	1911	do	Do.
164746	do	Shakan No. 5	23	23	0	1912	Anacortes, Wash.	Port Townsend, Wash.
164747	do	Shakan No. 6	23	23	0	1912	do	Do.
59061	Barge	Shamrock	341	341	0	1900	West New Brighton, N. Y.	New Haven, Conn.
58136	do	Shamrock	271	271	1	1899	Rondout, N. Y.	New York, N. Y.
164571	Scow	Shark	13	13	0	1911	Ketchikan, Alaska	Ketchikan, Alaska.
58059	Barge	Sharon	414	394	0	1899	Brooklyn, N. Y.	New York, N. Y.
34447	do	[6] Shenandoah	330	330	1	§1897	Elkton, Md.	Philadelphia, Pa.
58001	do	Sherwood	308	289	2	1898	Northpoint, Md.	Perth Amboy, N. J.
163493	do	Shindel	422	422	1	1908	Elkton, Md.	Philadelphia, Pa.
23297	do	Shirley	1,049	996	0	1850	Medford, Mass.	Seattle, Wash.
57897	Canal boat	Shovah Brothers	105	99	1	1888	Whitehall, N. Y.	Plattsburg, N. Y.

[1] Formerly schooner {a Jesse Carll. b Vallant.}
[2] Formerly st. p. General J. S. Schultze.
[3] Formerly barge Wm. A. Smoot.
[4] Formerly barge Buckler.
[5] Formerly barge Overbrook.
[6] Formerly barge {a Charles C. McIlvaine. b Mildred.}

† Rebuilt 1909.
‡ Steel.
§ Rebuilt 1908.

UNRIGGED MERCHANT VESSELS OF THE UNITED STATES—Continued.

Official No.	Class.	Name of vessel.	Gross tonnage.	Net tonnage.	Crew.	When built.	Where built.	Home port (where permanent document issues).
163675	Barge	S. H. F. No. 1	59	59	0	1908	Seattle, Wash	Port Townsend, Wash.
164391	Scow	S. S. Co. No. 2	26	26	0	1911	do	Do.
164393	do	S. S. Co. No. 3	23	23	0	1911	do	Do.
163809	do	S. T. Co. No. 2	24	24	0	1909	Richardson, Wash	Do.
164326	do	S. T. & B. Co. No. 1	103	103	0	1906	Portland, Oreg	Do.
164327	do	S. T. & B. Co. No. 2	71	71	0	1910	Hoquiam, Wash	Do.
164315	Barge	S. T. & B. Co. No. 3	61	61	0	1907	do	Do.
164342	Scow	S. T. & B. Co. No. 4	39	39	0	1889	do	Do.
163088	Barge	S. & F. Co. No. 11	155	155	4	1906	Perth Amboy, N. J	Perth Amboy, N. J.
163089	do	S. & F. Co. No. 12	155	155	4	1906	do	Do.
163090	do	S. & F. Co. No. 14	155	155	4	1906	do	Do.
163091	do	S. & F. Co. No. 15	155	155	4	1907	do	Do.
164019	Scow	S. & F. Co. No. 16	164	164	4	1910	do	Do.
164020	do	S. & F. Co. No. 17	164	164	4	1910	do	Do.
164589	do	S. & M. T. Co. No. 1	207	207	0	1911	Seattle, Wash	San Francisco, Cal.
164590	do	S. & M. T. Co. No. 2	207	207	0	1911	do	Do.
164048	Barge	S. & R. No. 47	264	264	1	1909	Kingston, N. Y	New York, N. Y.
58102	Scow	S. and S. No. 1	160	160	0	1901	Tacoma, Wash	Port Townsend, Wash.
58103	do	S. and S. No. 2	160	160	0	1901	do	Do.
57941	Barge	Sabine	354	354	1	1895	Orange, Tex	Port Arthur, Tex.
164890	do	Sabine	560	548	4	1912	West Lake, La	Do.
162972	do	Sable	186	186	1	1906	St. Michael, Alaska	St. Michael, Alaska.
51350	Scow	Sachem	283	283	1	1898	South Rondout, N. Y	New York, N. Y.
163461	Barge	Sacramento	508	508	1	1908	Perth Amboy, N. J	Do.
117107	do	Safety	516	516	2	1902	Camden, N. J	Richmond, Va.
162112	do	Saginaw	383	383	1	1903	Perth Amboy, N. J	New York, N. Y.
164931	do	St. Clair	49	49	0	1910	Detroit, Mich	Detroit, Mich.
163083	do	St. Cyr	202	202	1	1907	Brooklyn, N. Y	New York, N. Y.
162062	do	St. Joseph	299	299	7	1903	Perth Amboy, N. J	Do.
23356	do	St. Louis	599	599	7	1864	Cleveland, Ohio	Buffalo, N. Y.
57949	do	St. Louis	322	311	2	1896	Baltimore, Md	Baltimore, Md.
57985	do	St. Michael No. 3	228	228	0	1897	St. Michael, Alaska	St. Michael, Alaska.
57986	do	St. Michael No. 4	479	471	0	1898	do	Do.
57998	do	St. Michael No. 5	350	350	0	1898	do	Do.
58094	do	St. Michael No. 7	240	240	0	1899	do	Do.
58053	do	St. Michael No. 9	366	366	9	1898	Unalaska, Alaska	Do.
58054	do	St. Michael No. 10	240	240	0	1898	St. Michael, Alaska	Do.
163894	do	St. Paul	494	494	1	1909	do	Do.
53278	†do	[1] SALEM	1,159	1,115	5	1893	Superior, Wis	Philadelphia, Pa.
59478	do	[2] Sallie	365	365	2	1893	Elkton, Md	Norfolk, Va.
162454	do	Sallie	379	379	1	1905	Rondout, N. Y	New York, N. Y.
58010	Scow	Salmon	8	8	0	1897	Blaine, Wash	Port Townsend, Wash.
164383	Barge	Salvor	180	136	1	1899	East Boston, Mass	Boston, Mass.
57978	Scow	Sam	21	21	0	1896	Anacortes, Wash	Port Townsend, Wash.
162737	do	Sam	71	71	0	1906	Laconner, Wash	Do.
162760	Barge	Sam Lee	278	278	4	1871	Erie, Pa	Buffalo, N. Y.
57979	Scow	Sampson	141	141	1	1898	Perth Amboy, N. J	New York, N. Y.
57980	do	Sampson	7	7	0	1896	Anacortes, Wash	Port Townsend, Wash.
164285	do	Sampson	235	235	1	1901	Saginaw, Mich	Detroit, Mich.
57956	Barge	Samson	267	236	0	1896	Weehawken, N. J	New York, N. Y.
163868	do	Samuel	448	427	0	1909	Gildersleeve, Conn	Hartford, Conn.
57859	do	Samuel Brown	99	89	1	1880	Washington, N. C	New York, N. Y.
57877	Canal boat	Samuel Marquand, jr	101	96	1	1882	Champlain, N. Y	Plattsburg, N. Y.
57900	Barge	Samuel Walker	120	114	0	1881	Portland, Conn	New York, N. Y.
57901	do	Sam'l B. Baker, jr	182	173	1	1883	do	Do.
163170	do	Sanborn	224	202	0	1907	Port Richmond, N. Y	Do.
162026	do	Sand King	381	343	2	1903	Wilmington, Del	Philadelphia, Pa.
163729	do	Sand Mountain	10	10	1	1908	McGuynns Landing, Ala	Chattanooga, Tenn.
163292	do	Sanford	375	375	1	1907	Kingston, N. Y	New York, N. Y.
57951	do	San Francisco	132	93	2	1897	Baltimore, Md	Baltimore, Md.
57971	do	Sanitas	68	68	0	1898	Newport, R. I	Newport, R. I.
164014	do	SANTA MARIA II	265	256	2	1909	Quincy, Mass	New York, N. Y.
162135	do	Santee	383	383	1	1903	Perth Amboy, N. J	Do.
164700	do	Santee No. 1	174	174	1	1910	Kearney, N. J	Do.
163670	do	Sara A. Johnson	412	412	0	1908	Kingston, N. Y	Do.
57981	Scow	Sarah	10	10	0	1896	Anacortes, Wash	Port Townsend, Wash.
58131	do	Sarah	18	18	0	1902	Loring, Alaska	Ketchikan, Alaska.
162203	Barge	Sarah H	51	51	4	1904	Vicksburg, Miss	Vicksburg, Miss.
58139	do	Sarah McWilliams	367	367	0	1902	Kingston, N. Y	New York, N. Y.
163520	do	Sarah Redican	374	374	0	1907	do	Do.
57898	Canal boat	Sarah C. Johnson	105	100	1	1888	Fort Edward, N. Y	Plattsburg, N. Y.
164790	do	Sarah E. Northrup	135	135	0	1911	Kingston, N. Y	New York, N. Y.
58124	do	Sarah E. Thatcher	102	97	1	1902	Whitehall, N. Y	Plattsburg, N. Y.
162155	Barge	Sarah F. Guinan	352	352	1	1903	Rondout, N. Y	New York, N. Y.
58002	do	Saranac	220	204	0	1898	Weehawken, N. J	Do.
163671	do	Saratoga	272	272	1	1908	West Lake, La	Port Arthur, Tex.
51463	do	[3] Sassafras	351	351	1	‡1896	Elkton, Md	Philadelphia, Pa.
57944	do	Saturn	328	328	1	1896	do	Do.
162117	do	Savannah	383	383	1	1903	Perth Amboy, N. J	New York, N. Y.
164821	do	Savannah	466	466	1	1912	Chesapeake City, Md	Philadelphia, Pa.

[1] Formerly barge 131. [2] Formerly barge Thomas McNally. [3] Formerly barge Mary S. Brady. † Whaleback. ‡ Rebuilt 1908.

UNRIGGED MERCHANT VESSELS OF THE UNITED STATES—Continued.

Official No.	Class.	Name of vessel.	Gross tonnage.	Net tonnage.	Crew.	When built.	Where built.	Home port (where permanent document issues).
76593	Barge	[1] Saxon	70	70	1	1885	Northport, N. Y.	New York, N. Y.
58009	do	Scarsdale	231	214	0	1898	Weehawken, N. J.	Do.
163425	do	Schriever	505	505	1	1907	Perth Amboy, N. J.	Do.
58141	do	Schuylkill	370	370	1	1899	Elkton, Md.	Philadelphia, Pa.
85404	do	[2] *Schuylkill*	332	332	1	1875	Camden, N. J.	Port Arthur, Tex.
163906	do	Scott	132	132	2	1904	Milford, Del.	Do.
58049	do	Scott Brothers	140	128	1	1888	Lockport, N. Y.	New York, N. Y.
164548	Canal boat	Scout	143	143	0	1907	Whitehall, N. Y.	Do.
164049	Scow	Scow No. 1	169	169	1	1894	Buffalo, N. Y.	Buffalo, N. Y.
164833	do	Scow No. 2	50	50	1	1905	Erie, Pa.	Do.
163372	do	Scow No. 4	173	173	1	1907	Massena, N. Y.	Ogdensburg, N. Y.
163373	do	Scow No. 5	173	173	1	1907	do	Do.
164216	do	Scow No. 5	142	142	0	1895	Milwaukee, Wis.	Buffalo, N. Y.
163374	do	Scow No. 6	173	173	1	1907	Massena, N. Y.	Ogdensburg, N. Y.
164549	do	Scow No. 9	295	295	1	1898	Buffalo, N. Y.	Buffalo, N. Y.
164550	do	Scow No. 10	276	276	1	1898	do	Do.
163002	do	Scow No. 11	355	355	1	1899	do	Do.
163003	do	Scow No. 12	355	355	1	1899	do	Do.
163004	do	Scow No. 14	427	427	1	1902	Ferrysburg, Mich.	Do.
163005	do	Scow No. 15	427	427	1	1902	do	Do.
164439	do	Scow No. 37	457	451	2	1911	do	Do.
163987	Barge	Scranton	219	219	1	1909	Tottenville, N. Y.	New York, N. Y.
57995	Scow	Sea	39	39	0	1898	Fairhaven, Wash.	Port Townsend, Wash.
57959	Barge	Seal	289	289	0	1898	Dutch Harbor, Alaska	St. Michael, Alaska.
116853	do	Seattle No. 1	446	446	0	1897	St. Michael, Alaska	Do.
57992	do	Seattle No. 4	600	600	0	1898	Dutch Harbor, Alaska	Eagle, Alaska.
163961	Scow	Seattle Park Co. No. 1	20	20	0	1908	Seattle, Wash.	Port Townsend, Wash.
164299	Barge	Section	7	7	1	1909	Section, Ala.	Chattanooga, Tenn.
58125	Scow	Sehome No. 1	17	17	0	1902	Chuckanut, Wash.	Port Townsend, Wash.
58126	do	Sehome No. 2	17	17	0	1902	do	Do.
58129	do	Sehome No. 3	17	17	0	1902	do	Do.
164858	House boat	Seksagadagee	9	9	1	1908	Alexandria Bay, N. Y.	Cape Vincent, N. Y.
164785	Canal boat	Selena M. Chapman	106	99	1	1912	Rondout, N. Y.	Albany, N. Y.
163799	Barge	Selkirk	265	230	0	1909	Weehawken, N. J.	New York, N. Y.
164371	do	Selma	166	166	1	1907	Kingston, N. Y.	Do.
63091	do	[3] Seneca	336	336	1	†1894	Elkton, Md.	Philadelphia, Pa.
162140	do	Seneca	383	383	1	1903	Perth Amboy, N. J.	New York, N. Y.
162682	do	Seneca	146	146	1	1905	Port Richmond, N. Y.	Baltimore, Md.
57872	do	September	156	151	1	1882	Madison, Conn.	New York, N. Y.
58134	do	Servant Girl	45	45	0	1903	Bonners Ferry, Idaho	Great Falls, Mont.
162581	do	Sesnon No. 1	15	15	0	1901	Nome, Alaska	Nome, Alaska.
162582	do	Sesnon No. 2	19	19	0	1899	St. Michael, Alaska	Do.
162583	do	Sesnon No. 3	21	21	0	1901	Nome, Alaska	Do.
162584	do	Sesnon No. 4	23	23	0	1900	San Francisco, Cal.	Do.
162588	do	Sesnon No. 8	19	19	0	1899	do	Do.
162590	do	Sesnon No. 10	20	20	0	1899	do	Do.
163138	do	Sesnon No. 12	24	24	0	1906	Nome, Alaska	Do.
163139	do	Sesnon No. 13	24	24	0	1906	do	Do.
163140	do	Sesnon No. 14	24	24	0	1906	do	Do.
163210	do	Sesnon No. 21	39	39	0	1907	Seattle, Wash.	Do.
163211	do	Sesnon No. 23	39	39	0	1907	do	Do.
163212	do	Sesnon No. 25	39	39	0	1907	do	Do.
163213	do	Sesnon No. 27	39	39	0	1907	do	Do.
163996	do	Seven Bros. No. 1	167	167	1	1907	Kingston, N. Y.	New York, N. Y.
163999	do	Seven Bros. No. 2	185	185	1	1908	Brooklyn, N. Y.	Do.
164798	do	‡765	527	475	3	1912	Philadelphia, Pa.	Perth Amboy, N. J.
164799	do	‡766	527	475	3	1912	do	Do.
164800	do	‡767	527	475	3	1912	do	Do.
31494	do	[4] 799	363	351	2	1887	Perth Amboy, N. J.	Do.
57806	do	Seventy-six	268	255	1	1878	Rockyhill, Conn.	Hartford, Conn.
162169	do	[5] Severn	339	339	1	§1897	Elkton, Md.	Philadelphia, Pa.
58115	Canal boat	Sewell Falcon	103	98	1	1901	Champlain, N. Y.	Plattsburg, N. Y.
163094	Scow	Shad	27	27	0	1907	Bellingham, Wash.	Port Townsend, Wash.
162201	do	Shakan	51	51	0	1904	Seattle, Wash.	Seattle, Wash.
164572	do	Shakan No. 3	15	15	0	1911	Ketchikan, Alaska	Ketchikan, Alaska.
164573	do	Shakan No. 4	15	15	0	1911	do	Do.
164746	do	Shakan No. 5	23	23	0	1912	Anacortes, Wash.	Port Townsend, Wash.
164747	do	Shakan No. 6	23	23	0	1912	do	Do.
58061	Barge	Shamrock	341	341	0	1900	West New Brighton, N. Y.	New Haven, Conn.
58136	do	Shamrock	271	271	1	1899	Rondout, N. Y.	New York, N. Y.
164571	Scow	Shark	13	13	0	1911	Ketchikan, Alaska	Ketchikan, Alaska.
58059	Barge	Sharon	414	394	0	1899	Brooklyn, N. Y.	New York, N. Y.
34447	do	[6] Shenandoah	330	330	1	§1897	Elkton, Md.	Philadelphia, Pa.
58001	do	Sherwood	308	289	2	1898	Northpoint, Md.	Perth Amboy, N. J.
163493	do	Shindel	422	422	1	1908	Elkton, Md.	Philadelphia, Pa.
23297	do	Shirley	1,049	996	0	1850	Medford, Mass.	Seattle, Wash.
57897	Canal boat	Shovah Brothers	105	99	1	1888	Whitehall, N. Y.	Plattsburg, N. Y.

[1] Formerly schooner {a Jesse Carll. b Valiant.
[2] Formerly st. p. General J. S. Schultze.
[3] Formerly barge Wm. A. Smoot.
[4] Formerly barge Buckler.
[5] Formerly barge Overbrook.
[6] Formerly barge {a Charles C. McIlvaine. b Mildred.

† Rebuilt 1909.
‡ Steel.
§ Rebuilt 1908.

UNRIGGED Merchant Vessels of the United States—Continued.

Official No.	Class.	Name of vessel.	Gross tonnage.	Net tonnage.	Crew.	When built.	Where built.	Home port (where permanent document issues).
163580	Barge	Sidney No. 2	378	378	2	1908	Seattle, Wash	Port Townsend, Wash.
163649	do	Silent Friend	328	328	0	1906	Kingston, N. Y	New York, N. Y.
163838	do	Silverthorne	191	191	1	1905	Wilmington, Del	Philadelphia, Pa.
162751	Canal boat	Simeon Delorme	123	123	1	1905	Northumberland, N. Y	Albany, N. Y.
58064	do	Simon F. O'Hollerain	141	141	1	1893	Tonawanda, N. Y	Plattsburg, N. Y.
164333	Barge	Singer	188	188	1	1907	West Haven, Conn	New York, N. Y.
58055	do	Sirius	367	367	1	1899	Elkton, Md	Philadelphia, Pa.
57906	Canal boat	Six Brothers	101	96	1	1888	Fort Ann, N. Y	Plattsburg, N. Y.
162104	Barge	16	262	262	1	1903	Mariner Harbor, N. Y	Perth Amboy, N. J.
162136	do	17	245	245	1	1903	do	Do.
58109	do	Skamokawa	262	235	9	1901	Portland, Oreg	Portland, Oreg.
164574	Scow	Skate	13	13	0	1911	Ketchikan, Alaska	Ketchikan, Alaska.
163110	do	Skipjack	27	27	0	1907	Bellingham, Wash	Port Townsend, Wash.
164385	do	Skookum	32	32	0	1911	Bremerton, Wash	Do.
163283	Barge	Skunk	251	251	0	1900	Nome, Alaska	St. Michael, Alaska.
58117	do	Sky Blue	465	465	0	1901	Rondout, N. Y	New York, N. Y.
163096	Scow	Smelt	27	27	0	1907	Bellingham, Wash	Port Townsend, Wash.
58066	do	Smelter	170	167	1	1900	Perth Amboy, N. J	New York, N. Y.
164837	Barge	Smith	8	8	0	1912	Smiths Ferry, Tenn	Chattanooga, Tenn.
164932	do	Smith	6	6	1	1912	Chilhowee, Tenn	Do.
57925	Canal boat	Smith M. Weed	105	100	1	1891	Champlain, N. Y	Plattsburg, N. Y.
57882	Barge	Snipe	239	227	3	1884	New London, Conn	New London, Conn.
163895	do	Snook	58	58	0	1902	Mount Clemens, Mich	Detroit, Mich.
163527	Scow	Snowball	11	11	0	1908	Ketchikan, Alaska	Ketchikan, Alaska.
163947	do	Snowden	223	223	0	1896	Fairport, Ohio	Cleveland, Ohio.
164650	do	Snyder Bros. No. 1	81	81	0	1911	Tacoma, Wash	Tacoma, Wash.
163099	Barge	Sodus	224	208	0	1907	Port Richmond, N. Y	New York, N. Y.
163097	Scow	Sole	27	27	0	1907	Bellingham, Wash	Port Townsend, Wash.
162190	do	Solomon	27	27	0	1904	Seattle, Wash	Nome, Alaska.
57945	Barge	Solon	273	273	0	1892	Port Richmond, N. Y	New York, N. Y.
58057	do	Somerset	410	389	0	1899	Brooklyn, N. Y	Do.
162557	do	Somerset	151	104	1	1905	Baltimore, Md	Baltimore, Md.
162954	do	Soo	49	49	0	1906	Kenmare, N. Dak	Pembina, N. Dak.
57943	do	South	77	77	1	(†)	Brooklyn, N. Y	New York, N. Y.
57888	do	South America	357	331	3	1885	Havre de Grace, Md	New London, Conn.
164630	do	South Pittsburgh	5	5	1	1911	Island Creek, Ala	Chattanooga, Tenn.
164677	do	Southwark	41	41	0	1911	Camden, N. J	Philadelphia, Pa.
164402	Scow	Sperm	335	335	0	1911	Seattle, Wash	San Francisco, Cal.
58127	Barge	Spindletop	389	382	2	1902	Orange, Tex	Port Arthur, Tex.
163632	do	[1] Sport	99	80	2	1894	Newburgh, N. Y	Pensacola, Fla.
163095	Scow	Sprat	27	27	0	1907	Bellingham, Wash	Port Townsend, Wash.
57970	do	Spray	12	12	0	1898	Fairhaven, Wash	Do.
162019	do	Squallow	16	16	0	1902	Ballard, Wash	Seattle, Wash.
163683	Barge	Square Dealer	451	451	0	1908	West Camp, N. Y	New York, N. Y.
164866	do	Squawbetty	380	370	1	1912	Chelsea, Mass	Fall River, Mass.
163443	do	Stafford	218	193	0	1908	Tottenville, N. Y	New York, N. Y.
57922	do	Stag	140	134	1	1890	Brooklyn, N. Y	Do.
57933	Scow	Stamford	100	95	1	(‡)	New York, N. Y	Do.
164116	do	Standard	114	114	0	1910	Seattle, Wash	Port Townsend, Wash.
164268	Barge	Standard No. 2	11	11	1	1910	Cedar Keys, Fla	Cedar Keys, Fla.
58018	do	Stanley	40	40	0	1899	Stillwater, Minn	St. Paul, Minn.
58111	Canal boat	Stanley E. Averill	95	90	1	1901	Champlain, N. Y	Plattsburg, N. Y.
58110	Barge	Stanton	337	327	1	1901	Port Richmond, N. Y	Perth Amboy, N. J.
162070	do	Stapleton	147	130	2	1903	do	Baltimore, Md.
164089	do	Star	211	211	1	1910	Ambridge, Pa	Port Arthur, Tex.
57963	Scow	Star No. 3	14	14	0	1897	Point Roberts, Wash	Port Townsend, Wash.
57964	do	Star No. 4	8	8	0	1897	do	Do.
57965	do	Star No. 5	7	7	0	1897	do	Do.
58015	do	Star No. 6	24	24	0	1899	New Whatcom, Wash	Do.
58016	do	Star No. 7	24	24	0	1899	do	Do.
58017	do	Star No. 8	24	24	0	1899	Anacortes, Wash	Do.
58027	do	Star No. 9	24	24	0	1899	New Whatcom, Wash	Do.
58020	do	Star No. 10	24	24	0	1899	do	Do.
58022	do	Star No. 12	24	24	0	1899	do	Do.
58023	do	Star No. 13	63	63	0	1899	do	Do.
58035	do	Star No. 14	24	24	0	1899	do	Do.
58036	do	Star No. 15	59	59	0	1899	do	Do.
58026	do	Star No. 16	24	24	0	1899	do	Do.
58028	do	Star No. 17	24	24	0	1899	do	Do.
58029	do	Star No. 18	24	24	0	1899	do	Do.
58030	do	Star No. 19	24	24	0	1899	do	Do.
58031	do	Star No. 20	24	24	0	1899	do	Do.
58032	do	Star No. 21	24	24	0	1899	do	Do.
58033	do	Star No. 22	24	24	0	1899	do	Do.
58034	do	Star No. 23	24	24	0	1899	do	Do.
58038	do	Star No. 24	24	24	0	1899	do	Seattle, Wash.

[1] Formerly U. S. Engineer st. s. {a Anna. b Rossell.

† Rebuilt, 1891.

‡ Rebuilt, 1878.

UNRIGGED MERCHANT VESSELS OF THE UNITED STATES—Continued.

Official No.	Class.	Name of vessel.	Gross tonnage.	Net tonnage.	Crew.	When built.	Where built.	Home port (where permanent document issues).
58039	Scow	Star No. 25	24	24	0	1899	New Whatcom, Wash	Port Townsend, Wash.
58040	do	Star No. 26	24	24	0	1899	do	Do.
58041	do	Star No. 27	24	24	0	1899	do	Do.
58042	do	Star No. 28	24	24	0	1899	do	Do.
58043	do	Star No. 29	24	24	0	1899	do	Do.
58044	do	Star No. 30	64	64	0	1899	do	Do.
58045	do	Star No. 31	24	24	0	1899	do	Do.
58046	do	Star No. 32	24	24	0	1899	do	Do.
58047	do	Star No. 33	13	13	0	1899	do	Do.
58048	do	Star No. 34	13	13	0	1899	do	Do.
58072	do	Star No. 35	24	24	0	1900	do	Do.
58080	do	Star No. 36	24	24	0	1900	do	Do.
58081	do	Star No. 37	24	24	0	1900	do	Do.
58082	do	Star No. 38	24	24	0	1900	do	Do.
58083	do	Star No. 39	24	24	0	1900	do	Do.
58084	do	Star No. 40	24	24	0	1900	do	Do.
58085	do	Star No. 41	24	24	0	1900	do	Do.
58086	do	Star No. 42	24	24	0	1900	do	Do.
58087	do	Star No. 43	24	24	0	1900	do	Do.
58088	do	Star No. 44	24	24	0	1900	do	Do.
58089	do	Star No. 45	24	24	0	1900	do	Do.
163843	do	Star No. 46	26	26	0	1909	Bellingham, Wash	Do.
163844	do	Star No. 47	26	26	0	1909	do	Do.
163845	do	Star No. 48	26	26	0	1909	do	Do.
163859	do	Star No. 49	26	26	0	1909	do	Do.
164751	do	Star No. 50	25	25	0	1912	Eliza Island, Wash	Do.
164752	do	Star No. 51	25	25	0	1912	do	Do.
164771	do	Star No. 52	17	17	0	1912	do	Do.
164772	do	Star No. 53	17	17	0	1912	do	Do.
867	Barge	[1] Starina	308	308	5	1864	Brooklyn, N. Y	New York, N. Y.
538140	do	Staunton	146	128	2	1903	Port Richmond, N. Y	Baltimore, Md.
163911	do	Staunton	429	429	1	1909	Elkton, Md	Philadelphia, Pa.
58019	do	Stella	151	118	2	1899	Brooklyn, N. Y	New York, N. Y.
162766	do	Stella R	319	319	1	1905	Rondout, N. Y	Do.
163148	Canal boat	Stephen M. Devoe	105	99	1	1900	Northumberland, N. Y	Albany, N. Y.
58058	Barge	Sterling	413	391	0	1899	Brooklyn, N. Y	New York, N. Y.
163497	do	Sterling	638	638	0	1908	Seattle, Wash	St. Michael, Alaska.
163608	do	Sterling	14	14	0	1908	Wade, Ohio	Wheeling, W. Va.
57974	Scow	Stevenson No. 2	87	87	0	1898	Seattle, Wash	Tacoma, Wash.
57993	do	Stevenson No. 3	78	78	0	1898	do	Do.
57989	do	Stevenson No. 4	64	64	0	1898	do	Do.
57987	do	Stevenson No. 6	60	60	0	1898	do	Port Townsend, Wash.
57988	Scow	Stevenson No. 7	42	42	0	1898	do	Tacoma, Wash.
164794	Barge	Steward	6	6	0	1908		Chattanooga, Tenn.
163687	do	Stewart	448	427	0	1908	Gildersleeve, Conn	Hartford, Conn.
58074	Scow	Stimson No. 2	101	101	0	1900	Ballard, Wash	Port Townsend, Wash.
58076	do	Stimson No. 4	80	80	0	1900	do	Do.
58077	do	Stimson No. 5	39	39	0	1900	do	Do.
58101	do	Stimson No. 7	162	162	0	1901	do	Do.
58106	do	Stimson No. 8	153	153	0	1901	do	Do.
57927	Barge	Storm King	208	186	0	1891	Weehawken, N. J	New York, N. Y.
58128	do	Stranger	302	302	1	1900	Tottenville, N. Y	Do.
163109	Scow	Sturgeon	27	27	0	1907	Bellingham, Wash	Port Townsend, Wash.
164859	House boat	Sturgeon	8	8	1	1909	Alexandria Bay, N. Y	Cape Vincent, N. Y.
163352	Barge	Success	288	288	1	1907	Brooklyn, N. Y	New York, N. Y.
162157	do	Summer Girl	158	158	0	1904	Clinton, Iowa	Rock Island, Ill.
164246	do	Summit Hill	739	641	3	1910	Noank, Conn	New York, N. Y.
57879	Scow	Sun	153	153	2	1884	Brooklyn, N. Y	Do.
164688	Barge	SUN	211	211	1	1910	Ambridge, Pa	Port Arthur, Tex.
57972	Scow	Sunflower	28	28	0	1897	Seattle, Wash	Tacoma, Wash.
164696	Barge	Sun Line	7	7	1	1909	Sun Line, Tenn	Chattanooga, Tenn.
58009	do	Sunnyside	144	127	2	1901	Port Richmond, N. Y	Baltimore, Md.
163927	do	Sunnyside	221	221	1	1906	Rondout, N. Y	New York, N. Y.
162433	do	Sunny South	223	223	4	1905	Parkersburg, W. Va	Wheeling, W. Va.
58104	Scow	Superior	31	31	1	1894	West Superior, Wis	Marquette, Mich.
58132	Barge	Superior	285	285	0	1902	St. Michael, Alaska	St. Michael, Alaska.
162324	do	Support	368	368	1	1904	Brooklyn, N. Y	New York, N. Y.
163587	Scow	Surf	11	11	0	1908	Ketchikan, Alaska	Ketchikan, Alaska.
162733	Barge	Susan Clark	145	145	1	1888	South Rondout, N. Y	New York, N. Y.
163772	Scow	Susitna No. 1	136	136	0	1909	Seattle, Wash	Ketchikan, Alaska.
163773	do	Susitna No. 2	44	44	0	1909	do	Do.
57257	Barge	Susquehanna	336	336	4	1850	New York, N. Y	New York N. Y.
57746	do	Susquehanna	290	275	1	1874	New Baltimore, N. Y	Do.
163406	do	Susquehanna	391	391	1	1908	Elkton, Md	Philadelphia, Pa.
164898	House boat	Swan	9	9	0	1890	Alexandria Bay, N. Y	Cape Vincent, N. Y.
164598	Barge	Swann	9	9	1	1911	Dandridge, Tenn	Chattanooga, Tenn.
57955	do	Swansboro	188	180	2	1897	Swansboro, N. C	Baltimore, Md.
58135	do	Swearingen	301	301	1	1902	Philadelphia, Pa	Galveston, Tex.
163601	do	Sylvania	317	317	1	1908	Perth Amboy, N. J	New York, N. Y.
162164	do	Sylvester	382	365	0	1904	Gildersleeve, Conn	Hartford, Conn.

[1] Formerly st. p. Arizona.

UNRIGGED Merchant Vessels of the United States—Continued.

Official No.	Class.	Name of vessel.	Gross tonnage.	Net tonnage.	Crew.	When built.	Where built.	Home port (where permanent document issues).
		T.						
59589	Barge	T. F. Newman	855	749	2	1902	Port Huron, Mich	Duluth, Minn.
163668	do	T. H. Mullin	13	13	2	1908	Decatur, Ala	Chattanooga, Tenn.
164261	do	T. H. Trahey	494	494	2	1910	St. Michael, Alaska	St. Michael, Alaska.
164721	Scow	T. H. P. Co. No. 1	24	24	0	1912	Port Blakeley, Wash	Seattle, Wash.
164722	do	T. H. P. Co. No. 2	24	24	0	1912	do	Do.
163672	do	T. M. Co. No. 3	64	64	0	1901	Tacoma, Wash	Tacoma, Wash.
163673	do	T. M. Co. No. 4	65	65	0	1903	do	Do.
59432	Canal boat	T. M. Leonard	104	99	1	1889	Champlain, N. Y	Plattsburg, N. Y.
59403	do	T. S. Quinn	99	94	1	1881	Whitehall, N. Y	Do.
59371	Barge	T. S. Root	168	159	2	1871	New Baltimore, N. Y	New Haven, Conn.
59483	do	T. S. S	206	206	2	1898	Brooklyn, N. Y	New York, N. Y.
164624	do	T. T. Co. No. 4	200	200	0	1902	Madisonville, La	Brashear, La.
164625	do	†T. T. Co. No. 5	195	195	0	1902	do	Do.
164626	do	‡T. T. Co. No. 8	206	206	0	1902	do	Do.
164830	do	T. T. Co. No. 10	253	253	1	1905	Mandeville, La	Do.
164705	do	§T. T. Co. No. 11	395	395	2	1904	do	Do.
164627	do	‖T. T. Co. No. 12	522	522	0	1903	Madisonville, La	Do.
164899	do	T. T. Co. No. 13	35	35	1	1907	Franklin, La	Do.
164900	do	T. T. Co. No. 14	33	33	1	1907	do	Do.
164901	do	T. T. Co. No. 15	36	36	1	1907	do	Do.
164902	do	T. T. Co. No. 16	35	35	1	1907	do	Do.
34282	do	[1]T. T. Quackenbush	125	125	2	1897	Brooklyn, N. Y	New York, N. Y.
59542	Scow	T. T. & B. Co. No. 1	120	120	1	1900	Tacoma, Wash	Tacoma, Wash.
59543	do	T. T. & B. Co. No. 2	26	26	1	1900	do	Do.
59584	do	T. T. & B. Co. No. 3	192	192	0	1902	do	Do.
162417	do	T. T. & B. Co. No. 4	150	150	0	1905	do	Do.
164782	do	T. T. & B. Co. No. 4	111	111	0	1912	Seattle, Wash	Port Townsend, Wash.
39777	do	[2]T. T. & B. Co. No. 5	129	129	0	1900	Tacoma, Wash	Tacoma, Wash.
162684	do	T. T. & B. Co. No. 6	165	165	0	1905	do	Do.
163047	do	T. T. & B. Co. No. 7	29	29	1	1906	do	Do.
163792	do	T. T. & B. Co. No. 8	151	151	0	1909	do	Do.
163832	do	T. T. & B. Co. No. 9	180	180	0	1909	do	Do.
163297	Canal boat	T. W. Mulqueen	100	95	1	1884	Buffalo, N. Y	Plattsburg, N. Y.
59596	Barge	T. & C	258	258	1	1902	do	Buffalo, N. Y.
59489	do	Tacoma Mill Co. No. 1	140	140	0	1896	Tacoma, Wash	Port Townsend, Wash.
59490	do	Tacoma Mill Co. No. 2	230	230	0	1898	do	Do.
164918	Scow	Tacoma No. 1	26	26	0	1912	do	Tacoma, Wash.
163590	do	Tacoma No. 2	125	125	0	1906	do	Do.
163591	do	Tacoma No. 3	53	53	0	1906	do	Do.
163592	do	Tacoma No. 4	53	53	0	1906	do	Do.
163630	do	Tacoma No. 5	63	63	0	1907	do	Do.
164919	do	Tacoma No. 6	37	37	0	1912	do	Do.
164398	do	Taku No. 1	22	22	0	1911	Port Blakeley, Wash	Seattle, Wash.
164399	do	Taku No. 2	8	8	0	1911	do	Do.
145964	do	Talco	14	14	0	1903	Ballard, Wash	Nome, Alaska.
162728	Barge	Tamarack	177	177	1	1906	Perth Amboy, N. J	Perth Amboy, N. J.
163252	do	Tampa	176	176	2	1906	Brooklyn, N. Y	New York, N. Y.
59482	do	Tanana	383	355	0	1898	Elizabeth, N. J	St. Michael, Alaska.
164446	Scow	Tangent	498	492	7	1911	Superior, Wis	Duluth, Minn.
163711	Barge	Tangier	433	433	1	1909	Elkton, Md	Philadelphia, Pa.
59444	do	Tappan	221	200	0	1890	Weehawken, N. J	New York, N. Y.
59425	do	Tarrytown	370	334	0	1887	Brooklyn, N. Y	Do.
59453	do	Taunton	318	302	2	1893	Noank, Conn	Fall River, Mass.
163934	do	Taylor	82	82	0	1909	Elizabeth City, N. C	Edenton, N. C.
59585	do	Teaneck	244	220	1	1902	Weehawken, N. J	New York, N. Y.
59503	Scow	Teddy	18	18	0	1896	Anacortes, Wash	Port Townsend, Wash.
59606	do	Teddy	267	267	0	1903	Steilacoom, Wash	Do.
162583	do	Teddy	165	165	0	1905	Tacoma, Wash	Tacoma, Wash.
163976	Barge	Teddy	427	427	1	1909	Lake Charles, La	Pensacola, Fla.
145811	House boat	Teddy R	10	10	1	1899	Alexandria Bay, N. Y	Cape Vincent, N. Y.
163449	Scow	Tenas	11	11	0	1908	Port Townsend, Wash	Port Townsend, Wash.
162055	Canal boat	Teresa	100	95	1	1891	Durhamville, N. Y	Plattsburg, N. Y.
162895	do	Teresa M. Carey	106	99	1	1906	Whitehall, N. Y	Albany, N. Y.
59452	Scow	Terra Cotta	208	198	2	1892	Perth Amboy, N. J	Perth Amboy, N. J.
59601	Barge	Terrible	627	612	3	1902	do	Do.
59467	Scow	Teutonic	253	253	1	1892	South Rondout, N. Y	New York, N. Y.
59594	Barge	Texas Company Barge No. 1	270	270	3	1902	Mobile, Ala	Galveston, Tex.
162918	do	The Limit	713	591	2	1906	Superior, Wis	Marquette, Mich.
164077	do	The Massengill	6	6	0	1898	Johnsons Landing, Tenn	Chattanooga, Tenn.
164078	do	The Moore	6	6	0	1905	Moores Landing, Tenn	Do.
162580	Scow	Thebo	299	299	1	1905	Weare, Alaska	Eagle, Alaska.
59412	Barge	Theodore	126	126	3	1882	Brooklyn, N. Y	New York, N. Y.
164228	Canal boat	Theo. E. Cowles	105	99	1	1893	Tonawanda, N. Y	Plattsburg, N. Y.
59455	do	Theo. G. Ward	100	95	1	1892	Moses Kill, N. Y	Do.
59499	do	Theresa Hanley	114	108	1	1897	Whitehall, N. Y	Do.
59588	do	Theresa Kinney	105	99	1	1902	Watervliet, N. Y	Do.
162101	Barge	13	262	262	1	1903	Mariner Harbor, N. Y	Perth Amboy, N. J.

[1] Formerly barge C. T. Snyder.
[2] Formerly scow Griffin No. 1.

† Sold alien, Apr. 10, 1912.
‡ Sold alien, Apr. 27, 1912.

§ Stranded Jan. 13, 1912, Natchez, Miss.
‖ Sold alien, Mar. 13, 1912.

UNRIGGED MERCHANT VESSELS OF THE UNITED STATES—Continued.

Official No.	Class.	Name of vessel.	Gross tonnage.	Net tonnage.	Crew.	When built.	Where built.	Home port (where permanent document issues).
59552	Scow	32	382	382	0	1900	Duluth, Minn	Duluth, Minn.
164187	do	34	220	220	1	1903	Buffalo, N. Y	Buffalo, N. Y.
164188	do	†36	352	352	1	1906	do	Do.
59580	do	Thistle	18	18	0	1901	Anacortes, Wash	Port Townsend, Wash.
163055	do	Thlinket	20	20	0	1907	Seattle, Wash	Portland, Oreg.
164389	do	Thlinklet	15	15	0	1911	Port Townsend, Wash	Port Townsend, Wash.
59504	do	Thomas	15	15	0	1896	Anacortes, Wash	Do.
163752	Barge	Thomas	314	309	0	1909	Gildersleeve, Conn	Hartford, Conn.
59595	do	Thomas Brewer	257	257	1	1902	Rondout, N. Y	New York, N. Y.
59591	do	Thomas Bulger	265	265	0	1900	do	Do.
162619	do	Thomas Clooney	292	292	2	1905	Lake Charles, La	Pensacola, Fla.
163179	do	Thomas Gage	193	193	0	1906	West Haven, Conn	New York, N. Y.
162969	do	Thomas Hale	207	207	1	1896	Rondout, N. Y	Do.
164225	do	Thomas Hassett	277	277	0	1909	Kingston, N. Y	Do.
163915	do	Thomas K	281	281	1	1906	South Rondout, N. Y	Do.
164712	do	Thomas Kelly, sr	409	409	1	1911	Kingston, N. Y	Do.
59473	do	Thos. Mason	279	279	1	1893	Port Richmond, N. Y	Do.
59571	Canal boat	Thomas Mason	102	97	1	1887	Buffalo, N. Y	Plattsburg, N. Y.
59573	Barge	Thomas McAndrew	295	295	1	1900	Rondout, N. Y	New York, N. Y.
163866	do	Thomas McGeeney	303	303	1	1909	Kingston, N. Y	Do.
59469	do	Thomas Monk	261	261	1	1894	Port Richmond, N. Y	Do.
163875	do	Thomas Monk	385	385	1	1908	Kingston, N. Y	Do.
162143	do	Thomas O'Brien	317	317	1	1903	Rondout, N. Y	Do.
59433	Canal boat	Thomas Wallace	99	94	1	1884	Moses Kill, N. Y	Plattsburg, N. Y.
59424	do	Thomas A. Lillie	102	97	1	1886	Whitehall, N. Y	Do.
162939	do	Thos. A. McMullen	108	108	1	1902	Moses Kill, N. Y	Albany, N. Y.
163898	do	Thomas A. Tucker	126	115	1	1909	Watervliet, N. Y	Do.
59600	Barge	Thos. F. Dwyer	224	224	0	1902	Kingston, N. Y	New York, N. Y.
59604	do	Thomas F. Macksey	281	281	0	1901	Eddyville, N. Y	Do.
162768	Canal boat	Thomas J. Carbray	103	97	1	1906	Fort Ann, N. Y	Plattsburg, N. Y.
59592	Barge	Thomas J. Cleaver	385	385	1	1897	Elkton, Md	Philadelphia, Pa.
164649	Canal boat	Thomas J. McNally	106	99	1	1911	Rondout, N. Y	Albany, N. Y.
164457	do	Thos. J. Smith	103	97	1	1911	Waterford, N. Y	Plattsburg, N. Y.
162187	Barge	Thomas M. Righter	371	349	0	1903	Rondout, N. Y	New York, N. Y.
59450	Canal boat	Thomas P. Sloyan	97	92	1	1890	Whitehall, N. Y	Albany, N. Y.
59477	Barge	Thomas P. Stran, jr	226	217	3	1890	Bethel, Del	Edenton, N. C.
164005	do	Thos. S. Dwyer	397	397	1	1908	Sleightsburgh, N. Y	New York, N. Y.
59572	Canal boat	Thomas S. King	103	98	1	1887	Tonawanda, N. Y	Plattsburg, N. Y.
59583	Barge	Thos. V. Patterson	172	172	1	1901	Brooklyn, N. Y	New York, N. Y.
164648	Canal boat	Thompson Smith	105	99	1	1911	Waterford, N. Y	Albany, N. Y.
163950	Scow	Thor	44	44	0	1909	Utsaladdy, Wash	Port Townsend, Wash.
59581	do	Thorn	18	18	0	1901	Anacortes, Wash	Do.
164300	do	Tillicum	13	13	0	1909	Bremerton, Wash	Do.
163154	Barge	Tip	33	33	0	1907	Beaufort, N. C	Beaufort, N. C.
163105	do	Tip Top	410	410	0	1907	Perth Amboy, N. J	New York, N. Y.
162261	Dredge	TIPPERARY BOY	379	291	1	1901	Wilmington, Del	Buffalo, N. Y.
59438	Barge	Tivoli	455	422	0	1890	Brooklyn, N. Y	New York, N. Y.
59426	do	[1] Tobasco	265	256	1		Foreign built	Do.
162746	Scow	Togo	33	33	2	1905	Duluth, Minn	Duluth, Minn.
59480	Barge	Tom	231	231	0	1898	Ballard, Wash	Port Townsend, Wash.
163185	Scow	Tom	57	57	0	1907	La Conner, Wash	Do.
163900	Barge	Tom	19	19	2	1908	Kingsport, Tenn	Chattanooga, Tenn.
164232	do	Tom	9	9	1	1907	Clarington, Ohio	Wheeling, W. Va.
59575	Scow	Tom No. 1	63	63	0	1901	New Whatcom, Wash	Port Townsend, Wash.
59476	Barge	Tom and Jim Quigley	239	239	1	1893	Elkton, Md	New York, N. Y.
162307	do	Tomhicken	231	231	1	1904	West New Brighton, N. Y	Perth Amboy, N. J.
59569	do	Tommy	169	169	2	1900	Brooklyn, N. Y	New York, N. Y.
59528	do	Tonawanda	417	393	0	1899	do	Do.
164884	House boat	Toney	8	8	1	1884	Chaumont, N. Y	Cape Vincent, N. Y.
163202	Barge	Top	32	32	0	1907	Beaufort, N. C	Beaufort, N. C.
59577	do	Tornado	332	322	1	1901	Perth Amboy, N. J	Perth Amboy, N. J.
51274	do	[2] Totuskey	283	283	1	‡1894	Elkton, Md	Philadelphia, Pa.
162175	Scow	Tracy	78	78	0	1904	Anderson Island, Wash	Tacoma, Wash.
163740	do	Trader	125	125	0	1909	Gertrude, Wash	Tacoma, Wash.
202219	House boat	Tramp	10	10	2	1900	Ogdensburg, N. Y	Cape Vincent, N. Y.
164860	do	Trailer	12	12	1	1910	Alexandria Bay, N. Y	Do.
162720	Barge	Transfer	6	6	1	1906	McGregor, Iowa	Dubuque, Iowa.
59597	do	Transport	221	221	1	1902	Brooklyn, N. Y	New York, N. Y.
164552	Scow	Transport	11	11	0	1911	Richardson, Wash	Port Townsend, Wash.
59507	do	Trap scow No. 1	7	7	0	1899	New Whatcom, Wash	Do.
59508	do	Trap scow No. 2	7	7	0	1899	do	Do.
59509	do	Trap scow No. 3	7	7	0	1899	do	Do.
59511	do	Trap scow No. 5	7	7	0	1899	do	Do.
59512	do	Trap scow No. 6	7	7	0	1899	do	Do.
59514	do	Trap scow No. 8	7	7	0	1899	do	Do.
59515	do	Trap scow No. 9	7	7	0	1899	do	Do.
59517	do	Trap scow No. 10	7	7	0	1899	do	Do.
59518	do	Trap scow No. 11	7	7	0	1899	do	Do.
59519	do	Trap scow No. 12	7	7	0	1899	do	Do.
59520	do	Trap scow No. 13	7	7	0	1899	do	Do.

[1] Formerly Mexican st. s. Tobasco. [2] Formerly barge Minnie N. Saylor. † Steel. ‡ Rebuilt 1909.

UNRIGGED Merchant Vessels of the United States—Continued.

Official No.	Class.	Name of vessel.	Gross tonnage.	Net tonnage.	Crew.	When built.	Where built.	Home port (where permanent document issues).
		T.						
59589	Barge	T. F. Newman	855	749	2	1902	Port Huron, Mich	Duluth, Minn.
163668	do	T. H. Mullin	13	13	2	1908	Decatur, Ala	Chattanooga, Tenn.
164261	do	T. H. Trahey	494	494	2	1910	St. Michael, Alaska	St. Michael, Alaska.
164721	Scow	T. H. P. Co. No. 1	24	24	0	1912	Port Blakeley, Wash	Seattle, Wash.
164722	do	T. H. P. Co. No. 2	24	24	0	1912	do	Do.
163672	do	T. M. Co. No. 3	64	64	0	1901	Tacoma, Wash	Tacoma, Wash.
163673	do	T. M. Co. No. 4	65	65	0	1903	do	Do.
59432	Canal boat	T. M. Leonard	104	99	1	1889	Champlain, N. Y	Plattsburg, N. Y.
59403	do	T. S. Quinn	99	94	1	1881	Whitehall, N. Y	Do.
59371	Barge	T. S. Root	168	159	2	1871	New Baltimore, N. Y	New Haven, Conn.
59483	do	T. S. S	206	206	2	1898	Brooklyn, N. Y	New York, N. Y.
164624	do	T. T. Co. No. 4	200	200	0	1902	Madisonville, La	Brashear, La.
164625	do	†T. T. Co. No. 5	195	195	0	1902	do	Do.
164626	do	‡T. T. Co. No. 8	206	206	0	1902	do	Do.
164830	do	T. T. Co. No. 10	253	253	1	1905	Mandeville, La	Do.
164705	do	§T. T. Co. No. 11	395	395	2	1904	do	Do.
164627	do	‖T. T. Co. No. 12	522	522	0	1903	Madisonville, La	Do.
164899	do	T. T. Co. No. 13	35	35	1	1907	Franklin, La	Do.
164900	do	T. T. Co. No. 14	33	33	1	1907	do	Do.
164901	do	T. T. Co. No. 15	36	36	1	1907	do	Do.
164902	do	T. T. Co. No. 16	35	35	1	1907	do	Do.
34282	do	[1]T. T. Quackenbush	125	125	2	1897	Brooklyn, N. Y	New York, N. Y.
59542	Scow	T. T. & B. Co. No. 1	120	120	1	1900	Tacoma, Wash	Tacoma, Wash.
59543	do	T. T. & B. Co. No. 2	26	26	1	1900	do	Do.
59584	do	T. T. & B. Co. No. 3	192	192	0	1902	do	Do.
162417	do	T. T. & B. Co. No. 4	150	150	0	1905	do	Do.
164782	do	T. T. & B. Co. No. 4	111	111	0	1912	Seattle, Wash	Port Townsend, Wash.
39777	do	[2]T. T. & B. Co. No. 5	129	129	0	1900	Tacoma, Wash	Tacoma, Wash.
162684	do	T. T. & B. Co. No. 6	165	165	0	1905	do	Do.
163047	do	T. T. & B. Co. No. 7	29	29	1	1906	do	Do.
163792	do	T. T. & B. Co. No. 8	151	151	0	1909	do	Do.
163832	do	T. T. & B. Co. No. 9	180	180	0	1909	do	Do.
163297	Canal boat	T. W. Mulqueen	100	95	1	1884	Buffalo, N. Y	Plattsburg, N. Y.
59596	Barge	T. & C	258	258	1	1902	do	Buffalo, N. Y.
59489	do	Tacoma Mill Co. No. 1	140	140	0	1896	Tacoma, Wash	Port Townsend, Wash.
59490	do	Tacoma Mill Co. No. 2	230	230	0	1898	do	Do.
164918	Scow	Tacoma No. 1	26	26	0	1912	do	Tacoma, Wash.
163590	do	Tacoma No. 2	125	125	0	1906	do	Do.
163591	do	Tacoma No. 3	53	53	0	1906	do	Do.
163592	do	Tacoma No. 4	53	53	0	1906	do	Do.
163630	do	Tacoma No. 5	63	63	0	1907	do	Do.
164919	do	Tacoma No. 6	37	37	0	1912	do	Do.
164398	do	Taku No. 1	22	22	0	1911	Port Blakeley, Wash	Seattle, Wash.
164399	do	Taku No. 2	8	8	0	1911	do	Do.
145964	do	Talco	14	14	0	1903	Ballard, Wash	Nome, Alaska.
162728	Barge	Tamarack	177	177	1	1906	Perth Amboy, N. J	Perth Amboy, N. J.
163252	do	Tampa	176	176	2	1906	Brooklyn, N. Y	New York, N. Y.
59482	do	Tanana	383	355	0	1898	Elizabeth, N. J	St. Michael, Alaska.
164446	Scow	Tangent	498	492	7	1911	Superior, Wis	Duluth, Minn.
163711	Barge	Tangier	433	433	1	1909	Elkton, Md	Philadelphia, Pa.
59444	do	Tappan	221	200	0	1890	Weehawken, N. J	New York, N. Y.
59425	do	Tarrytown	370	334	0	1887	Brooklyn, N. Y	Do.
59453	do	Taunton	318	302	2	1893	Noank, Conn	Fall River, Mass.
163934	do	Taylor	82	82	0	1909	Elizabeth City, N. C	Edenton, N. C.
59585	do	Teaneck	244	220	1	1902	Weehawken, N. J	New York, N. Y.
59503	Scow	Teddy	18	18	0	1896	Anacortes, Wash	Port Townsend, Wash.
59606	do	Teddy	267	267	0	1903	Stellacoom, Wash	Do.
162683	do	Teddy	165	165	0	1905	Tacoma, Wash	Tacoma, Wash.
163976	Barge	Teddy	427	427	1	1909	Lake Charles, La	Pensacola, Fla.
145811	House boat	Teddy R	10	10	1	1899	Alexandria Bay, N. Y	Cape Vincent, N. Y.
163449	Scow	Tenas	11	11	0	1908	Port Townsend, Wash	Port Townsend, Wash.
162055	Canal boat	Teresa	100	95	1	1891	Durhamville, N. Y	Plattsburg, N. Y.
162895	do	Teresa M. Carey	106	99	1	1906	Whitehall, N. Y	Albany, N. Y.
59452	Scow	Terra Cotta	208	198	2	1892	Perth Amboy, N. J	Perth Amboy, N. J.
59601	Barge	Terrible	627	612	3	1902	do	Do.
59467	Scow	Teutonic	253	253	1	1892	South Rondout, N. Y	New York, N. Y.
59594	Barge	Texas Company Barge No. 1	270	270	3	1902	Mobile, Ala	Galveston, Tex.
162918	do	The Limit	713	591	2	1906	Superior, Wis	Marquette, Mich.
164077	do	The Massengill	6	6	0	1898	Johnsons Landing, Tenn	Chattanooga, Tenn.
164078	do	The Moore	6	6	0	1905	Moores Landing, Tenn	Do.
162580	Scow	Thebo	299	299	1	1905	Weare, Alaska	Eagle, Alaska.
59412	Barge	Theodore	126	126	3	1882	Brooklyn, N. Y	New York, N. Y.
164228	Canal boat	Theo. E. Cowles	105	99	1	1893	Tonawanda, N. Y	Plattsburg, N. Y.
59455	do	Theo. G. Ward	100	95	1	1892	Moses Kill, N. Y	Do.
59499	do	Theresa Hanley	114	108	1	1897	Whitehall, N. Y	Do.
59588	do	Theresa Kinney	105	99	1	1902	Watervliet, N. Y	Do.
162101	Barge	13	262	262	1	1903	Mariner Harbor, N. Y	Perth Amboy, N. J.

[1] Formerly barge C. T. Snyder.
[2] Formerly scow Griffin No. 1.

† Sold alien, Apr. 10, 1912.
‡ Sold alien, Apr. 27, 1912.

§ Stranded Jan. 13, 1912, Natchez, Miss.
‖ Sold alien, Mar. 13, 1912.

UNRIGGED MERCHANT VESSELS OF THE UNITED STATES—Continued.

Official No.	Class.	Name of vessel.	Gross tonnage.	Net tonnage.	Crew.	When built.	Where built.	Home port (where permanent document issues).
59552	Scow	32	382	382	0	1900	Duluth, Minn	Duluth, Minn.
164187	do	34	220	220	1	1903	Buffalo, N. Y	Buffalo, N. Y.
164188	do	†36	352	352	1	1906	do	Do.
59580	do	Thistle	18	18	0	1901	Anacortes, Wash	Port Townsend, Wash.
163055	do	Thlinket	20	20	0	1907	Seattle, Wash	Portland, Oreg.
164389	do	Thlinklet	15	15	0	1911	Port Townsend, Wash	Port Townsend, Wash.
59504	do	Thomas	15	15	0	1896	Anacortes, Wash	Do.
163752	Barge	Thomas	314	309	0	1909	Gildersleeve, Conn	Hartford, Conn.
59595	do	Thomas Brewer	257	257	1	1902	Rondout, N. Y	New York, N. Y.
59591	do	Thomas Bulger	265	265	0	1900	do	Do.
162619	do	Thomas Clooney	292	292	2	1905	Lake Charles, La	Pensacola, Fla.
163179	do	Thomas Gage	193	193	0	1906	West Haven, Conn	New York, N. Y.
162969	do	Thomas Hale	207	207	1	1896	Rondout, N. Y	Do.
164225	do	Thomas Hassett	277	277	0	1909	Kingston, N. Y	Do.
163915	do	Thomas K	281	281	1	1906	South Rondout, N. Y	Do.
164712	do	Thomas Kelly, sr	409	409	1	1911	Kingston, N. Y	Do.
59473	do	Thos. Mason	279	279	1	1893	Port Richmond, N. Y	Do.
59571	Canal boat	Thomas Mason	102	97	1	1887	Buffalo, N. Y	Plattsburg, N. Y.
59573	Barge	Thomas McAndrew	295	295	1	1900	Rondout, N. Y	New York, N. Y.
163866	do	Thomas McGeeney	303	303	1	1909	Kingston, N. Y	Do.
59469	do	Thomas Monk	261	261	1	1894	Port Richmond, N. Y	Do.
163875	do	Thomas Monk	385	385	1	1908	Kingston, N. Y	Do.
162143	do	Thomas O'Brien	317	317	1	1903	Rondout, N. Y	Do.
59433	Canal boat	Thomas Wallace	99	94	1	1884	Moses Kill, N. Y	Plattsburg, N. Y.
59424	do	Thomas A. Lillie	102	97	1	1886	Whitehall, N. Y	Do.
162939	do	Thos. A. McMullen	108	108	1	1902	Moses Kill, N. Y	Albany, N. Y.
163898	do	Thomas A. Tucker	126	115	1	1909	Watervliet, N. Y	Do.
59600	Barge	Thos. F. Dwyer	224	224	0	1902	Kingston, N. Y	New York, N. Y.
59604	do	Thomas F. Macksey	281	281	0	1901	Eddyville, N. Y	Do.
162768	Canal boat	Thomas J. Carbray	103	97	1	1906	Fort Ann, N. Y	Plattsburg, N. Y.
59592	Barge	Thomas J. Cleaver	385	385	1	1897	Elkton, Md	Philadelphia, Pa.
164649	Canal boat	Thomas J. McNally	106	99	1	1911	Rondout, N. Y	Albany, N. Y.
164457	do	Thos. J. Smith	103	97	1	1911	Waterford, N. Y	Plattsburg, N. Y.
162187	Barge	Thomas M. Righter	371	349	0	1903	Rondout, N. Y	New York, N. Y.
59450	Canal boat	Thomas P. Sloyan	97	92	1	1890	Whitehall, N. Y	Albany, N. Y.
59477	Barge	Thomas P. Stran, jr	226	217	3	1890	Bethel, Del	Edenton, N. C.
164005	do	Thos. S. Dwyer	397	397	1	1908	Sleightsburgh, N. Y	New York, N. Y.
59572	Canal boat	Thomas S. King	103	98	1	1887	Tonawanda, N. Y	Plattsburg, N. Y.
59583	Barge	Thos. V. Patterson	172	172	1	1901	Brooklyn, N. Y	New York, N. Y.
164648	Canal boat	Thompson Smith	105	99	1	1911	Waterford, N. Y	Albany, N. Y.
163950	Scow	Thor	44	44	0	1909	Utsaladdy, Wash	Port Townsend, Wash.
59581	do	Thorn	18	18	0	1901	Anacortes, Wash	Do.
164300	do	Tillicum	13	13	0	1909	Bremerton, Wash	Do.
163154	Barge	Tip	33	33	0	1907	Beaufort, N. C	Beaufort, N. C.
163105	do	Tip Top	410	410	0	1907	Perth Amboy, N. J	New York, N. Y.
162261	Dredge	TIPPERARY BOY	379	291	1	1901	Wilmington, Del	Buffalo, N. Y.
59438	Barge	Tivoli	455	422	0	1890	Brooklyn, N. Y	New York, N. Y.
59426	do	[1] Tobasco	265	256	1		Foreign built	Do.
162746	Scow	Togo	33	33	2	1905	Duluth, Minn	Duluth, Minn.
59480	Barge	Tom	231	231	0	1898	Ballard, Wash	Port Townsend, Wash.
163185	Scow	Tom	57	57	0	1907	La Conner, Wash	Do.
163900	Barge	Tom	19	19	2	1908	Kingsport, Tenn	Chattanooga, Tenn.
164232	do	Tom	9	9	1	1907	Clarington, Ohio	Wheeling, W. Va.
59575	Scow	Tom No. 1	63	63	0	1901	New Whatcom, Wash	Port Townsend, Wash.
59476	Barge	Tom and Jim Quigley	239	239	1	1893	Elkton, Md	New York, N. Y.
162307	do	Tomhicken	231	231	1	1904	West New Brighton, N. Y	Perth Amboy, N. J.
59569	do	Tommy	169	169	2	1900	Brooklyn, N. Y	New York, N. Y.
59528	do	Tonawanda	417	393	0	1899	do	Do.
164884	House boat	Toney	8	8	1	1884	Chaumont, N. Y	Cape Vincent, N. Y.
163202	Barge	Top	32	32	0	1907	Beaufort, N. C	Beaufort, N. C.
59577	do	Tornado	332	322	1	1901	Perth Amboy, N. J	Perth Amboy, N. J.
51274	do	[2] Totuskey	283	283	1	‡1894	Elkton, Md	Philadelphia, Pa.
162175	Scow	Tracy	78	78	0	1904	Anderson Island, Wash	Tacoma, Wash.
163740	do	Trader	125	125	0	1909	Gertrude, Wash	Tacoma, Wash.
202219	House boat	Tramp	10	10	2	1900	Ogdensburg, N. Y	Cape Vincent, N. Y.
164860	do	Trailer	12	12	1	1910	Alexandria Bay, N. Y	Do.
162720	Barge	Transfer	6	6	1	1906	McGregor, Iowa	Dubuque, Iowa.
59597	do	Transport	221	221	1	1902	Brooklyn, N. Y	New York, N. Y.
164552	Scow	Transport	11	11	0	1911	Richardson, Wash	Port Townsend, Wash.
59507	do	Trap scow No. 1	7	7	0	1899	New Whatcom, Wash	Do.
59508	do	Trap scow No. 2	7	7	0	1899	do	Do.
59509	do	Trap scow No. 3	7	7	0	1899	do	Do.
59511	do	Trap scow No. 5	7	7	0	1899	do	Do.
59512	do	Trap scow No. 6	7	7	0	1899	do	Do.
59514	do	Trap scow No. 8	7	7	0	1899	do	Do.
59515	do	Trap scow No. 9	7	7	0	1899	do	Do.
59517	do	Trap scow No. 10	7	7	0	1899	do	Do.
59518	do	Trap scow No. 11	7	7	0	1899	do	Do.
59519	do	Trap scow No. 12	7	7	0	1899	do	Do.
59520	do	Trap scow No. 13	7	7	0	1899	do	Do.

[1] Formerly Mexican st. s. Tobasco. [2] Formerly barge Minnie N. Saylor. † Steel. ‡ Rebuilt 1909.

UNRIGGED MERCHANT VESSELS OF THE UNITED STATES—Continued.

Official No.	Class.	Name of vessel.	Gross tonnage.	Net tonnage.	Crew.	When built.	Where built.	Home port (where permanent document issues).
59521	Scow	Trap scow No. 14	7	7	0	1899	New Whatcom, Wash	Port Townsend, Wash.
59522	do	Trap scow No. 15	7	7	0	1899	do	Do.
59523	do	Trap scow No. 16	7	7	0	1899	do	Do.
59525	do	Trap scow No. 18	7	7	0	1899	do	Do.
59548	do	Trap scow No. 19	7	7	0	1900	do	Do.
59549	do	Trap scow No. 20	7	7	0	1900	do	Do.
59554	do	Trap scow No. 21	7	7	0	1900	do	Do.
59555	do	Trap scow No. 22	7	7	0	1900	do	Do.
59556	do	Trap scow No. 23	7	7	0	1900	do	Do.
59557	do	Trap scow No. 24	7	7	0	1900	do	Do.
59558	do	Trap scow No. 25	7	7	0	1900	do	Do.
59559	do	Trap scow No. 26	7	7	0	1900	do	Do.
59560	do	Trap scow No. 27	7	7	0	1900	do	Do.
59562	do	Trap scow No. 28	7	7	0	1900	do	Do.
59564	do	Trap scow No. 29	7	7	0	1900	do	Do.
59565	do	Trap scow No. 30	7	7	0	1900	do	Do.
162687	Barge	Traveler	222	222	1	1905	Kingston, N. Y	New York, N. Y.
164505	do	Traveler	19	19	1	1911	Guild, Tenn	Chattanooga, Tenn.
163568	Scow	Tremie	476	476	0	1907	Detroit, Mich	Detroit, Mich.
59527	Barge	Tremont	288	267	0	1899	Port Richmond, N. Y	New York, N. Y.
162810	do	[1] Trent	372	372	1	1898	Elkton, Md	Norfolk, Va.
164169	Canal boat	Trenton	110	105	1	1891	Buffalo, N. Y	Plattsburg, N. Y.
59544	Barge	Trial	166	166	2	1900	Brooklyn, N. Y	New York, N. Y.
59463	do	Trilby	460	460	0	1893	Boston, Mass	Do.
59484	do	Trilby	159	159	1	1895	Orange, Tex	Galveston, Tex.
59567	do	Trilby	43	43	1	1900	Dubuque, Iowa	Rock Island, Ill.
163530	Scow	Trinder	619	619	0	1908	Ballard, Wash	Tacoma, Wash.
59465	Barge	Triton	281	281	1	1893	Elkton, Md	Wilmington, Del.
59434	do	Troy	660	635	3	1889	Noank, Conn	New York, N. Y.
59437	do	Troy	402	373	0	1890	Brooklyn, N. Y	Do.
59531	do	True Blue	415	415	1	1899	South Rondout, N. Y	Do.
59532	do	Tuckahoe	289	266	0	1899	Port Richmond, N. Y	Do.
59481	do	Turtle	25	25	4	1898	Newport, R. I	Newport, R. I.
163901	Scow	Turtle	21	12	1	1904	Perkins, Me	Bath, Me.
164223	Barge	Turtle	45	39	1	1906	Hammond, N. Y	Cape Vincent, N. Y.
164941	Scow	Tuscarora	385	385	2	1905	Philadelphia, Pa	Buffalo, N. Y.
162100	Barge	12	262	262	1	1903	Mariner Harbor, N. Y	Perth Amboy, N. J.
162139	do	20	245	245	1	1903	do	Do.
59598	do	20th Century	75	75	1	1901	Buffalo, N. Y	Buffalo, N. Y.
59547	do	Twin Cities	192	192	0	1900	Hastings, Minn	St. Paul, Minn.
163010	do	Twins	210	210	1	1901	Brooklyn, N. Y	New York, N. Y.
24646	do	Two Brothers	1,382	1,263	2	1868	Farmingdale, Me	Tacoma, Wash.
162705	do	Two Friends	459	459	1	1906	Elkton, Md	Philadelphia, Pa.
59486	Scow	Tyee	253	253	0	1896	Point Roberts, Wash	Port Townsend, Wash.
163123	do	Tyee	73	73	0	1907	Port Townsend, Wash	Do.
59582	Barge	Typhoon	397	384	1	1901	Perth Amboy, N. J	Newark, N. J.
162333	do	Tyrconnell	350	350	1	1904	Brooklyn, N. Y	New York, N. Y.
		U.						
164716	Barge	U. S. P. Co. No. 1	32	32	0	1911	Cedar Keys, Fla	Cedar Keys, Fla.
164763	do	U. S. P. Co. No. 2	32	32	1	1912	do	Do.
162543	Scow	U. S. Rush	61	61	0	1905	Coppermount, Alaska	Ketchikan, Alaska.
162812	House boat	U go-I go	13	13	1	1905	Alexandria Bay, N. Y	Cape Vincent, N. Y.
163206	Barge	Ulster	369	369	1	1906	Kingston, N. Y	New York, N. Y.
163780	do	ULSTER	316	316	1	1909	Ecorse, Mich	Buffalo, N. Y.
60111	do	Ulster Blue Stone Co. No. 1	156	156	1	1893	Eddyville, N. Y	New York, N. Y.
163938	do	Uncle Paul No. 2	94	94	2	1909	Chaumont, N. Y	Cape Vincent, N. Y.
60112	Scow	Union	147	147	1	1898	Perth Amboy, N. J	Perth Amboy, N. J.
60119	do	Union No. 1	21	21	0	1902	Ballard, Wash	Seattle, Wash.
60120	do	Union No. 2	21	21	0	1902	do	Do.
60121	do	Union No. 3	21	21	0	1902	do	Do.
60122	do	Union No. 4	21	21	0	1902	do	Do.
60123	do	Union No. 5	21	21	0	1902	do	Do.
60124	do	Union No. 6	21	21	0	1902	do	Do.
164171	Canal boat	United Workman	101	96	1	1891	Tonawanda, N. Y	Plattsburg, N. Y.
60113	Barge	Uranus	352	352	1	1898	Elkton, Md	Philadelphia, Pa.
162299	do	Utah	177	177	1	1904	Perth Amboy, N. J	Perth Amboy, N. J.
162713	do	Ute	220	220	1	1902	Shooters Island, N. Y	Port Arthur, Tex.
		V.						
163699	Scow	V. C. G. No. 2	8	8	0	1908	Port Orchard, Wash	Seattle, Wash.
61116	Canal boat	V. C. Sweatman	100	95	1	1888	Whitehall, N. Y	Plattsburg, N. Y.
163498	Barge	Vachon	638	638	0	1908	Seattle, Wash	St. Michael, Alaska.
61112	do	Valentine	305	295	3	1887	New London, Conn	New London, Conn.
164636	do	Valentine Barth	175	170	1	1908	Connelly, N. Y	Albany, N. Y.
61146	do	Valkyrien	149	136	1	1899	Brooklyn, N. Y	New York, N. Y.
61132	do	Van Vleck	247	247	1	1896	Lake Charles, La	Houston, Tex.
162917	Scow	Vashon No. 1	92	92	0	1906	La Conner, Wash	Port Townsend, Wash.
163397	do	Vashon No. 2	150	150	0	1907	Seattle, Wash	Do.
61129	Barge	Venus	311	298	2	1894	Elkton, Md	Baltimore, Md.

[1] Formerly barge J. B. Blades.

UNRIGGED MERCHANT VESSELS OF THE UNITED STATES—Continued.

Official No.	Class.	Name of vessel.	Gross tonnage.	Net tonnage.	Crew.	When built.	Where built.	Home port (where permanent document issues).
61167	Barge	Venus	177	177	0	1902	Dubuque, Iowa	La Crosse, Wis.
164861	House boat	Vera B	6	6	1	1904	Alexandria Bay, N. Y	Cape Vincent, N. Y.
61136	Canal boat	Vera Smith	137	137	1	1896	Whitehall, N. Y	Plattsburg, N. Y.
61124	Barge	Victor	223	209	1	1892	Elkton, Md	Philadelphia, Pa.
61165	do	Victor	307	245	3	1902	Port Richmond, N. Y	Perth Amboy, N. J.
162146	Scow	Victor	82	82	0	1903	La Conner, Wash	Seattle, Wash.
164119	Barge	Victor	425	393	1	1910	Bentley Manor, N. Y	New York, N. Y.
162484	do	Victor Lynn	24	24	1	1905	White Haven, Md	Crisfield, Md.
61154	do	Victoria	328	328	0	1899	West New Brighton, N. Y	New Haven, Conn.
163362	do	Victoria	45	45	2	1898	Boonville, Mo	St. Louis, Mo.
61145	Scow	Vida	18	18	0	1896	Anacortes, Wash	Port Townsend, Wash.
162036	Barge	Vigilant	200	189	3	1903	Brooklyn, N. Y	New York, N. Y.
61135	do	Vim	220	220	0	1891	Port Richmond, N. Y	Do.
61125	Canal boat	Vincent De Gorry	119	113	1	1892	Whitehall, N. Y	Albany, N. Y.
163079	Barge	Vincent McNally	440	440	2	1907	Elkton, Md	Philadelphia, Pa.
164165	do	Vineland	408	408	1	1910	Bentley Manor, N. Y	New York, N. Y.
161910	do	[1] Vineta	668	602	5	1877	Elsfleth, Germany	Do.
163762	do	Viola	14	14	1	1909	Sabula, Iowa	Galena, Ill.
163405	do	Viola Henry	383	383	1	1907	Kingston, N. Y	New York, N. Y.
61171	do	[2] *Viola W. Tunis*	264	255	2	1865	Boston, Mass	Wilmington, Del.
61141	Scow	Violet	28	28	0	1897	Seattle, Wash	Tacoma, Wash.
61169	Barge	Violet	334	334	1	1897	Elkton, Md	Philadelphia, Pa.
163108	do	Violet Blossom	374	374	1	1907	Kingston, N. Y	New York, N. Y.
61163	Scow	Violet May	82	82	0	1901	Seattle, Wash	Seattle, Wash.
61168	Barge	Violet F. Higgins	298	298	1	1902	Rondout, N. Y	New York, N. Y.
61170	do	Virginia	363	363	2	1901	Elkton, Md	Baltimore, Md.
163222	do	Virginia	144	131	1	(†)		Richmond, Va.
36924	do	[3] Virginia Dare	149	149	2	1899	Brooklyn, N. Y	New York, N. Y.
125800	do	[4] *Virginia & Carolina Coast Railroad Company Barge No. 1.*	1,259	1,259	7	1880	Wilmington, Del	Do.
61113	Canal boat	Volunteer	100	95	1	1887	Whitehall, N. Y	Plattsburg, N. Y.
163641	do	Volunteer	121	114	1	1887	Buffalo, N. Y	Albany, N. Y.
61173	Barge	Vulcan	392	392	1	1902	Elkton, Md	Philadelphia, Pa.
		W.						
164825	Scow	W. 1	46	46	0	1901	Hoquiam, Wash	Port Townsend, Wash.
164826	do	W. 2	47	47	0	1902	do	Do.
67453	do	W. No. 1	41	41	0	1898	West Superior, Wis	Marquette, Mich.
164638	do	W. No. 1	22	22	0	1911	Seattle, Wash	Seattle, Wash.
163669	do	W. I. S. & G. Co. No. 1	168	168	0	1908	Decatur, Wash	Port Townsend, Wash.
163885	do	W. I. S. & G. Co. No. 2	100	100	0	1909	do	Do.
163946	do	W. I. S. & G. Co. No. 3	100	100	0	1909	do	Do.
164725	do	W. P. Co. No. 2	25	25	0	1912	Seattle, Wash	Seattle, Wash.
164726	do	W. P. Co. No. 3	25	25	0	1912	do	Do.
164870	do	W. P. Co. No. 4	23	23	0	1912	do	Do.
164871	do	W. P. Co. No. 5	23	23	0	1912	do	Do.
164793	do	W. R. & F. Co. No. 1	16	16	0	1912	do	Do.
163172	do	W. S	16	16	0	1907	Port Hadlock, Wash	Port Townsend Wash.
163978	do	W. T. & B. Co. 1	145	145	0	1909	Seattle, Wash	Do.
163991	do	W. T. & B. Co. 2	158	158	0	1909	do	Do.
164011	do	W. T. & B. Co. 3	194	194	0	1910	do	Seattle, Wash.
164018	do	W. T. & B. Co. 4	194	194	0	1910	do	Port Townsend, Wash.
164045	do	W. T. & B. Co. 5	113	113	0	1910	do	Do.
164073	do	W. T. & B. Co. 6	113	113	0	1910	do	Do.
164293	do	W. T. & B. Co. 7	193	193	0	1910	do	Seattle, Wash.
164547	do	W. T. & B. Co. 8	198	198	0	1911	do	Do.
164568	do	W. T. & B. Co. 9	198	198	0	1911	do	Do.
164643	do	W. T. & B. Co. 10	208	208	0	1911	do	Do.
164644	do	W. T. & B. Co. 11	208	208	0	1911	do	Do.
164736	do	W. T. & B. Co. 12	231	231	0	1912	do	Do.
164769	do	W. T. & B. Co. 13	231	231	0	1912	do	Do.
164802	do	W. T. & B. Co. 14	231	231	0	1912	Ballard, Wash	Do.
164921	do	W. T. & B. Co. 15	231	231	0	1912	Seattle, Wash	Do.
164848	do	W. T. & B. Co. No. 16	138	138	0	1912	do	Do.
63060	do	W. A. Carle	23	23	0	1901	do	Do.
162205	Barge	W. A. Marshall	506	506	1	1903	Rondout, N. Y	New York, N. Y.
162898	Canal boat	W. A. Winne	120	114	1	1885	Fulton, N. Y	Plattsburg, N. Y.
62938	do	W. B. Travis	119	113	1	1893	Whitehall, N. Y	Do.
163541	do	W. C. Lafountain	104	99	0	1908	Champlain, N. Y	Do.
62939	do	W. C. Trotter	103	97	1	1893	do	Do.
63031	do	W. C. Wiley	98	93	1	1889	Buffalo, N. Y	Do.
163027	Barge	W. D. Dittmar	374	374	1	1906	Kingston, N. Y	New York, N. Y.
62929	do	W. E. Peck	185	176	1	1891	City Island, N. Y	Do.
162753	Canal boat	W. F. Bascom	103	98	1	1906	Whitehall, N. Y	Plattsburg, N. Y.
162231	do	W. F. Cody	103	98	1	1903	Watervliet, N. Y	Do.
163084	Barge	W. F. Gilbert	266	266	1	1906	South Rondout, N. Y	New York, N. Y.
63062	Scow	W. F. Nelson	23	23	0	1902	Seattle, Wash	Seattle, Wash.
163064	Barge	W. G. Hillman	208	208	0	1904	Kingston, N. Y	New York, N. Y.

[1] Formerly {a Norwegian bark Vineta. b German bark Vineta.

[2] Formerly U. S. S. Speedwell.

[3] Formerly barge Edwin A.

[4] Formerly {a st. p. Canton. b barge N. Y., P. & N. R. R. Barge No. 4.

† Rebuilt, 1907.

UNRIGGED Merchant Vessels of the United States—Continued.

Official No.	Class.	Name of vessel.	Gross tonnage.	Net tonnage.	Crew.	When built.	Where built.	Home port (where permanent document issues).
162404	Barge	W. H. Brown	361	339	1	1903	Rondout, N. Y	New York, N. Y.
63037	do	W. J. Bennett	321	321	0	1901	Port Richmond, N. Y	Do.
63033	do	W. J. Cleary	285	285	0	1900	Rondout, N. Y	Do.
162729	do	W. J. Saylor	456	456	1	1906	Elkton, Md	Philadelphia, Pa.
162873	do	W. J. Turck	334	334	1	1905	Rondout, N. Y	New York, N. Y.
164146	Canal boat	W. L. Fee	104	99	1	1889	Durhamville, N. Y	Albany, N. Y.
63055	do	W. M. Barton	133	124	1	1891	Lockport, N. Y	New York, N. Y.
62936	Barge	W. M. Rogers	168	159	0	1892	Kennebunk Port, Me	Boston, Mass.
63076	Canal boat	W. N. Sweet	105	100	1	1902	Whitehall, N. Y	Albany, N. Y.
62909	do	W. O. Ray	102	97	1	1888	Orwell, Vt	Plattsburg, N. Y.
163877	Barge	W. R. Markle	266	266	3	1909	Parkersburg, W. Va	Wheeling, W. Va.
162528	Canal boat	W. S. Bennett	103	98	1	1904	Champlain, N. Y	Plattsburg, N. Y.
163034	Scow	W. S. M. Co	11	11	0	1901	Lopez, Wash	Port Townsend, Wash.
163870	Canal boat	W. S. Slingsby	123	117	1	1909	Whitehall, N. Y	Plattsburg, N. Y.
162779	do	W. W. Richards	102	97	1	1906	Rondout, N. Y	Do.
62886	Barge	W. W. Skiddy	200	190	1	1887	City Island, N. Y	Stamford, Conn.
164809	do	W. H. E. Bravender	224	224	0	1903	Kingston, N. Y	New York, N. Y.
162945	do	W. J. B. Shull	86	86	4	1906	Beaufort, N. C	Beaufort, N. C.
62918	Canal boat	W. Millard's Sons	117	111	1	1890	Whitehall, N. Y	Plattsburg, N. Y.
62919	do	W. S. and A. L. Rogers	106	101	1	1889	Moses Kill, N. Y	Burlington, Vt.
63028	Scow	Wag	11	11	0	1900	Ketchikan, Alaska	Ketchikan, Alaska.
164154	Barge	Wagner	10	10	1	1910	Burlington, Iowa	Burlington, Iowa.
63021	Scow	Waldron	7	7	0	1900	Port Angeles, Wash	Port Townsend, Wash.
63023	Barge	Walle	31	31	2	1900	East Grand Forks, Minn	Pembina, N. Dak.
164257	do	Waller	5	5	0	1910	Blanks Ferry, Tenn	Chattanooga, Tenn.
62978	Scow	Walt	7	7	0	1896	Anacortes, Wash	Port Townsend, Wash.
62974	do	Walter	6	6	0	1897	Point Roberts, Wash	Do.
164236	Canal boat	Walter D	116	110	1	1883	Lockport, N. Y	Plattsburg, N. Y.
162877	do	Walter Howel	61	61	1	1886	do	Buffalo, N. Y.
62927	do	Walter G. White	102	97	1	1891	Champlain, N. Y	Plattsburg, N. Y.
163159	do	Walter H. Yell	104	99	1	1907	Whitehall, N. Y	Do.
163525	do	Walter N. Weeks	131	125	1	1908	do	Do.
62989	Barge	Walter P. Crane	319	319	1	1894	Rondout, N. Y	New York, N. Y.
62949	do	Walton	457	457	1	1896	Elizabethport, N. J	Do.
62869	Canal boat	Wanderer	104	99	1	1883	Fort Miller, N. Y	Plattsburg, N. Y.
163447	Barge	Wanderer	369	369	1	1908	Perth Amboy, N. J	Perth Amboy, N. J.
164185	do	Wanderer	270	270	0	1908	Kingston, N. Y	New York, N. Y.
63036	do	Warfield	144	128	2	1901	Port Richmond, N. Y	Baltimore, Md.
63029	Canal boat	Warner Miller Co	136	136	1	1888	Durhamville, N. Y	New York, N. Y.
163227	Barge	Warners	224	202	0	1907	Port Richmond, N. Y	Do.
62999	do	Warrior	311	281	0	1899	Weehawken, N. J	Do.
39708	do	[1] Warwick	405	405	1	†1897	Elkton, Md	Philadelphia, Pa.
26474	do	Washington	1,801	1,751	3	1849	New York, N. Y	Bath, Me.
63092	do	Washington	346	333	1	1897	Baltimore, Md	Norfolk, Va.
163020	Scow	Washington	198	198	0	1906	Seattle, Wash	Port Townsend, Wash.
164711	Barge	‡Washington	5	5	1	1911	Cotton Port, Tenn	Chattanooga, Tenn.
164896	do	Washington	5	5	1	1912	do	Do.
163039	Scow	Washington No. 1	150	150	0	1906	Seattle, Wash	Port Townsend, Wash.
163040	do	Washington No. 3	95	95	0	1906	do	Do.
163456	do	[2] Washington No. 5	66	66	0	1907	Anacortes, Wash	Do.
164401	do	Washington No. 6	97	97	0	1911	Seattle, Wash	Do.
163324	do	[3] Washington No. 7	66	66	0	1907	Anacortes, Wash	Do.
164463	do	Washington No. 8	15	15	0	1911	Seattle, Wash	Do.
164464	do	Washington No. 9	14	14	0	1911	do	Do.
63004	Barge	Washougal	710	675	7	1898	Portland, Oreg	Do.
63080	Scow	Wasp	15	15	0	1902	Wales Island, Alaska	Ketchikan, Alaska.
62994	do	Wat	18	18	0	1896	Anacortes, Wash	Port Townsend, Wash.
63030	Barge	Water Queen	165	165	1	1900	Leavenworth, Ind	Wheeling, W. Va.
63073	do	Watertown	440	414	1	1902	Weehawken, N. J	New York, N. Y.
63016	do	Watkins	110	95	0	1900	Brooklyn, N. Y	Do.
62937	do	Waul	534	527	0	1892	Lake Charles, La	Pensacola, Fla.
62947	House boat	Waunegan	58	58	4	1893	Oswego, N. Y	Cape Vincent, N. Y.
162816	Canal boat	Wayne Knight	100	95	1	1880	Tonawanda, N. Y	Plattsburg, N. Y.
164600	Scow	Weasel	18	18	0	1911	Quadra, Alaska	Seattle, Wash.
164885	House boat	Weasel	8	8	1	1884	Alexandria Bay, N. Y	Cape Vincent, N. Y.
162067	Canal boat	Weber Brothers	100	95	1	1892	Northumberland, N. Y	Plattsburg, N. Y.
126402	Barge	[4] Weehawken	238	227	0	1886	Camden, N. J	New York, N. Y.
163307	do	Webster	220	199	1	1907	Port Richmond, N. Y	Do.
63045	do	Weir	311	275	2	1901	Bath, Me	Fall River, Mass.
164886	House boat	Welcome	13	13	1	1908	Alexandria Bay, N. Y	Cape Vincent, N. Y.
163666	Barge	Wessels	282	282	1	1908	Sleightsburg, N. Y	New York, N. Y.
62862	Scow	West	80	76	2	1882	Brooklyn, N. Y	Do.
62883	Barge	West End	121	121	3	1887	Millbridge, Me	Gloucester, Mass.
162571	Canal boat	West End	101	96	1	1890	Schuylersville, N. Y	Plattsburg, N. Y.
62955	Barge	West Farms	148	148	0	1895	Long Island City, N. Y	New York, N. Y.
62952	do	Westmoreland	256	256	0	1889	Port Richmond, N. Y	Do.
62991	do	West Superior	134	134	0	1898	West Superior, Wis	Duluth, Minn.
63038	do	Weverton	145	128	2	1901	Port Richmond, N. Y	Baltimore, Md.

[1] Formerly barge Gladiolus.
[2] Formerly scow P. S. W. P. Co. No. 5.
[3] Formerly scow P. S. W. P. Co. No. 1.
[4] Formerly st.s. {a Charles A. Pool. b N. Y. Cent'l Lt'g Co. No. 11. c New York Central No. 11.}
† Rebuilt 1905.
‡ Abandoned June, 1912.

UNRIGGED MERCHANT VESSELS OF THE UNITED STATES—Continued.

Official No.	Class.	Name of vessel.	Gross tonnage.	Net tonnage.	Crew.	When built.	Where built.	Home port (where permanent document issues).
162502	Barge	Wheatland	188	188	1	1888	Wilmington, Del	New York, N. Y.
62891	do	Wheeler and Howes	256	249	1	1887	South Rondout, N. Y	Do.
62965	do	Wheeling	132	92	2	1897	Baltimore, Md	Baltimore, Md.
63061	do	Whirlwind	485	472	1	1902	Perth Amboy, N. J	Bath, Me.
164597	do	White	6	6	1	1905	Smithsonia, Ala	Chattanooga, Tenn.
162329	do	White Ball	611	611	0	1904	Perth Amboy, N. J	New York, N. Y.
26247	do	White Cloud	243	231	2	1853	Clayton, N. Y	Baltimore, Md.
164642	Scow	White Crest No. 1	17	17	0	1911	Anacortes, Wash	Port Townsend, Wash.
63078	do	Whitecrest No. 2	17	17	0	1902	do	Do.
164770	Barge	Whitehall	247	243	1	1907	Kingston, N. Y	New York, N. Y.
63096	do	Whitehead Brothers Co	233	233	0	1903	Rondout, N. Y	Do.
163599	do	White Marsh	433	433	0	1908	Perth Amboy, N. J	Do.
162123	do	Whiteport	211	191	1	1903	Brooklyn, N. Y	Do.
62944	do	Whitestone	291	283	1	1893	Jersey City, N. J	Do.
201933	House boat	White Swan	38	38	1	1905	Brooklyn, N. Y	Do.
164852	Barge	Wickatunk	478	478	1	1912	Tottenville, N. Y	Do.
23992	do	[1] Wicomico	199	189	1	†1871	New Brunswick, N. J	Philadelphia, Pa.
63095	do	Wicomico	418	418	2	1902	Elkton, Md	Baltimore, Md.
162697	do	Wigwam	9	9	1	1906	Rock Island, Ill	Rock Island, Ill.
163753	do	Wilbert	302	296	0	1909	Glidersleeve, Conn	Hartford, Conn.
62971	do	Wilburine	185	185	0	1896	South Rondout, N. Y	New York, N. Y.
63068	do	Wilcox	142	124	9	1902	Portland, Oreg	Portland, Oreg.
62959	do	Wild West	227	227	1	1888	South Rondout, N. Y	New York, N. Y.
63067	do	Wilkinson	178	178	0	1892	Elkton, Md	Do.
62899	do	Will	122	116	2	1888	Jersey City, N. J	Do.
62901	do	Will	144	144	3	1875	Brooklyn, N. Y	Do.
63035	do	William	287	287	0	1900	Rondout, N. Y	Do.
163240	do	William Bradford	180	180	1	(†)		Do.
163913	Canal boat	William Diebolt	100	95	1	1889	Buffalo, N. Y	Plattsburg, N. Y.
163033	Barge	William Franklin	197	197	2	1906	West Haven, Conn	New York, N. Y.
62900	Canal boat	Wm. Guindon	103	98	1	1888	Champlain, N. Y	Plattsburg, N. Y.
162752	Barge	Wm. Higgins No. 14	147	147	1	(‡)	Bayonne, N. J	New York, N. Y.
62928	Canal boat	William Horre	98	93	1	1890	Fort Edward, N. Y	Do.
163301	do	William McEwen	101	96	1	1881	Northumberland, N. Y	Plattsburg, N. Y.
162604	Barge	William R	386	386	0	1904	Rondout, N. Y	New York, N. Y.
164420	do	William R	321	321	0	1909	Kingston, N. Y	Do.
162574	Canal boat	William Revees	108	98	1	1876	Buffalo, N. Y	Albany, N. Y.
62912	do	William Ryan	104	99	1	1889	Northumberland, N. Y	Do.
62895	do	William Sinnott	101	96	1	1888	Champlain, N. Y	Plattsburg, N. Y.
62861	do	William Turner	102	97	0	1888	do	Do.
62784	do	William A. Ashley	98	93	1	1877	Fort Ann, N. Y	Albany, N. Y.
62518	Barge	William A. Sumner	283	269	2	1866	East Albany, N. Y	New York, N. Y.
62983	do	Wm. B. Blades	340	340	1	1897	Elkton, Md	Philadelphia, Pa.
62933	do	Wm. B. Kibbee	365	348	2	1892	New Baltimore, N. Y	New York, N. Y.
62967	Canal boat	Wm. C. Bloomingdale	102	97	1	1897	Champlain, N. Y	Plattsburg, N. Y.
62844	Barge	William C. Egerton	466	439	0	1880	Brooklyn, N. Y	New York, N. Y.
162185	do	Wm. C. Moore	465	465	2	1904	Tottenville, N. Y	Do.
163786	do	William C. Moore	458	458	1	1909	Kingston, N. Y	Do.
162504	do	Wm. D. Cunningham	218	218	1	1905	do	Do.
164197	Canal boat	Wm. D. Harrigan	103	98	1	1910	Waterford, N. Y	Albany, N. Y.
63032	Barge	William E. Baxter	337	337	1	1901	Brooklyn, N. Y	New York, N. Y.
162400	do	William F. Donovan	247	247	1	1904	Rondout, N. Y	Do.
76095	do	[2] Wm. F. Green	54	27	9	1879	Ellsworth, Me	Boston, Mass.
63054	Canal boat	William F. Monk	154	154	1	1901	Whitehall, N. Y	Albany, N. Y.
63097	Barge	Wm. H. Elliott	374	374	0	1903	Rondout, N. Y	New York, N. Y.
162989	do	William H. Maxwell	146	146	2	1893	Elkton, Md	Do.
162134	Canal boat	Wm. H. Mosso	106	98	1	1903	Watervliet, N. Y	Albany, N. Y.
164153	do	William H. Nealer	116	110	1	1910	Fort Ann, N. Y	Plattsburg, N. Y.
163830	Barge	Wm. H. Taft	110	110	0	1908	Grand Forks, N. Dak	Pembina, N. Dak.
62870	Canal boat	Wm. H. Timmans	101	96	1	1884	West Haven, Vt	Plattsburg, N. Y.
63056	do	William I. Higgins	100	95	1	1901	Whitehall, N. Y	Do.
62892	Barge	William J. Burlee	340	329	0	1888	Jersey City, N. J	New York, N. Y.
62921	Canal boat	William J. Howard	107	102	1	1890	Whitehall, N. Y	Albany, N. Y.
63000	Barge	Wm. J. Lynch	245	245	0	1895	Port Richmond, N. Y	New York, N. Y.
62924	Canal boat	Wm. J. Retallick	98	93	1	1891	West Troy, N. Y	Albany, N. Y.
63093	Barge	Wm. J. Wilson	381	381	2	1903	Brooklyn, N. Y	New York, N. Y.
163526	Canal boat	Wm. L. Sparks	99	94	1	1907	Waterford, N. Y	Plattsburg, N. Y.
162795	do	Wm. P. Riley	105	99	1	1906	Watervliet, N. Y	Albany, N. Y.
163422	Barge	William S. Keeler	476	476	1	1908	Perth Amboy, N. J	New York, N. Y.
63083	do	William S. Wolle	338	327	0	1902	Rondout, N. Y	Newark, N. J.
62960	do	Wm. T. Howes	249	249	0	1891	South Rondout, N. Y	New York, N. Y.
63070	do	William W. Curtin	398	398	1	1898	Elkton, Md	Philadelphia, Pa.
63081	do	Wm. Guinan Howard	335	335	1	1902	Rondout, N. Y	New York, N. Y.
62945	do	Williamsburgh	277	277	0	1891	Jersey City, N. J	Do.
62934	do	Willie	230	230	1	1892	Lake Charles, La	Houston, Tex.
164238	Canal boat	Willie E	99	93	1	1893	Durhamville, N. Y	Albany, N. Y.
63041	Barge	Willie Eck	298	298	0	1900	Rondout, N. Y	New York, N. Y.
162060	do	Willie Guinan	349	349	1	1903	do	Do.

[1] Formerly barge {a Surprise. b P. R. R. 701.

[2] Formerly sch. John J. Taylor.

† Rebuilt, 1907.

‡ Rebuilt, 1900.

UNRIGGED MERCHANT VESSELS OF THE UNITED STATES—Continued.

Official No.	Class.	Name of vessel.	Gross tonnage.	Net tonnage.	Crew.	When built.	Where built.	Home port (where permanent document issues).
162404	Barge	W. H. Brown	361	339	1	1903	Rondout, N. Y	New York, N. Y.
63037	do	W. J. Bennett	321	321	0	1901	Port Richmond, N. Y	Do.
63033	do	W. J. Cleary	285	285	0	1900	Rondout, N. Y	Do.
162729	do	W. J. Saylor	456	456	1	1906	Elkton, Md	Philadelphia, Pa.
162873	do	W. J. Turck	334	334	1	1905	Rondout, N. Y	New York, N. Y.
164146	Canal boat	W. L. Fee	104	99	1	1889	Durhamville, N. Y	Albany, N. Y.
63055	do	W. M. Barton	133	124	1	1891	Lockport, N. Y	New York, N. Y.
62936	Barge	W. M. Rogers	168	159	0	1892	Kennebunk Port, Me	Boston, Mass.
63076	Canal boat	W. N. Sweet	105	100	1	1902	Whitehall, N. Y	Albany, N. Y.
62909	do	W. O. Ray	102	97	1	1888	Orwell, Vt	Plattsburg, N. Y.
163877	Barge	W. R. Markle	266	266	3	1909	Parkersburg, W. Va	Wheeling, W. Va.
162528	Canal boat	W. S. Bennett	103	98	1	1904	Champlain, N. Y	Plattsburg, N. Y.
163034	Scow	W. S. M. Co	11	11	0	1901	Lopez, Wash	Port Townsend, Wash.
163870	Canal boat	W. S. Slingsby	123	117	1	1909	Whitehall, N. Y	Plattsburg, N. Y.
162779	do	W. W. Richards	102	97	1	1906	Rondout, N. Y	Do.
62886	Barge	W. W. Skiddy	200	190	1	1887	City Island, N. Y	Stamford, Conn.
164809	do	W. H. E. Bravender	224	224	0	1903	Kingston, N. Y	New York, N. Y.
162945	do	W. J. B. Shull	86	86	4	1906	Beaufort, N. C	Beaufort, N. C.
62918	Canal boat	W. Millard's Sons	117	111	1	1890	Whitehall, N. Y	Plattsburg, N. Y.
62919	do	W. S. and A. L. Rogers	106	101	1	1889	Moses Kill, N. Y	Burlington, Vt.
63028	Scow	Wag	11	11	0	1900	Ketchikan, Alaska	Ketchikan, Alaska.
164154	Barge	Wagner	10	10	1	1910	Burlington, Iowa	Burlington, Iowa.
63021	Scow	Waldron	7	7	0	1900	Port Angeles, Wash	Port Townsend, Wash.
63023	Barge	Walle	31	31	2	1900	East Grand Forks, Minn	Pembina, N. Dak.
164257	do	Waller	5	5	0	1910	Blanks Ferry, Tenn	Chattanooga, Tenn.
62978	Scow	Walt	7	7	0	1896	Anacortes, Wash	Port Townsend, Wash.
62974	do	Walter	6	6	0	1897	Point Roberts, Wash	Do.
164236	Canal boat	Walter D	116	110	1	1883	Lockport, N. Y	Plattsburg, N. Y.
162877	do	Walter Howel	61	61	1	1886	do	Buffalo, N. Y.
62927	do	Walter G. White	102	97	1	1891	Champlain, N. Y	Plattsburg, N. Y.
163159	do	Walter H. Yell	104	99	1	1907	Whitehall, N. Y	Do.
163525	do	Walter N. Weeks	131	125	1	1908	do	Do.
62989	Barge	Walter P. Crane	319	319	1	1894	Rondout, N. Y	New York, N. Y.
62949	do	Walton	457	457	1	1896	Elizabethport, N. J	Do.
62869	Canal boat	Wanderer	104	99	1	1883	Fort Miller, N. Y	Plattsburg, N. Y.
163447	Barge	Wanderer	369	369	1	1908	Perth Amboy, N. J	Perth Amboy, N. J.
164185	do	Wanderer	270	270	0	1908	Kingston, N. Y	New York, N. Y.
63036	do	Warfield	144	128	2	1901	Port Richmond, N. Y	Baltimore, Md.
63029	Canal boat	Warner Miller Co	136	136	1	1888	Durhamville, N. Y	New York, N. Y.
163227	Barge	Warners	224	202	0	1907	Port Richmond, N. Y	Do.
62999	do	Warrior	311	281	0	1899	Weehawken, N. J	Do.
39708	do	[1] Warwick	405	405	1	†1897	Elkton, Md	Philadelphia, Pa.
26474	do	Washington	1,801	1,751	3	1849	New York, N. Y	Bath, Me.
63092	do	Washington	346	333	1	1897	Baltimore, Md	Norfolk, Va.
163020	Scow	Washington	198	198	0	1906	Seattle, Wash	Port Townsend, Wash.
164711	Barge	‡Washington	5	5	1	1911	Cotton Port, Tenn	Chattanooga, Tenn.
164896	do	Washington	5	5	1	1912	do	Do.
163039	Scow	Washington No. 1	150	150	0	1906	Seattle, Wash	Port Townsend, Wash.
163040	do	Washington No. 3	95	95	0	1906	do	Do.
163456	do	[2] Washington No. 5	66	66	0	1907	Anacortes, Wash	Do.
164401	do	Washington No. 6	97	97	0	1911	Seattle, Wash	Do.
163324	do	[3] Washington No. 7	66	66	0	1907	Anacortes, Wash	Do.
164463	do	Washington No. 8	15	15	0	1911	Seattle, Wash	Do.
164464	do	Washington No. 9	14	14	0	1911	do	Do.
63004	Barge	Washougal	710	675	7	1898	Portland, Oreg	Do.
63080	Scow	Wasp	15	15	0	1902	Wales Island, Alaska	Ketchikan, Alaska.
62994	do	Wat	18	18	0	1896	Anacortes, Wash	Port Townsend, Wash.
63030	Barge	Water Queen	165	165	1	1900	Leavenworth, Ind	Wheeling, W. Va.
63073	do	Watertown	440	414	1	1902	Weehawken, N. J	New York, N. Y.
63016	do	Watkins	110	95	0	1900	Brooklyn, N. Y	Do.
62937	do	Waul	534	527	0	1892	Lake Charles, La	Pensacola, Fla.
62947	House boat	Waunegan	58	58	4	1893	Oswego, N. Y	Cape Vincent, N. Y.
162816	Canal boat	Wayne Knight	100	95	1	1880	Tonawanda, N. Y	Plattsburg, N. Y.
164600	Scow	Weasel	18	18	0	1911	Quadra, Alaska	Seattle, Wash.
164885	House boat	Weasel	8	8	1	1884	Alexandria Bay, N. Y	Cape Vincent, N. Y.
162067	Canal boat	Weber Brothers	100	95	1	1892	Northumberland, N. Y	Plattsburg, N. Y.
126402	Barge	[4] Weehawken	238	227	0	1886	Camden, N. J	New York, N. Y.
163307	do	Webster	220	199	1	1907	Port Richmond, N. Y	Do.
63045	do	Weir	311	275	2	1901	Bath, Me	Fall River, Mass.
164886	House boat	Welcome	13	13	1	1908	Alexandria Bay, N. Y	Cape Vincent, N. Y.
163666	Barge	Wessels	282	282	1	1908	Sleightsburg, N. Y	New York, N. Y.
62862	Scow	West	80	76	2	1882	Brooklyn, N. Y	Do.
62883	Barge	West End	121	121	3	1887	Millbridge, Me	Gloucester, Mass.
162571	Canal boat	West End	101	96	1	1890	Schuylersville, N. Y	Plattsburg, N. Y.
62965	Barge	West Farms	148	148	0	1895	Long Island City, N. Y	New York, N. Y.
62952	do	Westmoreland	256	256	0	1889	Port Richmond, N. Y	Do.
62991	do	West Superior	134	134	0	1898	West Superior, Wis	Duluth, Minn.
63038	do	Weverton	145	128	2	1901	Port Richmond, N. Y	Baltimore, Md.

[1] Formerly barge Gladiolus.
[2] Formerly scow P. S. W. P. Co. No. 5.
[3] Formerly scow P. S. W. P. Co. No. 1.
[4] Formerly st.s. {a Charles A. Pool. b N. Y. Cent'l Lt'g Co. No. 11. c New York Central No. 11.

† Rebuilt 1905.
‡ Abandoned June, 1912.

UNRIGGED MERCHANT VESSELS OF THE UNITED STATES—Continued.

Official No.	Class.	Name of vessel.	Gross tonnage.	Net tonnage.	Crew.	When built.	Where built.	Home port (where permanent document issues).
162502	Barge	Wheatland	188	188	1	1888	Wilmington, Del	New York, N. Y.
62891	do	Wheeler and Howes	256	249	1	1887	South Rondout, N. Y	Do.
62965	do	Wheeling	132	92	2	1897	Baltimore, Md	Baltimore, Md.
63061	do	Whirlwind	485	472	1	1902	Perth Amboy, N. J	Bath, Me.
164597	do	White	6	6	1	1905	Smithsonia, Ala	Chattanooga, Tenn.
162329	do	White Ball	611	611	0	1904	Perth Amboy, N. J	New York, N. Y.
26247	do	White Cloud	243	231	2	1853	Clayton, N. Y	Baltimore, Md.
164642	Scow	White Crest No. 1	17	17	0	1911	Anacortes, Wash	Port Townsend, Wash.
63078	do	Whitecrest No. 2	17	17	0	1902	do	Do.
164770	Barge	Whitehall	247	243	1	1907	Kingston, N. Y	New York, N. Y.
63096	do	Whitehead Brothers Co	233	233	0	1903	Rondout, N. Y	Do.
163599	do	White Marsh	433	433	0	1908	Perth Amboy, N. J	Do.
162123	do	Whiteport	211	191	1	1903	Brooklyn, N. Y	Do.
62944	do	Whitestone	291	283	1	1893	Jersey City, N. J	Do.
201933	House boat	White Swan	38	38	1	1905	Brooklyn, N. Y	Do.
164852	Barge	Wickatunk	478	478	1	1912	Tottenville, N. Y	Do.
23992	do	[1] Wicomico	199	189	1	†1871	New Brunswick, N. J	Philadelphia, Pa.
63095	do	Wicomico	418	418	2	1902	Elkton, Md	Baltimore, Md.
162607	do	Wigwam	9	9	1	1906	Rock Island, Ill	Rock Island, Ill.
163753	do	Wilbert	302	296	0	1909	Gildersleeve, Conn	Hartford, Conn.
62971	do	Wilburine	185	185	0	1896	South Rondout, N. Y	New York, N. Y.
63068	do	Wilcox	142	124	9	1902	Portland, Oreg	Portland, Oreg.
62959	do	Wild West	227	227	1	1888	South Rondout, N. Y	New York, N. Y.
63067	do	Wilkinson	178	178	0	1892	Elkton, Md	Do.
62899	do	Will	122	116	2	1888	Jersey City, N. J	Do.
62901	do	Will	144	144	3	1875	Brooklyn, N. Y	Do.
63035	do	William	287	287	0	1900	Rondout, N. Y	Do.
163240	do	William Bradford	180	180	1	(†)		Do.
163913	Canal boat	William Diebolt	100	95	1	1889	Buffalo, N. Y	Plattsburg, N. Y.
163033	Barge	William Franklin	197	197	2	1906	West Haven, Conn	New York, N. Y.
62900	Canal boat	Wm. Guindon	103	98	1	1888	Champlain, N. Y	Plattsburg, N. Y.
162752	Barge	Wm. Higgins No. 14	147	147	1	(‡)	Bayonne, N. J	New York, N. Y.
62928	Canal boat	William Horre	98	93	1	1890	Fort Edward, N. Y	Do.
163301	do	William McEwen	101	96	1	1881	Northumberland, N. Y	Plattsburg, N. Y.
162604	Barge	William R	386	386	0	1904	Rondout, N. Y	New York, N. Y.
164420	do	William R	321	321	0	1909	Kingston, N. Y	Do.
162574	Canal boat	William Revees	108	98	1	1876	Buffalo, N. Y	Albany, N. Y.
62912	do	William Ryan	104	99	1	1889	Northumberland, N. Y	Do.
62895	do	William Sinnott	101	96	1	1888	Champlain, N. Y	Plattsburg, N. Y.
62861	do	William Turner	102	97	0	1888	do	Do.
62784	do	William A. Ashley	98	93	1	1877	Fort Ann, N. Y	Albany, N. Y.
62518	Barge	William A. Sumner	283	269	2	1866	East Albany, N. Y	New York, N. Y.
62983	do	Wm. B. Blades	340	340	1	1897	Elkton, Md	Philadelphia, Pa.
62933	do	Wm. B. Kibbee	365	348	2	1892	New Baltimore, N. Y	New York, N. Y.
62967	Canal boat	Wm. C. Bloomingdale	102	97	1	1897	Champlain, N. Y	Plattsburg, N. Y.
62844	Barge	William C. Egerton	466	439	0	1880	Brooklyn, N. Y	New York, N. Y.
162185	do	Wm. C. Moore	465	465	2	1904	Tottenville, N. Y	Do.
163786	do	William C. Moore	458	458	1	1909	Kingston, N. Y	Do.
162594	do	Wm. D. Cunningham	218	218	1	1905	do	Do.
164197	Canal boat	Wm. D. Harrigan	103	98	1	1910	Waterford, N. Y	Albany, N. Y.
63032	Barge	William E. Baxter	337	337	1	1901	Brooklyn, N. Y	New York, N. Y.
162400	do	William F. Donovan	247	247	1	1904	Rondout, N. Y	Do.
76095	do	[2] Wm. F. Green	54	27	9	1879	Ellsworth, Me	Boston, Mass.
63054	Canal boat	William F. Monk	154	154	1	1901	Whitehall, N. Y	Albany, N. Y.
63097	Barge	Wm. H. Elliott	374	374	0	1903	Rondout, N. Y	New York, N. Y.
162989	do	William H. Maxwell	146	146	2	1893	Elkton, Md	Do.
162134	Canal boat	Wm. H. Mosso	106	98	1	1903	Watervliet, N. Y	Albany, N. Y.
164153	do	William H. Nealer	116	110	1	1910	Fort Ann, N. Y	Plattsburg, N. Y.
163830	Barge	Wm. H. Taft	110	110	0	1908	Grand Forks, N. Dak	Pembina, N. Dak.
62870	Canal boat	Wm. H. Timmans	101	96	1	1884	West Haven, Vt	Plattsburg, N. Y.
63056	do	William I. Higgins	100	95	1	1901	Whitehall, N. Y	Do.
62892	Barge	William J. Burlee	340	329	0	1888	Jersey City, N. J	New York, N. Y.
62921	Canal boat	William J. Howard	107	102	1	1890	Whitehall, N. Y	Albany, N. Y.
63000	Barge	Wm. J. Lynch	245	245	0	1895	Port Richmond, N. Y	New York, N. Y.
62924	Canal boat	Wm. J. Retallick	98	93	1	1891	West Troy, N. Y	Albany, N. Y.
63093	Barge	Wm. J. Wilson	381	381	2	1903	Brooklyn, N. Y	New York, N. Y.
163526	Canal boat	Wm. L. Sparks	99	94	1	1907	Waterford, N. Y	Plattsburg, N. Y.
162795	do	Wm. P. Riley	105	99	1	1906	Watervliet, N. Y	Albany, N. Y.
163422	Barge	William S. Keeler	476	476	1	1908	Perth Amboy, N. J	New York, N. Y.
63083	do	William S. Wolle	338	327	0	1902	Rondout, N. Y	Newark, N. J.
62960	do	Wm. T. Howes	249	249	0	1891	South Rondout, N. Y	New York, N. Y.
63070	do	William W. Curtin	398	398	1	1898	Elkton, Md	Philadelphia, Pa.
63081	do	Wm. Guinan Howard	335	335	1	1902	Rondout, N. Y	New York, N. Y.
62945	do	Williamsburgh	277	277	0	1891	Jersey City, N. J	Do.
62934	do	Willie	230	230	1	1892	Lake Charles, La	Houston, Tex.
164238	Canal boat	Willie E	99	93	1	1893	Durhamville, N. Y	Albany, N. Y.
63041	Barge	Willie Eck	298	298	0	1900	Rondout, N. Y	New York, N. Y.
162060	do	Willie Guinan	349	349	1	1903	do	Do.

[1] Formerly barge {a Surprise. b P. R. R. 701.

[2] Formerly sch. John J. Taylor.

† Rebuilt, 1907.

‡ Rebuilt, 1900.

UNRIGGED MERCHANT VESSELS OF THE UNITED STATES—Continued.

Official No.	Class.	Name of vessel.	Gross tonnage.	Net tonnage.	Crew.	When built.	Where built.	Home port (where permanent document issues).
163904	Canal boat	Willie Killian	132	125	1	1909	Whitehall, N. Y	Albany, N. Y.
62877	do	Willie Ryan	107	102	1	1885	do	Plattsburg, N. Y.
162056	do	Willie J. Carbray	101	96	1	1903	Champlain, N. Y	Do.
62860	do	Willie J. Hanlon	132	132	1	1882	Phoenix, N. Y	Do.
62954	Barge	Willie S	303	303	0	1894	Kingston, N. Y	New York, N. Y.
163902	Canal boat	Willie Sheridan	132	125	1	1909	Whitehall, N. Y	Albany, N. Y.
62893	do	Willis G. Fisher	100	95	1	1888	do	Plattsburg, N. Y.
163304	Barge	Wilmington	178	178	1	1906	Kingston, N. Y	New York, N. Y.
163521	do	Wilmore	379	379	1	1908	Tottenville, N. Y	Do.
63086	do	Wilmot	225	225	1	1903	Texas City, Tex	Galveston, Tex.
164388	Scow	Win	7	7	0	1911	Seattle, Wash	Port Townsend, Wash.
63089	Barge	Winchester	145	128	2	1903	Port Richmond, N. Y	Baltimore, Md.
62973	do	Wisconsin	105	105	0	1898	Ballard, Wash	Seattle, Wash.
162866	do	Wissahickon	400	400	1	1906	Camden, N. J	Philadelphia, Pa.
63009	Dredge	Withlacoochee No. 1	163	163	1	1900	Inglis, Fla	Cedar Keys, Fla.
63018	do	Withlacoochee No. 3	226	226	1	1900	do	Do.
63039	Barge	Withlacoochee No. 5	381	381	1	1901	do	Do.
63063	do	Withlacoochee No. 6	381	381	1	1901	do	Do.
63074	do	Withlacoochee No. 7	181	167	2	1902	do	Do.
63079	do	Withlacoochee No. 8	381	381	1	1902	do	Do.
63098	do	Withlacoochee No. 11	173	173	1	1903	Port Inglis, Fla	Do.
162110	do	Withlacoochee No. 12	173	173	1	1903	do	Do.
162111	do	Withlacoochee No. 13	173	173	1	1903	do	Do.
162296	do	Withlacoochee No. 14	173	173	1	1904	do	Do.
162699	do	Withlacoochee No. 15	291	291	1	1906	do	Do.
162755	do	Withlacoochee No. 16	291	291	1	1906	do	Do.
162906	do	Withlacoochee No. 17	291	291	1	1906	do	Do.
163045	do	WITHLACOOCHEE No. 18	93	93	1	1906	do	Do.
163346	do	Wolcott	216	194	1	1907	Port Richmond, N. Y	New York, N. Y.
163153	Scow	Wolverine	406	406	1	1907	Winslow, Wash	St. Michael, Alaska.
163167	Canal boat	Wonder	106	99	1	1891	Watervliet, N. Y	Plattsburg, N. Y.
162740	Barge	Wonderland	259	259	4	1906	Parkersburg, W. Va	Wheeling, W. Va.
63077	do	Woodmont	304	292	2	1901	Port Richmond, N. Y	Baltimore, Md.
163503	do	World	198	198	1	1897	Astoria, N. Y	New York, N. Y.
63071	do	Wyandotte	251	245	1	1902	Wilmington, Del	Philadelphia, Pa.
163922	do	Wyandotte	16	16	2	1909	Clarington, Ohio	Wheeling, W. Va.
62741	do	Wyoming	277	264	1	1874	Rondout, N. Y	New York, N. Y.
		Y.						
65062	Barge	Yale Blue	339	339	0	1900	South Rondout, N. Y	New York, N. Y.
65064	do	Yankee	531	531	0	1902	Long Island City, N. Y	Do.
65056	do	Ymir	152	152	2	1895	Essex, Mass	Boston, Mass.
65052	do	Yonkers	428	395	0	1887	Brooklyn, N. Y	New York, N. Y.
91150	do	Yonkers	1,451	1,363	6	1879	Cleveland, Ohio	Milwaukee, Wis.
65054	do	York	86	82	3	1891	Boston, Mass	Portsmouth, N. H.
65060	do	Yorktown	417	397	0	1900	Brooklyn, N. Y	New York, N. Y.
27595	do	Yosemite	105	100	0	1873	Damariscotta, Me	Do.
162044	do	Youghiogheny	154	109	2	1903	Baltimore, Md	Baltimore, Md.
65057	do	Young America	246	246	0	1892	Port Richmond, N. Y	New York, N. Y.
		Z.						
163381	Dredge	Zancle	757	360	8	1907	Massena, N. Y	Ogdensburg, N. Y.
66027	Canal boat	Zenith	110	99	0	1899	Watervliet, N. Y	Plattsburg, N. Y.
66028	Scow	Zenith	30	30	1	1899	West Superior, Wis	Marquette, Mich.
163539	do	Zenith	365	365	2	1908	Superior, Wis	Duluth, Minn.
66026	do	Zip	6	6	0	1898	Blaine, Wash	Port Townsend, Wash.

INDEX TO COMPOUND NAMES (PARTS I, II, AND III).

PART I.—SAILING VESSELS.

Abbott, Wesley.
Abrahams, Woodward.
Achorn, M. A.
Adams, Adeline.
Adams, Annie.
Adams, D. C.
Adams, Henry F.
Adams, I. G.
Adams, Lizzie B.
Adams, Lizzie T.
Adams, Mary E.
Adams, Warren.
Aden, Anna.
Adkins, Elijah S.
Ainslie, Annie.
Akin, David K.
Albaugh, George A.
Albaugh, Harry F.
Albert, William.
Alcott, Charles W.
Aldrich, William.
Alexander, H. G.
Alexander, S. T.
Alfred, Charles.
Alfreda, Bertie.
Allan, T. W.
Allen, Carrie S.
Allen, Fred.
Allen, Geo. W.
Allen, Joseph.
Allen, R. J.
Allen, S. C.
Allen, Stella.
Allender, Sallie L.
Alles, Mattie J.
Allinson, Nettie.
Allison, Dora.
Allison, George S.
Allmond, Katie.
Allyn, Horace A.
Alma, Hattie.
Alonzo, T.
Ames, Gen'l Adelbert.
Ames, George H.
Ames, Oakes.
Ames, Oliver.
Amory, Annie V.
Amparo, Maria.
Anderson, Alex.
Anderson, Caroline.
Anderson, E. F.
Anderson, Frank S.
Anderson, G. A.
Anderson, George W.
Anderson, Harry.
Anderson, James B.
Anderson, Laura C.
Anderson, Lillie.
Anderson, Malvina S.
Anderson, Martin.
Anderson, Mary E.
Andrew, Maude.
Andrew, A. Platt.
Andrews, A. E.
Andrews, Ella C.
Andrews, Levi S.
Andrews, Maggie.
Angel, Jerry.
Angell, Emma F.
Anita, Ester.
Armiger, J. C.
Armstrong, Thomas.
Arp, Bill.
Artau, Maria.
Arther, Jesse.
Atkins, Charles H.
Atkins, Elisha.
Atkinson, Charles.
Atkinson, G. T.
Atlanta, City of.
Attious, Bera.
Atwood, Fannie Belle.
Augusta, City of.
Augusta, Mary.
Augusta, Rasa.
Austin, William.
Avalon, Georgie.
Avent, Minnie.
Avery, Maria.
Avery, Martha A.
Avery, Walter E.
Avina, Eva.
Avis, Rara
Ayer, Fred W.
Ayer, N. E.

Babcock, Augustus H.
Babcock, W. F.
Babson, Carrie W.
Babson, Fitz J.
Bach, Henrietta.
Bacon, Granville R.
Bacon, Melvin S.
Bagley, Worth.
Bailey, Bertha M.
Bailey, Daniel.
Bailey, Marcia.
Baird, David.
Baird, Edward R., jr.
Baird, Mary B.
Baker, Benny W.
Baker, C. W.
Baker, Colin C.
Baker, Col.
Baker, Cora A.
Baker, Horatio L.
Baker, Tillie.
Balano, Fred B.
Baldwin, Albert.
Ballard, Daniel J.
Ballard, Loring C.
Ballenger, Ada.
Baltar, Mercedes.
Baltimore, City of.
Baltz, Al.
Banks, Simon.
Banks, Wm. T.
Barbour, Adelaide.
Barbour, Hattie H.
Barker, Bertha L.
Barkley, Laura J.
Barnard, Ella.
Barnes, Bayard.
Barnes, C. C.
Barnes, C. W.
Barnes, Fletcher J.
Barnes, Helen.
Barnes, Helen S.
Barnes, Henry F.
Barnes, Jacob S.
Barnes, S. E.
Barnes, William H.
Barnett, A. L.
Barrett, Dorothy B.
Barrett, Edward E.
Barrett, Henry O.
Barrett, Mary F.
Barry, Mary.
Barstow, Amos C.
Bartlett, R. W.
Barton, Clara.
Bartram, Eleanor F.
Baston, M. A.
Bateman, Arianna.
Bateman, Daniel M.
Bateman, Frank.
Bateman, Frank V.
Bateman, Lena G.
Bateman, Luther.
Bateman, May.
Baughman, Helen M.
Baxter, A. M.
Baxter, Bertie.
Baxter, Lydia McLellan.
Baxter, Malcolm, jr.
Baxter, Mary L.
Bayles, Elsie A.
Baymore, Emily S.
Beach, Bessie C.
Beach, James H.
Beacham, H. T.
Beacham, Harrison T.
Beacham, John S.
Beacham, Sam'l T.
Beale, Dana.
Beaman, Maggie.
Beaman, R. C.
Beard, A. L.
Beard, Lottie.
Beattie, Mary G.
Beattie, Tom.
Beauchamp, Charles T.
Beauchamp, Ida V.
Beauchamp, Lydia.
Beckerman, John A.
Beckett, Sarah A.
Bedell, Ansley.
Bedsworth, Ida.
Beecher, Harold C.
Bel, Julia.
Belding, Florence M.
Bell, Anna.
Bell, Annie.
Bell, Carleton.
Bell, Clara.
Bell, Eva.
Bell, Fanny.
Bell, Franklin D.
Bell, Gracie.
Bell, Hattie.
Bell, Jennie D.
Bell, Jessie M.
Bell, Joe.
Bell, John W.
Bell, Lillie.
Bell, Lizzie.
Bell, Lizzie D.
Bell, Lottie.
Bell, Lula.
Bell, Mary.
Bell, May.
Bell, Mollie S.
Bell, Nina.
Bell, Perry.
Bell, Rebecca.
Bell, Sir Isaac Lothian.
Belle, Agnes.
Belle, Annie.
Belle, Carrie B.
Belle, Clara.
Belle, Dorothy.
Belle, Ella.
Belle, Emilie.
Belle, Flora.
Belle, Lilly.
Belle, May.
Belle, Nettie.
Belle, Nora.
Belle, Rosa.
Belle, Virginia.
Bendel, H.
Bendixsen, H. D.
Benedict, Frank W.
Benedict, Helen H.
Benner, Clara A.
Bennett, Annie.
Bennett, Bartie.
Bennett, C. R.
Bennett, Eliza.
Bennett, Freddie L.
Bennett, G. W.
Bennett, Grace G.
Bennett, J.
Bennett, L. Atwood.
Bennett, Lola E.
Bennett, Lottie.
Bennett, Maud.
Bennett, Mildred.
Bennett, Sallie.
Bennett, T. C.
Bennett, Willie L.
Berkele, Julia A.
Bernard, Edgar.
Berry, Emma C.
Berry, Janie.
Berry, Wm. H.
Besse, Alden.
Beswick, May and Anna.
Beswick, Robt. Jno.
Beswick, Sally Purnell.
Betsworth, Effie J.
Bewley, Clara J.
Bichard, Emily F.
Bickford, Horace M.
Bickley, Mary A.
Biemiller, John B.
Billings, George E.
Billups, W. R.
Bird, Mary A.
Birdsall, J. Holmes.
Birdsall, Percy.
Birely, John.
Bisbee, William.
Biscoe, Earl.
Bishop, George.
Bishop, H. J.
Black, Albert W.
Black, Van Lear.
Blackburn, S. P.
Blackman, A. and E.
Blaine, James G.
Blair, Robert.
Blaisdell, Sarah A.
Blake, Edward H.
Blanchard, R. W.
Blanche, Minnie.
Blekum, Harold.
Blessy, E.
Bliss, A. M.
Blocksom, Jennie D.
Blocksom, L. T.
Bloom, Nelson.
Blum, Hermine.
Blum, Lehman.
Blundon, R. M.
Bock, Isolda.
Bodwell, J. R.
Bogert, S. B.
Boggs, L. T.
Boggs, Wm. P.
Bohannan, Millie R.
Bolster, George D.
Bond, Alexander.
Bond, George W.
Bond, Mary J.
Bond, Samuel C.
Booraem, Nicholas.
Booth, A.
Booth, Alice.
Booth, Annie A.
Booth, J. W.
Booth, Nettie J.
Booth, William.
Boothby, Mary L.
Bosley, Adele K.
Bosman, C. F.
Bosman, Ida F.
Bossert, John.
Bossert, Louis.
Bottsford, R.
Boughton, Van Allens.
Bould, Robert.
Bourke, Mary N.
Bourne, Thomas B.
Bowden, Wm.
Bowen, Fanny C.
Bowen, Mary W.
Bowen, S. L.
Bowers, John C.
Bowers, R.
Bowers, Samuel P.
Bowie, P. M.
Bowker, Abbie.
Boyce, G. J.
Boyce, Judge.
Boyle, Lela.
Boynton, Ethel V.
Boynton, H. S.
Bozman, Ada.
Bozman, Edith.
Bozman, Mary A.
Bozman, Seth T.
Bracewell, John.
Bradford, C. L.
Bradford, Fayette N.
Bradford, George R.
Bradley, Alice M.
Bradley, J. W.
Bradley, John.
Bradley, John R.
Bradshaw, Emma M.
Bradshaw, Ewing.
Bradshaw, Fannie F.
Bradshaw, G. C.
Bradshaw, Jacob T.
Bradshaw, John P.
Bradshaw, Julian T.
Bradshaw, Manie B.
Bradshaw, Manie W.
Bradshaw, W. J.

Brainard, Silas.
Brainerd, Benjamin F.
Brainerd, Frank.
Brake, Wm.
Bramble, Alice.
Bramble, B. W.
Bramble, Laurena E.
Bramble, Sallie L.
Branch, Mena.
Branford, Addie.
Branford, John.
Bransford, Bertie.
Bransford, G., sr.
Bransford, Henrietta.
Brasher, W. C.
Brattan, Robert F.
Brenan, Joseph T.
Brenner, Wm., jr.
Brewer, Mary.
Brice, Thomas H.
Bridge, John.
Briggs, Amos.
Briggs, Donna T.
Briggs, Emma S.
Bright, John E.
Brindle, Jane.
Briry, Edward E.
Britton, Charles B.
Britton, Cornelius.
Britton, Mary.
Broere, Franklin.
Broere, Mary M.
Brooks, Governor.
Brooks, Ida S.
Brooks, J. W.
Brooks, Jos. W.
Brooks, Joseph W.
Brooks, Nicey A.
Brooks, Phillips M.
Brown, Ada F.
Brown, Alex. T.
Brown, Anna.
Brown, Belle.
Brown, Bessie.
Brown, Dean E.
Brown, Edna E.
Brown, E. Marie.
Brown, H. P.
Brown, Hannah E.
Brown, Helen A.
Brown, Ida C.
Brown, J.
Brown, Jennie C.
Brown, Julia A.
Brown, Lizzie.
Brown, Marjory.
Brown, O. H.
Brown, W. H.
Browne, Thos. H. Baily.
Bruce, James H.
Brundage, Thomas.
Brunyate, Rebecca F.
Bryan, Susan A.
Bryan, W. J.
Bryan, William J.
Bryant, C. D.
Bryant, Lottie.
Buckingham, Charles.
Buckley, Charles K.
Buckley, Mary.
Buckley, William.
Buckman, Samuel M.
Bucknam, Carrie A.
Buckson, Laura M.
Buhne, Esther.
Bullard, Addison E.
Buren, W. H.
Burgess, G. F.
Burgess, Levi G.
Burke, Catherine.
Burke, Ellen C.
Burke, Madge A.
Burnham, William E.
Burnite, Martha C.
Burrow, N. H.
Burrus, Mary E.
Burt, Lizzie.
Burton, Edward C.
Burton, Emily E.
Burton, Katie.
Burton, Sallie.
Burton, Sallie M.
Bush, T. W.
Butler, Caroline.
Butler, Charles.
Butman, Myron.
Buzby, John.
Byrd, Belle S.
Byrd, Josephine.
Byrd, Nellie L.
Byrnes, James.
Byrnes, Lottie.

Cabral, Mary.
Cabral, Rose.
Cahoon, Thomas H.
Caine, Minnie A.
Calkins, Bertie.
Call, Ella A.
Call, Lizzie J.
Callow, Rena A.
Camp, Anna.
Camp, R. J.
Campbell, Ada J.
Campbell, Annie M.
Campbell, Charles A.
Campbell, Francis J.
Campbell, Georgie.
Campbell, Imelda.
Campbell, John A.
Canizas, Frank.
Cannon, A. S.
Cannon, Katie.
Capitola, E. V.
Carey, James M.
Carleton, Adelia T.
Carlisle, A. and M.
Carll, Jessie.
Carman, George F.
Carman, Tessie.
Carney, Fred.
Carpenter, A. A.
Carpenter, F. F.
Carpenter, Sarah Ann.
Carr, Lida.
Carr, Rosetta.
Carrington, John B.
Carroll, J. R.
Carroll, Thomas J.
Carson, Lottie.
Carson, Kit.
Carter, Lottie E.
Carter, Nellie.
Carver, Clifford N.
Cartwright, B. C.
Case, J. I.
Case, Will W.
Cash, W. D.
Castle, S. N.
Castner, Samuel, jr.
Caswell, A. S.
Cator, Reita.
Cator, Thomas B.
Causey, J. C.
Celene, Sanca.
Chamberlain, Henry H.
Chambers, Charles.
Chambers, Gracie D.
Chambers, Minnie B.
Chance, Jennie M.
Chance, Sarah B.
Chapman, I. F.
Chappell, Marion.
Charley, E.
Chase, Adelia.
Chase, Anna E.
Chase, Annie P.
Chase, Effie A.
Chase, Emma F.
Chase, M. V. B.
Chase, Minnie.
Chase, Percy R.
Chase, S.
Chase, Stephen.
Chelton, J. A.
Chelton, M. E.
Chelton, Rosa E.
Cheney, B. P.
Cherry, G. J.
Chersina, Bella.
Chesebro, Emma A.
Chesnut, Calvin.
Chester, Harry C.
Chester, L. J.
Chevallier, Marie.
Chicago, City of.
Chilcott, Marion.
Chisley, George W.
Chittendon, John W.
Christenson, Sophie.
Christian, Abigail.
Christie, Henry H.
Christina, Donna.
Christopher, Robert C
Chrutti, J.
Church, Charles W.
Church, Kate.
Churchman, George.
Clark, C. B.
Clark, Carrie.
Clark, Edith.
Clark, Edward F.
Clark, James C.
Clark, James R.
Clark, Lillie.
Clark, Lizzie J.
Clark, Richard W.
Clarke, Edith M.
Clarke, Elizabeth.
Clarke, M. L.
Clarke, Maggie.
Clay, Henry.
Clayter, Annie L.
Clayton, Laurena.
Cleaves, Governor.
Clemens, Emma P.
Cleveland, R. G.
Clifford, William H.
Clifton, Ella.
Clint, D. K.
Clinton, Joseph F.
Clipper, Queen.
Cline, J. W.
Cloughen, John.
Clover, Kitty.
Clyde, Emma.
Clyde, Thomas.
Clyde, Walter.
Coates, A. F.
Coates, L. B.
Cobb, Ahira.
Cobb, Amelia F.
Cobb, Lanie.
Cobb, Lola H.
Cobb, Love D.
Cobb, Marion N.
Cobb, Nathan F.
Cobb, Ruth B.
Cobb, William.
Coburn, Abner.
Cohran, Sadie.
Colburn, Alice M.
Cole. Edward H.
Cole, Robert W.
Coleman, F. P.
Coleman, W. W.
Collier, D. F.
Collier, E. S.
Collier, Eddie.
Collier, George W.
Collier, Gertie E.
Collins, A. J.
Collins, Ella L.
Collins, George W.
Collins, Harry.
Collins, Laura.
Collins, Thomas.
Collyer, Henrietta.
Colt, Caldwell H.
Colton, Annie.
Colton, Col. R. Johnson.
Colwell, John D.
Colwell, Persis A.
Combs, Clara.
Comee, Clara E.
Conary, Everett A.
Condon, Flora.
Cone, Jonathan.
Conklin, H. N.
Conlon, Annie F.
Conner, Edmond S.
Conner, Roxie J.
Cook, Albert W.
Cook, Alexander.
Cook, Eddie.
Cook, Elizabeth M.
Cook, Governor.
Cook, Harry D.
Cook, Joel.
Cook, Mary Ellen.
Cooke, Alice.
Coomer, Hannah.
Cooney, Emily.
Cooney, Mary E.
Cooper, Joseph P.
Cooper, Mary L.
Cooper, T. W.
Cora, Rosa B.
Corbeau, Leon S.
Corbin, C.
Corbitt, Laurence F.
Corbitt, Maggie E.
Corliss, George H.
Corning, Ida.
Cornwell, John.
Corrigan, Edward.
Corry, Mike.
Corsa, Freddie O.
Corson, R. and M.
Cory, Alice.
Costen, Maurice W.
Cosier, Lena and Lina.
Cosier, Nancy L.
Cosier, Valentine.
Costa, Jessie.
Cottingham, Lewis K.
Coulbourn, Carrie.
Coulbourn, L. E.
Coulbourn, M. A.
Coulbourn, S. E.
Courtney, L. W.
Cousens, Harold B.
Covert, Charles I.
Covington, Ella.
Cowan, Robert H.
Cowart, Clara H.
Cox, Almira.
Cox, Edna J.
Cox, Florence.
Cox, Francis.
Cox, Irene.
Cox, J. W.
Cox, L. J.
Cox, Lizzie J.
Cox, Lloyd.
Coyle, John B.
Coyne, Emma L.
Crabtree, Alice J.
Craig, Nellie W.
Cramp, Henry W.
Crane, William.
Cranmer, E. A.
Cranston, Mary E.
Crawford, Emma.
Crawford, W. M.
Creadick, Florence.
Creamer, T. R.
Creef, Herbert A.
Creegan, William L.
Creighton, Edith.
Creighton, Vernon J.
Creole, Belle.
Cressie, Daniel.
Cressy, Cora F.
Cressy, M. D.
Cripps, Ella F.
Crist, G. W.
Crocker, Charles F.
Crocker, Henry.
Crocker, James.
Crockett, Ada.
Crockett, C. W.
Crockett, Clarence.
Crockett, Ira L.
Crockett, Mary E.
Cromwell, Richard.
Cromwell, Thomas A.
Crosby, Alicia B.
Crosby, Henry.
Crosby, Mary L.
Croswell, Anna A.
Croswell, E. S.
Croswell, Edna G.
Croswell, Ira T.
Croswell, J. A.
Croswell, Mattie.
Croswell, William E.
Crowell, Ella F.
Cruse, T. G.
Cruz, Mary Francis.
Cuckoo, Mary H.
Cue, Ellen.
Cuff, Mary E.
Cullen, James H.
Cullen, Pearl.
Cullison, Eva S.
Culver, Mattie F.
Culver, Sadie E.
Cummin, Clara.
Cummings, Nettie.
Cunningham, John E. A.
Curet, J. B. W.
Curley, Sodonia.
Curry, William.
Curtin, J. Clark.
Curtis, George.
Curtis, John A.
Curtis, Marion L.
Curtis, Mary.
Curtis, Mary F.
Curtis, Oakley C.
Curtis, Osborn.
Custis, William.
Cushman, Mary F.

Dalger, Charles H.
Dalger, Jas. V.
Dall, Howard.
Dall, Thomas J.
Dalsen, Louis.
Dana, John W.
Danenhower, Eva A.
Dantzler, Elizabeth.
Dantzler, Susie B.
Daniel, Ella Y.
Daniel, James T.
Daniel, Vernon.
Daniels, Francis J.
Daniels, Maggie.
Daniels, Mamie C.
Darby, S. W., jr.
Dare, Nina.
Dare, Virginia.
Darling, Irma.
Darling, Ruth.
Darlington, Kate.
Dashiell, James H.
Date, May.
Daugherty, Fannie L.
Daugherty, John F.
Daugherty, Kirk.
Daugherty, M. J
Daugherty, R. H.
Davidson, Susie H.
Davis, Charles H.
Davis, Clara.
Davis, Ella.
Davis, Grace.
Davis, George T.
Davis, J. E.
Davis, John C.
Davis, John H.
Davis, John O.
Davis, Julia.
Davis, Lyman M.
Davis, Maggie E.
Davis, Martha.
Davis, Maria L.
Davis, M. M.
Davis, Ruby L.
Davis, Sarah L.
Davis, Tid.
Davis, Winnie.
Davis, Wm. C.
Davenport, Alice May.
Davenport, Charles.
Davenport, Ella L.
Davenport, Fred A.
Davenport, Kate.
Davenport, William H.

Dawn, Rosy.
Dawsey, Jennie.
Dawson, T. L.
Day, Eliza.
Day, Emma W.
Day, Frederick W.
Dayton, Eleanor.
Dayton, L. J.
Dayton, Lillie D.
Dayton, Tuttle.
Dean, Bertha E.
Dean, Bertha M.
Dean, Dora.
Dean, John W.
Dean, Mattie F.
Dean, Vergie G.
Deane, Jessie.
Decker, Max.
Decker, Ruth.
De Costa, Eleanor.
De Costa, Josephine.
De Costa, Mary.
Deering, Gardiner G.
Deering, Lydia M.
De Hughlett, Russell.
Delamater, Cornelius H.
Delan, S. J.
Delano, Clara M.
Dell, Hasel.
Dell, Sylvian.
Delmas, Josephine.
Delmay, Gracie.
Delpit, Cecile.
Dempsey, Julia R.
Dennis, Edith E.
Dennis, James T.
Dennis, L. E. P.
Dennis, Margaret P.
Dennis, M. E.
Dennis, William.
Dennison, Lizzie E.
Dennison, Thomas S.
Derrickson, Annie E.
Derry, C. T.
Devries, William.
Dexter, C. W.
Dillaway, Samuel.
Dillon, Margaret.
Dimond, W. H.
Dinsmore, Clara.
Disston, Henry.
Dix, W. H.
Dixon, Caroline.
Dixon, David.
Dixon, J. R.
Dixon, Joseph.
Dixon, Nathan F.
Dixon, Nellie.
Dize, John W.
Dodge, Abbie.
Dodge, Mary.
Dodson, R. A.
Dolbeer, Bertha.
Dolores, Marie.
Domingos, Belbina P.
Donoho, C. C.
Donnell, Clara A.
Donnell, William T.
Donnelly, Wm.
Donohue, John T.
Donohue, Margaret M.
Donohue, William L.
Doone, Lorna.
Doughty, Ella M.
Douglas, F. M.
Douglas, Rebecca R.
Douglass, Eva B.
Douglass, Stephen A.
Dove, Ring.
Dow, Frances.
Dow, Mary E. H. G.
Downes, William E.
Downs, Bertha L.
Doyle, Elizabeth T.
Drake, James B.
Drake, J. Edward.
Drew, L.
Driggs, Edmund.
Driscoll, John J.
Drummond, James.
Drury, Roger.
Dryden, Ethelyn.
Dryden, Robert H.
Dryden, Susie.
du Bignon, J. E.
Du Bois, Frances S.
Du Bois, John E.
Dudley, George E.
Dudley, Maude H.
Duggan, Frederic A.
Dulany, H. S.
Dulion, Barton.
Dun, Robert Graham.
Dunbar, G. S.
Dunbar, W. M.
Duncan, George T.
Duncan, Hattie.
Duncan, Rosa M.
Duncan, Thomas G.
Dunn, Hattie.
Dunn, T. W.
Dunnock, Clara.
Durgain, Joanna.
Durm, Katie.
Durm, Sophia A.
Duryea, H. V.
Dutard, Fanny.
Dutton, Samuel P.

Eads, Addie.
Earl, Wm. E.
Eaton, Alwildia C.
Eaton, Asenath R.
Eaton, Freddie.
Eaton, Ida L.
Eaton, Nellie.
Eaton, Ralph E.
Eaton, Sarah.
Eaton, Thomas C.
Eden, Fannie.
Eddison, Mary.
Edmands, George D.
Edmunds, J. Henry.
Edson, James.
Edward, Annie.
Edwards, Annie E.
Edwards, C. H.
Edwards, J. R.
Egerton, Samuel E.
Egerton, Wm. A.
Egner, Carrie.
Eldert, Sarah.
Eldridge, M. E.
Elgin, Lady.
Elias, William.
Elkins, William L.
Ellems, Ira B.
Ellena, Frances.
Ellena, Grace.
Elliot, Maxine.
Ellis, Herman.
Ellis, T.
Ellison, Wm.
Ellsworth, Sarah.
Elmer, C. and H.
Elmyra, S. L.
Elnora, Emma.
Elsey, R. N.
Elsie, Florence.
Elwell, James W.
Elwood, Annie.
Ely, Harriet P.
Emerson, Fred A.
Emery, John S.
Emigh, Thos. P.
Emmor, Mary.
Ena, John.
Endicott, Charles G.
Endicott, Henry.
English, Elvina.
English, John A.
English, R. E.
Enos, Emilia.
Enos Ignatius.
Eppinger, H.
Eppes, Lulu W.
Ericsson, John A.
Ernestine, Lillie.
Errickson, Florence.
Eskridge, Mary E.
Estell, Clara.
Estell, J. H.
Estelle, Ella.
Ethridge, John.
Eudora, Ella.
Eugenia, M.
Eurich, William.
Evans, Andrew J.
Evans, Bob.
Evans, C. R.
Evans, David.
Evans, Eva E.
Evans, E. P.
Evans, J. W.
Evans, Lady.
Evans, Laura M.
Evans, Lillie F.
Evans, Louisa J.
Evans, Nettie R.
Eveleth, Edward S.
Everett, Katie.
Everett, Mary.
Evernham, B. A.
Ewen, Frank D.
Ewing, Mary S.

Failing, Henry.
Fair, Annie.
Fairland, Helen M.
Fallon, John J.
Fallon, Mary T.
Faries, L.
Farlin, Daisy.
Farren, Ida G.
Farrow, Annie.
Farson, Carrie.
Fassett, Theodore S.
Faulkner, Emma A.
Faulkner, Joseph S.
Faunce, Emma R.
Fauria, V. M.
Faust, Tony.
Fay, E. L.
Feahney, Chas.
Felber, Louis.
Fell, John R.
Feeney, John.
Fenner, Harry L.
Fennimore, J. W.
Ferguson, John Q.
Fernald, Lilla B.
Fernandez, Mary A.
Fields, G. H.
Fifield, Lizzie S.
Filer, D. L.
Filer, Grace M.
Fillmore, Amanda W.
Fillmore, Clarance J.
Fillmore, President.
Fillmore, Samuel.
Finney, Charles P.
Finney, William H.
Fish, C. A.
Fisher, Allenia B.
Fisher, Mary A.
Fisher, Medora.
Fisher, Waters E.
Fisk, Nelson W.
Fitchett, W. M.
Fitzsimmons, Fanny.
Fitzsimmons, M. J.
Fjord, Ottillie.
Flaherty, Ella.
Flaherty, J. J.
Flavell, Mattie P.
Fleetwood, Mary.
Flechas, J. M.
Fletcher, I. D.
Fletcher, Lucy V.
Flint, Sam.
Flint, W. B.
Florence, Lady.
Florence, Wilma A.
Foble, Mary E.
Fogarty, John.
Folk, Jesse E.
Folsom, Frank.
Foote, Jennie R.
Ford, Bessie.
Ford, Creston W.
Ford, Harry.
Ford, Margaret M.
Ford, Mattie L.
Ford, Ollie.
Ford, Philip.
Ford, Ruby G.
Forester, Donna.
Forsyth, John.
Foss, Gov.
Foss, Horatio G.
Foster, Ada.
Foster, Belle.
Foster, Eva.
Foster, James P., jr.
Foster, Lyman D.
Foster, Mary E.
Foster, William B.
Fournica, Sofie.
Fowler, Fannie A.
Fox, Della.
Foxwell, Nettie A.
France, Belle.
Frances, Ella.
Frances, Emma.
Frances, Julia.
Frances, Laura.
Frances, Mahala.
Frances, Mary.
Frances, Roxanna.
Frances, Sarah.
Frances, Susan.
Francis, A.
Francis, Annie.
Francis, C. A.
Francis, John.
Francis, Lillie.
Francis, Louisa.
Francis, Mary.
Francis, S.
Francis, Sadie.
Francis, T. T.
Francomb, John A.
Franklin, Althea.
Franklin, Joseph.
Franklin, Nettie.
Franklin, Sarah.
Franklin, William L.
Freeman, James.
Freeman, Thomas M.
Fremont, Jessie.
French, Bradford C.
French, Lewis R.
French, Orvid F.
French, Roland B.
French, W. H.
Freutz, G.
Fritz, John.
Frye, William P.
Fryer, Robert L.
Fuller, A. J.
Fuller, Addie.
Fulton, Robert.
Furman, Amelia.

Gaffney, Wm. M.
Gaillard, Mary.
Gale, Anna I.
Gale, Mabel.
Gandy, E. R.
Gardner, M.
Gardner, Mary L.
Gardner, Senator.
Garfield, James A.
Garibaldi, M.
Garland, Thomas B.
Garms, Wm. F.
Garretson, Luther T.
Garrett, Clara.
Garrison, George T.
Gaskins, Georgia A.
Gates, E. C.
Gatzmer, William H.
Gault, J. A.
Gawn, Thomas.
Geiger, Albert.
Geoghegan, M.
Georgetown, City of.
Gerber, Estelle.
Gerdes, Kate L.
Gerrickson, Susie.
Gheen, Abbie H.
Gilbert, Elizabeth.
Gibson, Alex.
Gibson, Charles H.
Gibson, Hannie B.
Gibson, Ida B.
Gibson, Sadie E. K.
Gifford, A. T.
Giles, Wm. Trickett.
Gilkey, Georgia.
Gilliam, T. Q.
Gillmor, C. M.
Gilmon, Lizzie.
Gilmore, John S.
Girrickson, Susie.
Gleason, Mary A.
Glenn, G. W.
Globe, Schlitz.
Gloria, Emilia.
Glover, M. A.
Godfrey, Helen.
Godfrey, Jeremiah.
Godfrey, Lizzie.
Godfrey, Marcus L.
Goffigon, John.
Golder, Ellen M.
Goldstrom, Amy.
Goldstrom, David.
Goldstrom, Jacob.
Goodman, Bettie A.
Goodman, W. O.
Goodnow, Francis.
Goodsell, Ann G.
Goodspeed, W. M.
Gordon, J.
Gordy, Estelle.
Gorton, Thomas S.
Goss, Guy C.
Goss, Mabel E.
Gott, Annie N.
Goudy, Mildred.
Goulart, Mary P.
Gover, Col. S. H.
Goward, Lewis H.
Graber, William A.
Grace, William.
Grady, J. E.
Grafton, Elizabeth.
Graham, Col. S. A.
Graham, Lucy.
Grand Haven, City of.
Grannis, Maud.
Grant, Eva.
Grant, General.
Grant, George M.
Grant, Hannah.
Grant, Henry H.
Grant, Lady.
Grant, Lydia.
Grant, Nellie.
Grant, Ralph K.
Grant, U. S.
Graves, I. Z.
Graves, Wm. A.
Gray, Allena L.
Gray, Avis.
Gray, Caroline.
Gray, De Mory.
Gray, Ella.
Gray, Elmer E.
Gray, Haskell W.
Gray, Mary.
Gray, Susie.
Greeley, Gen'l E. S.
Greeley, Horace.
Green, Cora.
Green, Emlen Hewes.
Green, J. L.
Green, John.
Green, Joshua.
Greenlaw, Annie.
Greenwell, Nettie B.
Greenwood, S.
Greer, Mary B.
Greer, Matthew S.
Gregory, Mary A.
Grey, Minnie.
Griffin, Adelia.
Griffin, Della.
Griffin, Lizzie.

Griffing, Cora L.
Griffith, J. M.
Griffith, Wm. J.
Grinnell, Moses H.
Gross, Clara M.
Gross, Fred.
Grover, Anna P.
Grover, Maurice B.
Grozier, Wm. A.
Grubb, General.
Gruener, Mary Manson.
Gunby, Lelia.
Gunby, Mary.
Gunderson, Ellen.
Gurney, Allen.
Gurney, Lucy.
Gus, Annie.
Gustavus, Lovie.
Guthrie, Alice M.
Guy, Sallie.
Guyant, John.

Hackett, Wm. W.
Hackley, C. H.
Hagan, George E.
Hager, Mary and Ella.
Hagerty, John.
Haldt, Laura.
Haley, Annie T.
Haley, Carrie.
Hall, Addie A.
Hall, Dora.
Hall, Evie B.
Hall, Fannie F.
Hall, Francis A.
Hall, H. K.
Hall, James H.
Hall, Jennie S.
Hall, Lizzie V.
Hall, Manie.
Hall, Mary A.
Hall, Rae.
Hall, Ralph L.
Hall, Sylvia C.
Hall, Wm. H.
Hallock, Henry P.
Hamblen, Bessie.
Hamblen, Freddie L.
Hamblin, Joseph G.
Hamett, A. C.
Hamilton, Alletta L.
Hamilton, Julia.
Hamilton, M. M.
Hamlin, L. L.
Hammond, John Hays.
Hammond, Rona C.
Hammond, William K.
Hamor, E. T.
Hampshire, Francis S.
Hampton, Wade.
Hancock, General.
Hancock, Gen'l W. S.
Hand, Emma.
Hand, Roxanna.
Handy, Addie.
Hanners, Samuel.
Hanson, John J.
Hardester, Geo. L.
Harford, Evelyn.
Hargrave, James H.
Harlow, J. M.
Harnden, Florence A.
Harned, William M.
Harold, Childe.
Harper, Louise F.
Harrington, Fannie T.
Harrington, Judge.
Harrington, Lady.
Harris, Calvin P.
Harris, Genl. Levi.
Harris, Robert C.
Harrison, Benjamin.
Harrison, Gen'l.
Hart, Jesse, 2d.
Hart, Joseph.
Hart, Samuel.
Hartley, Richard F. C.
Hartman, Maggie V.
Hartnell, George E.
Harty, Mary L.
Harwood, Clara R.
Harvey, Emma.
Harvey, John S.
Hasbrouck, Helen.
Haskell, Jacob M.
Haskell, Margaret.
Haskell, S. G.
Haskins, Lottie S.
Hass, Viola.
Hassack, W. D.
Hatch, Laura S.
Hathaway, Samuel W.
Havens, Clara N.
Havens, Henry P.
Hawkins, Bruce.
Hawkins, Hazel P.
Hawkridge, J. Lloyd.
Hawes, Newell B.
Hawthorn, Joseph W.
Hayes, Nellie.
Haynes, Harry W.
Haynes, J. Manchester.
Haynie, Mary J.
Haynie, R. B.
Hays, Everett.
Hayward, Annie M.
Hayward, Fannie E.
Hayward, Freddie.
Hayward, Ralph M.
Haywood, Mary A.
Hazard, B. I.
Hazard, Harry D.
Hearn, Alida.
Hearn, Bayard.
Hearn, J. F.
Hearne, Charles S.
Hebert, D.
Heckman, Hattie A.
Hegeman, B. H.
Hegeman, John B.
Heldritter, Anna R.
Hencken, Freddie.
Henderson, Ella S.
Henry, George.
Henry, John.
Henry, Robert.
Herbert, William.
Herman, C. T.
Herrick, William B.
Hess, Lewis.
Heyward, J. S.
Hickman, Thomas J.
Hicks, Adelia.
Hicks, Andrew.
Hicks, J. T.
Hight, Edward G.
Hill, A. B. C.
Hill, C. T.
Hill, Commodore J. G.
Hill, Ella R.
Hill, Julia F.
Hill, M. C.
Hill, Wm.
Hillyer, J. B.
Hilton, Wm. D.
Hind, Robert R.
Hinkly, Evelyn W.
Hines, Mabel D.
Hines, Maggie E.
Hines, Hazel R.
Hinson, Walter H.
Hix, Thomas.
Hobson, Adele.
Hodgdon, Jennie B.
Hodges, Alice.
Hodges, Annie.
Hodgkins, Fannie.
Hodson, Clarence.
Hodson, Thomas S.
Hoffman, John H.
Hoffmire, Grace A.
Hogan, Hugh.
Hogan, Mollie.
Holbrook, Alice.
Holdane, James H.
Holden, Fred C.
Holden, Willis A.
Holland, Clarence A.
Holland, Grace.
Holland, J. A.
Holland, Nelson C.
Holland, S. A.
Holland, Virginia G.
Holley, Alexander.
Holmes, Alma E. A.
Holmes, C. S.
Holmes, J. A.
Holmes, Rhoda.
Homans, F. W.
Home, Edward.
Hood, Robert.
Hood, William P.
Hook, Sandy.
Hooper, Eugenia.
Hooper, Harry F.
Hooper, T. J.
Hope, Grace.
Hopkins, Bayard.
Hopkins, G. M.
Hopkins, Juliet L.
Hopkins, R. W.
Horner, Alice.
Hornsby, Luther.
Horton, Ella.
Houch, Montrose W.
Hovah, J. E.
Hover, Ira W.
Hovey, Hattie B.
Howard, Annie M.
Howard, Florence.
Howard, James.
Howard, Lettie G.
Howarth, Harriet.
Howell, C. M.
Howell, Forrest G.
Howeth, Clara J.
Howland, Thomas H.
Howlett, John J.
Howlett, Mary F.
Hoxie, Mary E.
Hoyt, James H.
Hubbard, E. M.
Hubbard, Newell.
Hubbard, Otis.
Hubbard, Samuel B.
Hubbard, Sanxton.
Huckins, Frank.
Hudson, Anna M.
Hudson, George P.
Hudson, J. Carlton.
Hudgins, Lloyd.
Huested, C. L.
Hufty, B.
Hughes, Elizabeth.
Humphreys, Thomas.
Hunt, Dora E.
Hunt, Edwin R.
Hunt, Thomas G.
Hunter, Louis.
Hunter, Robbie.
Hur, Ben.
Hur, Esther.
Hurd, Helen.
Hurst, John F.
Hussey, E. C.
Husted, T. B.
Huston, William R.
Hutchins, William H.
Hutchinson, Emma C.
Hutson, J. E.

Ingersoll, J. L.
Insley, Fannie.
Iola, Lydia.
Irving, Jessie.
Irwin, William G.
Ishom, Annie.

Jackson, Andrew.
Jackson, Eretha.
Jackson, E. B.
Jackson, G. K.
Jackson, George W.
Jackson, Nellie.
Jacoby, Samuel C.
Jagger, Altana M.
James, Annie.
James, Arthur.
James, H. L.
James, Lina.
James, Robert.
James, Thomas L.
James, Wm. E.
Jameson, R. F.
Jarrett, William.
Jayne, B. F.
Jayne, George.
Jefferson, Lydia.
Jeffrey, Charles L.
Jenkins, Georgia D.
Jenks, Hattie.
Jennees, B. W.
Jenney, W. Le Baron.
Jewell, Mabel.
Jewell, William H.
Jewett, W. F.
Johnson, A. B.
Johnson, Alfred B.
Johnson, Andrew.
Johnson, Annie.
Johnson, Annie C.
Johnson, Augusta H.
Johnson, Charles.
Johnson, E. S.
Johnson, Greenleaf.
Johnson, Hattie R.
Johnson, Jack.
Johnson, James.
Johnson, Jennie.
Johnson, J. Calhoun.
Johnson, J. G.
Johnson, John S.
Johnson, Joseph P.
Johnson, Kate.
Johnson, Lizzie S.
Johnson, Martha A. M.
Johnson, Nell.
Johnson, Nellie.
Johnson, President A.
Johnson, Virginia L.
Johnson, Wallace.
Johnson, Walter M.
Johnson, William.
Jones, Agnes.
Jones, Chester B.
Jones, Daniel W.
Jones, E. Starr.
Jones, F. M.
Jones, John R.
Jones, Lady.
Jones, Lizzie J.
Jones, Lizzie M.
Jones, M. A.
Jones, Marilla M.
Jones, Paul.
Jones, Thomas A.
Jones, William.
Jordan, Eben D.
Jordan, Henry A.
Joslin, Paul C.
Joubert, General.
Jouett, James E.
Joy, Lizzie S.
Joyce, Chas. G.
Judd, E. T.
Judlin, Mabel E.
Jump, Martha W.
Justice, Helen G.

Kahler, Tryne.
Kaminski, Linah C.
Kayton, Barney.
Keach, Carl W.
Keas, Josephine.
Keel, Sarah T.
Keeler, Frank S.
Keeler, Isaac H.
Keen, John M.
Keene, Abdon.
Keene, William.
Keeney, Griswold I.
Keith, Ida.
Kelley, Bessie S.
Kelley, Dennis.
Kellinger, Florence.
Kellogg, O. M.
Kelly, Hugh.
Kelso, Annie.
Kelso, John.
Kemble, S. C.
Kemp, Alfred F.
Kemp, T. B.
Kendall, Serena S.
Kennard, Clara B.
Kennedy, J.
Kennedy, Sarah.
Kenney, Charles B.
Kenney, W. H.
Kershaw, Minnie.
Kibble, George W.
Kilderhouse, John.
Kilham, Oliver F.
Killman, Wm. H.
Kimball, Flora A.
Kimball, Herman F.
Kimball, Sadie A.
Kindberg, A. F.
King, Bessie.
King, Blanche H.
King, C. G.
King, Ella G.
King, Helen G.
King, J. B. & Co., No.—
King, Mary.
King, Wm. F.
Kirby, James.
Kirby, Thomas H.
Kirby, Wm. S.
Kirk, Edwin R.
Kirk, S. C.
Kirkwood, Philip.
Kirwan, Flora.
Kirwan, G. A.
Kirwan, J. Edwin.
Kirwan, James E.
Kirwan, Lemuel.
Kirwan, Minnie May.
Kirwan, S. F.
Klinck, Charles H.
Klinck, George E.
Knapp, F. M.
Knapp, George.
Knight, Thomas W.
Knowles, Alice.
Knowles, J. W.
Knox, Gen.
Knox, William F.
Kregor, Henry F.
Kreiger, Estelle.
Kreiner, Henry.
Kreischer, Caroline.
Krum, Maud B.
Krupp, Alfred.
Kuppersmith, F.

Lacoste, Clara.
Ladaw, T. O.
Lafayette, Bessie.
Laird, Emma E.
Laird, Effie M.
Laird, Hattie C.
Laird, Margee E.
Lake, David R.
Lake, Francis R.
Lake, J. C.
Lake, Samuel.
Lambdin, Robert.
Lambdin, Sallie A.
Lambert, Rosa.
Lamprey, J. S.
Lane, Carrie A.
Lane, George E., Jr.
Lane, H. B.
Lane, Lizzie.
Lane, R. V.
Lanfair, H. S.
Langdon, Mary.
Langhammer, Emma.
Langhammer, Ernst.
Langhammer, J. F.
Langrall, Alice.
Lankford, C. T.
Lankford, H. F.
Lankford, Milton S.
Lankford, Samuel D.

Lansdale, John.
Lapland, Star of.
Larkin, Fitz.
Larkin, James H.
Larmore, Ella.
Larsen, Annie.
Latham, Benjamin W.
Lathrop, J. W.
Lavrana, B. L.
Law, Lyman M.
Lawrence, Addie M.
Lawrence, Alice M.
Lawrence, Charles.
Lawrence, Chester R.
Lawrence, Edward J.
Lawrence, Emma.
Lawrence, Frank.
Lawrence, Georgetta.
Lawrence, Ida.
Lawrence, John L.
Lawrence, Jos., jr.
Lawrence, Maggie C.
Lawrence, Melissa W.
Lawrence, Thomas H.
Lawry, George A.
Lawson, A. J.
Lawson, Henry S.
Lawson, Julia A.
Lawson, Nora E.
Lawson, Sarah F.
Lay, Harry.
Layton, William.
Layton, Z. E.
Lea, Anna.
Leach, Bessie L.
Leach, Howard T.
Leach, Jesse L.
Leach, Lottie M.
Leach, P. F.
Leach, Susan.
Lead, Laura.
Leaming, Frank.
Leaming, Helen F.
Leaming, Lewis C.
Leaner, Gertrude.
Leary, Edward.
Leatherbury, G. P.
Leavitt, Mabelle E.
Lee, Alice.
Lee, Bertie.
Lee, Bob.
Lee, Cora.
Lee, Eddie.
Lee, Ellen.
Lee, Ernst T.
Lee, Etta.
Lee, Ettie A.
Lee, Flossie D.
Lee, George.
Lee, Georgia.
Lee, Gracie.
Lee, James W.
Lee, M. J.
Lee, Maggie.
Lee, Mamie.
Lee, Marion.
Lee, Mary.
Lee, Mattie.
Lee, Milfred.
Lee, Nellie.
Lee, Nettie.
Lee, R. L.
Lee, Sarah C.
Lee, Sarah E.
Lee, Steelman R., jr.
Lee, Susie.
Lee, Thomas S.
Leeds, J. Howell.
Leeds, R. B.
Legg, Frank B.
Leigh, B. W.
Leishear, Wm.
Leithiser, W. D.
Leland, Fred.
Lemon, James J.
Leonard, Annie M.
Leonard, Clara M.
Leonard, Edith L.
Leonard, Ivy L.
Leonard, James C.
Leonard, J. T.
Leonard, Mollie E.
Leonard, Mollie V.
Le Roy, Charles.
Leslie, George.
Leslie, Hope.
Levensaler, Eliza.
Levy, H. J. E.
Lewers, Robert.
Lewis, Alfred J.
Lewis, Amanda F.
Lewis, Annie R.
Lewis, Bessie M.
Lewis, C. R.
Lewis, Charlie R.
Lewis, Ethel.
Lewis, F. C., jr.
Lewis, Goldie I.
Lewis, Hattie.
Lewis, James H.
Lewis, J. W.
Lewis, Lillie.
Lewis, Martha M.
Lewis, Mary J.
Lewis, Preston.
Lewis, Sadie F.
Lewis, Stella I.
Lilly, E. C.
Lind, Jenny.
Lindsay, H.
Lindsey, S. J.
Linscott, Moses B.
Linthicum, Richard.
Linthicum, William.
Lippincott, Harriet H.
Lippitt, Henry.
Lister, Charles C.
Lister, George W.
Litchfield, William E.
Little, Ellen.
Little, Henry S.
Littlefield, Clara M.
Livingstone, W. O.
Lloyd, Anna.
Lloyd, Annie.
Lloyd, Hattie.
Lock, George.
Lockerman, W. J.
Lockwood, Ann Louisa.
Lockwood, Edna E.
Lockwood, Sarah E.
Lockwood, Wm. D.
Logan, Gen'l.
Logan, Martha.
Logan, Ruth.
Lokey, M. E.
Long, Lillie.
Long, Ralph J.
Look, Carrie E.
Loper, R. L.
Lopez, Josephine.
Lord, Alice.
Lord, Anne.
Lord, Emma S.
Lord, Gertie.
Lord, J. Arthur.
Lore, Amanda B.
Lore, Edna M.
Lore, Emma C.
Lore, Mabel E.
Lore, Richard D.
Lore, Robert T.
Lore, William C.
Loud, Stephen G.
Louise, Ella.
Louise, M.
Lovett, W. J.
Low, Cecil H.
Lowe, Asa M.
Lowe, E. L.
Lowe, Nellie B.
Lowell, Hiram.
Lowell, Lucinda I.
Lowery, Fanny.
Lowery, W. J.
Lowis, Frank L.
Lowis, Myrtle.
Lozen, J. B.
Luce, Ervin J.
Luce, Nettie J.
Luckey, A. W.
Lucus, Natalie.
Luddington, John L.
Ludlam, Sallie E.
Ludwig, Mary.
Luling, Charles.
Lundt, Emily.
Lunsmann, J. H.
Lunt, Laura M.
Lupton, F. and T.
Lutts, Henry S.
Lynch, Mary E.
Lyon, Mary.
Lyons, J. Harry.
Lyons, Virginia.

Maasch, Ann E.
McAdam, Emma.
McCaffrey, J.
McCann, Mary Ann.
McClain, Mamie E.
McClean, Carrie E.
McClellan, General.
McClellan, George B.
McClintock, Robert.
McCowan, George W.
McCready, George S.
McCullough, Alexander.
McCune, Ada.
McCurdy, Robert H.
McDaniel, Edward.
McDaniel, S. P.
McDaniel, William.
McDaniel, Wm. W.
McDonald, H.
McDowell, Marie.
McFadden, Addie P.
McFarland, Nelson Y.
McFarland, Robert.
McGee, Mary L.
McGee, Wm. H.
McGowan, Jack.
McGuigin, Alice.
McIntyre, Edith.
McKenna, Jas. F.
McKenney, Cora L.
McKenney, William.
McKinley, William.
McLachlan, Mary E.
McLain, Rebecca.
McLaughlin, James.
McLaughlin, Lina.
McLoud, Daniel.
McMaster, Wm. S.
McNamara, Sarah M.
McNamara, Wm.
McNear, G. W.
McNell, Ada M.
McWilliams, Ed.
Mace, A. V.
Mace, E. T.
Mace, Effie E.
Machen, L. W.
Mackey, Grace S.
Mackie, Annie.
Mackie, W. S.
Macy, William H.
Maffitt, C. D.
Maguire, Wm. H.
Mahone, Belle.
Mahony, Andy.
Maker, F.
Mallena, Annie.
Mallison, C. H.
Maloy, James L.
Manda, Mary.
Mangam, W. D.
Mangold, A. L.
Manifold, Iva.
Manko, J.
Manning, Agnes.
Manning, J. K.
Manning, James.
Manning, John B.
Manson, Magnus.
Manta, John R.
Manta, Philip P.
Manuel, Mary A.
Maps, W. R.
Mar, Clara.
Marcy, Billy.
Marcy, Edith.
Marie, C. L.
Mariner, Master.
Mark, John.
Marsh, Addie F.
Marsh, George A.
Marsh, Henry J.
Marshall, A. C.
Marshall, Geo. R.
Marshall, J. H.
Marshall, Lottie.
Marshall, Maggie.
Marshall, S. K.
Marshall, Sidney T.
Marsicano, Marina.
Marston, W. H.
Martin, Edward L.
Martin, Emilie.
Martin, Grace A.
Martin, Helen W.
Martin, John.
Martin, Michael.
Martin, Smith K.
Martin, Thomas S.
Martin, Wm.
Marvel, Levin J.
Marvel, William D.
Marvil, Sallie C.
Marvin, Selden E.
Mason, Charles B.
Mason, Earl P.
Mason, J. D.
Mason, R.
Mason, Sallie.
Mason, William.
Matheson, William.
Mathews, Jennie.
Matthews, A. C. N.
Matthews, E. O.
Maxwell, Herbert D.
Maxwell, James T., jr.
Maxwell, John.
Maxwell, Willie L.
May, Addie.
May, Bertha.
May, Bettie.
May, Birdie.
May, Carrie.
May, Clara.
May, Claudy.
May, Dola.
May, Edith.
May, Effie.
May, Elsie.
May, Ethel.
May, Eva.
May, Fannie.
May, Flora.
May, Florence.
May, Flossie.
May, Geneva.
May, Gracie.
May, Hazel.
May, Henry D.
May, Herbert.
May, Jessie.
May, John H.
May, Katie.
May, Lena.
May, Lillie.
May, Lottie.
May, Lucy.
May, Maggie.
May, Mattie.
May, Mildred.
May, Minnie.
May, Nannie.
May, Nona.
May, Ora.
May, Reba.
May, Reta.
May, Susan.
May, Virgie.
May, William.
May, William C.
Mayfield, Marion.
Mayhew, E. and S.
Mayne, Daniel H.
Mayne, Marion.
Mayne, Virginia D.
Mazzini, Jos.
Mead, E. F.
Mead, J. H.
Mead, Sumner R.
Meader, Nat.
Mears, Caroline H.
Mears, Carrie.
Mears, J. W.
Mears, Mary W.
Mee, John.
Meek, G. M. D.
Meekins, George H.
Meekins, H. H.
Meekins, Wm. H.
Meerwald, Martha.
Mehrer, John E.
Mehrer John E., II.
Mehrhof, Anna F.
Mehrhof Nicholas.
Mehrhof, Peter.
Mehrhof, Philip.
Melson, Sarah A
Mercedes, N. J.
Merchant, Lottie G.
Meredith, R. A.
Merle, Lilly.
Merriam, Ethel F.
Merrill, Ruth E.
Merritt, I. J., jr.
Merritt, J. and C.
Mertis Geneva.
Meservey, Irene E.
Mesquita, Frances P.
Mestler, Emma J.
Mestler, Josephine.
Meta, Nellie.
Meyer, Albert.
Meyer, John C.
Meyers, Mabel I.
Michaels, Wm. H.
Middleton, Lydia.
Midyett, Sarah F.
Mildred, Ethel.
Mildred Etta.
Miles, B. P.
Miles, C. F.
Miles, G. Frank.
Miles, Louise.
Miles, R. L.
Miles, Wm. S.
Miller, A. J.
Miller, Alson.
Miller, Bertha M.
Miller, Catherine.
Miller, Charlotte W.
Miller, Eliza A.
Miller, Ida L.
Miller, Roscoe S.
Miller, Warren.
Miller, William F.
Mills, Addie.
Mills, Annie.
Mills, Grace V.
Mills, Hattie W.
Mills, John L.
Mills, John T.
Mills, Lena S.
Mills, Mary.
Mills, Mary E.
Mills, Maud V.
Mills, S. H.
Milner, George.
Minch, B. H.
Miner Alton T.
Miner, Franc.
Minerva, Mary.
Minor, Bertie.
Mister, Fulton T.
Mister, Mamie.
Mitchell, Annie B.
Mitchell, Forster W.
Mitchell, John F.
Mitchell, Maggie.
Mitchell, Mary B.

Mitchell, Nettie K.
Mitchell, Sallie.
Moffett, J. R.
Moger, George W.
Moler, Maggie K.
Montague, Helen.
Montgomery, Wm.
Moock, Jacob.
Moody, Charles E
Moody, W. H.
Moon, George.
Moore, Alice.
Moore, Bessie.
Moore, Carrie.
Moore, Cora E.
Moore, E. E.
Moore, Geneva.
Moore, Idella A.
Moore, John R. P.
Moore, Lewis W.
Moore, Margaret and F.
Moore, Thomas W.
Moore, W. K.
Moore, Warner.
Moore, Wm. Thos.
Mora, J. A.
Morgan, Charles W.
Morgan, Elisha.
Morgan, J. Willard.
Morgan, John S.
Morris, J. F.
Morris, Stella.
Morrissey, Effie M.
Morrow, J. J.
Morse, Alwilda.
Morse, Carrie S.
Morse, Harry.
Morse, Llewellyn J.
Morse, Mary E.
Morse, Wilbur A.
Morse, William A.
Morton, Ada.
Morton, Bertha L.
Morton, Lottie S.
Mosquita, Mary P.
Moss, George W.
Mott, Joseph L.
Mott, Martin M.
Mott, Samuel.
Moulton, Lady.
Moulton, Rebecca J.
Mowatt, E. C.
Mowatt, James.
Mueller, Minnie.
Muir, Buel.
Muir, Edith.
Muir, L. J.
Muir, L. O.
Muir, Laura A.
Muir, Susie.
Muir, W. L.
Mulford, Albert G.
Mulford, D. P.
Mulford, Ephraim.
Mulford, H. K.
Mulford, Hannah.
Mulford, Joseph L., jr.
Mulford, M. D. and Bella.
Mulford, Olive.
Muller, Maud.
Mulvey, James.
Munroe, James.
Murdock, Edgar W.
Murdock, Lawrence.
Murphy, Alice.
Murphy, Robert P.
Murray, Eretha.
Murray, Joseph.
Murray, Maud B.
Myers, Fanny.
Myers, John S.
Myers, Maggie S.

Nagel, John.
Nasmyth, James.
Nau, Libbie.
Naylor, Freda C.
Neal, Anna W.
Neary, Annie.
Nebinger, Andrew.
Neely, John.
Nelson, Ella T.
Nelson, Hattie.
Nelson Metha.
Nelson, Natalie J.
Nelson, Pearl.
Nesmith, James.
Nettleton, W. O.
Neville, May V.
Newbill, Emma.
Newcomb, Anna M.
Newcomb, Emma F.
Newcomb, Geneva.
Newcomb, Josiah S.
Newcomb, Julia A.
Newcombe, Ida.
Newings, D. A.
Newland J. B.
Newman, Mattie.
Newman, William H.
New Orleans, City of.
Newton, Alice M.
Nichols, Anthony D.
Nichols, Charles K.
Nichols, I. T.
Nichols, Nellie E.
Nicholls, Francis T.
Nicholson, A. M.
Nicholson, T. M.
Nickerson, Bertha D.
Nickerson, Flora L.
Nickerson Harry A.
Nickerson Hattie.
Nickerson, Luella.
Nieukirk, James P.
Nieukirk, Ray R.
Nixon, James H.
Noble, Ella.
Norcross, Linnie.
Norman, Stanley.
Norris, Alice B.
Norris, John B.
North John G.
North, Lovenia.
North, Minnie M.
North, Nodie.
Northam, Annie E.
Northam, Emily F.
Northam, Florence.
Northern, Fannie C.
Nunan, Sadie M.
Nunan, Sylvia M.
Nutter, Melvin D.
Nye, Bill.
Nye, John.
Nyman, Seth.

Oakes, Fitz A.
Oakes, William H.
O'Byrne, W. C.
Odiorne, F. H.
Ogden, Alice C.
Ogden, Jeremiah N.
Ogden Kate B.
O'Hara, Francis J., jr.
O'Lantern, Jack.
Oliver, Flora L.
Oliver, L. J.
Oliver, Raymond.
Oliver, Susie P.
Oliver, William.
Olsen, William.
Olys, Mary E.
O'Neill, James H.
Orem, Hugh S.
Orr, John H.
Orsini, F.
Orton, Minnie E.
Osborn, Allen.
Osborn, R. T.
Oscar, Clifford.
Otis Grace.
Otis, Josephine.
Otis, Minnie.
Otto, Rosa.
Overton, Emma E.
Owen, Geo. B.
Owens, C. V.
Owens, Mary M.
Owings, Lillie W.

Packard, Benj. F.
Packer, S. R.
Padgett, J. W.
Page, Camilla May
Page. George S.
Page. Kenneth.
Page, Marion W.
Page, Sadie.
Paige, John D.
Palmer, Baker.
Palmer, Dorothy.
Palmer, Elizabeth.
Palmer, Fannie
Palmer, Fuller.
Palmer, Jane.
Palmer, Harwood.
Palmer, John.
Palmer, Mary E.
Palmer, Maude.
Palmer, Paul.
Palmer, Prescott.
Palmer, Rebecca.
Palmer, Singleton.
Palmer, Theodora.
Palmer, Virginia.
Pancake, John S.
Pankey, Charles.
Papeete, City of.
Parker, Abel W.
Parker, Annie M.
Parker, Frances M.
Parker, James W.
Parker, John W.
Parker, Lillie R.
Parker, Mary.
Parker, Rhoda M.
Parker, Rodney.
Parker, Thomas L.
Parker, William T.
Parks, A. E.
Parks, Albert.
Parks, Alice.
Parks, Annie.
Parks, C. A.
Parks, Harvey A.
Parks, Isaac T.
Parks, J. T.
Parks, Milcah A.
Parks, S. K.
Parks, Thomas J.
Parks, William A.
Parks, Wm. E.
Parriss, Susie E.
Parsons, Alice M.
Parsons, Dorothy A.
Parsons, Eben.
Parsons, James A.
Parsons, Lizzie M.
Patterson. James.
Patterson, May F.
Patterson, W. J.
Paul, James W., jr.
Paul, John.
Paul, John W.
Paynter, Peter R.
Peace, C. W. and S.
Pearce, Edwin L.
Pearl, Lillie.
Pearl, Neva.
Pearson, W. E.
Pease, A. G.
Peck, William L.
Pecora, A. M.
Pegeal, Jean.
Peirce, John.
Pell, Cyrus F.
Pember, Ruth E.
Pendell, Dorcas.
Pendleton, Alice L.
Pendleton, Brina P.
Pendleton, F. C.
Pendleton, Frank.
Pendleton, Mark.
Pendleton, William C.
Penley, Florence M.
Pennell, Mary E.
Penney, J. F.
Pennington, B. L.
Penny, Ethel B.
Penrose, John R.
Percy, Eleanor A.
Perkins, W. R.
Perot, T. Morris.
Perry, Annie.
Perry, John J.
Perry, Mertis H.
Perry, Mina.
Peters, Andrew.
Peters, J. D.
Peterson, Annie M.
Peterson, C. J.
Peterson, Hattie A.
Peterson, J.
Pettis, John G.
Pettis, Robert.
Petty, L. F.
Pfeiffer, Frank.
Phelps, Erskine M.
Phillips, A.
Phillips, Alice B.
Phillips, B.
Phillips, George T.
Phillips, Henry I.
Phillips, James H.
Phillips, Levi B.
Phillips, Mabel L.
Phillips, Nora.
Phinney, Clara A.
Phoebus, Adell.
Phoebus, Beulah C.
Pickands, Major.
Pickering, Susan N.
Pierce, Everett.
Pierce, James.
Pierce, Rosa.
Pinckney, C. C.
Pinder, Nellie.
Place, C. L.
Planter, Nancy.
Platt, L. B.
Platter, John R.
Plummer, L. A.
Poland, Geneva R.
Pollard, Thomas F.
Polleys, Louisa.
Ponder, Sally W.
Poole, Benjamin F.
Pope, Jessie A.
Porcella, Ninetta M.
Porter, G. M.
Porter, J. D.
Porter, Lucia.
Porter, Mattie W.
Porter, Susan E.
Post, Lydia M.
Potter, James.
Potter, Warren B.
Potts, Edward D.
Poulson, Robert J.
Powell, Amelia.
Powell, Henrietta J
Powell, Lida.
Powell, R. E.
Powell, Wm. M.
Power, Lena.
Powers, Governor.
Powley, Thomas R.
Pray, Kate L.
Preble, Annie M.
Prendergast, Patrick F.
Prescott, Fannie.
Prescott, Fannie E.
Prescott, George E.
Preston, Edward.
Preston, Eugie.
Preston, James.
Price, Annie R.
Price, Carrie.
Price, Flora A.
Price, H. K.
Price, Jessie.
Price, Kessie C.
Price, Ruth A.
Price, Thomas S.
Price, William E.
Price, Willie F.
Pride, Ella G.
Prien, Lizzie.
Prior, Edith M.
Prior, Effie M.
Pritchard, Charles F.
Pritchett, Raymond A.
Pritchett, Wm. R.
Prout, Ida M.
Prouty, C. R.
Pruitt, Wm. C.
Pryor, Charles A.
Purdy, A. H.
Purnell, T. D.
Putnam, General.

Quay, M. S.
Quay, M. S., II.
Quillin, Agnes S.
Quillin, Lulu M.
Quillin, William J.
Quinn, Sarah.

Raabe, Elizabeth H.
Rabel, J. B.
Rackett, Thomas C.
Randall, Clara E.
Randall, Edgar.
Ransom, Harvey.
Ray, Ally.
Rayfield, James K.
Rayfield, Katie.
Raymond, James.
Rayner, G. A.
Raynor, Susie C.
Rawley, M. K.
Rawson, Levi.
Rea, Lula.
Read, Daisy.
Records, Victor C.
Redding, Annie.
Redding, Charles, jr.
Redding, Esther.
Redding, Ethel.
Redding, Vallie.
Redfern, C. E.
Redington, Nellie.
Redmond, Edwina H.
Reed, Bessie.
Reed, George N.
Reed, Isaac.
Reed, Nellie.
Reed, Sarah A.
Reed, Thos. B.
Reed, Thomas B.
Reeder, Bertha.
Reeves, A. and A.
Reeves, Jennie.
Reeves, Mary E.
Reichert, Elsie M.
Reid, Julia A.
Reid, Martha D.
Reis, Emma.
Renton, William.
Reva, Manga.
Revell, Carrie.
Rhame, Ada.
Rhode, B. G.
Rhodes, Gerty.
Rice, Charles G.
Rice, William.
Rich, Anna May.
Rich, Lizzie C.
Rich, Nellie.
Richard, Emily F.
Richard, Luvenia.
Richard, Thomas.
Richardson, C. F.
Richardson, M. C.
Richardson, Charles H.
Richardson, Ellen A.
Richardson, George S.
Richardson, Ruth.
Richardson, William.
Rider, Wm. H.
Riggin, Addie S.
Riggin, B. T.
Riggin, E. T.
Riggin, Kathryn E.

Riggin, Sidney R.
Righter, Jennie E.
Ritch, William M.
Rithet, R. P.
Rivell, Jacob.
Rivers, D. H.
Roamer, C. W.
Robbins, Addie B.
Robbins, Anna M.
Robbins, Ella E.
Robbins, Eva M.
Robbins, Hattie B.
Robbins, Henry S.
Robbins, Lizzie J.
Robbins, Mary J.
Robbins, Mary L.
Robbins, Maud M.
Robbins, Richard, sr.
Robbins, Thomas H.
Roberta, L.
Roberts, Bessie.
Roberts, Carrie F.
Roberts, C. H.
Roberts, Eva A.
Roberts, M. A.
Roberts, O. P.
Roberts, S. H.
Roberts, Thelma G.
Robertson, D. E.
Robertson, J. C. M.
Robie, Governor.
Robinson, Albert W.
Robinson, Annie F.
Robinson, Arneta S.
Robinson, Emma M.
Robinson, Ida O.
Robinson, J. P.
Robinson, Mamie E.
Robinson, Mildred.
Robinson, Ruth.
Rodes, Gertie.
Roe, H. K.
Roe, Helen.
Roebling, John A.
Roehle, Charles F.
Roessner, Frederick.
Rogers, Allie A.
Rogers, Carrie S.
Rogers, Carrie T.
Rogers. Harriet.
Rogers, Herbert M.
Rogers, Robert L.
Rogers, Sarah M.
Rogers, Thomas A.
Rohde, Charles L.
Rollins, Julia.
Roosevelt, Theodore.
Roper, Lydia H.
Roper, Margaret B.
Ropes, A. G.
Ros, Pol.
Rose, Eva D.
Rose, May.
Ross, Annie.
Ross, Calhoun E.
Ross, George.
Ross, Ida.
Ross, Lou C.
Ross, Milton.
Rothwell, James.
Rouss, Margaret B.
Rowe, Elizabeth A.
Rowe, Elsie F.
Rowe, H. M.
Rowe, Jennings B.
Rowe, Katie.
Rowe, Mary V.
Rowe, S. S.
Rowley, W. S.
Roy, Chauncey.
Ruark, Henry W.
Ruark, Julia E.
Ruark, Rebecca T.
Ruffin, Mary.
Ruge, J. G.
Ruiz, Ricardo.
Rulon, Virginia.
Rumley, James.
Rundlett, R. T.
Ruppell, Henry.
Russell, Benjamin.
Russell, Elenora.
Russell, Florence.
Russell, Gov.
Russell, Howard.
Russell, John A.
Russell, John T.
Russell, Lottie R.
Russell, Ralph.
Russell, Sallie M.
Russell, William.
Russell, William H
Russell, Willie.
Ruth, Francis J.
Ruth, Maggie.
Rutter, J. H.
Ryan, Agnes C.

Saddier, Carey.
Sadlin, J. L.
St. Clair, Anna.
St. John, Lewis H.
Sampers, Mary J.
San Antonio, City of.
Sanborn, Anna L.
Sanborn, Frank.
Sander, Fred E.
Sanna, Joe.
Santos, Mary C.
Sargent, C. F.
Saulsbury, Senator.
Saunders, J. J.
Saunders, Manie.
Saunders, William H.
Swain, Sullivan.
Sawyer, D. J.
Sawyer, Frances V.
Sawyer, Nellie F.
Sawyer, S.
Saxton, Elisha.
Scannell, George F.
Schall, Edgar M.
Schall, Thomas B.
Schley, W. S.
Schmidt, Lillie.
Schmink, William
Schmults, John.
Schoch, Elvina E.
Schoch, George Y.
Schoch, Rebecca C
Schroder, Lena.
Schull, Charles K.
Schulz, A. H.
Schultz, Peter C.
Scott, Edith W.
Scott, General.
Scott, Lula.
Scribner, Eliza A.
Seabrook, Thomas.
Seaman, Stanley M.
Searles, Robert.
Sears, Flora J.
Sears, Mary F.
Sears, Myra.
Sears, Olivia.
Seavey, J. Frank.
Seed, Sam.
Setzer, Perry.
Sewall, Clara P.
Sewall, Edward.
Sewall, M. J.
Seward, C. W.
Seward, Thomas J.
Seymour, Grace.
Seymour, Henry.
Seymour, Horatio.
Shanklin, M. A.
Sharit, Henrietta C.
Sharp, Daniel.
Sharp, F. R.
Sharp, Mary C.
Sharp, Sarah T.
Sharpless, Mary C.
Shaw, J.
Shea, Mary Ann.
Sheboygan, City of.
Sheibler, Harriet B.
Shepherd, Fanny.
Shepherd, Harry C.
Sheppard, Boyd N.
Sheppard, Cecilia B.
Sheppard, Charles T.
Sheppard, James O.
Sheppard, Mary F.
Sheppard, Mattie B.
Sheppard, R. D.
Sherman, A. B.
Sherman, Anna.
Sherman, Zaccheus.
Sherwood, Hope.
Sherwood, Isaac.
Shillingsburg, Annie R.
Shillingsburg, William, 3d.
Shipman, Nettie.
Shores, Addie R.
Shores, Catharine E.
Shores, Isidore.
Shores, Martha A.
Shores, Percey E.
Shryock, Thomas J.
Shull, E. B.
Sibley, Charlotte T.
Silsbe, Ellen.
Silva, Clara G.
Silva, Ida M.
Silva, Maud F.
Silveira, Edith.
Silveira, Leonard.
Silveira, Mary E.
Simmons, Charles Noble.
Simmons, Henrietta.
Simmons, Laforrest L
Simmons, Rouse.
Simpson, Ella R.
Simpson, Gus.
Simpson, Hattie P
Simpson, Lucia A.
Sinnett, Wesley W.
Skinner, E. M.
Skolfield, George R.
Skylight, J. E.
Slade, F. M.
Slade, R. C.
Slater, James.
Slauson, Minnie.
Slover, Geo.
Slovinca, Mlada
Small, Lizzie D.
Small, Martha P.
Small, Mary Eliza.
Small, Winnie A.
Smeaton, John.
Smith, Albert
Smith, Annie H.
Smith, Benjamin.
Smith, Bettie.
Smith, Charlie.
Smith, E. Vannah.
Smith, Edward.
Smith, Edward R.
Smith, F. A.
Smith, Fannie A.
Smith, George.
Smith, George R.
Smith, Harriet.
Smith, Harrison T.
Smith, Henry J.
Smith, J. O.
Smith, J. S.
Smith, Jane A.
Smith, Jeremiah.
Smith, Jesse.
Smith, John.
Smith, John C.
Smith, John W.
Smith, Josephine.
Smith, Lillie D.
Smith, Maggie E.
Smith, Margie.
Smith, Mary E.
Smith, Mary R.
Smith, Melbourn P.
Smith, N. S.
Smith, Olie P.
Smith, Olive V.
Smith, Priscilla.
Smith, Rebecca.
Smith, Richard.
Smith, Robert H.
Smith, S. F.
Smith, Seth W.
Smith, Sidney.
Smith, T. O.
Smith, Ward B
Smith, Wilbert L
Smith, William.
Smith, Wm. H.
Smith, William H.
Smith, Willie.
Smith, W. W.
Smithers, C. G.
Smyth, Samuel S.
Snedliker, Eliza.
Snow, Ambrose.
Snow, Augusta W.
Snow, Fred.
Snow, L., jr.
Snow, Lavinia M.
Snow, Mabel C.
Snow, Walter P.
Snow, Woodbury M.
Snyder, Robert A.
Solomon, Isaac.
Somers, Bessie M.
Somers, Claud W.
Somers, Emma W
Somers, G. A.
Somers, Mabel.
Somers, Marie.
Somers, Nellie.
Somers, Phebe H.
Somers, Roy.
Somers, Samuel S.
Sommers, M. A.
Sommers, Mary W.
Sommers, Wm.
Sophia, P.
Southard, Emma.
Spagot, J. W.
Speck, Gussie.
Spedden, R. B.
Spedden, John L.
Spencer, C. E.
Spencer, Kate.
Spencer, L. C.
Spencer, Marjorie A.
Spencer, T. W.
Spicer, Lillie G.
Spicer, Lizzie M.
Splitter, Champion.
Sprague, Charles H.
Sprague, Laura L.
Sprague, Lina.
Sprague, Phineas W.
Spreckels, John D.
Stamler, Jacob A.
Stancliff, Gilbert.
Stanford, Jane L.
Stanley, Lizzie A.
Stanley, Lizzie M.
Starbuck, William H.
Stateman, E. W.
Stearns, Silas.
Steelman, H. L.
Stefanos, Agios.
Stephen, W. C.
Stephens, Lon V.
Stephenson, Isaac.
Sterling, A. G.
Sterling, Annie L.
Sterling, Ella L.
Sterling, J. E.
Sterling, Lillie.
Sterling, Reba.
Stetser, L. A.
Stetson, George R.
Stetson, Isaiah K.
Stevens, Grace E.
Stevens, Mark.
Stevens, Rachel W.
Stevens, S. J.
Stevens, William A.
Stevenson, Arintha A.
Stevenson, Mary E.
Stewart, A.
Stewart, A. W.
Stewart, Arthur.
Stewart, Edward.
Stewart, Fannie H.
Stewart, Lucy J.
Still, J. H.
Stinson, Annah D.
Stites, Wm. B.
Stockley, Governor.
Stoddard, Goodwin.
Stofen, Alice.
Stofen, J. J.
Stone, Governor.
Stone, Horace A.
Stone, Mary E.
Storer, Ella M.
Story, Addie M.
Story, Arthur D.
Story, Helen.
Stout, John W.
Stowe, Lizzie F.
Stream, Florence E.
Stream, Waldo L.
Strickland, Ella.
String, Charles J.
Strong, Annie.
Strong, Carrie.
Stuart, Ann C.
Stuart, Arthur.
Stubbs, Abbie C.
Stubbs, Alma.
Stubbs, Jennie A.
Stull, Bessie L.
Sudden, Cecilia.
Suey, Foohng.
Sulender, B. F.
Sullivan, Eva.
Sullivan, Lou.
Sumner, Sadie C.
Sumner, William H.
Sutton, E. B.
Sutton, Lucinda.
Swain, Frank E.
Swan, John.
Swan, Mannie.
Swift, Ellen A.
Swift, Willie L.
Swim, Mina.
Sylva, Louisa R.
Sylvester, Martin.
Sylvia, Francis V.
Symington, Edith H.

Taber, Stephen.
Taft, L. Herbert.
Talbot, W. H.
Tall, Daisy M.
Tall, H. L.
Tall, Richard.
Talmage, Maud E.
Tankersley, Bessie.
Tarr, Gardner W.
Taulane, Alonzo.
Taulane, Lewis.
Tawes, Alice V.
Tawes, I. H.
Tawes, P. H.
Tawes, Robert L.
Tay, R. L.
Taylor, C., 3d.
Taylor, D. Neer.
Taylor, E. H.
Taylor, J. J.
Taylor, J. V.
Taylor, John.
Taylor, Lola.
Taylor, Mary.
Taylor, R. W.
Taylor, Sarah.
Taylor, T. M.
Taylor, Thomas B.
Taylor, Thos. E.
Taylor, Wm. H.
Teal, Jas. R.
Teel, J. R.
Teel, Maria O.
Teller, Daniel W.
Temple, Emma.
Temple, Flora.
Temple, George.

Templeton, Horace.
Terrell, Otis D.
Terry, Anna C.
Terry, J. S.
Terry, Julietta.
Terry, Ruby.
Thayer, C. A.
Thayer, Ida A.
Thayer, Serena.
Thirgue, Lasey.
Thomas, Annie.
Thomas, Annie V.
Thomas, Charley.
Thomas, Flora.
Thomas, Helen B.
Thomas, John L.
Thomas, Joseph B.
Thomas, Lewis M.
Thomas, Lottie L.
Thomas, Margaret.
Thomas, Martha D.
Thomas, Mary.
Thomas, Maud.
Thomas, R. R.
Thomas, Sandy.
Thomas, Sidney G.
Thomas, William.
Thomas, Willie F.
Thompson, A. W.
Thompson, Ada.
Thompson, Etta L.
Thompson, Ferris S.
Thompson, Flora E.
Thompson, H. E.
Thompson, Leslie C.
Thompson, Minnie M.
Thompson, Sarah L.
Thompson, William H.
Thoms, Lavinia.
Thomson, C. J.
Thoroughgood, Lacy.
Thorp, Samuel S.
Thurber, Edith.
Thurlow, Leora M.
Thurston, James P.
Tilden, S. J.
Tilden, Samuel J.
Tilghman, Kate H.
Tilley, E. M.
Tilton, E. R.
Tilton, Henry R.
Timpson, C. B.
Tinsley, Clara.
Titus, Emma C.
Tobey, Gerard C.
Todd, Addie A.
Todd, Annie E.
Todd, Annie R.
Todd, Carrol.
Todd, Edith F.
Todd, Ella M.
Todd, F. C.
Todd, George.
Todd, Maggie.
Todd, Major.
Todd, Seth M.
Todd, W. H.
Tolley, J.
Tolley, Leo H.
Tom, Black.
Tomkins, Watson.
Tompkins, Daniel.
Tompkins, Laura.
Tompkins, Wm. S.
Tonjes, Charles.
Torbert, General.
Towner, T.
Townsend, A. M.
Townsend, Della.
Townsend, H. C.
Townsend, Phoebe B.
Townsend, J. C.
Townsend, W. J.
Tracy, Fannie.
Trafton, D. L.
Trainer, Ann J.
Trask, Hattie L.
Trask, Melissa.
Travers, Clemmie.
Travers, George C. A.
Travers, Hattie E.
Travers, Louise.
Travers, M. M.
Travers, Margaret A.
Travers, Virgie P.
Tre, Helen.
Treadwell, Jennie.
Treat, John L.
Trefethen, M. W.
Trevoy, Edward.
Trickey, Charles H.
Trott, James E.
Trout, Bell J.
Trubee, Julia A.
Truitt, George W.
Truitt, George W., jr.
Truitt, W. W.
Trumbull, C. E.
Trusty, John H.
Tubman, A. J.
Tuck, W. E. & W. L.
Tucker, M. T.
Tuft, James.
Tunnell, E. W.
Tunnell, Frances C.
Tunnell, Iona.
Turner, M.
Turner, Alice P.
Turner, Amy.
Turner, James H.
Turner, Lucy.
Turner, Marjie.
Turner, S. V.
Tuttle, Seth M.
Tuttle, Smith.
Tuxbury, A. C.
Twohy, John.
Tyler, C. S.
Tyler, J. T.
Tyler, Fred.
Tyler, H. Hansel.
Tyler, Mary E.
Tyler, Mattie L.
Tyson, Emma E.

Underhill, J. J.
Underhill, Mary.
Undine, Young.
Urann, Marcus L.

Vagabond, Beloved.
Vail, Ethel.
Vail, Samuel J.
Van Brunt, Benjamin A.
Vance, Lizzie.
Vance, Oceania.
Vance, Wm. G.
Vandergrift, J. A.
Vanderslice, George C.
Vandiver, Murray.
Van Dusen, Grace.
Vangilder, Flora.
Vannaman, Edward C., jr.
Van Name, Lydia.
Varela, Pedro.
Vaux, Richard.
Veale, William.
Venable, Manie T.
Venable, Walter A.
Venables, Seth D.
Venner, Clarence H.
Verrall, Edith H.
Vetra, G. G.
Vetra, J. B.
Vetra, Mary L.
Viator, Rita A.
Vickers, Mary.
Vickers, Virginia.
Vickery, Kate F.
Vickery, William H.
Viena, Lavina.
Vikingen, G.
Vilas, William F.
Villard, Henry.
Virginia, C.
von Nyvenheim, A.
Vought, Pell S. C.

Wade, D. B.
Wade, Kate.
Wade, Maggie W.
Wagner, Martin.
Wahab, Annie F.
Wake, Ida.
Walcott, George E.
Walker, Abbie S.
Walker, J. B.
Walker, J. E.
Walker, J. W.
Walker, John C.
Walker, Ned P.
Wall, Charles.
Wall, J. G.
Wallace, Benjamin M.
Wallace, David.
Wallace, Eudora T.
Wallace, Gracie C.
Wallace, Hattie A.
Wallace, L. C.
Wallace, Levin S.
Waller, Bell.
Waller, R. J.
Waller, Robert L.
Walls, Rebecca M.
Walstein, M. G.
Walston, Mattie A.
Walter, John R.
Walton, Collins W.
Wands, Gertrude.
Waples, Clara.
Ward, Annie R.
Ward, Florence.
Ward, Marcus L.
Ward, Mary J.
Ward, Wm. E.
Ward, William M.
Ware, Carrie C.
Warford, B. H.
Warner, Donald H.
Warren, G. N.
Warren, William.
Warriner, S. D.
Washburn, Uriah F.
Washington, George.
Washington, Hattie.
Washington, Melissa.
Washington, Virginia.
Washington, City of.
Waterman, Nannie E.
Waters, Hester A.
Waters, Kate R.
Waters, Wm. A.
Watson, Susan L.
Watts, Edna.
Watts, Stephen J.
Weatherwax, J. M.
Weaver, Charley C.
Weaver, Jennie.
Weaver, Josie.
Weaver, Mary.
Webb, Annie E.
Webb, Mary E.
Weber, Adam.
Webster, Daniel.
Webster, Frances E.
Webster, James A.
Webster, Lydia M.
Webster, Melissa.
Webster, Ralph T.
Webster, Wm. L.
Wehrum, C. C.
Weiler, Henry.
Welch, Andrew.
Welles, Carrie B.
Welles, T. E.
Wellington, Mary B.
Wells, D. A.
Wells, George W.
Wells, Hattie.
Wells, Helen G.
Wells, Lillie O.
Wells, Marshall O.
Wells, Ruth A.
Welt, Augustus.
Wentworth, Alice S.
Wescott, Geo. W.
Wesley, A.
Wesley, Elizabeth.
Wesley, John.
Wesley, Mary.
Wesley, William.
West, A. J.
West, Edward R.
West, Eliza A.
West, R. W.
West, Watson A.
Westermann, Henry.
Wethered, John.
Whalen, Mary A.
Whealton, D. J.
Wheatley, Georgia E.
Wheatley, Hattie C.
Wheatley, Lucie.
Wheeler, C. C.
Wheeler, E.
Wheeler, Joe.
Whilldin, John G.
Whilldin, Rebecca G.
Whitaker, A. E.
White, Alma.
White, Annie.
White, Annie Lena.
White, Clifford I.
White, D. W.
White, Emily I.
White, Gladys.
White, John.
White, John C.
White, John T.
White, Laura.
White, Lena.
White, Lizzie J.
White, Lottie E.
White, Marvin D.
White, Mary A.
White, N. R.
White, Nannie P.
White, Nellie.
White, R. J.
White, Rebecca J.
White, Sallie.
White, Samuel T.
White, Thomas W. H.
White, Wm. S.
White, Willie H.
Whitehead, Harriet C.
Whitfield, Mary and Pearl.
Whiting, Bessie.
Whiting, General.
Whiting, James A.
Whiting, W. H.
Whiting, William H.
Whitmore, E. A.
Whitmore, L. T.
Whitney, Emily F.
Whitney, Henrietta A.
Whittemore, Charles.
Whittington, Frank.
Whyland, A. E.
Whyte, Wm. P.
Wicks, Samuel C.
Wilber, R. S.
Wilcox, M. I.
Wilder, S. G.
Wiley, Alexander.
Wiley, Anne E.
Wiley, Isabel B.
Wilkes, G. W.
Willard, Grace P.
Willard, Louise M.
Willard, S. P.
Willey, C. W.
Willey, Ella M.
Willey, Lizzie B.
Williams, Annie.
Williams, Bernardine.
Williams, Edward F.
Williams, Frank A.
Williams, G. C.
Williams, L. E.
Williams, Lizzie A.
Williams, R. A.
Willing, Flora M.
Willing, Hilda M.
Willing, Isaac A.
Willing, Lena.
Willis, K. T.
Willis, Lou.
Wills, Emma V.
Wilson, Annabell.
Wilson, Annie.
Wilson, Charles R.
Wilson, D. A.
Wilson, E. S.
Wilson, Edwin.
Wilson, Ella.
Wilson, Henry.
Wilson, J. W.
Wilson, John S.
Wilson, Levin J.
Wilson, S. J. D.
Wilson, Sarah.
Wimsatt, S.
Windsor, Helen.
Windsor, Winnie H.
Wingate, Russell A.
Wingate, Sarah W.
Winkleman, Mary.
Winship, Mattie.
Winslow, Carrie.
Winslow, Edward B.
Winslow, Jacob S.
Winsmore, Thomas.
Wise, Henry A.
Witbeck, Henry.
Witherbee, Frank B.
Withington, Henry.
Witt, L.
Wixon, Amy.
Wood, Alida.
Wood, E. K.
Wood, Fred J.
Wood, J. C.
Wood, J. Chester.
Wood, Nellie.
Wood, Samuel.
Wood, Sarah.
Woodall, Kate.
Woodruff, Arthur V. S.
Woods, Daisy.
Woods, Georgia.
Woodward, A. K.
Woodworth, C. P.
Wooley, Thomas R.
Woolford, George W.
Woolford, Levin.
Woolson, Mary.
Wootten, Orlando V.
Worden, Ella.
Worrell, Lewis C.
Wright, A. W.
Wright, Carrie E.
Wright, Emily P.
Wright, Ethel M.
Wright, James O.
Wright, John W.
Wright, Sarah Jane.
Wrightson, Mary E.
Wroldsen, Mary I.
Wyandotte, Lelia.
Wyatt, Louisa.
Wyman, Charles E.

Yates, L. E.
Yeakel, Milton F.
Yerkes, William H.
York, Nellie G.
Young, James.
Young, Lew.

Zane, Ethel.
Zealand, Star of.
Zirckle, G. A.
Zollinger, Hy.

PART II.—STEAM VESSELS.

Abbott, H. B.
Abler, P. J.
Adams, A. C.
Adams, G. C.
Adams, J. W.
Adams, Kate.
Adams, M. W.
Adams, Mary.
Adams, Sam.
Adams, Thomas.
Adams, Walter.
Adelia, Ada.
Adell, Gladys.
Adkins, Stella.
Agassiz, Alexander.
Agnes, Lady.
Agnew, William C.
Alario, Joseph.
Albert, Axel.
Albin, Henry.
Albright, John J.
Albury, Irene.
Alden, Betty.
Alexander, Douglas.
Aliber, John A.
Allegan, City of.
Allen, Charles.
Allen, Charles F.
Allen, Charlotte M.
Allen, Elsie.
Allen, Ethan, II.
Allen, Fred.
Allen, George D.
Allen, Lee.
Allen, Louie S.
Allen, Susie R. F.
Allen, W. F.
Allinson, R. T.
Allyn, G. S.
Alpena, City of.
Alpha, C. S. C. Co.
Alphonse, Mary.
Alvah, J. H.
Alyce, Lady.
Ames, Elizabeth A.
Ames, J. C.
Ames, J. W.
Ames, Lavon S.
Ames, Ward.
Ames, Wm. D.
Amundsen, Roald.
Anacortes, City of.
Anderson, Bessie A.
Anderson, James.
Anderson, John.
Anderson, Mary.
Anderson, Mary A.
Anderson, T. W.
Anderson, W. D.
Anderton, Raymond J.
Andrews, E. R.
Andrews, Ella.
Andrews, Matthew.
Andrews, W. H.
Andy, Judge.
Annan, Edward.
Anne, Princess.
Ant, P.
Anton, John.
Arbuckle, John.
Archbold, Lizzie B.
Archer, May.
Armstrong, Marilla.
Armstrong, R. J.
Armour, Philip D.
Arnold, J.
Arnold, Jennie.
Arnold, Mary.
Arnott, D. S.
Arsander, R.
Arthur, P. W.
Arundell, Anne.
Ashbridge, Samuel H.
Ashby, M. G.
Ashley, J. S.
Astell, John B.
Atkinson, Margaret.
Atlanta, City of.
Atlee, J. C.
Atwood, E. S.
Atwood, Edward S.
Atwood, J. R.
Auchincloss, John W.
Augur, Chas. H.
Augusta, Amanda.
Augusta, City of.
Augusta, Emma.
Augustus, A. A.
Austin, Calvin.
Austin, Col. Thomas F.
Austin, J. C.
Averell, Wm. J.
Avery, Edward P.
Averill, Jas. K.
Avetta, Helen.
Ayers, Frederick H.

Babcock, W. I.
Bach, Minnie C.
Bailey, Ann.
Bailey, C. W.
Bailey, John W.
Bair, Beatrice.
Baird, Christiana.
Baker, Charles J.
Baker, Daniel C.
Baker, E. C.
Baker, Fillmore A.
Baker, Frank A.
Baker, George F.
Baker, Janie.
Baker, John A.
Baker, Joseph.
Baldwin, A.
Baldwin, Eben.
Baldwin, Leslie.
Baldwin, Wm. H.
Ball, Frank C.
Balmer, Marie.
Baltimore, City of.
Baltimore, Lord.
Bancroft, W. H.
Bangor, City of.
Bangs, Anson M.
Banks, Louis.
Barbour, J. A.
Barbour, Jennie.
Barker, Ralph.
Barker, S. B.
Barkley, Alexander.
Barkley, R. C.
Barlum, John J.
Barlum, Thomas.
Barnes, Irene.
Barnes, Iva S.
Barnes, Susie P.
Barnett, The.
Barnum, Sam.
Barr, Alice L.
Barr, John C.
Barrett, Hugh C.
Barrett, Michael T.
Barrett, R. J.
Barron, Anna.
Barron, Robert.
Barth, L. L.
Bartlett, Commodore.
Barton, Grace.
Bartow, J. H.
Basco, T.
Bateman, E. G.
Bates, George H.
Battle, James.
Bavier, W. N.
Baxter, Edgar.
Baxter, H. A.
Baxter, Irwin D.
Baxter, W. C.
Bay, Lizzie.
Beach, A. F.
Beach, William N.
Beal, Sylvina W.
Beale, Mary J.
Beam, W. L.
Beard, Edith.
Beard, Henry S.
Beard, James.
Beard, William H.
Beardsley, A. J.
Beardstown, City of.
Beatty, Charles.
Beauchamp, Z. E.
Beckwith, F. H.
Bedell, Ossian.
Beebe, Mary.
Begley, Edward.
Bell, Ada.
Bell, Anna.
Bell, Carrie.
Bell, Daniel.
Bell, Eva.
Bell, Florence.
Bell, Hattie.
Bell, Ida.
Bell, John F.
Bell, Julia W.
Bell, Laura.
Bell, Lucy.
Bell, Mary.
Bell, May.
Bell, Nettie.
Bell, Nora.
Bell, Ruth.
Belle, Anna.
Belle, Annie.
Belle, Bonnie.
Belle, Buckeye.
Belle, Cora.
Belle, Fannie.
Belle, Florence.
Belle, Frances.
Belle, Hazel.
Belle, Ida.
Belle, Mae.
Belle, Mary.
Belle, Nettie.
Belle, Ottumwa.
Belle, Salley.
Belle, White Cloud.
Bellinger, A. A.
Bellows, Joseph F.
Belo, Mary.
Benner, Eliza A.
Benner, Sherman S.
Bennett, James G.
Bennett, M. V.
Bennett, S. J.
Bennett, W. Gertrude.
Benton, Thomas H.
Benton Harbor, City of.
Berlin, City of.
Bermingham, City of.
Berry, B. F.
Bertram, John.
Berwind, Edward J.
Berwind, Harry A.
Berwind, John E.
Bessemer, Sir Henry.
Beta, C. S. C. Co.
Bethea, W. J.
Bethel, Helen.
Bethel, L. W.
Bielman, C. F.
Bielman, C. F., jr.
Bigelow, A. G.
Bigelow, H. P.
Biggs, W. S.
Billar, Samuel P.
Billo, George H.
Birckhead, L.
Bird, Abram S.
Bird, Francis A.
Bird, Hattie M.
Bird, Lady.
Bird, Lillie.
Bird, May.
Bishop, Amanda.
Bishop, W. H.
Bisso, Joseph.
Bitters, Tansy.
Bixby, W. K.
Bixley, Edgar.
Bjorn, Thor.
Black, Clarence A.
Black, Edmund F.
Blackwell, Eliza.
Blades, Lizzie.
Blades, Thomas.
Blades, William B., jr.
Blaine, James P.
Blaine, City of.
Blair, Helen.
Blaisdell, Sarah H.
Blake, Ellen.
Blanch, Haddie.
Blanchard, Kirk S.
Blankford, Wm. J.
Blees, Mary S.
Block, Joseph.
Bloecker, Emma.
Bluffton, City of.
Blum, Sarah.
Blundon, William.
Blunk, J. M.
Bodwell, Gov.
Boeckling, G. A.
Bogue, Virgil G.
Bolce, Hewitt.
Boland, John J.
Boles, W. A.
Bond, Hugh.
Bond, Hugh L., jr.
Bonner, J.
Boody, David A.
Booth, A.
Booth, E. S.
Booze, Eva.
Bope, H. P.
Bos, C. J.
Boston, City of.
Bothell, City of.
Bouker, John A.
Bourne, Frederick G.
Boutin, N.
Bowers, C. O.
Bowman, Dorcas.
Bowyer, C. C.
Boyce, Isabella J.
Boyce, Mary H.
Boyd, Harry H.
Boyden, J. E.
Boyer, L.
Boynton, C. L.
Boyne, City of.
Bozman, L. H.
Bradford, Dorothy.
Bradford, J. and P.
Bradford, M. F.
Bradley, Charles H.
Bradley, George H.
Bradley, John C.
Bradley, M. A.
Bradley, Peter B.
Bradley, Robert S.
Bradley, W. C.
Bradley, Wm. J.
Bradon, Clara.
Bradshaw, Mary A.
Bradshaw, Mary S.
Brady, G. F.
Braeger, Frank.
Brainard, Julia A.
Bramble, Eva.
Bramell, A. M.
Brandow, Edwin.
Brandt, Madaline.
Branning, J. W.
Bransford, L. R.
Bransford, Viva.
Brearly, Armitage.
Breckenridge, Belle.
Brennan, Michael M.
Brennan, Thomas S.
Brent, Mary.
Brett, James T.
Brevard, Fannie.
Brewer, Viola M.
Brewerton, Major Henry.
Brewington, J. C.
Brewster, S. S.
Breymann, G. H.
Breymann, John B.
Bridges, Elsie A.
Briggs, Dr. S. N.
Brightman, Leonard.
Brittain, Mollie.
Brittain, Wm. M.
Britton, John A.
Brockman, H. C.
Brockton, City of.
Broere, Ida G.
Brogan, L. T.
Brooks, Anna J.
Brooks, H. G.
Brooks, Lee H.
Brooks, Velma.
Broward, Capt.
Brower, A. G.
Brower, Henry F.
Brown, A. C.
Brown, Albert.
Brown, Alice.
Brown, Alvin.
Brown, Carrie.
Brown, Charles.
Brown, Clara.
Brown, E. N.
Brown, Eugene H.
Brown, Flora.
Brown, Frank E.
Brown, Gussie.
Brown, Harry.
Brown, Harry C.
Brown, Harvey H.
Brown, Hattie.
Brown, I. E.
Brown, J. J. H.
Brown, James E.
Brown, Jerry.
Brown, Jim.
Brown, Just.
Brown, Nellie.
Brown, R. C.
Brown, S. Thos.
Brown, Sam.
Brown, S. Q.
Brown, Samuel S.
Brown, Sarah.
Brown, Senora.
Brown, W. W.
Brown, William L.
Brown, Willie.
Bruce, B. F.
Brune, F. W.
Bruner, Joseph.
Brush, Geo. S.
Brusso, C.
Brusstar, John Twohy.
Brusstar, William S.
Bryson, Mabel E.
Bucham, Hattie F.
Buchanan, James.
Buchanon, George.
Buck, Henry.
Buckley, Edward.
Buckley, Kate.
Budd, A. R.
Budd, Goldy.
Buell, F. R.
Bueno, Esta V.
Buffalo, City of.
Buffington, Eugene J.
Buhne, H. H.
Bunker, Elihu.
Bunker, George H.
Bunsen, Robert W. E.
Bunting, Wm. H.
Burdett, J. C.
Bureau, Charles.
Buren, Louie.
Burger, H. B., jr.
Burkhart, Young.
Burney, Robert B.
Burnham, George.
Burns, Etta M.
Burns, James.
Burns, S. F.
Burr, Ellen.
Burr, Forest.
Burroughs, F. G.

Templeton, Horace.
Terrell, Otis D.
Terry, Anna C.
Terry, J. S.
Terry, Julietta.
Terry, Ruby.
Thayer, C. A.
Thayer, Ida A.
Thayer, Serena.
Thirgue, Lasey.
Thomas, Annie.
Thomas, Annie V.
Thomas, Charley.
Thomas, Flora.
Thomas, Helen B.
Thomas, John L.
Thomas, Joseph B.
Thomas, Lewis M.
Thomas, Lottie L.
Thomas, Margaret.
Thomas, Martha D.
Thomas, Mary.
Thomas, Maud.
Thomas, R. R.
Thomas, Sandy.
Thomas, Sidney G.
Thomas, William.
Thomas, Willie F.
Thompson, A. W.
Thompson, Ada.
Thompson, Etta L.
Thompson, Ferris S.
Thompson, Flora E.
Thompson, H. E.
Thompson, Leslie C.
Thompson, Minnie M.
Thompson, Sarah L.
Thompson, William H.
Thoms, Lavinia.
Thomson, C. J.
Thoroughgood, Lacy.
Thorp, Samuel S.
Thurber, Edith.
Thurlow, Leora M.
Thurston, James P.
Tilden, S. J.
Tilden, Samuel J.
Tilghman, Kate H.
Tilley, E. M.
Tilton, E. R.
Tilton, Henry R.
Timpson, C. B.
Tinsley, Clara.
Titus, Emma C.
Tobey, Gerard C.
Todd, Addie A.
Todd, Annie E.
Todd, Annie R.
Todd, Carrol.
Todd, Edith F.
Todd, Ella M.
Todd, F. C.
Todd, George.
Todd, Maggie.
Todd, Major.
Todd, Seth M.
Todd, W. H.
Tolley, J.
Tolley, Leo H.
Tom, Black.
Tomkins, Watson.
Tompkins, Daniel.
Tompkins, Laura.
Tompkins, Wm. S.
Tonjes, Charles.
Torbert, General.
Towner, T.
Townsend, A. M.
Townsend, Della.
Townsend, H. C.
Townsend, Phoebe B.
Townsend, J. C.
Townsend, W. J.
Tracy, Fannie.
Trafton, D. L.
Trainer, Ann J.
Trask, Hattie L.
Trask, Melissa.
Travers, Clemmie.
Travers, George C. A.
Travers, Hattie E.
Travers, Louise.
Travers, M. M.
Travers, Margaret A.
Travers, Virgie P.
Tre, Helen.
Treadwell, Jennie.
Treat, John L.
Trefethen, M. W.
Trevoy, Edward.
Trickey, Charles H.
Trott, James E.
Trout, Bell J.
Trubee, Julia A.
Truitt, George W.
Truitt, George W., jr.
Truitt, W. W.
Trumbull, C. E.
Trusty, John H.
Tubman, A. J.
Tuck, W. E. & W. L.
Tucker, M. T.
Tuft, James.
Tunnell, E. W.
Tunnell, Frances C.
Tunnell, Iona.
Turner, M.
Turner, Alice P.
Turner, Amy.
Turner, James H.
Turner, Lucy.
Turner, Marjie.
Turner, S. V.
Tuttle, Seth M.
Tuttle, Smith.
Tuxbury, A. C.
Twohy, John.
Tyler, C. S.
Tyler, J. T.
Tyler, Fred.
Tyler, H. Hansel.
Tyler, Mary E.
Tyler, Mattie L.
Tyson, Emma E.

Underhill, J. J.
Underhill, Mary.
Undine, Young.
Urann, Marcus L.

Vagabond, Beloved.
Vail, Ethel.
Vail, Samuel J.
Van Brunt, Benjamin A.
Vance, Lizzie.
Vance, Oceania.
Vance, Wm. G.
Vandergrift, J. A.
Vanderslice, George C.
Vandiver, Murray.
Van Dusen, Grace.
Vangilder, Flora.
Vanneman, Edward C., jr.
Van Name, Lydia.
Varela, Pedro.
Vaux, Richard.
Veale, William.
Venable, Manie T.
Venable, Walter A.
Venables, Seth D.
Venner, Clarence H.
Verrall, Edith H.
Vetra, G. G.
Vetra, J. B.
Vetra, Mary L.
Viator, Rita A.
Vickers, Mary.
Vickers, Virginia.
Vickery, Kate F.
Vickery, William H.
Viena, Lavina.
Vikingen, G.
Vilas, William F.
Villard, Henry.
Virginia, C.
von Nyvenheim, A.
Vought, Pell S. C.

Wade, D. B.
Wade, Kate.
Wade, Maggie W.
Wagner, Martin.
Wahab, Annie F.
Wake, Ida.
Walcott, George E.
Walker, Abbie S.
Walker, J. B.
Walker, J. E.
Walker, J. W.
Walker, John C.
Walker, Ned P.
Wall, Charles.
Wall, J. G.
Wallace, Benjamin M.
Wallace, David.
Wallace, Eudora T.
Wallace, Gracie C.
Wallace, Hattie A.
Wallace, L. C.
Wallace, Levin S.
Waller, Bell.
Waller, R. J.
Waller, Robert L.
Walls, Rebecca M.
Walstein, M. G.
Walston, Mattie A.
Walter, John R.
Walton, Collins W.
Wands, Gertrude.
Waples, Clara.
Ward, Annie R.
Ward, Florence.
Ward, Marcus L.
Ward, Mary J.
Ward, Wm. E.
Ward, William M.
Ware, Carrie C.
Warford, B. H.
Warner, Donald H.
Warren, G. N.
Warren, William.
Warriner, S. D.
Washburn, Uriah F.
Washington, George.
Washington, Hattie.
Washington, Melissa.
Washington, Virginia.
Washington, City of.
Waterman, Nannie E.
Waters, Hester A.
Waters, Kate R.
Waters, Wm. A.
Watson, Susan L.
Watts, Edna.
Watts, Stephen J.
Weatherwax, J. M.
Weaver, Charley C.
Weaver, Jennie.
Weaver, Josie.
Weaver, Mary.
Webb, Annie E.
Webb, Mary E.
Weber, Adam.
Webster, Daniel.
Webster, Frances E.
Webster, James A.
Webster, Lydia M.
Webster, Melissa.
Webster, Ralph T.
Webster, Wm. L.
Wehrum, C. C.
Weller, Henry.
Welch, Andrew.
Welles, Carrie B.
Welles, T. E.
Wellington, Mary B.
Wells, D. A.
Wells, George W.
Wells, Hattie.
Wells, Helen G.
Wells, Lillie O.
Wells, Marshall O.
Wells, Ruth A.
Welt, Augustus.
Wentworth, Alice S.
Wescott, Geo. W.
Wesley, A.
Wesley, Elizabeth.
Wesley, John.
Wesley, Mary.
Wesley, William.
West, A. J.
West, Edward R.
West, Eliza A.
West, R. W.
West, Watson A.
Westermann, Henry.
Wethered, John.
Whalen, Mary A.
Whealton, D. J.
Wheatley, Georgia E.
Wheatley, Hattie C.
Wheatley, Lucie.
Wheeler, C. C.
Wheeler, E.
Wheeler, Joe.
Whilldin, John G.
Whilldin, Rebecca G.
Whitaker, A. E.
White, Alma.
White, Annie.
White, Annie Lena.
White, Clifford I.
White, D. W.
White, Emily I.
White, Gladys.
White, John.
White, John C.
White, John T.
White, Laura.
White, Lena.
White, Lizzie J.
White, Lottie E.
White, Marvin D.
White, Mary A.
White, N. R.
White, Nannie P.
White, Nellie.
White, R. J.
White, Rebecca J.
White, Sallie.
White, Samuel T.
White, Thomas W. H.
White, Wm. S.
White, Willie H.
Whitehead, Harriet C.
Whitfield, Mary and Pearl.
Whiting, Bessie.
Whiting, General.
Whiting, James A.
Whiting, W. H.
Whiting, William H.
Whitmore, E. A.
Whitmore, L. T.
Whitney, Emily F.
Whitney, Henrietta A.
Whittemore, Charles.
Whittington, Frank.
Whyland, A. E.
Whyte, Wm. P.
Wicks, Samuel C.
Wilber, R. S.
Wilcox, M. I.
Wilder, S. G.
Wiley, Alexander.
Wiley, Anne E.
Wiley, Isabel B.
Wilkes, G. W.
Willard, Grace P.
Willard, Louise M.
Willard, S. P.
Willey, C. W.
Willey, Ella M.
Willey, Lizzie B.
Williams, Annie.
Williams, Bernardine.
Williams, Edward F.
Williams, Frank A.
Williams, G. C.
Williams, L. E.
Williams, Lizzie A.
Williams, R. A.
Willing, Flora M.
Willing, Hilda M.
Willing, Isaac A.
Willing, Lena.
Willis, K. T.
Willis, Lou.
Wills, Emma V.
Wilson, Annabell.
Wilson, Annie.
Wilson, Charles R.
Wilson, D. A.
Wilson, E. S.
Wilson, Edwin.
Wilson, Ella.
Wilson, Henry.
Wilson, J. W.
Wilson, John S.
Wilson, Levin J.
Wilson, S. J. D.
Wilson, Sarah.
Wimsatt, S.
Windsor, Helen.
Windsor, Winnie H.
Wingate, Russell A.
Wingate, Sarah W.
Winkleman, Mary.
Winship, Mattie.
Winslow, Carrie.
Winslow, Edward B.
Winslow, Jacob S.
Winsmore, Thomas.
Wise, Henry A.
Witbeck, Henry.
Witherbee, Frank B.
Withington, Henry.
Witt, L.
Wixon, Amy.
Wood, Alida.
Wood, E. K.
Wood, Fred J.
Wood, J. C.
Wood, J. Chester.
Wood, Nellie.
Wood, Samuel.
Wood, Sarah.
Woodall, Kate.
Woodruff, Arthur V. S.
Woods, Daisy.
Woods, Georgia.
Woodward, A. K.
Woodworth, C. P.
Wooley, Thomas R.
Woolford, George W.
Woolford, Levin.
Woolson, Mary.
Wootten, Orlando V.
Worden, Ella.
Worrell, Lewis C.
Wright, A. W.
Wright, Carrie E.
Wright, Emily P.
Wright, Ethel M.
Wright, James O.
Wright, John W.
Wright, Sarah Jane.
Wrightson, Mary E.
Wroldsen, Mary I.
Wyandotte, Lelia.
Wyatt, Louisa.
Wyman, Charles E.

Yates, L. E.
Yeakel, Milton F.
Yerkes, William H.
York, Nellie G.
Young, James.
Young, Lew.

Zane, Ethel.
Zealand, Star of.
Zirckle, G. A.
Zollinger, Hy.

PART II.—STEAM VESSELS.

Abbott, H. B.
Abler, P. J.
Adams, A. C.
Adams, G. C.
Adams, J. W.
Adams, Kate.
Adams, M. W.
Adams, Mary.
Adams, Sam.
Adams, Thomas.
Adams, Walter.
Adelia, Ada.
Adell, Gladys.
Adkins, Stella.
Agassiz, Alexander.
Agnes, Lady.
Agnew, William C.
Alario, Joseph.
Albert, Axel.
Albin, Henry.
Albright, John J.
Albury, Irene.
Alden, Betty.
Alexander, Douglas.
Aliber, John A.
Allegan, City of.
Allen, Charles.
Allen, Charles F.
Allen, Charlotte M.
Allen, Elsie.
Allen, Ethan, II.
Allen, Fred.
Allen, George D.
Allen, Lee.
Allen, Louis S.
Allen, Susie R. F.
Allen, W. F.
Allinson, R. T.
Allyn, G. S.
Alpena, City of.
Alpha, C. S. C. Co.
Alphonse, Mary.
Alvah, J. H.
Alyce, Lady.
Ames, Elizabeth A.
Ames, J. C.
Ames, J. W.
Ames, Lavon S.
Ames, Ward.
Ames, Wm. D.
Amudsen, Roald.
Anacortes, City of.
Anderson, Bessie A.
Anderson, James.
Anderson, John.
Anderson, Mary.
Anderson, Mary A.
Anderson, T. W.
Anderson, W. D.
Anderton, Raymond J.
Andrews, E. R.
Andrews, Ella.
Andrews, Matthew.
Andrews, W. H.
Andy, Judge.
Annan, Edward.
Anne, Princess.
Ant, P.
Anton, John.
Arbuckle, John.
Archbold, Lizzie B.
Archer, May.
Armstrong, Marilla.
Armstrong, R. J.
Armour, Philip D.
Arnold, J.
Arnold, Jennie.
Arnold, Mary.
Arnott, D. S.
Arsander, R.
Arthur, P. W.
Arundell, Anne.
Ashbridge, Samuel H.
Ashby, M. G.
Ashley, J. S.
Astell, John B.
Atkinson, Margaret.
Atlanta, City of.
Atlee, J. C.
Atwood, E. S.
Atwood, Edward S.
Atwood, J. R.
Auchincloss, John W.
Augur, Chas. H.
Augusta, Amanda.
Augusta, City of.
Augusta, Emma.
Augustus, A. A.
Austin, Calvin.
Austin, Col. Thomas F.
Austin, J. C.
Averell, Wm. J.
Avery, Edward P.
Averill, Jas. K.
Avetta, Helen.
Ayers, Frederick H.

Babcock, W. I.
Bach, Minnie C.
Bailey, Ann.
Bailey, C. W.
Bailey, John W.
Bair, Beatrice.
Baird, Christiana.
Baker, Charles J.
Baker, Daniel C.
Baker, E. C.
Baker, Fillmore A.
Baker, Frank A.
Baker, George F.
Baker, Janie.
Baker, John A.
Baker, Joseph.
Baldwin, A.
Baldwin, Eben.
Baldwin, Leslie.
Baldwin, Wm. H.
Ball, Frank C.
Balmer, Marie.
Baltimore, City of.
Baltimore, Lord.
Bancroft, W. H.
Bangor, City of.
Bangs, Anson M.
Banks, Louis.
Barbour, J. A.
Barbour, Jennie.
Barker, Ralph.
Barker, S. B.
Barkley, Alexander.
Barkley, R. C.
Barlum, John J.
Barlum, Thomas.
Barnes, Irene.
Barnes, Iva S.
Barnes, Susie P.
Barnett, The.
Barnum, Sam.
Barr, Alice L.
Barr, John C.
Barrett, Hugh C.
Barrett, Michael T.
Barrett, R. J.
Barron, Anna.
Barron, Robert.
Barth, L. L.
Bartlett, Commodore.
Barton, Grace.
Bartow, J. H.
Basco, T.
Bateman, E. G.
Bates, George H.
Battle, James.
Bavier, W. N.
Baxter, Edgar.
Baxter, H. A.
Baxter, Irwin D.
Baxter, W. C.
Bay, Lizzie.
Beach, A. F.
Beach, William N.
Beal, Sylvina W.
Beale, Mary J.
Beam, W. L.
Beard, Edith.
Beard, Henry S.
Beard, James.
Beard, William H.
Beardsley, A. J.
Beardstown, City of.
Beatty, Charles.
Beauchamp, Z. E.
Beckwith, F. H.
Bedell, Ossian.
Beebe, Mary.
Begley, Edward.
Bell, Ada.
Bell, Anna.
Bell, Carrie.
Bell, Daniel.
Bell, Eva.
Bell, Florence.
Bell, Hattie.
Bell, Ida.
Bell, John F.
Bell, Julia W.
Bell, Laura.
Bell, Lucy.
Bell, Mary.
Bell, May.
Bell, Nettie.
Bell, Nora.
Bell, Ruth.
Belle, Anna.
Belle, Annie.
Belle, Bonnie.
Belle, Buckeye.
Belle, Cora.
Belle, Fannie.
Belle, Florence.
Belle, Frances.
Belle, Hazel.
Belle, Ida.
Belle, Mae.
Belle, Mary.
Belle, Nettie.
Belle, Ottumwa.
Belle, Salley.
Belle, White Cloud.
Bellinger, A. A.
Bellows, Joseph F.
Belo, Mary.
Benner, Eliza A.
Benner, Sherman S.
Bennett, James G.
Bennett, M. V.
Bennett, S. J.
Bennett, W. Gertrude.
Benton, Thomas H.
Benton Harbor, City of.
Berlin, City of.
Bermingham, City of.
Berry, B. F.
Bertram, John.
Berwind, Edward J.
Berwind, Harry A.
Berwind, John E.
Bessemer, Sir Henry.
Beta, C. S. C. Co.
Bethea, W. J.
Bethel, Helen.
Bethel, L. W.
Bielman, C. F.
Bielman, C. F., jr.
Bigelow, A. G.
Bigelow, H. P.
Biggs, W. S.
Billar, Samuel P.
Billo, George H.
Birckhead, L.
Bird, Abram S.
Bird, Francis A.
Bird, Hattie M.
Bird, Lady.
Bird, Lillie.
Bird, May.
Bishop, Amanda.
Bishop, W. H.
Bisso, Joseph.
Bitters, Tansy.
Bixby, W. K.
Bixley, Edgar.
Bjorn, Thor.
Black, Clarence A.
Black, Edmund F.
Blackwell, Eliza.
Blades, Lizzie.
Blades, Thomas.
Blades, William B., jr.
Blaine, James P.
Blaine, City of.
Blair, Helen.
Blaisdell, Sarah H.
Blake, Ellen.
Blanch, Haddie.
Blanchard, Kirk S.
Blankford, Wm. J.
Blees, Mary S.
Block, Joseph.
Bloecker, Emma.
Bluffton, City of.
Blum, Sarah.
Blundon, William.
Blunk, J. M.
Bodwell, Gov.
Boeckling, G. A.
Bogue, Virgil G.
Boice, Hewitt.
Boland, John J.
Boles, W. A.
Bond, Hugh.
Bond, Hugh L., jr.
Bonner, J.
Boody, David A.
Booth, A.
Booth, E. S.
Booze, Eva.
Bope, H. P.
Bos, C. J.
Boston, City of.
Bothell, City of.
Bouker, John A.
Bourne, Frederick G.
Boutin, N.
Bowers, C. O.
Bowman, Dorcas.
Bowyer, C. C.
Boyce, Isabella J.
Boyce, Mary H.
Boyd, Harry H.
Boyden, J. E.
Boyer, L.
Boynton, C. L.
Boyne, City of.
Bozman, L. H.
Bradford, Dorothy.
Bradford, J. and P.
Bradford, M. F.
Bradley, Charles H.
Bradley, George H.
Bradley, John C.
Bradley, M. A.
Bradley, Peter B.
Bradley, Robert S.
Bradley, W. C.
Bradley, Wm. J.
Bradon, Clara.
Bradshaw, Mary A.
Bradshaw, Mary S.
Brady, G. F.
Braeger, Frank.
Brainard, Julia A.
Bramble, Eva.
Bramell, A. M.
Brandow, Edwin.
Brandt, Madaline.
Branning, J. W.
Bransford, L. R.
Bransford, Viva.
Brearly, Armitage.
Breckenridge, Belle.
Brennan, Michael M.
Brennan, Thomas S.
Brent, Mary.
Brett, James T.
Brevard, Fannie.
Brewer, Viola M.
Brewerton, Major Henry.
Brewington, J. C.
Brewster, S. S.
Breymann, G. H.
Breymann, John B.
Bridges, Elsie A.
Briggs, Dr. S. N.
Brightman, Leonard.
Brittain, Mollie.
Brittain, Wm. M.
Britton, John A.
Brockman, H. C.
Brockton, City of.
Broere, Ida G.
Brogan, L. T.
Brooks, Anna J.
Brooks, H. G.
Brooks, Lee H.
Brooks, Velma.
Broward, Capt.
Brower, A. G.
Brower, Henry F.
Brown, A. C.
Brown, Albert.
Brown, Alice.
Brown, Alvin.
Brown, Carrie.
Brown, Charles.
Brown, Clara.
Brown, E. N.
Brown, Eugene H.
Brown, Flora.
Brown, Frank E.
Brown, Gussie.
Brown, Harry.
Brown, Harry C.
Brown, Harvey H.
Brown, Hattie.
Brown, I. E.
Brown, J. J. H.
Brown, James E.
Brown, Jerry.
Brown, Jim.
Brown, Just.
Brown, Nellie.
Brown, R. C.
Brown, S. Thos.
Brown, Sam.
Brown, S. Q.
Brown, Samuel S.
Brown, Sarah.
Brown, Senora.
Brown, W. W.
Brown, William L.
Brown, Willie.
Bruce, B. F.
Brune, F. W.
Bruner, Joseph.
Brush, Geo. S.
Brusso, C.
Brusstar, John Twohy.
Brusstar, William S.
Bryson, Mabel E.
Bucham, Hattie F.
Buchanan, James.
Buchanon, George.
Buck, Henry.
Buckley, Edward.
Buckley, Kate.
Budd, A. R.
Budd, Goldy.
Buell, F. R.
Bueno, Esta V.
Buffalo, City of.
Buffington, Eugene J.
Buhne, H. H.
Bunker, Elihu.
Bunker, George H.
Bunsen, Robert W. E.
Bunting, Wm. H.
Burdett, J. C.
Bureau, Charles.
Buren, Louie.
Burger, H. B., jr.
Burkhart, Young.
Burney, Robert B.
Burnham, George.
Burns, Etta M.
Burns, James.
Burns, S. F.
Burr, Ellen.
Burr, Forest.
Burroughs, F. G.

Burrows, F. C.
Burt, C. W.
Burt, Lucille.
Burton, Georgie.
Busby, Leonard J.
Bush, Beatrice.
Bush, C. E.
Bush, Eleanor.
Bush, Louisa.
Bussey, Lady.
Butler, Frank S.
Butler, Jim.
Butler, Joseph G., jr.
Butman, W. G.
Butterfield, Samuel.
Butters, Marshall F.
Butts, J. B.
Byers, A. M.
Byers, James.
Byers, J. C.
Byrne, Mary C.

Cadwell, C. W.
Cahill, Walter.
Cahill, Winfield S.
Cain, Tubal.
Califano, Antonio.
Call, Joe.
Callanan, L. J.
Callahan, John W.
Callis, D. G.
Callister, J. W.
Calvert, G. W.
Camden, City of.
Camors, J. B.
Campaigne, H. A.
Campana, Jennie.
Campbell, D. R.
Campbell, John.
Cannon, Kate.
Cannon, Maggie.
Caples, John F.
Cappella, A. F.
Carathima, Mary.
Carbray, Felix.
Carlysle, Mary.
Carpenter, A. B.
Carr, General J. B.
Carr, Robert E.
Carré, W. W.
Carrington, M. D.
Carmel, M.
Carnegie, Andrew.
Carney, Jas. A.
Carrabelle, City of.
Carrel, Hercules.
Carroll, James.
Carson, Kit.
Carter, E. D.
Carter, James O.
Carter, Ruth V.
Carter, W. B.
Carter, W. J.
Cassano, Peter.
Cassidy, James H.
Caswell, Herman S.
Caswell, John W.
Cavett, Clara.
Celina, Mary.
Chadwick, Nellie.
Chaffee, J. B.
Chamberlain, E. T.
Chamberlain, H. S.
Chamois, City of.
Champion H. M.
Champlin, Capt. Thos. A. P.
Chandler, John G.
Chanslor, J. A.
Chapel, H.
Chapin, Chester W.
Chapin, Commander.
Chapman, Wm. E.
Chappell, A. E.
Chard, Samuel.
Charleston, City of.
Charnley, C. M.
Chase, Edna.
Chase, Ida.
Chase, Ida M.
Chase, Stephen.
Cheboygan, City of.
Chelsea, City of.
Cherry, C. C.
Cherry, S. A.
Cherry, W. N.
Chester, City of.
Chicago, City of.
Childs, Eversley.
Childs, George W.
Childs, George W.
Childs, W. H.
Chipman, Susie.
Chisholm, Alvah S., jr.
Chisholm, William.
Choate, Leander.
Christian, D. E.
Christie, T. S.
Christy, Andrew.
Church, Alonzo C.
Church, G. H.
Churchman, F. A.
Cincinnati, City of.
Claire, Eva.
Claire, Ste.
Clark, Alva.
Clark, A. B.
Clark, Champ.
Clark, Dora.
Clark, Edward.
Clark, James H.
Clark, John I.
Clark, Joseph M.
Clark, J. V.
Clark, Malcolm V.
Clark, Mary M.
Clark, R. P.
Clark, S. L.
Clark, William H.
Clark, Wm. W.
Clarke, C. C.
Clarke, Chas.
Clarke, Charlie.
Clarke, E. A. S.
Clarke, Samuel.
Clarmond, Lizzie.
Clarno, Ruth.
Clay, Henry.
Clayton, E. A.
Clayton, Jessie.
Cleary, Wm. E.
Clement, Stephen M.
Clements, W. H.
Clemons, Josie.
Cleveland, Annie.
Cleveland, City of.
Cleveland, Grover.
Clipper, E. L.
Clow, Martha.
Clowry, Robert C.
Cluett, Geo. B.
Clyde, Dick.
Clyde, George W.
Clyde, Thomas.
Coates, Peter.
Cobb, Governor.
Cochran, Phebe.
Codd, E. J.
Coe, Burton E.
Coe, E. Frank.
Coe, S. S.
Coffey, Michael J.
Coffin, Abbott.
Coffin, Stella M.
Coffinberry, H. D.
Cogan, W. F.
Colburn, A. R.
Colburn, Lizzie.
Cole, J. O.
Cole, John M.
Cole, Thomas F.
Coles, Lucy.
Coley, William.
Coleman, William
Colgan, M. A.
Colgate, James B.
Collier, Captain.
Collier, Katie.
Collins, John B.
Collins, Val P.
Colman, J. M.
Colon, Peter L.
Colonna, Charles J.
Colton, A. W.
Columbia, City of.
Columbus, Christopher.
Columbus, City of.
Combes, Anna E.
Combes, S. D.
Combs, Mary E.
Comings, Annie.
Coney, Edgar F.
Congdon, Chester A.
Congdon, Thomas B.
Congdon, Wm. P.
Conger, Omar D.
Conine, Eli B.
Conklin, C. S.
Conklin, V. C.
Conners, William.
Conover, C. H.
Conover, Zeph S.
Conway, Michael W.
Conway, Jas. G.
Conway, Wm. J.
Cook, Cornelia.
Cook, E. P.
Cook, Josh.
Cook, Katie.
Cook, R. H.
Cook, Robert H.
Cooke, Delos W.
Cooley, George D.
Coombs, J. N.
Cooper, Anna S.
Cooper, Bella.
Cooper, George.
Cooper, Lillian C.
Cooper, Ralph M.
Cora, Ann.
Corbin, Henrietta.
Corbin, Lidie F.
Corcoran, H. J.
Cordill, Senator.
Cordts, John H.
Corey, William E.
Corl, Albert.
Cornelius, Adam E.
Cornell, Ezra.
Corning, Erastus.
Corr, Mary R.
Corrigan, James.
Cort, Henry.
Corwin, Horton jr.
Costa, Pedro.
Costello, Dan.
Cotton, Nellie.
Couch, Mattie.
Coulbourn, Lena V.
Coulby, Harry.
Coulston, J. Warren.
Courtney, Warren J.
Cove, Glen.
Covert, I. C.
Covert, Tillie.
Covington, A. B.
Covington, H. L.
Covington, M. J.
Covington, W. H.
Cowan, Isabel.
Cowen, John K.
Cowle, John B.
Cowles, Theodore E.
Cowling, George.
Cox, C. F.
Cox, Christie A.
Cox, Drusilla M.
Cox, Effie.
Cox, Wm. E.
Cox, Wm. T.
Coyle, Mamie.
Crabtree, Earl Paul.
Craemer, Fred.
Craig, Geo. L.
Craig, Thompson S.
Cramp, William.
Crandall, Orville A.
Crane, Frank R.
Crane, Rhoda E.
Craven, John V.
Crawford, George G.
Crawford, Lizzie.
Cree, Bernice.
Creel, Hattie.
Crerar, John.
Creswell, R. J.
Crew, Edna V.
Crew, Henry G.
Crie, Harriet A.
Crimmin, Wilbur.
Cripps, George S.
Crockett, Adelbert
Crockett, J. H.
Cronin, B. S.
Crosby, E. G.
Crosby, S. L.
Crossman, Archey.
Croswell, Mary F.
Croswell, Omar J.
Croswell, W. W.
Croswell, Wm. W.
Crouse, J. S.
Crozier, Jeanne.
Crum, Emma.
Crusoe, Robinson.
Crysler, Walter.
Cudahay, John.
Cudahy, John.
Cuddy, Loftus.
Cumming, Wm. A.
Cummins, J. A.
Cumnock, Ruth E.
Cunningham, Thomas, sr.
Curran, Lauretta.
Currie, R. W.
Curry, S. S.
Curtis, C. F.
Curtis, George.
Curtis, Mary B.
Cutler, J. B.
Cutler, L. H.
Cuyler, Glen.

Dahl, Peter.
Dahlke, H
Dailey, G. W.
Dailey, John D.
Dailey, William J.
Dallas, John B.
Dallman, Martin.
Dalton, H. G.
Dalzell, Edward T.
Dalzell, Fred B., jr.
Dalzell, W. Freeland.
Dan, Capt.
Dana, Major.
Danes, A. S.
Daniels, E. R.
Danielson, G. W.
Dantzler, Bessie H.
Dantzler, Eran.
Dantzler, L. N.
Dare, Nina.
Dare, Virginia.
Darling, Grace.
Darling, Hattie.
Darlington, Jared.
Dash, John A.
Davidson, A. D.
Davidson, James E.
Davidson, Louis R.
Davidson, Thomas.
Davidson, William H.
Davis, Catharine.
Davis, Catherine.
Davis, Chas. J.
Davis, Etta.
Davis, H. J.
Davis, Irene Elaine.
Davis, Joseph H.
Davis, J. T.
Davis, M. M.
Davis, Mary E.
Davis, Minnie.
Davis, M. Mitchell.
Davis, Nellie G.
Davis, R. G.
Davis, Towsend.
Davis, T. H.
Davis, Ulster.
Davis, Winnie.
Davison, Alexine.
Davison, Ed.
Davison, Edith.
Davison, J. K.
Davock, William B.
Daws, E. F.
Dawson, Anna M.
Dawson, Joseph I.
Day, Charles A.
Day, Erastus.
Dayton, Charles F.
Dayton, Edwin.
Dayton, Lillie B.
Dean, B. M.
Dean, Daisy.
Dean, Helen.
Dean, Lillie.
Dearborn, David B.
de Barry, Fredk.
Deck, Irene.
Decker, Freddie W.
Decker, G. W.
Decker, Jennie F.
Decker, Sylvester.
De Hart, Col.
Deery, H. A.
Dell, Hazel.
Della, Emma.
Demarast, Aug.
de Monts, Sieur.
Dempsey, E. C.
Denessen, John.
Denessen, Nettie.
Denham, Helen.
Dennis, E. Benson.
Denson, James.
Denton, Grace M.
Depew, C. M.
De Puy, Capt. M.
Derickson, G. F.
Desmond, John.
Desmond, Tim.
Detroit, City of.
Devereux, J. H.
Dewar, John D.
Dewey, Admiral.
Dewey, George.
Dewey, Julian.
Dewey, J. N.
Dewing, M.
Dey, Nellie B.
Dial, Ella.
Dick, Capt.
Dick, Emma.
Dickerman, Martha E.
Dickinson, J. Q.
Dickinson, Wm.
Dickerson, E. S.
Dickson, E. P.
Dickson, H. L.
Dickson, Thomas.
Dickson, William B.
Dierssen, F.
Dillon, Lou.
Dimick, Lorenzo.
Dimmers, C. H.
Dimmick, J. K.
Dimock, H. F.
Dingley, Governor.
Dinkey, Alva C.
Dinsdale, William.
Dippel, John.
Dittly, George.
Dixon, Matilda J.
Dixon, Sarah.
Dixon, S. O.
Dixon, Thomas J.
Dodds, Robert.
Dodge, David R.
Dodge, John W.
Dodge, W. Talbot.
Dodsworth, Tom.
Dohrn, Anton.
Dolan, Hubert J.
Dolive, Louis.
Dollar, Melville.
Dollar, Stanley.
Dolliver, C. A.
Donahue, James M.

Donaldson, Geo. S.
Donaldson, James P.
Donaldson, John A.
Doniphan, City of.
Donnelly, William P.
Doodle, Nancy.
Dormer, Grace.
Dornbos, H. J.
Doron, William E.
Dorr, Temple E.
Dougherty, M.
Douglas, E.
Douglas, Gov.
Douglas, R. B.
Douglass, E. T.
Douglass, John.
Douglass, Mary W.
Douglass, Virginia.
Dove, William M.
Dover, City of.
Doville, R. E.
Downey, Robert.
Dowman, Sadie.
Downs, Kittie.
Doyen, P. H.
Doyle, James A.
Drake, Col. E. L.
Drake, T. C., jr.
Drake, W. E.
Dranneh, C. W.
Draper, Mary.
Drew, Helen P.
Drews, Fred.
Drews, Wm.
Driscoll, Fred.
Driscoll, J. H.
Drummond, Albert.
Dryden, Edith M.
Duane, James.
Du Bois, Henry N.
Dudley, Bob.
Duffy, Jim T., jr.
Dugan, Bessie M.
Dumont, Gen'l J. A.
Dunbar, Charles F.
Dunbar, James.
Dunbar, R.
Duncan, Hattie L.
Duncan, John.
Duncan, W. B.
Dunford, Fred J.
Dunham, James S.
Dunn, John, jr.
Durkee, G. R.
Durrua, Mary F.
Durston, J. F.
Dussault, D.
Dutton, B. B.
Düy, Robert M.
Dwyer, E. L.
Dwyer, Thomas.
Dyer, Charles A.
Dykes, J. L.

Eads, James B.
Eagle, Spread.
Earl, Edna.
Earl, Wm. S.
Earle, Beatrice.
Earling, E. J.
Earnshaw, F. O.
Eastman, Gardie.
Easton, R. P.
Easton, Sarah E.
Eaton, Blanche.
Eaton, Henry F.
Eaton, Phillips.
Eccles, Samuel, jr.
Eddy, Charles A.
Eddy, John F.
Eddy, Selwyn.
Edenborn, Sarah.
Edenborn, William.
Edgington, Bell C.
Edison, Thomas A.
Edson, C. R.
Edson, Franklin.
Edward, Frank.
Edward, George.
Edward, James.
Edward, Stewart.
Edwards, E. W.
Edwards, Herbert N.
Edwards, Wilbert A.
Edwards, William.
Eichel, Leslie.
Elbert, Julius.
Elder, Geo. W.
Elizabeth, Mary.
Ellen, Lady.
Elliott, Clara A.
Elliott, J. C.
Elliott, James R.
Elliott, Wm.
Ellis, H. C.
Ellis, Sadie E.
Ellison, J. O.
Ellsworth, Annie.
Ellwood, Alvah.
Ellwood, Isaac L.
Elmore, R. P.
Elmore. Sue H.
Elodie, Young.
Elphicke, Mary C.
Emerson. Mary.
Emery, Temple.
Emson, Christian D.
Endress, Ora.
Endress, C. W.
Engel, William.
England, R. W.
Engle, Carrie.
Englis, John.
Enos, Catherine D.
Enos, Jesse.
Enos, Laura.
Enos, Malicia.
Ericsson, John.
Erie, City of.
Esherick, Frank K.
Esser, Mart H.
Estabrook, R.
Estell, Birdie.
Estelle, Clyde.
Estelle, Hazel.
Estill, John H.
Etta, Frances.
Eufaula, City of.
Eugene, City of.
Euphane, Helen.
Eure, C. T.
Evans, J. C.
Evans, J. J.
Evans, Johnson.
Evans, Pearl D.
Evartt, Eva.
Eveline, M.
Evelyn, Mary.
Everett, City of.
Ewell, J. C.
Ewig, H.

Fairbairn, Sir Wm.
Fairbanks, Julia.
Fall, E.H.
Fall River, City of.
Farmer, Mollie L.
Farragut Admiral.
Fass, Marcus.
Faulkner, C. L.
Faunce, George B.
Fawcett, Gordon.
Fayetteville, City of.
Fedderman, C. W.
Felton, Rebecca L.
Fenerstein, Louis.
Fentress, W. S.
Fenwick, George W.
Fern, Fanny.
Ferris, Charley.
Field, George.
Field, Helen M.
Field, O. M.
Field, William A.
Filbert, William J.
Finch, Henry.
Finley, J. B.
Fischer, S. M.
Fisher, A.
Fisher, Erwin L.
Fisher, George E.
Fisher, Meredosia.
Fiske, Bessie.
Fitch, Wm. F.
Fitzgerald, R. P.
Fitzgerald, W. E.
Fix, Clarence.
Flagg, G. A.
Flanders, Wm. M.
Flannery, Thomas.
Flannery, W. H.
Fleet, Samuel.
Fleetwood. Julian J.
Flesher, I. N.
Fletcher, A. A.
Fletcher, F. W.
Fletcher, Mary.
Fletcher, Spencer D.
Fletcher, Theo.
Fletcher, T. F.
Fletcher, William.
Fling, Arthur R.
Florence, City of.
Flower, Gov.
Flower, Roswell P.
Fobes, Geo. C.
Follette, Nellie.
Follette, James W.
Follette, W. H.
Foote, Emily A.
Ford, B. S.
Ford, J. C.
Fordham, Grace.
Fordney, Joseph W.
Foreman, Clay.
Forman, W. A.
Forsyth, George I.
Forsyth, Lester A.
Fort, Tom.
Fort Pierre, City of.
Foss, Lillian D.
Foss, Wilson P.
Foster, A.
Foster, I. N.
Foster, Lizzie B.
Foster, Parks.
Foster, R. J.
Foster, Reuben.
Fowle, Daniel G.
Fowler, Dick.
Fowler, Frank.
Fowler, Joe.
Fowler, W. E.
Fox, Charles A.
Fox, John.
Frances, Anna.
Frances, Charles.
Frances, Ida.
Frances, M.
Frances, Mary.
Francis, Emma.
Francis, Guy R.
Frank, Henry.
Frank, Ida.
Franklin, Benjamin.
Franklin, Mary B.
Frasch, Herman.
Fraser, Esther.
Frazer, A. C.
Frazier, Henry.
Frear, W. H.
Freeman, Daisy.
Freeman, Gracie E.
Freese, A. C.
French, G. Watson.
French, Jonas H.
French, Peter W.
Frick, Henry C.
Friend, J. H.
Frisbie, General.
Fritz, Capt.
Froelich, Elizabeth M.
Frome, Anna M.
Froment, Alex.
Fryer, Robert L.
Fuller, John.
Fuller, Ransom B.
Fuller, W. P.
Fuller, Willford W.
Fullerton, J. C.
Fulton, Robert.
Furber, James T.
Furman, George H.

Gadsby, Daisy.
Gage, Hattie.
Gallagher, C.
Gallagher, Charles T.
Gallaway, S. R.
Gallison, Wm. H.
Gallup, Annie E.
Gallup, N. S.
Gamble, Edward S.
Gamage, Laura E.
Gardner, Edwin B.
Gardner, Sophia M.
Garfield, James A.
Garig, Wm.
Garlick, T. J.
Garner, May.
Garrett, C. P.
Garrett, J. Lentz.
Garrett, John.
Garrett, John W.
Garrett, Robert.
Garretson, General.
Garrison, Eddie H.
Garrison, Julia B.
Garrison, Virgie.
Gary, Elbert H.
Gaskell, Millie T.
Gaskill, Leola B.
Gates Artemus.
Gates, John W.
Gatzert, Bailey.
Gay, Nellie.
Gayley, James.
Gaynor, Col. John F.
Gazzam, Nellie M.
Geiken, Frank P.
Genever, Lottie.
Genoa, City of.
Gent, F.
Gibb, David.
Gibbons, J. Thomas.
Gibbs, John.
Gibbs, John S.
Gibbs, Rufus M.
Gibson, Eva L.
Gibson, Willie J.
Gifford, James M.
Gilbert, Fannie M.
Gilbert, Fred.
Gilbert, Jennie H.
Gilbert, W. H.
Gilchrist, Frank W.
Gilchrist, Joseph C.
Giles, Emma.
Gilham, Robert P.
Gill, Alice M.
Gillen, Edward.
Gillen, Henry.
Gillett, F. W.
Gillett, James N., jr.
Gillett, S. P.
Gilliken, Effie M.
Gillis, A.
Gilman, Edward R.
Gilroy, Thos. F.
Givan, H. C.
Given, Adam.
Gladdys, E. O.
Gladwish, W. E.
Glass, Pete.
Glen, John.
Glenn, Fulton.
Glennan, E.
Gloucester, City of.
Gnewuch, Charlie J.
Godfrey, Annie.
Godman, F. L.
Goldstrom, E.
Gordon, F. W.
Gordon, Mary E.
Gordon, R. J.
Gore, J. J.
Gorges, Ferninando.
Gorman, A. P.
Gorman, Avery.
Goss, Blanche Viola.
Gould, Jay.
Goulder, Harvey D.
Gove, Wesley A.
Gowen, Albert Y.
Grace, Ben.
Grace, E. C.
Grace, Jennie.
Grace, Lady.
Grady, Henry W.
Graham, Lillie M.
Graham, May.
Graham, W. R.
Graham, W. W.
Grammer, G. J.
Grand Rapids, City of.
Grannis, Carrie.
Grant, Nettie.
Grant, U. S.
Grasselli, Eugene.
Grattan, W. S.
Gratwick, William H.
Gray, Alma.
Gray, Alys.
Gray, Esther.
Gray, Lady, II.
Gray, Mary A.
Gray, Nellie.
Gray, Wash.
Graysboro, City of.
Greacen, S. B.
Grebb, Nellie L.
Greeley, Carlos S.
Green, Andrew H.
Green, C. H.
Green, G. R.
Green, Gilbert R.
Green, Nettie.
Green, Rody.
Greene, M. T.
Greenlaw, Lizzie F.
Greenwood, Harry.
Greiner, Charles M.
Griffin, Grace.
Griffin, Jennie.
Groach, Ada.
Groh, Mary.
Grove, F. H.
Grover, Cris.
Groves, Anthony, jr.
Growler, Sallie.
Grubbs, J. M.
Grueby, Frances S.
Guffey, J. M.
Guion, Geo.
Gunby, L. W.
Gunn, J. R., No. 2.
Gunnell, E.
Gust, Henry.
Gustin, F. K.

Haarstick, Henry C.
Haaven, Marie G.
Haber, Henry A.
Hackett, Francis B.
Hackett, Walter.
Hackley, J. H.
Hagan, John J.
Hagan, Rose.
Hagen, Peter.
Hagerman, J. J.
Haggett, Marion.
Hague, John J.
Haines, A. T.
Haines, C. L.
Haines, Louisa.
Hal, Capt.
Hale, James L.
Hale, Nathan.
Halenbeck, O. I.
Haley, E. D.
Halford, R. G.
Hall, Douglas.
Hall, Ellen.
Hall, Fred.
Hall, Fred B.
Hall, Hattie E.
Hall, Henry B.
Hall, Mildred.
Hall, Susie.
Hall, W. G.

Halladay, Charles.
Haller, Geo. F.
Halliday, A. M.
Hamilton, Annie M.
Hamilton, Chas. H.
Hamilton, Lady.
Hamlin, H. E.
Hammel, Julia C.
Hampton, Wade.
Hancock, General.
Hand, C. C.
Hand, L. R.
Hanna, Alex Y.
Hanna, D. R.
Hanna, Howard M., jr.
Hanna, J. D. C.
Hanna, Leonard C.
Hanna, M. A.
Hanson, Albert.
Hanson, Mary.
Hanson, N. T.
Harbor, Belle.
Hardesty, George W.
Harding, Abner C.
Hardison, W. T.
Hardy, Katie M.
Hardy, Lila May.
Hare, John S.
Harkins, Jessie.
Harley, Henry.
Harlin, John.
Harlock, W.
Harms, Sophie.
Harper, John.
Harper, Maggie.
Harper, M. E.
Harrington, C. B.
Harrington. W. E.
Harriot, R. A.
Harris, C. M.
Harris, E. W.
Harris, Joe.
Harris, Rebecca J.
Harrison, Ben.
Harrison, Carter H.
Harrison, Katie.
Harrow, W. G.
Hart, Eugene C.
Hart, Frank W.
Hart, John A., No. 2.
Hart, S. C.
Hartman, Samuel H.
Hartt, J. C.
Hartweg, Fred.
Hartwell, Fred G.
Harty, Mary E.
Harvey, C.
Haskell, Lillian H.
Haskell, Wm. A.
Haskins, Maguerite.
Hass, L. T.
Hatfield, J. T.
Hathaway, A. M.
Haughwaut, Theodore.
Hausler, M. G.
Havey, Hugh R.
Haviland, B. T.
Haw, May.
Hawes, Clara.
Hawgood, H. B.
Hawgood, William A.
Hawkins, Emma.
Hawkinsville, City of.
Hay, James.
Hayden, Fannie.
Hayden, N.
Hayes, R. B.
Hayes, Winnifred.
Haynes F. J.
Hayward, M. Blanche.
Hazard, Susie.
Hazzard, Williams A.
Heald, Cordelia.
Healy, John J.
Hearst, William R.
Heath, A. R.
Heath, E. H.
Heath, Gardner.
Heath, Jacob M.
Hebard, Charles S.
Hebard, Daniel L.
Hebard, R. H.
Hebard, Robert H.
Heck, N. H.
Hecker, Frank J.
Heckmann, W. L.
Hedges, Ira M.
Heffelfinger, Frank T.
Hegg, E. A.
Heidel, Thomas.
Heider, John.
Heinley, J. and C.
Helm, D. T.
Hemphill, R. H.
Henderer, M.
Henderson, Lizzie.
Hengerer, William.
Henkle, E. J.
Hennen, Martha H.
Hennes, Annie R.
Henry, Frank D.
Hermann, G. M. A.
Herold, Ferd.
Heron, Leona.
Herrin, Wm. F.
Herron, James.
Herron, John S.
Hersey, Francis C.
Hershey, B.
Hershey, Peter D.
Hester, Dredge.
Hewes, Amy.
Hewitt, Abram S.
Hibbard, George A.
Hicks, J. Frank.
Hilda, Lady.
Hilderbrandt, H. F.
Higgins, James S.
Higgins, Mamie.
Hill, Dr. Frederick.
Hill, Elinora.
Hill, G. W.
Hill, George.
Hill, J. W.
Hill, L. P.
Hill, James J.
Hines, L. Edward.
Hinton, John B.
Hinton, Robert L.
Hires, J. W.
Hirsch, Gilbert.
Hite, W. C.
Hitz, Herman.
Hodgdon, George M.
Hoffman, Philip.
Hoffman, Maria.
Hogan, James H.
Hogg, Ima.
Holden, Hendrick S.
Holland, Beulah M.
Holland, Mabel.
Holland, Robert.
Hollins, Harry B.
Hollister, S. W.
Holmes, Edwin F.
Holmes, Gracie.
Holton, E. D.
Holton, J. S. W.
Holyoke, Richard.
Homan, Annie.
Honshell, Wash.
Hood, Thos.
Hook, I. N.
Hoole, A. J.
Hooper, E. A.
Hope, Clarise.
Hopkins, Chas. E.
Hopkins, John S.
Horn, Annie E.
Horner, Jack.
Horner, Raymond.
Horton, Mabel E.
Hoskins, N. S.
Houghten, H.
Houghton, Douglass.
House, John.
Housman, J. I.
Housman, Nina.
Houston, J. D.
Howard, Alice.
Howard, Georgie.
Howard, John.
Howard, Mary.
Howard, Stanley.
Howard, William.
Howe, Geo. C.
Howlett, John J.
Howlett, M. P.
Howlett, Maggie A.
Howlett, Thomas F. J.
Hoy, W. H.
Hoyt, James H.
Hoyt, Luke.
Hubbard, B. H. B., jr.
Hubbard, Charles.
Hubbard, General.
Hubbard, Russell.
Hubby, Turner E.
Hudgins, E. H.
Hudler, John H.
Hudson, Asher J.
Hudson, City of.
Hudson, Fred.
Hudson, George.
Hudson, Hendrick.
Hudson, J. M.
Huff, G. W.
Hughes, Pauline.
Hughes, Albert N.
Hughes, Asa W.
Hughes, Atkins.
Hughes, D. W.
Hughes, Eugene.
Hughes, John A.
Hull, Cody.
Hulse, Edna H.
Hume, Mary D.
Hume, William I.
Humphrey, James.
Hunsader, John.
Hunt, M. W.
Hunt, W. F.
Huntington, City of.
Hupper, Jennie A.
Hur, Ben.
Hurley, John G.
Husky, Fred.
Hutchins, Olive F.
Hutchinson, Charles L.
Hutchinson, J. T.
Hutchinson, John M.
Hyde, Elizabeth.
Hyde, Frances.
Hyman, Myron L.

Idaho, City of.
Inglis, John L.
Inman, B. B.
Inman, Myra.
Ireland, R. L.
Irving, Blanche F.
Irwin, Gov.
Isabell, C. C.
Islander, Thousand.
Isom, Will H.
Issena, Princess.
Ives, Albert M.
Ives, Frederick E.
Ives, Geo. N.
Ivins, De Witt C.

Jack, Captain.
Jackson, E. H.
Jackson, Dan'l K
Jackson, J. A.
Jackson, Stonewall.
Jackson, Virginia.
Jacksonville, City of.
Jahncke, Paul F.
Jahncke, Walter F.
James, G. L.
James, J. E.
James, Robert.
James, W. T.
Jamison, William A.
Jane, Lady.
Jansen, Fredk.
Jeanette, Hazel.
Jeffery, John H., jr.
Jeffrey, L. A.
Jenkins, Charles O.
Jenkins, LeBaron H.
Jenkins, Robert.
Jenks, J. M.
Jenks, Sarah A.
Jewett, Jack.
Jex, H. N.
John, James.
Johnson, A. J.
Johnson & Son, F. W.
Johnson, Jessie.
Johnson, J. W.
Johnson, Nels.
Johnson, Nettie.
Johnson, Robert W.
Johnson, S. E.
Johnson, Sophia.
Johnson, Theodore B.
Johnson, Thomas J.
Johnson, Wm. A.
Johnson, Willie N., jr.
Johnston, Robert E.
Joline, D.
Jonahan Brothers.
Jones, B. F.
Jones, B. F., jr.
Jones, Elizabeth.
Jones, F. B.
Jones, Frank.
Jones, Fred.
Jones, H. B.
Jones, Harry P.
Jones, J. B.
Jones, Kate.
Jones, N. M.
Jones, Paul.
Jones, Samuel B.
Jones, Thomas P.
Jordan, S. E.
Joyce, G. W.
Jubb, Thomas F.
Jung, Emily.
Justice, Howard M.
Jutte, Charley.
Jutte, W. C.

Kalkins, Ed. E.
Kane, Thomas.
Kane, Winnie.
Karl, Minnie.
Karwan, Mary R.
Kavanaugh, Katie.
Kavanaugh, William K.
Kay, James.
Kea, Mauna.
Keefe, J. S.
Keeler, Elmer A.
Keeler, Wm. H.
Keeley, John, jr.
Keller, Gerard H.
Keller, Herbert E.
Keller, Irving G.
Kelley, Austin L.
Kelley, Philip F.
Kelley, W. A.
Kellogg, Joseph.
Kelly, Charles M.
Kelly, Wm. J.
Kelsor, William.
Kendall, Harvey J.
Kennedy, Catharine L.
Kennedy, Chester A.
Kennedy, Dr. David.
Kennedy, Emma J.
Kennedy, H. B.
Kennedy, Hugh.
Kennedy, Wm.
Kenney, A. E.
Kern, Daniel.
Kerr, D. G.
Kerr, Robert.
Ketchum, John B., 2d.
Key, D. M.
Keys, Hanson H.
Key West, City of.
Kilburn, F. A.
Kilgore, Maude.
Killam, Charles.
Killick, R. J.
Kimball, Lee, jr.
Kimpland, C. N.
Kinch, Wm. H.
King, Edna B.
King, Fred.
King, George.
King, James E.
King, Jerome B.
King, Lucy.
King, Olive.
King, Pearl.
King, Samuel G.
King, Tom.
King, Willis L.
Kingman, Major.
Kingsland, Charlotte J.
Kingston, George.
Kirby, Frank E.
Kirby, John H.
Kirby, Mary Ann.
Kirby, S. R.
Kirk, Wm. B.
Kirkham, Geo. K.
Klein, John F.
Kling, August, sr.
Knapp, Joseph C.
Knapp, L. W.
Knapp, M. A.
Knapp, Mollie.
Knapp, S. F.
Knight, E. C.
Knight, Erastus C.
Knight, Kitty.
Knight, Sir.
Knipe, James N.
Knobloch, Lena.
Koehn, Frederick.
Koellmer, Frank A.
Koerber, Henry, jr.
Koon, Valentine.
Kopp, Jacob T.
Korter, Henry L.
Kotcher, Chas. W.
Kremer, Charlie.
Kuper, Chas. P.
Kuppersmith, W. M.
Kyle, William.

Lain, John, jr.
Lake, F. H.
Lake, Lady.
Lake, T. W.
Lamb, C. H.
Lambdin, Mazie W.
Lambert, John.
La Moore, Helen C.
Lamson, J. S.
Lamson, Katie C.
Lancraft, Amanda F.
Lancraft, Wm. T.
Lane, D. T.
Lane, Frank T.
Lane, Helen D.
Lang, N. R.
Langdon, James R.
Langell, Simon.
Lark, Stephen.
Larsen, Anne J.
Latrobe, F. C.
Latta, W. J.
Lattimer, Geo. E.
Laughlin, Henry A.
Laughlin, James.
Laurents, W.
Laurie, Annie.
Laviolette, G. F.
Lawrence, Charlie.
Lawrence, Cornelius W.
Lawrence, Fred M.
Lawrence, John L.
Lawry, Hattie E.
Lawson, Albert G.
Lawson, Dola.
Leah, Hazel.
Leatham, John.
Le, Catherine P.
Ledyard, Col.
Lee, Anna.
Lee, Annie.
Lee, Bob, jr.
Lee, Carrie.

Lee, Cora.
Lee, Ella.
Lee, Fred A.
Lee, General.
Lee, Georgia.
Lee, Gilbert.
Lee, Harry.
Lee, Henry.
Lee, James.
Lee, James C.
Lee, John.
Lee, Mary.
Lee, Mollie.
Lee, Nancy.
Lee, Nora.
Lee, Percy.
Lee, Peters.
Lee, Rees.
Lee, Robert E.
Lee, Roxie.
Lee, Ruby.
Lee, Sadie.
Lee, Stacker.
Lee, Thelma.
Leggett, Francis H.
Leigh, C. B.
Leland, Arthur.
Lemon, Molly.
Lenahan, Frank.
Lennen, Hannah A.
Lennox, De Boss.
Lennox, Fannie.
Lenox, John.
Lenox, Margaret A.
Leonard, Gracie.
Leonard, George B.
Leonard, John.
Leopold, N. F.
Leppert, Joe.
Le Roux, Paul.
Leslie, Lizzie E.
Lester, Addie.
Levy, E. L.
Lew, Captain.
Lew II, Capt.
Lewes, City of.
Lewis, J. B.
Lewis, J. W.
Lewis, Jessie.
Lewis, John F.
Lewis, Mamie.
Lewis, Mary H.
Lewis, Mary S.
L'Hommedieu, S.
Light, J. P.
Lightheiser, Edna D.
Lightner, J. P.
Lincoln, A.
Lincoln, Gen'l.
Lindauer, G. C.
Lindsay, A. G.
Lindsay, Buck.
Lindsey, Daniel.
Linn, William R.
Lisman, F. J.
Little, C. H.
Little, Samuel.
Livingston, Herman.
Livingstone, William.
Lloyd, Christian.
Lloyd, Hattie.
Lloyd, Henry.
Lloyd, O. S.
Loa, Mauna.
Lockwood, H. S.
Lockwood, James Y.
Lodbell, Henry.
Loesch, Eugen.
Logan, James J.
Logan, Jennie G.
Logan, Wm.
Loggie, J. J.
Lohman, J. Fred.
London, City of.
Long, Anna.
Long, S. F.
Long, George M.
Long Beach, City of.
Loomis, George.
Loomis, Luther.
Loop, F. S.
Lord, Russell.
Lore, Theo. R.
Lorman, C. A.
Lou, Lady.
Louise, Alice.
Louisville, City of
Lounds, Ida Bell.
Lourey, Henry.
Lovett, Joshua.
Low, A. A.
Low, Seth.
Lowe, Helen.
Lowell, City of.
Lowery, H. C.
Lowndes, Addie L.
Lowndes, J. Howard.
Lubee, George H.
Lucas, Captain A. F.
Lucas, Erna M.
Lucas, Mary C.
Luce, B. D.
Luckenbach, D. N.
Luckenbach, Edgar F.
Luckenbach, Edward.
Luckenbach, F. J.
Luckenbach, Harry.
Luckenbach, J. L.
Luckenbach, Jacob.
Luckenbach, Julia.
Luckenbach, Lewis.
Luckenbach, M. E.
Luckenbach, S. V.
Luckenbach, Walter A.
Ludington, Luzerne.
Ludlow, Henry.
Luebke, A. W.
Lundy, John.
Lundy, Frederick.
Lundy, R. C.
Lute, Ruth B.
Lutz, Maggie.
Lutz, T. C.
Luyster, P. B.
Lydon, Harry C.
Lykes, Doctor.
Lynch, Thomas.
Lynde, Charles W.
Lynds, Harry.
Lynn, City of.
Lyon, C. W.
Lyon, G. W.
Lyon, Geo. L.

M. B. M., Governor.
Mc, Harry.
Mc, Hattie.
Mc, Katie.
Mc, Mary.
Mc, Ralph.
McAllister, Daniel.
McAllister, J. P.
McAllister, Robert.
McAllister, William.
McAnge, W. N.
McAteer, John.
McAvoy, Frank and Helen.
McAvoy, William.
McCaldin, Wm. J.
McCallum, Gen'l.
McCann, Margret.
McCarthy, Wm. J.
McCauley, Wm. F.
McCaulley, E. V.
McCaulley, Jas.
McClellan, Gen'l.
McClellan, George B.
McClellan, Wm.
McColl, Helen.
McCord, Henry D.
McCormack, E. J.
McCracken, John.
McCulloch, W. B.
McCullough, John G.
McCune, Sarah.
McCutcheon, Sam.
McDonagh, M. P.
McDonald, J. R.
McDonald, Rita.
McDonald, Wallace A.
McDonough, James.
McDougall, Alexander.
McElroy, Daniel.
McElroy, Etta.
McFadden, J. D.
McFadden, Hazel.
McGean, John A.
McGonagle, William A.
McGowan, Wm. S.
McGregor, City of.
McGregor, Mary A.
McGuirl, James J.
McGuirl, May.
McGuirl, Patrick.
McIntosh, A. J.
McIntosh, H. P.
McIntosh, S. P.
McIntyre, Clara A.
McKeever, Edward J.
McKeever, Edward J., jr.
McKeever, S. W.
McKeever, Stephen W.
McKeever, Steven W., jr.
McKenzie, Marguerite S.
McKerchey, John M.
McKinley, Wm.
McKinley, William.
McKinney, Price.
McKown, Veda M.
McLain, Lottie B.
McLain, Martha E.
McLean, Andrew A.
McLoon, Louise.
McLoon, Marion.
McMorrow, J. F.
McNaughton, P. B.
McNeal, G. H.
McNeill, C. A.
McNeill, L.
McNichol, E.
McVea, Charles.
McVittie, A.
McWilliams, Belle.
McWilliams, Charles.
McWilliams, Clara.
McWilliams, James.
McWilliams, John J.
McWilliams, Owen J.
McWilliams, Sarah E.
Maberry, Geo. W.
Macalester, Charles.
Mace, E. S.
Mack, John.
Mack, William Henry.
Mack, William S.
Mackin, John, sr.
Mackinac, City of.
Macon, City of.
Madden, Thomas F.
Madeleine, M.
Madeline, Esther.
Madill, George A.
Magune, C. L.
Mahar, John.
Mahon, M. S.
Major, Guy G.
Makee, James.
Malden, City of.
Malone, E. B.
Maloney, Mary.
Manee, A. and W.
Manette, City of.
Mann, Charles.
Mann, John C.
Mann, Mary.
Manning, J. P.
Manning, John P.
Manning, Martha.
Mansfield, Emily.
Mansfield, Helen Josephine.
Mapos, Lady.
Marchal, C. L.
Marion, Alice.
Markham, Geo. C.
Markham, Gov.
Markle, W. R.
Marks, H. D.
Marmet, Florence.
Marmet, Lena.
Marmet, Lucie.
Marmet, Otto.
Marmet, Sallie.
Marquand, Henry.
Marquette, City of.
Marquette, Pere.
Marran, Martin J.
Marrero, L. H.
Marsh, W. E.
Marshall, Albert M.
Marshall, G. B.
Marshall, G. B., No. 2.
Marshall, Ira.
Marshall, Maggie.
Marshall, Mary A.
Marston, Clara A.
Marston, J. H.
Martel, Mae.
Martin, Billy.
Martin, C. G.
Martin, Emma R.
Martin, Eva M.
Martin, T. W.
Martin, G. P.
Martin, James H.
Martin, Jas. T.
Martin, John.
Martin, M.
Martin, Paul.
Martin, Ruth M.
Martin, S. K.
Martingale, Thomas.
Marts, E. W.
Marvel, William.
Marvin, E. M.
Mason, Isaac M.
Mason, M. A.
Mason, W. G.
Mason, W. S.
Mason, Rollin E.
Mather, Samuel.
Mather, William G.
Mathes, Hamilton A.
Matheson, Geo., No. 2.
Mathews, S. B.
Matsen, Jessie.
Mattick, Walter.
Mattison, C. A.
Maul, Florence.
Maurer, Henry.
Maxene, Andree.
Maxwell, E. G.
Maxwell, J. W.
Maxwell, Kate.
May, Ada.
May, Alice.
May, Allie.
May, Alma.
May, Annie.
May, Ariona.
May, Bertha.
May, Bessie.
May, Cecil.
May, Celeste.
May, Clara.
May, Edna.
May, Eleanor.
May, Elizabeth.
May, Ella.
May, Elsie.
May, Emily.
May, Erma.
May, Ethel.
May, Etta.
May, Eva.
May, Flora.
May, Ida.
May, John F.
May, Katie.
May, Lady.
May, Laura.
May, Lena.
May, Leona.
May, Lettie.
May, Lida.
May, Lillian.
May, Lillie.
May, Lily.
May, Lizzie.
May, Lucy.
May, Lura.
May, Maggie.
May, Mattie.
May, Nellie.
May, Nettie.
May, Uella.
May, Viola.
Mayer, Charles F.
Maytham, Thomas.
Maytham, Tom.
Meacham, Daniel B.
Mead, Edwin H.
Mead, Walter F.
Meade, Spencer.
Medill, Joseph.
Meek, J. H.
Meekins, D. R.
Meister, C. A.
Meldrum, H. A.
Melton, G. T.
Memphis, City of.
Menge, J. A.
Mercereau, W. L.
Merchant, F. D.
Mercur, Fred.
Merriam, Charles.
Merrill, A. F.
Merritt, I. J.
Mersereau, Emeline.
Mersereau, I. P.
Merwin, William M.
Messick, W. L.
Metzgar, Peter.
Meyer, John E.
Meyer, W. H.
Mildred, Ida.
Mildred, Sadie F.
Miler, R.
Miles, Paddy.
Milford, City of.
Millard, E. M.
Millard, Thomas C.
Miller, Alice B.
Miller, Belle.
Miller, Dan W.
Miller, Ellen M.
Miller, John.
Miller, Leonard B.
Miller, P. P.
Miller, Phil J.
Miller, Thomas, jr.
Millett, Gladys.
Mills, Aroma.
Mills, Austin L.
Mills, D. O.
Mills, David W.
Mills, Leland.
Mills, Robert.
Mills, Zophar.
Minch, Anna C.
Minch, Philip.
Miner, J. L.
Miner, Stanley H.
Minot, Eddie A.
Minsinger, C.
Mischler, C. F.
Mister, Mary T.
Mitchell, Alfred.
Mitchell, Clarence B.
Mitchell, Daisy.
Mitchell, Minnie.
Mitchell, Moe.
Mitchell, Samuel.
Mobile, City of.
Moger, Louisa.
Moger, Minnie L.
Mohler, W. H.
Molen, H. E.
Moll, Clifford F.
Moller, Maud.
Mondak, City of.
Monk, John E.
Montgomery, City of.
Moody, William H.
Moore, Amanda.
Moore, Annie.
Moore, C. H.
Moore, C. W.
Moore, Gladie.
Moore, H. B., jr.
Moore, Hazel D.

Halladay, Charles.
Haller, Geo. F.
Halliday, A. M.
Hamilton, Annie M.
Hamilton, Chas. H.
Hamilton, Lady.
Hamlin, H. E.
Hammel, Julia C.
Hampton, Wade.
Hancock, General.
Hand, C. C.
Hand, L. R.
Hanna, Alex Y.
Hanna, D. R.
Hanna, Howard M., jr.
Hanna, J. D. C.
Hanna, Leonard C.
Hanna, M. A.
Hanson, Albert.
Hanson, Mary.
Hanson, N. T.
Harbor, Belle.
Hardesty, George W.
Harding, Abner C.
Hardison, W. T.
Hardy, Katie M.
Hardy, Lila May.
Hare, John S.
Harkins, Jessie.
Harley, Henry.
Harlin, John.
Harlock, W.
Harms, Sophie.
Harper, John.
Harper, Maggie.
Harper, M. E.
Harrington, C. B.
Harrington. W. E.
Harriot, R. A.
Harris, C. M.
Harris, E. W.
Harris, Joe.
Harris, Rebecca J.
Harrison, Ben.
Harrison, Carter H.
Harrison, Katie.
Harrow, W. G.
Hart, Eugene C.
Hart, Frank W.
Hart, John A., No. 2.
Hart, S. C.
Hartman, Samuel H.
Hartt, J. C.
Hartweg, Fred.
Hartwell, Fred G.
Harty, Mary E.
Harvey, C.
Haskell, Lillian H.
Haskell, Wm. A.
Haskins, Maguerite.
Hass, L. T.
Hatfield, J. T.
Hathaway, A. M.
Haughwaut, Theodore.
Hausler, M. G.
Havey, Hugh R.
Haviland, B. T.
Haw, May.
Hawes, Clara.
Hawgood, H. B.
Hawgood, William A.
Hawkins, Emma.
Hawkinsville, City of.
Hay, James.
Hayden, Fannie.
Hayden, N.
Hayes, R. B.
Hayes, Winnifred.
Haynes F. J.
Hayward, M. Blanche.
Hazard, Susie.
Hazzard, Williams A.
Heald, Cordelia.
Healy, John J.
Hearst, William R.
Heath, A. R.
Heath, E. H.
Heath, Gardner.
Heath, Jacob M.
Hebard, Charles S.
Hebard, Daniel L.
Hebard, R. H.
Hebard, Robert H.
Heck, N. H.
Hecker, Frank J.
Heckmann, W. L.
Hedges, Ira M.
Heffelfinger, Frank T.
Hegg, E. A.
Heidel, Thomas.
Heider, John.
Heinley, J. and C.
Helm, D. T.
Hemphill, R. H.
Henderer, M.
Henderson, Lizzie.
Hengerer, William.
Henkle, E. J.
Hennen, Martha H.
Hennes, Annie R.
Henry, Frank D.
Hermann, G. M. A.
Herold, Ferd.
Heron, Leona.
Herrin, Wm. F.
Herron, James.
Herron, John S.
Hersey, Francis C.
Hershey, B.
Hershey, Peter D.
Hester, Dredge.
Hewes, Amy.
Hewitt, Abram S.
Hibbard, George A.
Hicks, J. Frank.
Hilda, Lady.
Hilderbrandt, H. F.
Higgins, James S.
Higgins, Mamie.
Hill, Dr. Frederick.
Hill, Elinora.
Hill, G. W.
Hill, George.
Hill, J. W.
Hill, L. P.
Hill, James J.
Hines, L. Edward.
Hinton, John B.
Hinton, Robert L.
Hires, J. W.
Hirsch, Gilbert.
Hite, W. C.
Hitz, Herman.
Hodgdon, George M.
Hoffman, Philip.
Hoffman, Maria.
Hogan, James H.
Hogg, Ima.
Holden, Hendrick S.
Holland, Beulah M.
Holland, Mabel.
Holland, Robert.
Hollins, Harry B.
Hollister, S. W.
Holmes, Edwin F.
Holmes, Gracie.
Holton, E. D.
Holton, J. S. W.
Holyoke, Richard.
Homan, Annie.
Honshell, Wash.
Hood, Thos.
Hook, I. N.
Hoole, A. J.
Hooper, E. A.
Hope, Clarise.
Hopkins, Chas. E.
Hopkins, John S.
Horn, Annie E.
Horner, Jack.
Horner, Raymond.
Horton, Mabel E.
Hoskins, N. S.
Houghten, H.
Houghton, Douglass.
House, John.
Housman, J. I.
Housman, Nina.
Houston, J. D.
Howard, Alice.
Howard, Georgie.
Howard, John.
Howard, Mary.
Howard, Stanley.
Howard, William.
Howe, Geo. C.
Howlett, John J.
Howlett, M. P.
Howlett, Maggie A.
Howlett, Thomas F. J.
Hoy, W. H.
Hoyt, James H.
Hoyt, Luke.
Hubbard, B. H. B., jr.
Hubbard, Charles.
Hubbard, General.
Hubbard, Russell.
Hubby, Turner E.
Hudgins, E. H.
Hudler, John H.
Hudson, Asher J.
Hudson, City of.
Hudson, Fred.
Hudson, George.
Hudson, Hendrick.
Hudson, J. M.
Huff, G. W.
Hughes, Pauline.
Hughes, Albert N.
Hughes, Asa W.
Hughes, Atkins.
Hughes, D. W.
Hughes, Eugene.
Hughes, John A.
Hull, Cody.
Hulse, Edna H.
Hume, Mary D.
Hume, William I.
Humphrey, James.
Hunsader, John.
Hunt, M. W.
Hunt, W. F.
Huntington, City of.
Hupper, Jennie A.
Hur, Ben.
Hurley, John G.
Husky, Fred.
Hutchins, Olive F.
Hutchinson, Charles L.
Hutchinson, J. T.
Hutchinson, John M.
Hyde, Elizabeth.
Hyde, Frances.
Hyman, Myron L.

Idaho, City of.
Inglis, John L.
Inman, B. B.
Inman, Myra.
Ireland, R. L.
Irving, Blanche F.
Irwin, Gov.
Isabell, C. C.
Islander, Thousand.
Isom, Will H.
Issena, Princess.
Ives, Albert M.
Ives, Frederick E.
Ives, Geo. N.
Ivins, De Witt C.

Jack, Captain.
Jackson, E. H.
Jackson, Dan'l K
Jackson, J. A.
Jackson, Stonewall.
Jackson, Virginia.
Jacksonville, City of.
Jahncke, Paul F.
Jahncke, Walter F.
James, G. L.
James, J. E.
James, Robert.
James, W. T.
Jamison, William A.
Jane, Lady.
Jansen, Fredk.
Jeanette, Hazel.
Jeffery, John H., jr.
Jeffrey, L. A.
Jenkins, Charles O.
Jenkins, LeBaron H.
Jenkins, Robert.
Jenks, J. M.
Jenks, Sarah A.
Jewett, Jack.
Jex, H. N.
John, James.
Johnson, A. J.
Johnson & Son, F. W.
Johnson, Jessie.
Johnson, J. W.
Johnson, Nels.
Johnson, Nettie.
Johnson, Robert W.
Johnson, S. E.
Johnson, Sophia.
Johnson, Theodore B.
Johnson, Thomas J.
Johnson, Wm. A.
Johnson, Willie N., jr.
Johnston, Robert E.
Joline, D.
Jonahan Brothers.
Jones, B. F.
Jones, B. F., jr.
Jones, Elizabeth.
Jones, F. B.
Jones, Frank.
Jones, Fred.
Jones, H. B.
Jones, Harry P.
Jones, J. B.
Jones, Kate.
Jones, N. M.
Jones, Paul.
Jones, Samuel B.
Jones, Thomas P.
Jordan, S. E.
Joyce, G. W.
Jubb, Thomas F.
Jung, Emily.
Justice, Howard M.
Jutte, Charley.
Jutte, W. C.

Kalkins, Ed. E.
Kane, Thomas.
Kane, Winnie.
Karl, Minnie.
Karwan, Mary R.
Kavanaugh, Katie.
Kavanaugh, William K.
Kay, James.
Kea, Mauna.
Keefe, J. S.
Keeler, Elmer A.
Keeler, Wm. H.
Keeley, John, jr.
Keller, Gerard H.
Keller, Herbert E.
Keller, Irving G.
Kelley, Austin L.
Kelley, Philip F.
Kelley, W. A.
Kellogg, Joseph.
Kelly, Charles M.
Kelly, Wm. J.
Kelsor, William.
Kendall, Harvey J.
Kennedy, Catharine L.
Kennedy, Chester A.
Kennedy, Dr. David.
Kennedy, Emma J.
Kennedy, H. B.
Kennedy, Hugh.
Kennedy, Wm.
Kenney, A. E.
Kern, Daniel.
Kerr, D. G.
Kerr, Robert.
Ketchum, John B., 2d.
Key, D. M.
Keys, Hanson H.
Key West, City of.
Kilburn, F. A.
Kilgore, Maude.
Killam, Charles.
Killick, R. J.
Kimball, Lee, jr.
Kimpland, C. N.
Kinch, Wm. H.
King, Edna B.
King, Fred.
King, George.
King, James E.
King, Jerome B.
King, Lucy.
King, Olive.
King, Pearl.
King, Samuel G.
King, Tom.
King, Willis L.
Kingman, Major.
Kingsland, Charlotte J.
Kingston, George.
Kirby, Frank E.
Kirby, John H.
Kirby, Mary Ann.
Kirby, S. R.
Kirk, Wm. B.
Kirkham, Geo. K.
Klein, John F.
Kling, August, sr.
Knapp, Joseph C.
Knapp, L. W.
Knapp, M. A.
Knapp, Mollie.
Knapp, S. F.
Knight, E. C.
Knight, Erastus C.
Knight, Kitty.
Knight, Sir.
Knipe, James N.
Knobloch, Lena.
Koehn, Frederick.
Koellmer, Frank A.
Koerber, Henry, jr.
Koon, Valentine.
Kopp, Jacob T.
Korter, Henry L.
Kotcher, Chas. W.
Kremer, Charlie.
Kuper, Chas. P.
Kuppersmith, W. M.
Kyle, William.

Lain, John, jr.
Lake, F. H.
Lake, Lady.
Lake, T. W.
Lamb, C. H.
Lambdin, Mazie W.
Lambert, John.
La Moore, Helen C.
Lamson, J. S.
Lamson, Katie C.
Lancraft, Amanda F.
Lancraft, Wm. T.
Lane, D. T.
Lane, Frank T.
Lane, Helen D.
Lang, N. R.
Langdon, James R.
Langell, Simon.
Lark, Stephen.
Larsen, Anne J.
Latrobe, F. C.
Latta, W. J.
Lattimer, Geo. E.
Laughlin, Henry A.
Laughlin, James.
Laurents, W.
Laurie, Annie.
Laviolette, G. F.
Lawrence, Charlie.
Lawrence, Cornelius W.
Lawrence, Fred M.
Lawrence, John L.
Lawry, Hattie E.
Lawson, Albert G.
Lawson, Dola.
Leah, Hazel.
Leatham, John.
Le, Catherine P.
Ledyard, Col.
Lee, Anna.
Lee, Annie.
Lee, Bob, jr.
Lee, Carrie.

Lee, Cora.
Lee, Ella.
Lee, Fred A.
Lee, General.
Lee, Georgia.
Lee, Gilbert.
Lee, Harry.
Lee, Henry.
Lee, James.
Lee, James C.
Lee, John.
Lee, Mary.
Lee, Mollie.
Lee, Nancy.
Lee, Nora.
Lee, Percy.
Lee, Peters.
Lee, Rees.
Lee, Robert E.
Lee, Roxie.
Lee, Ruby.
Lee, Sadie.
Lee, Stacker.
Lee, Thelma.
Leggett, Francis H.
Leigh, C. B.
Leland, Arthur.
Lemon, Molly.
Lenahan, Frank.
Lennen, Hannah A.
Lennox, De Boss.
Lennox, Fannie.
Lenox, John.
Lenox, Margaret A.
Leonard, Gracie.
Leonard, George B.
Leonard, John.
Leopold, N. F.
Leppert, Joe.
Le Roux, Paul.
Leslie, Lizzie E.
Lester, Addie.
Levy, E. L.
Lew, Captain.
Lew II, Capt.
Lewee, City of.
Lewis, J. B.
Lewis, J. W.
Lewis, Jessie.
Lewis, John F.
Lewis, Mamie.
Lewis, Mary H.
Lewis, Mary S.
L'Hommedieu, S.
Light, J. P.
Lightheiser, Edna D.
Lightner, J. P.
Lincoln, A.
Lincoln, Gen'l.
Lindauer, G. C.
Lindsay, A. G.
Lindsay, Buck.
Lindsey, Daniel.
Linn, William R.
Lisman, F. J.
Little, C. H.
Little, Samuel.
Livingston, Herman.
Livingstone, William.
Lloyd, Christian.
Lloyd, Hattie.
Lloyd, Henry.
Lloyd, O. S.
Loa, Mauna.
Lockwood, H. S.
Lockwood, James Y.
Lodbell, Henry.
Loesch, Eugen.
Logan, James J.
Logan, Jennie G.
Logan, Wm.
Loggie, J. J.
Lohman, J. Fred.
London, City of.
Long, Anna.
Long, S. F.
Long, George M.
Long Beach, City of.
Loomis, George.
Loomis, Luther.
Loop, F. S.
Lord, Russell.
Lore, Theo. R.
Lorman, C. A.
Lou, Lady.
Louise, Alice.
Louisville, City of
Lounds, Ida Bell.
Lourey, Henry.
Lovett, Joshua.
Low, A. A.
Low, Seth.
Lowe, Helen.
Lowell, City of.
Lowery, H. C.
Lowndes, Addie L.
Lowndes, J. Howard.
Lubee, George H.
Lucas, Captain A. F.
Lucas, Erna M.
Lucas, Mary C.
Luce, B. D.
Luckenbach, D. N.
Luckenbach, Edgar F.
Luckenbach, Edward.
Luckenbach, F. J.
Luckenbach, Harry.
Luckenbach, J. L.
Luckenbach, Jacob.
Luckenbach, Julia.
Luckenbach, Lewis.
Luckenbach, M. E.
Luckenbach, S. V.
Luckenbach, Walter A.
Ludington, Luzerne.
Ludlow, Henry.
Luebke, A. W.
Lundy, John.
Lundy, Frederick.
Lundy, R. C.
Lute, Ruth B.
Lutz, Maggie.
Lutz, T. C.
Luyster, P. B.
Lydon, Harry C.
Lykes, Doctor.
Lynch, Thomas.
Lynde, Charles W.
Lynds, Harry.
Lynn, City of.
Lyon, C. W.
Lyon, G. W.
Lyon, Geo. L.

M. B. M., Governor.
Mc, Harry.
Mc, Hattie.
Mc, Katie.
Mc, Mary.
Mc, Ralph.
McAllister, Daniel.
McAllister, J. P.
McAllister, Robert.
McAllister, William.
McAnge, W. N.
McAteer, John.
McAvoy, Frank and Helen.
McAvoy, William.
McCaldin, Wm. J.
McCallum, Gen'l.
McCann, Margret.
McCarthy, Wm. J.
McCauley, Wm. F.
McCaulley, E. V.
McCaulley, Jas.
McClellan, Gen'l.
McClellan, George B.
McClellan, Wm.
McColl, Helen.
McCord, Henry D.
McCormack, E. J.
McCracken, John.
McCulloch, W. B.
McCullough, John G.
McCune, Sarah.
McCutcheon, Sam.
McDonagh, M. P.
McDonald, J. R.
McDonald, Rita.
McDonald, Wallace A.
McDonough, James.
McDougall, Alexander.
McElroy, Daniel.
McElroy, Etta.
McFadden, J. D.
McFadden, Hazel.
McGean, John A.
McGonagle, William A.
McGowan, Wm. S.
McGregor, City of.
McGregor, Mary A.
McGuirl, James J.
McGuirl, May.
McGuirl, Patrick.
McIntosh, A. J.
McIntosh, H. P.
McIntosh, S. P.
McIntyre, Clara A.
McKeever, Edward J.
McKeever, Edward J., jr.
McKeever, S. W.
McKeever, Stephen W.
McKeever, Steven W., jr.
McKenzie, Marguerite S.
McKerchey, John M.
McKinley, Wm.
McKinley, William.
McKinney, Price.
McKown, Veda M.
McLain, Lottie B.
McLain, Martha E.
McLean, Andrew A.
McLoon, Louise.
McLoon, Marion.
McMorrow, J. F.
McNaughton, P. B.
McNeal, G. H.
McNeill, C. A.
McNeill, L.
McNichol, E.
McVea, Charles.
McVittie, A.
McWilliams, Belle.
McWilliams, Charles.
McWilliams, Clara.
McWilliams, James.
McWilliams, John J.
McWilliams, Owen J.
McWilliams, Sarah E.
Maberry, Geo. W.
Macalester, Charles.
Mace, E. S.
Mack, John.
Mack, William Henry.
Mack, William S.
Mackin, John, sr.
Mackinac, City of.
Macon, City of.
Madden, Thomas F.
Madeleine, M.
Madeline, Esther.
Madill, George A.
Magune, C. L.
Mahar, John.
Mahon, M. S.
Major, Guy G.
Makee, James.
Malden, City of.
Malone, E. B.
Malony, Mary.
Manee, A. and W.
Manette, City of.
Mann, Charles.
Mann, John C.
Mann, Mary.
Manning, J. P.
Manning, John P.
Manning, Martha.
Mansfield, Emily.
Mansfield, Helen Josephine.
Mapos, Lady.
Marchal, C. L.
Marion, Alice.
Markham, Geo. C.
Markham, Gov.
Markle, W. R.
Marks, H. D.
Marmet, Florence.
Marmet, Lena.
Marmet, Lucie.
Marmet, Otto.
Marmet, Sallie.
Marquand, Henry.
Marquette, City of.
Marquette, Pere.
Marran, Martin J.
Marrero, L. H.
Marsh, W. E.
Marshall, Albert M.
Marshall, G. B.
Marshall, G. B., No. 2.
Marshall, Ira.
Marshall, Maggie.
Marshall, Mary A.
Marston, Clara A.
Marston, J. H.
Martel, Mae.
Martin, Billy.
Martin, C. G.
Martin, Emma R.
Martin, Eva M.
Martin, T. W.
Martin, G. P.
Martin, James H.
Martin, Jas. T.
Martin, John.
Martin, M.
Martin, Paul.
Martin, Ruth M.
Martin, S. K.
Martingale, Thomas.
Marts, E. W.
Marvel, William.
Marvin, E. M.
Mason, Isaac M.
Mason, M. A.
Mason, W. G.
Mason, W. S.
Mason, Rollin E.
Mather, Samuel.
Mather, William G.
Mathes, Hamilton A.
Matheson, Geo., No. 2.
Mathews, S. B.
Matsen, Jessie.
Mattick, Walter.
Mattison, C. A.
Maul, Florence.
Maurer, Henry.
Maxene, Andree.
Maxwell, E. G.
Maxwell, J. W.
Maxwell, Kate.
May, Ada.
May, Alice.
May, Allie.
May, Alma.
May, Annie.
May, Arlona.
May, Bertha.
May, Bessie.
May, Cecil.
May, Celeste.
May, Clara.
May, Edna.
May, Eleanor.
May, Elizabeth.
May, Ella.
May, Elsie.
May, Emily.
May, Erma.
May, Ethel.
May, Etta.
May, Eva.
May, Flora.
May, Ida.
May, John F.
May, Katie.
May, Lady.
May, Laura.
May, Lena.
May, Leona.
May, Lettie.
May, Lida.
May, Lillian.
May, Lillie.
May, Lily.
May, Lizzie.
May, Lucy.
May, Lura.
May, Maggie.
May, Mattie.
May, Nellie.
May, Nettie.
May, Uella.
May, Viola.
Mayer, Charles F.
Maytham, Thomas.
Maytham, Tom.
Meacham, Daniel B.
Mead, Edwin H.
Mead, Walter F.
Meade, Spencer.
Medill, Joseph.
Meek, J. H.
Meekins, D. R.
Meister, C. A.
Meldrum, H. A.
Melton, G. T.
Memphis, City of.
Menge, J. A.
Mercereau, W. L.
Merchant, F. D.
Mercur, Fred.
Merriam, Charles.
Merrill, A. F.
Merritt, I. J.
Mersereau, Emeline.
Mersereau, I. P.
Merwin, William M.
Messick, W. L.
Metzgar, Peter.
Meyer, John E.
Meyer, W. H.
Mildred, Ida.
Mildred, Sadie F.
Miler, R.
Miles, Paddy.
Milford, City of.
Millard, E. M.
Millard, Thomas C.
Miller, Alice B.
Miller, Belle.
Miller, Dan W.
Miller, Ellen M.
Miller, John.
Miller, Leonard B.
Miller, P. P.
Miller, Phil J.
Miller, Thomas, jr.
Millett, Gladys.
Mills, Aroma.
Mills, Austin L.
Mills, D. O.
Mills, David W.
Mills, Leland.
Mills, Robert.
Mills, Zophar.
Minch, Anna C.
Minch, Philip.
Miner, J. L.
Miner, Stanley H.
Minot, Eddie A.
Minsinger, C.
Mischler, C. F.
Mister, Mary T.
Mitchell, Alfred.
Mitchell, Clarence B.
Mitchell, Daisy.
Mitchell, Minnie.
Mitchell, Moe.
Mitchell, Samuel.
Mobile, City of.
Moger, Louisa.
Moger, Minnie L.
Mohler, W. H.
Molen, H. E.
Moll, Clifford F.
Moller, Maud.
Mondak, City of.
Monk, John E.
Montgomery, City of.
Moody, William H.
Moore, Amanda.
Moore, Annie.
Moore, C. H.
Moore, C. W.
Moore, Gladie.
Moore, H. B., jr.
Moore, Hazel D.

Moore, J. P.
Moore, John W.
Moore, M. D.
Moore, S. E.
Moore, W. E.
Moran, Catherine.
Moran, Edmund.
Moran, Eugene F.
Moran, Helen B.
Moran, Joseph H.
Moran, Julia C.
Moran, R. J.
Moren, James.
Morenó, M. S.
Morford, T. T.
Morgan, Grace.
Morgan, H. S.
Morgan, James.
Morgan, James L.
Morgan, J. P., jr.
Morgan, J. Pierpont.
Morgan, J. W.
Morgan, W. D.
Morley, W. B.
Morrell, Daniel J.
Morris, Jas. A.
Morris, Melvin.
Morrison, John C.
Morrow, Joe S.
Morse, C. W.
Morse, Eda J.
Morse, J. T.
Morse, James W.
Morse, Jay C.
Morse, Maud B.
Morse, Samuel F. B.
Morse, Willie E.
Mortimer, Harry.
Moser, Dr. Geo. J.
Mosso, Lady.
Mott, Gen'l G.
Mott, Geo. H.
Mott, Richard.
Mould, H. D.
Mt. Clemens, City of.
Muff, W. H.
Muir, Flossy M.
Muir, William T.
Mulford, Sarah M.
Mullen, Martin.
Mulry, Thomas M.
Munro, Josiah G.
Munroe, Frank.
Munroe, J. A.
Murchison, D.
Murphy, Simon J.
Murphy, William H.
Murray, Alfred J.
Murray, Ed. F.
Murray, Geo. R.
Murray, Juliette W.
Murray, Oscar G.
Murray, William B.
Murrow, J. S.
Muscogee, City of.
Myer, Ed.
Myrtle, Josie.
Myrtle, H. E.

Naples, City of.
Nash, R.
Nauvoo, City of.
Navagh, John.
Neal, D. K.
Neal, L. G.
Neale, David.
Neff, Charles S.
Neff, Lucy.
Neff, Sidney O.
Negus, Hattie L.
Neilson, James B.
Nell, Elsie.
Nelles, George T.
Nelson, Captain.
Nelson, Charles.
Nelson, Ethel P.
Nelson, George.
Nelson, Mabel.
Nelson, N. J.
Nessen, N. J.
Nettleton, A. E.
Nevius, P. I.
New Baltimore, City of.
Newburg, City of.
Newcomb, Rebecca M.
Newcomer, Waldo.
Newell, W. P.
Newey, Lillian M.
Newhouse, Oscar.
Newkirk, H. H.
Newport, City of.
Newton, General.
Nickerson, Angelia B.
Nicholas, I. W.
Nicholls, F. F.
Nichols, Harry.
Nichols, H. S.
Nichols, J. G.
Nichols, John.
Nisbet, D. A.
Nixon, Annie M.
Nixon, G. W.
Nixon, S. F.
Noble, Benj.
Nooney, Robert B.
Norfolk, City of.
Norman, M. E.
Norton, David Z.
Norton, Harriet.
Nottingham, William.
Nowland, Lucille.
Numsen, William.
Nunan, Elizabeth W.
Nunan, Richard J.
Nutz, W. D.
Nye, Harold B.

Oades, John.
O'Brien, Henry.
O'Brien, Thomas F.
Ockers, Adelia.
Ockers, Jennie.
Ockers, Jacob.
Ockers, Lue.
Ocola, City of.
O'Day, Ellen A.
Odell, Benjamin B.
Odell, Bernice A.
Odell, B. D., jr.
O'Donohue, Joseph J.
Oglebay, E. W.
Ohl, Edwin N.
Olaf, Prince.
Olcott, W. J.
Olcott, William J.
Olver, Henry W.
Olsen, Irving D.
Olson, Emma S.
Olympia, City of.
Onen, Anna F.
O'Neil, Sarah.
O'Neil, W. W.
Orbeta, Sarah.
Organ, Chas. H.
O'Riorden, Eleanor.
O'Riorden, Mary.
O'Riorden, P.
Orr, Arthur.
Orr, George N.
Osier, Elmer E.
Osier, Emma S.
Osier, Mary A.
Osier, Willard K.
Osborn, Chase S.
Osborn Frank C.
Osborn, W. T.
Osborne, F. M.
O'Shanter, Tam.
Ostrom, L. V.
Otis, G. B.
Otis, John.
Owen, Alfred D.
Owen, John.
Owens, F. M.
Owens, John.

Packard, Chas. B.
Packard, J. S.
Packer, E. A.
Packer, Harry E.
Paden, Kate, No. 2.
Paden, Nina.
Paepcke, Herman.
Page, Polly.
Page, Polly II.
Pahlow, Louis.
Paine, William A.
Palmer, Clara A.
Palmer, J. A., jr.
Palmer, Katie L.
Palmer, Robert.
Palmer, William P.
Panama, City of.
Pankratz, George.
Pape, Dick C.
Para, City of.
Parent, S. N.
Paris, City of.
Parker, Charles W., jr.
Parker, Virginia.
Parkhurst, A. P.
Parkhurst, Wm. L.
Parkin, Edmond.
Parks, Annie P.
Parks, E. J.
Parks, Gracie.
Parks, O. E.
Parks, Sadie M.
Parks, Sheldon.
Parmelee, C. D.
Parmelee, J. W.
Parsons, Isabel.
Patch, Dan.
Pate, C. M.
Patrol, P. D.
Patten, Mary.
Patten, Thomas.
Patterson, Geo. T.
Patterson, J. D.
Patton, Ida.
Patton, Joy.
Patton, L. E.
Paul, R.
Paulsen, Jacob.
Payne, Helen.
Payne, O. W.
Payson, A. H.
Peacock, J. L.
Pearce, Chas. B.
Pearl, Effie A.
Pearson, James P.
Pearson, Nellie.
Pearson, T. N.
Pease, Geo. C.
Peavey, Frank H.
Peavy, George W.
Peck, E. M.
Peck, Eleanor F.
Peck, Gessner.
Peck, Henry A.
Peck, Richard.
Peckham, W. N.
Peene, Joseph, sr.
Pekin, City of.
Penn, Wm.
Pennington, B. C.
Pennington, Mary J.
Pennypacker, Governor.
Penton, D. H.
Peoria, City of.
Percy, Rena A.
Perin, Clifford.
Perkins, Chas. H.
Perkins, George W.
Perry, Commodore.
Perry, D. P.
Perry, Frank.
Perry, Louise.
Perry, Oliver H.
Perry, William G.
Pert, Eddie.
Perew, John.
Peters, J. D.
Peterson, J. H.
Pettis, Frank C.
Pettis, Janice D.
Pettis, Portis C.
Pettis, Robert.
Petty, Robert E.
Pettygorve, Lizzie.
Pfeil, P. M.
Pharr, J. N.
Phelps, Frank D.
Philadelphia, City of.
Philips, William H.
Phillips, Anita.
Phillips, Augustus J.
Phillips, B. C.
Phillips, David K.
Phillips, Etta V.
Phillips, Esther.
Phillips, Frank M.
Phillips, Gracie.
Phillips, J. W.
Phillips, S. J.
Phillips, Scotty.
Phipps, Henry.
Phipps, W. W.
Piatt, Katie.
Pickands, H. S.
Pickert, Stella.
Pickles, Thomas.
Pierce, A. C.
Pierce, C. A.
Pierce, E. M.
Pierce, Silas O.
Pierson, General.
Pike, Chas. H.
Pilsbury, Edwin L.
Pinkett, Joe.
Pinkham, S. H.
Pitman, Roxie.
Plankinton, John.
Plant, H. B.
Platte, City of.
Plietz, Wm. F.
Pocahontas, Belle of.
Poe, General Orlando M.
Pollock, Walter B.
Pollock, W. G.
Poor, L. D.
Pope, E. C.
Porter, Anna.
Porter, W. M.
Porter, W. S.
Port Orchard, City of.
Portsmouth, City of.
Potter, Bulah.
Potter, Carrie.
Potter, Charles A.
Potter, George L.
Potter, George R.
Potter, J. H.
Potter, T. J.
Poulsen, Johan.
Poulson, Marion J.
Powell, John T.
Powell, L. G.
Powell, Mary.
Powell, Nettie C.
Powell, R. W.
Power, George H.
Power, T. C.
Pratt, Enoch.
Pratt, George W.
Prentice, James H.
Prentiss, A. G.
Prentiss, S. S.
Preston, Henry, sr.
Price, Charles S.
Price, Cora.
Price, Eugene F.
Price, H. C.
Price, Lewis M.
Price, Lida F.
Pride, George W.
Proctor, Wm. L.
Pryor, Ethel J.
Puebla, City of.
Pulaski, Count.
Pulitzer, Joseph.
Pulver, Lewis.
Purdy, Libbie.
Purton, Euphemia.
Putnam, General.
Putnam, George P.
Pyles, Sam.

Quackenbush, G. V. S.
Quay, M. S.
Quigley, Thos. A.
Quill, John.
Quill, Nettie.
Raber, Violet H.
Race, Eva A.
Rackett, Minnie T.
Ralph, P. J.
Ramsay, Carrie A.
Ramsdell, Homer.
Randall, Fred B.
Randall, Lovie.
Randerson, John P.
Randolph, Geo. F.
Ranney, Rufus P.
Rapp, Charlie.
Raser, Geo. B.
Rasmussen, A.
Rasmussen, Dora.
Rathbone, Joseph.
Rausenbaum, Florence.
Rawson, H. B.
Rawson, Nellie E.
Ray, Beulah.
Ray, Ivah.
Raymond, C. P.
Raymond, Paul.
Rea Lucy M.
Reading, City of.
Ream, Norman B.
Reckinger, P.
Recor, Edward P.
Reed, Chas.
Reed, E. Warren.
Reed, Emma K.
Reed, Fanny.
Reed, J. A.
Reed, James H.
Reed, Laura.
Reed, T. C.
Reed, W. H.
Reed, William F.
Reeder, Howard.
Reeder, J. T.
Rees, W. D.
Reessing, Herman.
Reeves, Louise.
Reeves, Reba.
Reidal, W.
Reidenbach, R. P.
Reinhart, Wm.
Reis, William E.
Reiss, John P.
Reiss, Peter.
Reitz, Chas.
Rend, William P.
Revere, Paul.
Rex, Borealis.
Reyburn, John E.
Reynolds, C. J.
Reynolds, Gard P.
Reynolds, J. A.
Reynolds, R. C.
Reynolds, Senator.
Rhea, Richard.
Rhea, Robert.
Rhodes, Eliza.
Rhodes, Joshua W.
Rhodes, Richard.
Rhodes, Virginia.
Rhodes, Wm. Castle.
Rhue, Shaun.
Rice, George.
Rice, Hazel.
Rice, Senator.
Rich, Clara E.
Rich, John H.
Richards, Ed.
Richards, Fred E.
Richards, Leonard.
Richardson, Addie.
Richardson, Granville A.
Richardson, J. B.
Richardson, James E.
Richter, H. J.
Riddle, J. Q.
Ridley, C. W.
Riehl, J. H.
Riehl, Mary P.
Riggin, W. T.
Riggs, Allie.
Riggs, Marlen.
Riley, Ben.
Riley, Edna.

Riley, Frank M.
Ripley, E. P.
Risher, J. C.
Risley, C. L.
Ritchie, J. C.
Riter, Charles M.
Roach, W. J.
Robins, Albert K.
Robins, John B.
Robbins, Emily.
Robbins, Francis L.
Robbins, Wm. H.
Roberts, Cora L.
Roberts, Ed.
Roberts, Edward J.
Roberts, George.
Roberts, John.
Roberts, O. B.
Roberts, Wentz L.
Roberts, W. J.
Robertson, Duncan.
Robertson, F. Y.
Robertson, G. W.
Robinson, Nora B.
Robinson, J. T.
Robinson, Louisa B.
Robinson, Lucius W.
Robinson, Robert.
Rock, Capt. Chas.
Rockefeller, Frank.
Rockland, City of.
Roe, George B.
Rogers, F. W.
Rogers, George.
Rogers, George F.
Rogers, Henry H.
Rogers, Henry S.
Rogers, Herman L.
Rogers, Robert.
Rogers, William A.
Rohiffs, Ella.
Rollar, William.
Rollison, John A.
Rome, City of.
Romer, William F.
Ronan, Ellen M.
Ronan, P. C.
Rone, Bessie.
Rooks, Sarah M.
Roosa, Frank W.
Roosevelt, Teddy.
Roosevelt, Theodore.
Roper, Alice.
Roper, W. T.
Roscoe, L.
Rose, A. C.
Rose, Chas. E.
Rose, Fanny M.
Rose, Gladys D.
Rose, J. G.
Ross, Betsy.
Ross, Charlie.
Ross, Emma Kate
Ross, Hugh.
Ross, Irving F.
Ross, Joe.
Ross, John.
Ross, Joseph W.
Ross, Lucile.
Ross, Myrtie M.
Ross, Ralph.
Ross, Sadie.
Ross, Walter.
Rotolo, S.
Rowland, F. C. and A. E.
Rowland, Nena A.
Rowland, William.
Roy, James.
Roy, R. T.
Royal, Walter.
Rowe, Gordon.
Rowe, H. C., & Co.
Rowe, Henry C.
Rowe, N. A.
Rowe, Ruel.
Rowe, William H.
Ruark, A. W.
Ruark, Cora T.
Ruby, G. W.
Rudolph, M. J.
Rudolph, Wm.
Rugee, John.
Rugge, John.
Rugge, Louise.
Rumsey, John.
Runnels, D. N.
Runnels, H. E.
Runyon, Charles.
Runyon, Mildred.
Russell, Annie.
Russell, Ben.
Russell, Chas. W.
Russell, E. L.
Russell, George H.
Russell, Governor.
Russell, H. A.
Russell, Lillian.
Russell, May.
Rust, David W.
Ryan, Charles C.
Ryan, John J.
Ryerson, Carrie A.

Sabin, L. C.
Sack, Emma L.
Sackman, Henry.
Sachs, Mary.
Safford, Julia.
Sage, Russell.
St. Ignace, City of.
St. Louis, City of.
St. Mary, City of.
Salem, City of.
Saltillo, City of.
Salva, Maggie.
Sam, Captain.
Sammis, Madalene.
Samos, Fannie.
Sampson, Admiral.
Sanders, W. B.
Sanford, Charles B.
Sanford, Geo. D., jr.
Sanford, Margaret J.
Sarasota, City of.
Sargent, Mattie.
Sauer, Nick.
Saunders, E. N.
Saunders, J. A.
Savannah, City of.
Saville, Sargent L.
Sawyer, Nora D.
Sawyer, Philetus.
Sawyer, S. & F.
Sawyer, W. H.
Scannell, David.
Schaefer, Phillip G.
Schaubel, Harry, jr.
Schaubel, William, sr.
Scheckel, Phil.
Schenck, S. C.
Schermerhorn, L. Y.
Schiller, William B.
Schlesinger, Ferdinand.
Schley, Admiral.
Schmidt, S., & Co.
Schmitz, Annie.
Schmoldt, R. G.
Schneider, Minnie.
Schoellkopf, J. F.
Schoonmaker, Col. James M.
Schoonmaker, John D.
Schraeder, Charles.
Schuck, R. E.
Schuh, J. P.
Schultz, Charles A.
Schuyler, David H.
Schwing, Carrie B.
Scofield, Fannie.
Scopas, Margaret.
Scott, A. M.
Scott, H. C.
Scott, Helen.
Scott, Isaac M.
Scott, James H.
Scott, Joe.
Scott, Mary.
Scott, Robert A.
Scott, T. A., jr.
Scott, William.
Scott, William L.
Scrammell, Fred E.
Scranton, Walter.
Scully, John.
Scully, Mary F.
Sealy, John.
Sears, Emily.
Seattle, City of.
Seely, John A.
Senff, Charles H.
Selecman, J. T.
Seline, May.
Sellwood, Joseph.
Sennett, Mary E.
Serrell, A. T.
Seth, Gen'l Joseph B.
Seward, Ida V.
Seymour, Geo. D.
Seymour, R. A., jr.
Shane, Carrie L.
Sharkey, John.
Sharp, Mary A.
Sharpe, Wm. H.
Sharples, John.
Shaughnessey, Sir Thomas.
Shaw, Annie M.
Shaw, D. C.
Shaw, Howard L.
Shaw, L. B.
Shaw, Quincy A.
Sheadle, J. H.
Sheldon, Cora A.
Shelton, City of.
Shepard, C. U.
Shepherd, W. J.
Sheppard, Mayme.
Sheridan, Gen'l.
Sheridan, Phil.
Sherman, G. R.
Sherman, J. T.
Sherman, W. A.
Sherwin, John.
Shipman, Allie E.
Shores, Clara E.
Shores, E. A., jr.
Short, E. M.
Shreveport, City of.
Shrigley, James H.
Shriver, William.
Shull, Ada C.
Shultz, Geo. S.
Shultz, L. A.
Shumate, Bertha.
Silber, Julius F.
Sicken, M.
Siemens, Sir William.
Sigel, General Franz.
Sill, Henry S.
Silsbe, Wallie A.
Simmons, Dennis.
Simmons, Florence E.
Simmons, Gladys B.
Simons, George W.
Simple, Sam.
Simpson, A. M.
Simpson, E. E.
Simpson, Pierce.
Simpson, S. G.
Simpson, W. H.
Sinclair, James R.
Sisson, J. H.
Skidmore, Abram P.
Slack, Major.
Slider, E. T.
Sloat, Jos. T.
Small, Emmett.
Small, John H.
Small, Wm. G.
Smeed, Edward H.
Smiley, Proctor K.
Smith, A. D.
Smith, A. M.
Smith, A. W.
Smith, Alonzo E.
Smith, Annie L.
Smith, B. Lyman.
Smith, Benjamin A.
Smith, C. B.
Smith, Charlie O.
Smith, Daisy E.
Smith, Edward.
Smith, Elizabeth Monroe.
Smith, Eva.
Smith, E. E.
Smith, Frances.
Smith, Francis.
Smith, George W.
Smith, Gracie.
Smith, H. M. C.
Smith, Henry B.
Smith, Hurlbut W.
Smith, James, jr.
Smith, Janie E.
Smith, Jeremiah.
Smith, J. C.
Smith, John F.
Smith, John P.
Smith, L. C.
Smith, L. P.
Smith, Lucy E.
Smith, Lyman C.
Smith, Monroe C.
Smith, Nann.
Smith, Nettie B.
Smith, Peter.
Smith, S. E.
Smith, S. W.
Smith, Sarah.
Smith, Sommers N.
Smith, Sydney T.
Smith, Theodore.
Smith, Walter R.
Smith, Wilbert L.
Smith William V. R.
Smoot, French.
Smoot, W. T.
Snellenburg, J. J.
Snook, T. W.
Snow, Lizzie M.
Snyder, William P., jr.
Sofield, C. S.
Somers, Alvin C.
Somers, Frank.
Sommers, Richard W.
Sooy, Dan.
Soper, Albert.
Soper, Charles E.
Sophia, Princess.
Sorrel, General G. M.
Sours, Bolly.
South Haven, City of.
Southwick, Geo. N.
Spalding, Gussie B.
Spalding, Jesse.
Sparks, John.
Sparrow, Samuel G.
Spedden, Lauretta.
Spencer, General.
Splane, H. C.
Sprague, Clara M.
Sprague, Fanny.
Sprague S. F.
Sprague, William.
Sprankle, J. R.
Springfield, City of.
Spurling, Elva L.
Squire, F. B.
Squires, George P.
Stackhouse, Powell.
Stafford, W. R.
Stallings, William T.
Stamford, City of.
Standish, Miles.
Standish, Myles.
Standish, Rose.
Stanley, Helen.
Stanley, Nellie M.
Stanton, John.
Staples, Cora L.
Staples, Jas. T.
Staples, Mary E.
Stark, C. H.
Stark, W. H.
Starbuck, N. B.
Starr, George.
Starr George E.
Stearn, Abraham.
Stedman, Oscar C.
Steele, Mary.
Steers, Henry.
Steers, J. Rich.
Stephenson, Bob.
Stephenson, George.
Stephenson, I. Watson.
Stephenson, S. M.
Steppie, Miss.
Sterrett, A. W.
Sterrett, John H.
Stetson, J. B.
Stevens, Ida M.
Stevens, J. H.
Stevens Kate C.
Stevens, Mabel L.
Stevens, W. I.
Stevenson, Russell.
Stevenson, T. E.
Stevenson, Wm.
Steward, C.
Stewart, A. E.
Stewart, Alexander M.
Stewart, A. M.
Stewart, Elizabeth.
Stewart, Esther.
Stewart, Fanniebelle.
Stewart, Glendy.
Stewart, Graeme.
Stewart, Mary.
Stewart, May.
Stewart, Rhoda.
Stickney, Natt.
Stiles, Grace.
Still, Alwina H.
Stine, Mary.
Stinson, F. M.
Stirling, John R.
Stocker, Hugh.
Stokley, Wm. S.
Stone, Albert J.
Stone, Amasa.
Stone, Charles R.
Stone, Ella G.
Storie, William.
Story, Gertie.
Straits, City of the.
Stricker, Charles P.
Stringer, T. J.
Strohn, C. B.
Strong, Nat.
Strong, William L.
Struven, Peter C.
Stuart, Edwin S.
Stuart, John.
Stuart, John C.
Sturtevant, T. L.
Sult, Joseph C.
Sullivan, Alex. J.
Sullivan, Dennis T.
Sullivan, John H.
Sullivan, J. J.
Sullivan J. K.
Sullivan, Lawrence M.
Sullivan, Roger C.
Sullivan, Timothy D.
Sumner, A. C.
Sumner, General.
Sunde, Norman.
Sutphen, Maggie.
Sutton, E. W., jr.
Sutton, Nat.
Sutton, Walter E.
Suydam, Mary E
Swain, David.
Swain, Percy.
Swain, Verne.
Swan, Alden S.
Swan, Tom.
Swenie, D. J.
Sydney, City of.
Sylvester, John.
Sylvester, Robbie F.
Symons, Major.

Taft, Helen.
Tagart, Samuel H.
Taggart, Grantham I.
Taggart, T. R.
Talcott, M.
Tampa, City of.
Tanner, O. B.
Tarbox, C. and R.
Tatum, John W.
Taunton, City of.
Tawes, James C.
Taylor, George P.
Taylor, Helen.
Taylor, Hersey D.
Taylor, Hudson.
Taylor, J. H.
Taylor, J. V.
Taylor Julian S.
Taylor, Moses.
Taylor, R. W.
Taylor, R. W., jr.
Taylor, W. F.
Taylor, W. S.
Taylor, Walton L.
Taylor, William H.
Taylor, Young.
Taxis, John.
Teague, S. E.
Teal, J. N.
Teed, Bob.
Teel, Mary E.
Tegtmeyer, Archie.
Tell, William.
Temple, Flora.
Temple, Louise.
Tenney, Frank.
Tennison, Wm. B.
Terre Haute, City of.
Terry, Edwin.
Terry, G. S.
Terry, J. W.
Terry, L. F.
Tessler, A. A. C.
Thacher, Eben A.
Thaw, Evelyn N.
Theckla, G.
Thom, Gen. George.
Thomas, G. W.
Thomas, G. H. A.
Thomas, Hattie.
Thomas, J. M.
Thomas, J. P.
Thomas, James.
Thomas, Katy.
Thomas, Tom.
Thompson, Alexis W.
Thompson, C. D.
Thompson, Editn M.
Thompson, Eliza J.
Thompson, Emma E.
Thompson, Evelyn M.
Thompson, J. W.
Thompson, Smith.
Thompson, Thomas.
Thomson, Elihu.
Thorne, L. S.
Thorpe, Sarah.
Thropp, Thomas H.
Thurston, Grace.
Tibbetts, Vinal H.
Tice, George S.
Tice, Nettie L.
Timanus, E. Clay.
Timmins, Edward M.
Timmins, John J.
Timmins, Thomas F.
Tisdale, H. G.
Tobey, N. D.
Toby, Capt.
Tod, Helen.
Todd, S. J.
Toledo, City of.
Tolley, S. H.
Tolman, Lelia E.
Tomkins, Calvin.
Toomey, Humphrey.
Topeka, City of.
Torrey, Nellie.
Totman, Lewis C.
Tower, Charlemagne, jr.
Towle, Wm.
Townsend, Edward Y.
Townsend, Estella.
Townsend, R. G.
Tracy, Nellie.
Tracy, Thomas.
Tracy, Walter.
Tracy, William.
Traverse, City of.
Tremper, Jacob H.
Tresselt, A. C.
Treu, Martin.
Trevor, John B.
Trigg, James N.
Trinter, Chas. A.
Trombly, José.
Trotman, M. B.
Troy, Henry.
Truby, John M.
Truelson, Chas.
Truesdale, William H.
Trumpour, D. A.
Truslow, S. W.
Tucker, Jennie.
Tucker No. 2, F. W.
Tuckwell, James.
Tull, Bertie E.
Tull, E. J.
Tull, E. James.
Turner, C. W.
Turner, Charles.
Turner, Marion E.
Turner, Tom C.
Tuttle, M.
Tyerell, Nellie M.
Tyler, Frank.
Tyler Myrtle E.
Tyson, Jesse.

Uhler, Clara E.
Ulrich, Major.
Underhill, Gerard.
Underwood, F. D.
Underwood, Frederick D.
Upshur, Wm. M.
Upson, Andrew S.
Upson, J. E.
Uron, George.
Utley, E. H.

Vail, Walter.
Valentin, J. A.
Valvoline, Addie.
Van Alst, James.
Van Cott, Cornelius.
Van Dusen, Olive B.
Van Duzen, B. M.
Van Ells, H. M.
Van Hise, Charles R.
Van Name, Sophia.
Van Tuyl, Geo. C., jr.
Van Vleck, George H.
Van Wyck, Pierre C.
Van Wyen, J.
Vancouver, City of.
Vandenburg, Miss.
Vanderburg, G.
Vandrenil, E. J., jr.
Vansciver, Annie L.
Vardaman, Alethe.
Vasa, G.
Veit, R. C.
Velma, Ada.
Venn, Katie.
Vernon, Belle.
Vessels, O. H.
Vetra, Richard J.
Viator, Rita A.
Vickers, Sarah E.
Vinson, George.
Vinyard, Caroline.
Virginia, Emma.
Virginia, Princess.
Visger, Captain.
Voight, E. A.
Voight, Katie.
Vosburg, Geo. R.
Vought, Caroline.
Vreeland, A. E.
Vreeland, C. A.

Wacker, Dorothy F.
Waddell, H. A.
Wade, Addie.
Wade, J. H.
Wadley, William M.
Wadsworth, James W.
Wagner, B. A.
Wagoner, Capt. Dave.
Wahl, C. F.
Wainwright, G. C.
Walden, W. D.
Waldo, L. C.
Waldrof, J. C.
Walker, Alice E.
Walker, Clara E.
Walker, G. M.
Walker, Mary J.
Walker, Perry G.
Walker, Ruth.
Walker, T. B.
Walker, T. C.
Walker, W. H.
Walker, William M.
Wall, Harry M.
Wallace, Albert.
Wallace, Chas. S.
Wallace, E. L.
Wallace, Grace M.
Wallace, James C.
Wallace, Nina G.
Wallace, Robert.
Wallace, W. J.
Walling, A. W.
Walsh, James A.
Walsh, James P.
Walsh, Lizzie.
Walter, Sarah E.
Walters, Thomas.
Walton, Joseph.
Walworth, Lizzie.
Wamsley, Daisy.
Wand, Thomas L.
Waples, John S.
Ward, Andrew J.
Ward, Ethel M.
Ward, Flaurence.
Ward, Francis J.
Ward, J. W.
Ward, Lida.
Ward, Luther C.
Ware, J. R.
Warner, Charles M.
Warner, Randolph S.
Warner, Wm. L.
Warren, Florence.
Warren, H. O.
Warren, Henry.
Warren, Homer.
Warren, J.
Warren, Lula E.
Warren, Minnie.
Warsaw, City of.
Warton, Joseph.
Warwick, W. J.
Washburn, Elizabeth.
Washburn, Geo. W.
Washburn, M. L.
Washburn, U. F.
Washington, Gen'l.
Washington, George.
Waterbury, James M.
Waterman, R. M.
Watervliet, City of.
Watkins, Edward.
Watkins, R. E.
Watson, Angie B.
Watson, C. W.
Watson, Harvey.
Watson, Hazel L.
Watson, J. O.
Watson, Ruth C.
Watson, V. L.
Watt, Archibald.
Watt, James.
Wattson, Thos. B.
Waverly, George.
Wawatam, Chief.
Wax, Toddy.
Wayman, M. D.
Weare, Portus B.
Weaver, John.
Webb, Sarah.
Weber, Capt.
Weber, M. C.
Webster, J. A.
Webster, Lionel R.
Webster, Thomas B.
Weed, Sarah J.
Weeks, J. L.
Weems, Matilda.
Weems, Theodore.
Wefing, Lilian.
Wehrle, A., jr.
Weigand, Frank J.
Weir, Hazel.
Weir, Nancy.
Weir, Winant W.
Welch, John T.
Welch, Willie.
Welder, John J.
Wellington, T. W.
Wellman, Henry.
Wells, Erastus.
Wells, Evey.
Wells, Frederick B.
Wells, J. R.
Wells, Wm. A.
Wente, Robert C.
Wentworth, G. K.
Werner, Charles H.
West, George R.
Wescott, R. L.
Westerbeke, Edward.
Westman, Katie C.
Weston, Charles.
Wetherell, Sarah E.
Weyerhaeuser, F.
Wheeler, Daniel.
Wheeler, Harry R.
Wheeler, Irma L.
Wheeler, Joe.
Wheeler, M. D.
Wheeler, Minnie.
Whistler, G. N.
Whitaker, Byron.
White, Bob.
White, Chas. N.
White, Cora P.
White, Helen.
White, J. F.
White, J. J.
White, John J.
White, Lillian.
White, Lottie.
White, Pendennis.
White, Peter.
White, Robert.
White, T. C.
White, Therese.
Whiteley, Calvin.
Whiteman, H. C.
Whiteman, W. H.
Whitford, C. N.
Whiting, Carrie L.
Whiting, Gladys.
Whitlock, Charles M.
Whitney, A. J.
Whitney, David M.
Whitney, H. M.
Whitney, James S.
Wickham, Wm. H.
Wicks, Dora.
Wicks, Jennie.
Wickwire, Theodore H.
Widener, Peter A. B.
Widlar, Francis.
Wiggins, Saml. B.
Wilcox, Annie L.
Wilcox, Fannie A.
Wilcox, Leander.
Wilcox, Major.
Wilcox, Minot I.
Wilcox, Rowland H.
Wild, H. C.
Wilder No. 2, Jim.
Wiley, J. A.
Wilkinson, Horace S.
Willard, Albert D.
Willard, Daniel.
Willard, F. S.
Willard, Frances.
Willett, Nellie.
Willett, Thomas.
Williams, Charles E.
Williams, E. T.
Williams, George F.
Williams, Geo. H.
Williams, G. W.
Williams, Henry.
Williams, Henry P.
Williams, John.
Williams, J. H.
Williams, J. L.
Williams, J. P.
Williams, Joseph B.
Williams, Kate.
Williams, Roger.
Williams, Wm. G.
Willis, E. M.
Wilmer, George.
Wilmington, City of.
Wilmot, Maud.
Wilmot, R. W.
Wilmot, W. G.
Wilson, Anna C.
Wilson, Bessie.
Wilson, Captain Thomas.
Wilson, Ella K.
Wilson, Etta M.
Wilson, Jennie.
Wilson, John P.
Wilson, Joseph A.
Wilson, L. H.
Wilson, Mathew.
Wilson, Thomas.
Wimett, Lady.
Winchell, B. L.
Wing, Chas. C.
Winship, Edith Goddard.
Winsor, Lucy B.
Winter, Herman.
Winthrop, Gov.
Wise, John.
Wistar, Gen'l I. J.
Witt, Herman.
Wittick, Mary.
Wohlt, August.
Wolf, William H.
Wolvin, Augustus B.
Womble, J. J.
Wonson, J. W.
Wood, James B.
Wood, Jim.
Wood, John A.
Wood, Joseph.
Wood, Sophie.
Wood, T. J.
Wood, Will H.
Woodall, A.
Woodall, Fannie.
Woodall, Kittie.
Woodbury, Charles Levi.
Woodruff, Lewis.
Woods, Arthur.
Woods, Elisha.
Woods, Frank.
Woods, J. P.
Woodward, Col.
Woodward, I. C.
Woodworth, F. C.
Wooldridge, C. L.
Wooley, James.
Worcester, City of.
Worden, Capt.
Worth, John M.
Wotkyns, Tom S.
Wotten, Nellie F.
Wright, Alfred P.
Wright, H. E.
Wright, M. B.
Wright, N. E.
Wright, Walter W.
Wyckoff, S. S.
Wyker, J. D.
Wyland, J. L.
Wyllie, Alexander.

Yates, Harry.
Yerkes, William H., jr.
Yoakum, B. F.
Yonkers, City of.
Yorke, Thomas J., jr.
Young, Coe F.
Young, Ethel E.
Young, Harrie M.
Young, Helen.
Young, Lavelle.

Zane, Joseph.
Zeigler, Jean R.
Zimmerman, Eugene.

PART III.—UNRIGGED VESSELS.

Accles, John J.
Adams, James.
Adams, R. Mortimer.
Adsit, E. S.
Albert, Capt.
Aldrich, Hattie L.
Aldrich, Jeannette L.
Aldrich, Lillian.
Aldrich, Lewis W.
Allard, Laura.
Allard, Ruth.
Allen, H. F.
Allore, J. B.
Allore, Joseph A.
Anderson, James R.
Andros, Edmund.
Andy, Handy.
Annan, Edward.
Archer, J.
Arpin, Charles.
Asher, Joseph.
Ashley, William A.
Averill, Stanley E.

Babcock, John.
Bailey, Bill.
Baker, D. H.
Baker, Ethel.
Baker, George C.
Baker, J. W.
Baker, Samuel B., jr.
Baldwin, Frank R.
Baldwin, J. R.
Barnard, Houston.
Barnes, John.
Barratt, Edgar G.
Barrett, James M.
Barrett, L. R.
Barth, Valentine.
Bartley, Daniel F.
Bartley, Edward L.
Barton, W. M.
Bascom, Benj. H.
Bascom, Oliver B.
Bascom, W. F.
Bass, Geo. F.
Batchelor, Jane.
Bates, H. B.
Baudett, Leo C.
Baxter, William E.
Bedard, A. N.
Beecher, E. B.
Beecher, L. W.
Bein, C. W.
Belden, O. J.
Bell, Henry.
Bellegarde, Joseph.
Bennett, W. J.
Bennett, W. S.
Bergen, Frankie.
Bergen, Maggie.
Bernardine, Mary.
Bertrand, Alexander.
Berwind, Edward J.
Bigley, R. J.
Bigelow, Kilby J.
Bigelow, Margaret F.
Biglow, C. Murray.
Biglow, Martha A.
Bissell, A. M.
Blades, Wm. B.
Blair, Harry A.
Blair, Hugh.
Blanchard, Joseph.
Block, Lelia M.
Blohm, Robert T.
Bloomingdale, Wm. C.
Blossom, Violet.
Blow, Peter.
Bloxom, J. M.
Boas, Helen R.
Bohnson, Charles.
Bohnson, Christina.
Bohnson, Henry, jr.
Boles, Mollie J.
Booth, Edwin.
Boru, Brian.
Bossert, John.
Bonker, J. A., No. —.
Bowen, C. R.
Bowen, Lotta.
Boyd, John G.
Brady, Katherine A.
Brady, Owen.
Bradford, William.
Brainard, L.
Bravender, W. H. E.
Breed, F. M.
Brennan, Edward F.
Brett, Effie E.
Brett, Fred.
Brett, Maggie J.
Brewer, Thomas.
Brink, Ben.
Brinnier, P. K.
Bristol, L. H.
Brodie, Ernest A.
Brooklyn, City of.
Brooks, Clara.
Brooks, John T.
Brown, Anna M.
Brown, B. D.
Brown, George.
Brown, George, & Co., No. 1.
Brown, Ronald J.
Brown, Samuel.
Brown, W. H.
Brulé, Bois.
Buchholz, R. J.
Buel, Katie.
Buell, Matie V.
Bulger, Annie.
Bulger, James.
Bulger, John.
Bulger, Mary.
Bulger, Thomas.
Bulley, Marion E.
Bullis, Bertha M.
Burchard, R. B.
Burden, I. Townsend.
Burdett, James H.
Burke, Gov. John.
Burlee, John J.
Burlee, William J.
Burleigh, B. W.
Burleigh, Charlie R.
Burmeister, Emily S.
Burns, Perry.
Burt, Alonzo.
Burton, Anthony.
Burton, R. A.
Bush, Myron P.
Bushby, L. A.

Cahill, Capt. Peter.
Cahill, Nettie.
Cain, John J.
Caldwell, F. S.
Callanan, Laura.
Calvert, Leonard.
Campbell, J. J.
Carbray, Felix.
Carbray, Margaret.
Carbray, Thomas J.
Carbray, Willie J.
Carey, Teresa M.
Carle, W. A.
Carman, Frank J.
Carr, Katie J.
Carroll, Anna S.
Carswell, Nat.
Cavanagh, Mame.
Chambers, Geo.
Chapman, Selena M.
Chase, E. S.
Child, L. P.
Christol, John.
Church, Andrew M.
Clark, Alice T.
Clarke, Edward.
Clarkson, George W.
Cleary, C. J.
Cleary, Edward F.
Cleary, Nell.
Cleary, Phil H.
Cleary, Philip H.
Cleary, Thomas.
Cleary, W. J.
Cleaver, Thomas J.
Clemons, G. L.
Clinton, E. R.
Clooney, James.
Clooney, Thomas.
Clute, John.
Cody, W. F.
Coe, Ross L.
Coffin, John D.
Coleman, Edwin F.
Coler, Bird S.
Collins, Jeremiah.
Comfort, James.
Condon, J. R.
Conklin, Ernest.
Connell, Capt. Thos. W.
Conners, Blanche.
Conners, Harry R.
Connolly, Catherine.
Conrad, Charles E.
Conway, Francis.
Conway, George.
Cook, Bob.
Cook, Robert H.
Cooley, Geo. D.
Cooper, John P.
Cory, John L.
Cossey, Celestia.
Costello, Dennis J.
Costello, J. J.
Costello, Joseph.
Costello, M. J.
Costello, Mary V.
Costello, Nora.
Costello, Oliver F.
Cottingham, James.
Cowles, Theo. E.
Crandell, Joseph.
Crane, Walter.
Crane, Walter P.
Creighton, Mary E.
Cross, Captain C. W.
Crouse, Hattie A.
Crown, Edwin A.
Cullen, Anna E.
Cullen, Arthur R.
Cullen, Genevieve.
Cullen, J. H.
Cullen, Robt. L.
Cummiskey, Katharine A.
Cunningham, Wm. D.
Currie, Marcia.
Curtain, William W.
Curtin, C. J.
Cutler, Dwight G.

Dale, E. E.
Dale, Frederick S.
Dagwell, Maria.
Dahlman, I. H.
Dailey, Lilly B.
Dalton, Anna M.
Daly, Annie.
Daly, P. B.
Dare, Virginia.
Davey, John.
Davis, Charles W.
Davis, Moses.
Davis, Norman H.
Davidson, John W.
Davison, Calvin T.
Deering, C. F.
De Gorry, Vincent.
De Long, Mary J.
Delaney, James.
Delorme, Celena.
Delorme, Simeon.
Dempsey, Ella A.
Dempsey, Katherine
Dempsey, Margaret.
Dempsey, Michael.
Denison, Emily C.
Denker, Louise.
Derby, Hugh J.
Derby, Jennie L.
Derby, John.
Derby, Joseph.
Derby, M. J.
Devoe, Gertrude A.
Devoe, Stephen M.
Dewey, Admiral.
Diebolt, William.
Dillon, Kenneth.
Dillon, Philip F.
Dionne, Pierre.
Dittmar, W. D.
Dohearty, Mike.
Doherty, Hugh.
Doherty, J. J.
Doherty, James J.
Dolan, Hubert J.
Donaldson, Maggie.
Donaldson, Robert.
Donehue, George C.
Donnelly, M. A.
Donovan, William F.
Dooley, Mr.
Doolin, John.
Dougherty, J. Raymond.
Doyle, James A.
Drayton, Joseph W.
Drucker, Abraham.
Du Bois, Henry E.
Dudley, B. R.
Duffy, James J.
Dumont, Allan H.
Dunlap, C. K.
Dunham, J. W.
Dunn, Chas. W.
Dunn, Edward.
Dunphy, John J.
Durgin, John C.
Dutcher, Andrew J.
Dwight, John H.
Dwyer, James.
Dwyer, James F.
Dwyer, Joan M.
Dwyer, Johanna A.
Dwyer, Robert J.
Dwyer, Thos. F.
Dwyer, Thos. S.

Easton, James T.
Eaton, Fred C.
Eck, Willie.
Egan, Agnes.
Egan, Anna.
Egan, John, jr.
Egan, Marguerite.
Egan, May.
Egerton, William C.
Elliott, F. C.
Elliott, Wm. H.
Embrey, Annie E.
Eno, Harry.
Erath, Frank.
Ericson, John.
Ethier, J. S.

Fabian, H. A.
Fahy, Anna M.
Fahy, Mamie.
Fairchild, General.
Falcon, Sewell.
Fallon, Alice.
Fallon, James F.
Fallon, John J.
Farmer, Fred F.
Farr, Archie.
Farrar, G. H.
Farrell, James C.
Farrell, M. T.
Fay, Edward.
Featherstone, L. P.
Fee, Mary A.
Fee, W. L.
Feeney, Karan.
Feeney, Maggie.
Feeney, Phillip.
Fenton, Leman.
Ferris, Andrew.
Fey, Charles.
Field, Alice C.
Fields, Geo. E.
Finnican, Michael E.
Fish, Leon N.
Fisher, Charles.
Fisher, Willis G.
Fisk, John B.
Flannery, Essie.
Flannery, Hettie.
Flannery, John, jr.
Flannery, Mary F.
Flesher, Belle V.
Flood, Katie.
Foley, James.
Fonda, Frank W.
Foot, Fred S.
Forsyth, R. A.
Foster, Emily D.
Fout, Jennie.
Francis, Michael.
Francis, L. W.
Franklin, William.
Frederick, Charles.
French, Carlos.
Freston, Fannie.
Freston, Mary.
Fuller, M. H.

Gaffney, Mary.
Gage, Thomas.
Gallagher, Helen M.
Gamache, Napoleon.
Gannon, Anna.
Gannon, Annie.
Garfield, General.
Garfield, J. A.
Gates, Charles E.
Gates, Fred H.
Gearin, Richard.
Georgie, Miss.
Gibson, Alex J.
Gibbs, C. I., jr.
Giff, Lawrence C.
Giff, Mary.
Gilbert, F. W.
Gilbert, W. F.
Gillen, M. J.
Gilligan, Johnnie.
Gilmartin, Daniel T.
Goddard, David.
Godon, Peter.
Goin, C. E.
Golder, P. C.
Goodrow, N.
Goven, E. J.
Grady, James.
Graham, R. S.
Grant, Capt. E. M.
Grant, General.
Grant, Levi.
Grant, Robert F.
Graves, Edna M.
Graves, Margaret M.
Graves, Nelson Z.
Gray, Emma B.
Gray, Emmett J.
Green, Gilbert R., jr.
Green, Wm. F.
Greer, Margaret T.
Gregory, Charles N.
Gregory, James B., jr.
Grier, Robert.
Grill, Bertha S.
Grill, Frank J.
Grimes, Emma T.
Griswold, Chester.
Griswold, Morgan B.
Gross, Elizabeth H.
Grove, Laurie V.
Groves, Elizabeth.
Groves, John J.
Groves, Mary C.
Guinan, Annie J.
Guinan, Bernard F.
Guinan, Daniel, sr.
Guinan, Sarah F.
Guinan, Willie.
Guindon, Wm.

Hadfeld, Rob.
Hale, Emma M.
Hale, Patrick.
Hale, Peter.
Hale, Thomas.
Hall, Albert C.
Hall, John.
Halloran, Ellen T.
Hammond, Helen.
Hammond, Katherine.
Hammond, Mary A.
Hanchett, O. C.
Hanley, B. J., and R. E.
Hanley, Rose.
Hanley, Theresa.
Hanlon, Willie J.
Harney, Katie.
Harrigan, Jas. D., jr.
Harrigan, Wm. D.
Harrington, Maggie.
Harris, A. B.
Harris, C. C.
Harris, Charles F.
Harris, Geo. D.
Harris, Herbert W.
Harris, J. H.
Harris, Marian B.
Harrison, Gen. Ben.
Hart, Lillie C.
Hart, Margaret.
Harum, David.
Harvey, John.
Harvey, Lizzie.
Hassett, Thomas.
Hatch, George E.
Hauck, Anthony.
Hawley, Earl.
Hayden, Dr. John A.
Healey, Maggie F.
Heaney, John B.
Heath, H. R.
Hebermann, H.
Heffern, Marion.
Heidritter, F. L.
Helwig, Dr. J. E.
Hemstreet, G. P.
Hendrickson, B. C.
Henry, Ellen G.
Henry, Michael.
Henry, Viola.
Herbert, Howard J.
Herbert, Margaret.
Hewitt, B. F.
Hewitt, J. J., jr.
Hewitt, Lillian B.
Hickey, Agnes.
Hickey, Margaret.
Higgins, Violet F.
Higgins, William I.
Higgins, Wm., No. 14.
Hill, Geo. W.
Hill, Hon. R. L.
Hill, J. A.
Hillman, W. G.
Hinckley, B. S.
Hindes, J. G.
Hines, Margaret A.
Hitchcock, O. M.
Hodgdon, Chas. H.
Hogan, Josephine.
Holden, C. E.
Holden, E. R.
Holcomb, Dr. B. R.
Hollerin, Michael.
Holmes, Morgan L.
Hook, Marcus.
Hooper, Marie.
Hooper, Mary A.
Hoornbeek, F. B.
Hopkins, Peter H.
Horan, Lizzie.
Horan, Martin P.
Horre, William.
Horton, Roy.
Howard, Blanche.
Howard, Edward F.
Howard, Eleanor B.
Howard, Joseph.
Howard, Julia.
Howard, Wm. Guinan.
Howard, William J.
Howe, John A.
Howel, Walter.
Howell, Emory W.
Howes, Wm. T.
Hoyle, Henry.
Hoyt, R. H.
Huber, B.
Hughes, Mary F.
Humphreys, J. J.
Hunt, Alfred E.
Hunt, G. W.
Hunt, Harry L.
Hurcomb, James M.
Hurd, E. M.
Hurd, Joseph L.
Huston, Captain.
Hutton, Jane M.

Irish, J. B.
Irish, Ned.
Irving, Margaret.
Irwin, Dudley M.

Jackson, E. E., & Co., Barge No. 3.
Jackson, Richard.
Jacobia, Peter M.
Jagels, Fred'k A.
Jameson, Captain.
Jameson, Pardon D.
Jamison, Katie E.
Janney, Joseph W.
Jarrard, R. H., jr.
Jefferson, C. E.
Jefferson, Ella.
Jenkins, Frank.
Jennings, Alida J.
Jennings, Frank.
Johnson, Albert.
Johnson, C. H.
Johnson, Guy B.
Johnson, Harriet.
Johnson, M. D.
Johnson, Norman H.
Johnson, Sara A.
Johnson, Sarah C.
Jones, Frank.
Jordan, Albert F.
Jordan, Henry.
Jordan, Marcello.
Jory, Maggy J.
Joshlyn, Henry B.
Joy, Michael F.
Joyce, Harry L.
Juilliard, Helen C.

Kane, John P., jr.
Kaplan, Lena R.
Keeler, Harry A.
Keeler, Laura M.
Keeler, William S.
Kehoe, James.
Kellam, G. W.
Kellers, Fred T.
Kellers, Irmaita.
Kellers, Isabel.
Kelley, John J.
Kelley, Norman.
Kelly, Estella.
Kelly, Marie.
Kelly, Nora.
Kelly, Thomas, sr.
Kennedy, James T.
Kennelly, Edmund J.
Kennelly, Ella E.
Kennelly, Mary A.
Kennelly, Minnie D.
Kennelly, Robert J.
Kenney, Agnes.
Kenney, Lawrence.
Kenney, Mary A.
Kenny, Nora.
Kent, G. H.
Kibbee, Wm. B.
Killian, Harry.
Killian, Joseph H.
Killian, Willie.
King, A. B.
King, Bertell W.
King, Ethel S.
King, Hazel M.
King, Mary B.
King, Robt. M.
King, Thomas S.
Kinney, Theresa.
Kirwan, James.
Knight, Wayne.
Koerber, Lottie.
Kraft, James.
Kugler, Frank C.

Lafayette, J. D.
Lafontaine, Helene.
Lafountain, W. C.
Lamb, F. M.
Lamountain, Joseph.
Lane, Annie E.
Lane, Harry M.
Lane, John.
Langan, James H.
Lange, Capt.
Langlois, J. P. O.
Larkin, L. D.
Lascelles, John H.
Lawrence, Frank A.
Lawrence, Nathan.
La Veck, Limery.
Leach, David E.
Leach, Frank.
Leach, John F.
Leach, Lillie E.
Leach, Margaret.
Lear, Marvin H.
Leary, L. F.
Leavy, D. F.
Lee, Helen M.
Lee, Herman H.
Lee, Moody.
Lee, Rosa W.
Lee, Sam.
Lemay, E. H.
Lenahen, Mary.
Leonard, Moses G.
Leonard, T. M.
Lethbridge, George.
Lewis, A. H.
Lillie, Thomas A.
Lively, Anthony.
Logan, Gen.
Logue, Howard H.
Lounsbury, John W.
Loverty, C. T.
Low, A. E.
Low, Henrietta.
Low, Martha.
Low, Seth.
Lubey, John J.
Lubey, Maggie G.
Luckes, R. H., No. 2.
Luster, Charles F.
Lynch, Wm. J.
Lynn, Victor.

McAllister, H.
McAndrew, Jane E.
McAndrew, Mary.
McAndrew, Thomas.
McBain, John.
McCaffrey, Charles.
McCaffrey, Charles A.
McCann, Fred.
McCarren, P. H.
McCarthy, John.
McClain, Rebecca T.
McClearn, Joseph.
McClellan, A. C.
McClellan, J. H.
McCoy, Robert.
McCracken, Robert S.
McCullough, Nick.
McDonald, John.
McEwen, Williams.
McGeeney, Edward J.
McGeeney, Thomas.
McGill, Edward T.
McGough, P. J.
McGuire, Elizabeth.
McIlvaine, Charles C.
McIlvaine, Cecelia.
McIlvaine, Helen.
McIlvaine, Irma.
McIlvaine, John F.
McIlvaine, Kathryn.
McKee, C. H., jr.
McKenzie, John.
McLain, Bernard.
McLain, Edward.
McLain, Ella.
McLain, Frank.
McLain, Hannah.
McMillen, Charles R.
McMullen, M.
McMullen, Thos. A.
McNall, Esther.
McNalley, Francis G.
McNally, Anna M.
McNally, Celestine.
McNally, Clarence.
McNally, James J., jr.
McNally, Mildred.
McNally, Mary C.
McNally, Raymond.
McNally, Thomas J.
McNally, Vincent.
McNaughton, Florence E.
McNeil Archibald, jr.
McNeill, Roderick C.
McRea, John B.
McWilliams, Albert F.
McWilliams, Dan.
McWilliams, Sarah.
Macdonald, Alexander.
Mack, Amy R.
Mackey, J. W.
Macksey, Thomas F.
Maher, Nellie.
Maitland, Alexander.
Mann, Ernest M.
Manning, J. H.
Manns, Daniel Eno.
Manville, O. A.
Manville, John J.
Marion, Frank C.
Markle, W. R.
Marshall, Eve M.
Marshall, Jennie E.
Marshall, Lillian K.
Marshall, Manley D.
Marshall, W. A.
Marston, Charles T.
Martin, Anna B.
Martin, Arty B.
Martin, Frankie, jr.
Martin, G. B.
Martin, Henry B.
Martin, Homer K.
Martin, Mamie.
Martin, Mike.
Martin, O. F.
Marquand, Henry R.
Marquand, Samuel, jr.
Marvil, J. H.
Mason, Mary.
Mason, R. P.
Mason, Thomas.
Mather, Carrie.
Mather, Charles L.
Matthews, James H.
Matton, John E.
Maxwell, William H.
May, Dorothy.
May, Edith.
May, George.
May, Lucy.
May, Lula.
May, Violet.
Mayo, H. M.
Mead, Milo.
Meeker, H. E.
Meeker, Harry E.
Mellen, G. K.
Mesick, Belle F.
Meyer, Aubrey E.
Meyer, Margie.
Meyer, R. M.
Meyers, Charles E.
Meyers, Josiah B.
Meyers, Margaret.
Millard, H. C.
Millard, Howard C.
Millard's, W., Sons.
Miller, Alvah.
Miller, Helen A.
Miller, L.
Miller, Magdalena.
Mills, John F.
Mincher, Isaac.
Miner, Bertha.
Miner, John, jr.
Miner, Phebe.
Miner, Phelena.
Mitchell, Hazel.
Moffitt, Gen'l S.
Moir, Douglass.
Moir, James.
Monk, E. and M.
Monk, Edward.
Monk, Mary.
Monk, Matilda C.
Monk, Thomas.
Monk, William F.
Montgomery, J. A.
Monty, Daniel.
Mooney, James J.
Moore, J.
Moore, William C.
Moore, Wm. C.
Moran, David.
Moran, W. M.
Moreau, Joseph H.
Moriarty, James B.
Morrow, C. G.
Mosso, Eva M.
Mosso, Wm. H.
Mott, Henry.
Mott, J. L., jr.
Mulford, Charles.
Mulhall, John.
Mulholland, James E.
Mullen, Edward.
Mullen, John.
Muller, Janet.
Muller, L. E.
Mullin, T. H.
Mulqueen, Martin J.
Mulqueen, T. W.
Munger, D. M.
Murphy, Anna.
Murphy, Annie.
Murphy, Felix.
Murray, Alfred J.
Murray, B. A.
Murray, Catherine.
Myers, Annie M.
Myers, Frank W.
Myers, John R.

Nealer, William H.
Neff, Howard L.
Nelson, W. F.
Neville, Edward.
Neville, James M.
Newcomb, Robert C.
Newman, T. F.
Nice, Bertha.
Nolan, James S.
Northrup, Sarah E.

O'Boyle, Anna.
O'Boyle, Anthony.
O'Boyle, James.
O'Boyle, Katie.
O'Boyle, Nellie.
O'Brien, Florence.
O'Brien, Joseph A.
O'Brien, Katie M.
O'Brien, Thomas.
O'Cain, James.
O'Callaghan, Elizabeth.
O'Conner, John V.
O'Donnell, Annie.
O'Donnell, Joseph.
O'Donnell, Katie.
O'Donnell, Louis.
O'Hollerain, Simon F.
O'Leary, J.
O'Nell, James and John.
O'Nell, John.
O'Neill, J. A.

O'Neill, James T.
O'Neill, Mamie.
O'Rourke, Charles.
Olney, Edward, jr.
Olney, Ellen.
Olwell, Jos.
Opdenbrouw, D. H.
Orr, Harry S.
Orr, J. G.
Orr, Katharine E.
Osterhoudt, N.
Owens, John.
Owens, R. K.

Palmer, A. H.
Palmer, Etta A.
Palmer, Ida.
Palmer, James.
Parker, Ellen M.
Parker, Ethel W.
Parkhill, Edward W.
Parsons, L. S.
Parsons, John R.
Patrick, R. L.
Pearson, Joseph T.
Pechette, Adeline.
Pechette, Clara.
Peck, Daniel.
Peck, W. E.
Pellett, Jas. H.
Perham, A. G.
Perrigo, Annie.
Perry, Daniel D.
Peters, Harry T.
Petrie, Edward R.
Phalen, Ed.
Phalen, Elizabeth V.
Phalen, John J.
Philo, C. H.
Pine, Georgia.
Plauth, Henry.
Potter, James.
Potter, John C.
Potts, Jack.
Powell, A. H.
Pratt, E. C.
Prevost, S. M.
Prouty, J. L.
Prouty, L. D.
Putnam C. G.

Quackenbush, T. T.
Quigley, James M.
Quigley, John L.
Quigley, Mary.
Quigley, Tom and Jim.
Quinn, James H.
Quinn, T. S.

Rafferty, Tim.
Rafferty, John.
Rafferty, Philip, jr.
Rakestraw, J. W.
Ramsey, C. S.
Ramsey, Chas. H.
Ray, W. O.
Raymond, Geo. H.
Reardon, Cornelius.
Reardon, Julia.
Reardon, Mary A.
Redican, B.
Redican, John.
Redican, Lawrence.
Redican, Sarah.
Redigan, James.
Redmond, M. M.
Reed, George.
Regner, Augustus.
Reilly, Edward.
Reilly, Gertrude.
Remillard, Joseph.
Renois, Dr. H. H.
Retallick, Richard.
Restallick, Wm. J.
Revees, William.
Reynolds, Belle
Rhu, Cullene.
Richard, Mary M.
Richards, Alfred.
Richards, W. W.
Richardson, J. B.
Rickert, August A.
Rickert, Joseph J.
Rickert, Michael.
Righter, Thomas M.
Riley, James H.
Riley, James W.
Riley, Wm. P.
Robert, Albert G.
Robert, Beatrice.
Robert, Emma and E.
Robert, Leon.
Roberts, Alden, jr.
Roberts, George.
Roberts, Mary A.
Robins, Helen F.
Robinson, Jane A.
Robinson, Minnie T.
Rockland, City of.
Rockwell, Elwin M.
Roe, Daniel R.
Roe, George B.
Roese, T. L.
Roffo, Louie.
Rogers, Charles E.
Rogers, Leslie E.
Rogers, Mary B.
Rogers, W. M.
Rogers, W. S. and A. L.
Root, T. S.
Rosenthall, G. L
Ross, James L.
Ross, James P.
Ross, Lewis H.
Roth, Raymond.
Rowland, C. T.
Rush, I. L.
Rush, U. S.
Rust, Arthur.
Ryan, Frank.
Ryan, John.
Ryan, William.
Ryan, Willie.
Rymer, John F.

Sage, Robert F.
Sanford, F. S.
Sargent, C. J.
Saylor, W. J.
Schaefer, Harry.
Schillner, M.
Schlear, Edward A.
Schoolcraft, Martha L.
Schoolfield, Emily.
Schoonmaker, John D.
Schumann, Louise E.
Schuyler, C. M.
Schuyler, Geraldine.
Scott, B. J.
Scott, George.
Scott, Lloyd N
Scull, M. Albert.
Scully, Frances.
Scully, Frank P.
Scully, Jack T.
Scully, James H.
Scully, John E.
Seaman, Gilbert.
Senecal, Arthur A.
Shay, A. B,
Shean, Morris.
Sheldon, Periam.
Sheridan, Willie.
Sherman, Bessie G.
Sherman, John.
Sherman, Walter A.
Sherwood, G. W.
Shevlin, James.
Shinners, John B.
Shotwell, Frederic C.
Shovah, Eddie.
Shovah, Henry.
Shull, W. J. B.
Shuster, Elizabeth.
Siegles, M.
Singleton, John E.
Sinnott, William.
Skeele, Franklin H.
Skiddy, W. W.
Slingsby, W. S.
Sloyan, Francis J.
Sloyan, Thomas P.
Smith, Frankie J.
Smith, Harry Hudson.
Smith, M. P.
Smith, N. F.
Smith, Thos. J.
Smith, Thompson.
Smith, Vera.
Smyth, Francis G.
Snyder, Andrew J.
Solomon, Jas. G.
Somers, H. W.
Souder, S. A.
Sparks, Charles K.
Sparks, Mary J.
Sparks, Wm. L.
Spaulding, A. C.
Spear, Charles.
Spelman, A. B.
Spraker, James D.
Stafford, Mary A.
Starr, B. A.
Stenson, John T.
Stevens, George H.
Stewart, D. D.
Stoddard, E. G.
Stolz, Peter.
Stone, Joseph W.
Storen, James.
Storrs, L. S.
Stran, Thomas P., jr.
Striker, Geo. H.
Studwell, Geo. A.
Sullivan, Beatrice.
Sullivan, Capt. Frank.
Sullivan, J. K.
Sullivan, John.
Sullivan, R. E.
Sumner, William A.
Sweatman, V. C.
Sweeney, G. N.
Sweet, Charles E.
Sweet, W. N.
Swift, Joseph.

Taft, Wm. H.
Tague, Alice.
Tague, Charles L
Talbot, Enoch.
Taylor, Ethel M.
Teague, Frank L.
Thamer, Lester E.
Thatcher, Sarah E.
Thompson, A. W.
Thompson, John S.
Tibbits, C. H.
Timmans, Wm. H.
Timmins, John J.
Todd, Percy R.
Tolar, Jennie B.
Tom, Capt.
Townsend, Bessie.
Tracy, John.
Tracy, M.
Trader, M. Walton.
Trahey, T. H.
Travis, W. B.
Trotter, W. C.
Tryon, Alice.
Tryon, Anna J.
Tryon, C.
Tryon, J. E.
Tryon, Jessie.
Tryon, Justis.
Tryon, Luke.
Tryon, Mary.
Tucker, Evelyn C.
Tucker, Thomas A.
Tulloh, James A.
Tunis, Viola W.
Tupper, George W.
Turck, W. J.
Turner, William.
Tyler, E. S., jr.
Tyler, Julia E.

Underwood, G. F.

Van Slyk, G. S.
Vaughan, Flora M.
Venn, George F.
Vincent, S. E.
Vrooman, A. C.

Wagman, Lewis B.
Walker, H. L.
Walker, O. J., Bros.
Walker, Samuel.
Wallace, Lizzie.
Wallace, Thomas.
Waller, Bessie.
Walling, Elmer D.
Walling, James E.
Walsh, J.
Walsh, John.
Walter, Alfred.
Walter, Raymond G.
Ward, Annie L.
Ward, Catharine.
Ward, James P.
Ward, John J.
Ward, Mary E.
Ward, Theo. G.
Warren, C. E.
Washburn, Edwin D.
Waterbury, Chas. F.
Waters, Michael W.
Weber, John W.
Weber, Peter A.
Weed, Smith M.
Weeks, Walter N.
Wende, H. S., Dr.
West, B.
Weston, Mollie.
Wheeler, Harry A.
Wheeler, John M.
White, Allison.
White, Caroline.
White, Richard P.
White, Richard S.
White, Walter G.
Whitefield, H. A., jr.
Whitehead, Charles.
Whiting, Ira C.
Whitney, A. C.
Wight, Mary C.
Wiley, General.
Wiley, Robert.
Wiley, W. C.
Wilkins, Fred H.
Willenbrock, Frederick, jr.
Williams, General.
Williams, R. H., jr.
Willis, J. E.
Wilson, Clinton.
Wilson, Geo. A.
Wilson, Grace S.
Wilson, John, sr.
Wilson, Wm. J.
Winant, C. J., No. —.
Winne, John M.
Winne, W. A.
Witherbee, R. M.
Wixted, James.
Wolle, William S.
Wood, Edward S.
Wood, Martha.
Wood, Mary Ellen.
Wood, Mary J.
Wood, N. H.
Woodard, Allan J.
Woods, Katie.
Woods, Maurice.
Wright, E. M.
Wright, Ernest E.

Yell, Amos.
Yell, John H.
Yell, Joseph.
Yell, Walter H.
Young, R. H.
Younglove, F. L.

Zabriskie, Nelson.
Zimmer, John.

PART IV.

LOSS OF AMERICAN VESSELS REPORTED DURING FISCAL YEAR 1912.

LOSS OF AMERICAN VESSELS REPORTED DURING FISCAL YEAR 1912.

The losses embraced in this list are classified as follows:

1. *Foundered.* Casualties due to leaking or capsizing of vessels, including vessels lost at sea not due to causes 3 or 4, and vessels not reported after sailing.
2. *Stranded.* Casualties due to vessels running aground, striking rocks, reefs, bars, etc.
3. *Collided.* Collision between vessels only.
4. *Burned.* Casualties due to fire.
5. *Abandoned.* Abandonment at sea (but not abandonment due to age).
6. Self-explanatory causes not included in preceding classification.

NOTE.—Information in columns headed "On board" and "Lives lost" furnished by United States Life-Saving Service.

[Steel vessels in SMALL CAPITALS; iron vessels in *italics*.]

SAILING VESSELS.

Official No.	Rig.	Name of vessel.	Gross tonnage.	Year built.	On board.	Lives lost.	Casualty.		
							Nature.	Date.	Place.
107461	Slp	Abbie A. Morton	9	1899	3	0	Stranded	July 31, 1911	Vinalhaven Island, Me.
105496	Sch	Abbie and Eva Hooper	321	1874	7	0	do	Nov. 18, 1911	Vineyard Sound, Mass.
107491	Sch	Admiral	683	1899	12	0	do	Jan. 13, 1912	Columbia River, Oreg.
107318	Slp	Advance	27	1897	4	0	Foundered	Aug. 27, 1911	Charleston, S. C.
209123	*Sch	Alabama	881	1911	4	4	do	Jan. 9, 1912	50 miles southwest of Cape Hatteras, N. C.
107768	Sch	Alice	19	1884	4	0	do	July 22, 1911	Punta de Caballitos, Yabucoa, P. R.
106897	Sch	Alice R. Lawson [1]	121	1891	3	8	do		
105363	Sch	Almeda Willey	547	1874	7	0	Abandoned	July 28, 1911	Swans Island, Me.
204834	Slp	Ana Rita	7	1907	4	0	Foundered	Sept. 24, 1911	Pinones, Cobo Rojo, P. R.
639	Sch	Angler	93	1852	2	0	Stranded	May 26, 1911	Duck Island, Long Island Sound.
105950	Sch	Annie C. Grace [2]	516	1880	7	7	Foundered		
107202	Sch	Annie F. Kimball	401	1895	7	7	do	Jan. 8, 1912	Cape Hatteras, N. C.
105804	Sch	Annie L. Russell	49	1878	3	3	Stranded	do	Hereford Inlet, N. J.
106390	Sch	Ardell	27	1885	3	0	Foundered	Aug. 20, 1906	Tampa Bay, Fla.
3104	Sch	Bertha F. Walker	676	1879	9	0	Stranded	Nov. 12, 1911	Pasque Island, Vineyard Sound, Mass.
125077	Sch	Carondelet	1,368	1872	6	0	Foundered	Dec. 1, 1911	Prince Rupert, British Columbia.
127679	Sch	Catherine and Ellen	145	1902	23	0	Collided with St. s. Nacoochee.	June 29, 1911	Cape Cod, Mass.
126688	Sch	Charles A. Gilberg	485	1890	8	0	Abandoned	Nov. 28, 1911	75 miles southeast of Cape Henlopen, Del.
126266	Sch	Charles H. Valentine	639	1884	7	0	Stranded	Aug. 29, 1911	Cape Fear, N. C.
126113	Sch	Charles H. Wolston	350	1883	6	0	do	Nov. 17, 1911	Great Point, Nantucket, Mass.
201541	Sch	Charles J. Dumas	697	1904	7	0	do	Dec. 26, 1911	Pea Island, near Nags Head, N. C.
126379	Sch	Comet	429	1886	8	1	do	Aug. 30, 1911	San Miguel Island, Cal.
200559	Slp	Cup Hunter	9	1903	3	0	do	July —, 1911	Paris Island, S. C.
6286	Sch	David Faust	216	1854	6	0	do	Sept. 3, 1911	Port Clyde, Me.
157408	Slp	Della May	7	1894	5	2	Collided with sch. Au Revoir	Nov. 11, 1911	Baltimore Harbor, Md.
157362	Slp	Dora	13	1892	2	0	Foundered	Aug. 27, 1911	Charleston, S. C.
135893	Sch	E. Hempstead	19	1886	5	0	do	Oct. 13, 1911	East Pass, Fla.
7098	Sch	Eastern Light	85	1847	3	0	Stranded	Nov. 9, 1911	Pumpkin Rock, Boothbay Harbor, Me.
8997	Sch	Edward Kelley	776	1874	4	0	do	Nov. 25, 1911	Port Colborne, Ontario.
130156	Sch	Edwina	459	1879	7	0	do	Aug. 26, 1911	Charleston, S. C.
135663	Sch	Eleazer Boynton	88	1883	4	0	Collided with St. s. Camden.	Aug. 9, 1911	Rockland Harbor, Me.
7114	Sch	Ella May	96	1864	3	1	Stranded	Dec. 11, 1911	York, Me.
135439	Sch	Elm City	672	1880	7	2	Foundered	Mar. 24, 1912	Cape Hatteras, N. C.
7300	Sch	Elva	69	1862	4	0	Stranded	July 24, 1911	Sturgeon Bay, Wis.
200515	Sch	Elzada	24	1903	3	0	do	Feb. 12, 1912	Pensacola, Fla.
135327	Sch	Emerald	17	1878	3	0	Foundered	Feb. 15, 1912	Bay Keys, Fla.
8798	Sch	Emily A. Staples	86	1872	2	0	Stranded	Oct. 30, 1911	Port Clyde, Me.
136637	Slp	Emma Sheppard	8	1897	0	0	Foundered	Aug. 27, 1911	Charleston, S. C.
8574	Sch	Empress	120	1856	4	0	Stranded	Jan. 8, 1912	Cape Elizabeth, Me.
135658	Sch	Eugene H. Cathrall	42	1883	3	0	Foundered	July 29, 1911	Ship John Shoal, Delaware Bay.
200432	Sch	Fannie E.	10	1903	0	0	do	Aug. 27, 1911	Charleston, S. C.
120790	Slp	Florence	9	1889	1	0	do	Mar. 27, 1912	Mouth of Galveston Jetties, Tex.
9064	Sch	Fly Away	159	1854	7	0	Stranded	June 1, 1911	Spruce Island, New Brunswick.
120153	Sch	Frances and Louisa	27	1874	6	0	do	Aug. 11, 1911	Crooked Isle, Fla.
206878	Sch	Frank M. Low	542	1909	6	0	Burned	Feb. 4, 1912	Cape Romain, S. C.
135310	Sch	Fredericka Schepp	268	1877	9	0	Stranded	Apr. 12, 1912	Cape Verde Islands.
86180	Sch	G. W. North	9	1891	5	0	Struck obstruction	Nov. 6, 1911	Baltimore Harbor, Md.
86096	Sch	G. W. Watson	452	1890	9	0	Stranded	Apr. 5, 1912	Tahiti, Society Islands.
11618	*Sch	Gaston	1,442	1865	4	0	do	Mar. 25, 1912	Cobb Island, Va.
201409	Sch	Genevieve Loretta	45	1904	8	0	do	Dec. 1, 1911	Alacran Reef, Mexico.
86533	Sch	George May	654	1900	7	0	do	Oct. 25, 1911	Bahama Island.
85173	Sch	Gertrude Summers	64	1871	15	0	Foundered	June 8, 1912	Gulf of Mexico.

[1] Sailed from Bonne Bay, N. F., for Gloucester, Mass., on Nov. 18, 1911, and has not since reported.
[2] Sailed from Port Royal, S. C., Dec. 9, 1910, for Baltimore, Md., and has not since reported.

Loss of American Vessels Reported during Fiscal Year 1912—Continued.

SAILING VESSELS—Continued.

Official No.	Rig.	Name of vessel.	Gross tonnage.	Year built.	On board.	Lives lost.	Casualty.		
							Nature.	Date.	Place.
200732	Slp	Gladys	26	1904	3	0	Foundered	Apr. 7, 1912	Charleston, S. C.
86145	Sch	Grayling	121	1891	18	0	Stranded	July 7, 1911	Cape Amalia, Greenland.
95810	Sch	Hannah F. Carleton	225	1884	5	0	Foundered	Nov. 24, 1911	Handkerchief Shoal.
95062	Sch	Harriet E. Ford	50	1870	3	2	Stranded	July 8, 1911	Love Point Light, Md., Chesapeake Bay.
95715	Sch	Harry Prescott	433	1882	7	0	Foundered	Jan. 18, 1912	Cape Hatteras, N. C.
95125	Sch	Hastings	84	1871	3	0		Sept. 15, 1911	Rockport Harbor, Me.
96145	Sch	Hattie C. Luce	335	1892	7	0	Abandoned	Jan. 16, 1912	Lat. 32° 38′ N., long. 69° 12′ W.
95931	Sch	Hattie F. Knowlton	36	1887	4	0	Stranded	Jan. 6, 1912	Boston, Mass.
95434	Bk	Haydn Brown	864	1876	8	7	do	May 12, 1912	Montague Island, Alaska.
200579	Sch	Helen Thomas	1,470	1903	11	0	do	Mar. 5, 1912	Cape Charles Shoals, Va.
80817	*Sch	Helen A. Wyman	1,717	1881	4	0	Foundered	Nov. 19, 1911	Montauk Point, Long Island, N. Y.
96478	Sch	Helena F	11	1899	3	0	Collided with N. O. & N. E. R. R. bridge.	Apr. —, 1911	Lake Ponchartrain, La.
11158	Sch	Henry Chase	44	1838	3	0	Stranded	July 28, 1911	Port Clyde, Me.
11569	Sch	Henry May	188	1854	5	0	do	May 14, 1912	Apple River, Nova Scotia.
95791	Sch	Henry Willis	80	1884	4	2	Foundered	Nov. 18, 1911	Menunketesuck Point, Conn.
100262	Sch	Ida McKay	187	1880	7	0	Abandoned	Feb. 2, 1912	Lat. 40° 59′ N., long. 130° 41′ W.
100443	Sch	Isaac Collins	98	1889	9	0	Stranded	Nov. 21, 1911	Biscayne Bay, Fla.
12011	Sch	Itinerant	38	1863	4	0	Collided with barge Keystone	Sept. 29, 1911	Great Wicomico River, Md.
76950	Sch	James Davidson	451	1891	6	0	Foundered	Aug. 26, 1911	Off Charleston, S. C.
76849	Sch	James Duffield	187	1889	6	0	Stranded	Apr. 30, 1912	Cape Henlopen, Del.
13987	Sch	James Thomas	36	1867	4	0	do	Jan. 5, 1912	Delaware Bay.
76534	Sch	James B. Jordan[1]	722	1884	7	7	Foundered		
75190	Slp	Jennie	10	1869	2	0	Explosion	Aug. 17, 1911	Staten Island, N. Y.
75149	Sch	Jennie Thelin	145	1869	8	0	Stranded	Jan. 10, 1912	Punta Maria, Boja Cal., Mexico.
76428	Sch	Jessie Lena	347	1883	7	0	do	Mar. 13, 1912	Timber Island, Me.
76473	Sch	Jessie Minor	261	1883	11	0	do	Sept. 18, 1911	Nelsons Lagoon, Alaska.
205405	Sch	Jessie A. Bishop	754	1908	8	0	do	Jan. 1, 1912	Nassau Inlet, Fla.
76820	Sch	Joel F. Sheppard	567	1889	7	0	Burned	Nov. 20, 1911	Harborton, Va.
76432	Sch	John Rose	626	1883	8	0	Abandoned	Aug. 29, 1911	Lat. 33° 12′ N., long. 77° W.
76920	Sch	John W. Hall	346	1890	7	0	Stranded	Mar. 12, 1912	Ocean City, Md.
75691	Sch	Jordan L. Mott	138	1874	5	0	Stranded and burned	Nov. 14, 1911	Mouth of Georges River, Me.
207662	Slp	Josefina	9	1908	2	0	Stranded	Mar. 28, 1912	Guanica, P. R.
76283	Sch	Joseph Russ	247	1881	36	1	do	Apr. 21, 1912	Cherikof Island, Alaska.
77476	Sch	Joseph G. Ray	1,253	1901	9	0	do	Nov. 24, 1911	Tail of Horseshoe, Va., Chesapeake Bay.
203439	Sch	Josie M	16	1906	3	0	do	Feb. 4, 1912	New Orleans, La.
76339	Sch	Josie R. Burt	760	1882	9	0	Foundered	Aug. 30, 1911	Barnegat, N. J.
202826	Sch	Judge Pennewill	439	1906	7	0	do	June 9, 1912	Charleston, S. C.
13317	Sch	Julia and Martha	117	1833	5	0	Stranded	July 4, 1911	Cuttyhunk, Mass.
13476	Sch	Jura	227	1862	6	0	do	Oct. 4, 1911	Near Cross Village, Lake Michigan.
161009	Sch	Katherine D. Perry	1,125	1891	9	0	do	Dec. 17, 1911	Cape Charles, Va.
202301	Sch	Lady Ilka	25	1905	4	0	Burned	July 7, 1911	Bay St. Louis, Miss.
141309	Slp	Lee	5	1803	2	0	Struck pier	Dec. 20, 1911	Galveston, Tex.
141660	Sch	Libbie Shearn	59	1900	11	0	Stranded	Nov. 2, 1911	Aransas Pass, Tex.
140656	Sch	Lizzie H. Partrick	471	1883	6	0	do	Nov. 27, 1911	Cape Lookout Shoals, N. C.
140091	Sch	Lois V. Chaples	230	1875	5	0	Foundered	Nov. 2, 1911	Nantucket Sound, Mass.
206145	Sch	Lolo	13	1909	3	0	do	Feb. 23, 1912	Maunabo, P. R.
15958	Sch	Lomie A. Burton	203	1873	6	0	Stranded	Nov. 17, 1911	South Manitou Island, Mich.
141340	Sch	Lottie	19	1894	4	0	Burned	May 5, 1912	Choctawhatchie Bay, Fla.
141252	Slp	Louisa R	7	1892	2	0	do	Mar. 8, 1912	Palacios Bayou, Tex.
16776	Sch	M. H. Read	160	1854	5	0	Stranded	Oct. 10, 1911	Boston, Mass.
16865	Sch	Madagascar	112	1845	5	0	do	Dec. 5, 1911	Plymouth, Mass.
92478	Sch	Madalene Cooney	790	1892	9	9	Collided with st. s. Warrington.	Dec. 28, 1911	12 miles north of Cape Hatteras, N. C.
93107	Sch	Malcolm B. Seavey	1,247	1901	10	1	Foundered	Aug. 28, 1911	Cape Romain, S. C.
91688	Sch	Margaret A. May	536	1884	10	10	do	Aug. 26, 1911	Kiawah Island, S. C.
204787	Slp	Marietta	7	1907	2	0	do	Aug. 27, 1911	Charleston, S. C.
92252	Sch	Mary Adelaide Randall	1,166	1891	9	0	Stranded	Dec. 28, 1911	Block Island, R. I.
10584	Sch	Mary Eliza	13		3	0	do	Dec. 5, 1911	Garden Key, Tortugas, Fla.
16233	Sch	Mary Farrow	99	1845	5	0	Foundered	Dec. 31, 1911	Nantucket Sound, Mass.
209412	Sch	Mary E. Eskridge	378	1911	6	0	Stranded	do	Big Kinnekeet, N. C.
92914	Sch	Massachusetts[2]	501	1898	7	7	Foundered		
200098	Sch	Mildred V. Nunan	79	1903	10	0	Stranded	Feb. 26, 1912	Cape Porpoise, Me.
90658	Sch	Monguagon	301	1874	2	0	Foundered	Nov. 18, 1911	Detroit River, Mich.
200643	Sch	Mooween	122	1904	18	0	Stranded	Dec. 12, 1911	Great Island, Lunenburg, Nova Scotia.
130802	Sch	Nathaniel T. Palmer	2,440	1898	13	0	Abandoned	Dec. 1, 1911	Lat. 32° 50′ N., long. 62° 45′ W.
2264	Sch	New Boxer	60	1845	1	0	Stranded	Jan. 5, 1912	Isle au Haut, Me.
130823	*Sch	Number Sixteen	929	1899	5	0	do	Feb. 12, 1912	Great Point, Nantucket Sound, Mass.
19406	Sch	Oliver Mitchell	320	1874	6	0	Collided with st. s. Millinocket.	Sept. 26, 1911	Plum Island, Long Island Sound, N. Y.

[1] Sailed from Norfolk, Va., Dec. 29, 1911, for Paramaribo, Dutch Guiana, and has not since reported.
[2] Sailed from Wiggins, S. C., for Philadelphia, Pa., Aug. 25, 1911, and has not since reported.

Loss of American Vessels Reported during Fiscal Year 1912—Continued

SAILING VESSELS—Continued.

Official No.	Rig.	Name of vessel.	Gross tonnage.	Year built.	On board.	Lives lost.	Casualty. Nature.	Date.	Place.
155395	Sch	Oliver J. Olson	667	1900	10	0	Stranded	Oct. 3, 1911	Cape Falso, Lower California.
19424	Slp	Our Fritz	16	1874	0	0	Foundered	Aug. 27, 1911	Charleston, S. C.
201800	Sch	Patrician	125	1905	20	10	Stranded	Mar. 15, 1912	Jordan Bay, Nova Scotia.
150499	Sch	Plumie E. Smith	16	1890	2	0	Collided with st. s. City of Milford.	June 9, 1911	Alexandria, Va.
204450	*Sch	Pocomoke	827	1907	4	0	Foundered	Jan. 9, 1912	50 miles SW. Cape Hatteras, N. C.
110005	Sch	Ranger	24	1871	10	0	do	June 29, 1912	Gay Head, Vineyard Sound, Mass.
111101	Sch	Rena	42	1877	2	0	Stranded	Aug. 5, 1911	Boston Harbor, Mass.
21495	Sch	Robert T. Graham	70	1835	12	0	Fire; explosion	July 14, 1911	Fire Island, N. Y.
111309	Sch	Ruth E. Godfrey[1]	597	1900	9	9	Foundered		
22702	Slp	S. B. Latham	10	1861	0	0	do	Aug. 27, 1911	Charleston, S. C.
116354	*Sch	S. D. Carleton	1,874	1890	5	0	Stranded	Mar. 25, 1912	Cobbs Island, Va.
115252	Sch	Sadie Willcut	365	1874	6	0	Collided with sch. George D. Edmands.	Apr. 30, 1911	Cape Cod, Mass.
23056	Sch	St. Leon	83	1871	3	0	Stranded	Mar. 15, 1912	Pigeon Hill Bay, Me.
201555	Sch	Samuel J. Goucher	2,547	1904	13	0	do	Nov. 12, 1911	Isle of Shoals, N. H.
115836	Sch	Sarah D. Fell	578	1882	7	0	Abandoned	Aug. 10, 1911	Near Cape Lookout, N. C.
116153	Bk	Silicon	449	1887	8	0	Stranded	Dec. 12, 1911	Colorado Reef, Cuba.
23683	Sch	Sonoma	1,063	1868	9	0	Foundered	July 1, 1911	Point Reyes, Cal.
116102	Sch	Sophie Amelia K	47	1886	5	0	do	Aug. 27, 1911	Charleston, S. C.
116465	Sch	Sparta	6	1891	0	0	do	Oct. 10, 1906	Papys Bayou, Fla.
14465	Sch	Star of the Sea	967	1887	11	0	Stranded	Oct. 26, 1911	Florida Reefs, Fla.
116382	Sch	Stella B. Kaplan	1,078	1891	9	0	do	Sept. 18, 1911	Chesapeake Bay, Va.
115688	Sch	Stephen G. Hart	605	1879	8	0	Abandoned	Sept. 21, 1911	25 miles west of Bermuda.
126216	*Sch	Sterling	2,364	1884	6	0	Foundered	Jan. 9, 1912	Block Island, R. I.
23369	Bk	Sunbeam	255	1856	8	0	Stranded	Oct. 30, 1911	Sapelo Island, Ga.
204971	Sch	Susan and Mary	124	1905	18	0	do	Nov. 1, 1911	Point Allerton, Mass.
145801	*Sch	Thaxter	843	1899	4	4	Foundered	Mar. 15, 1912	12 miles SE. Shinnecock, N. Y.
24990	Sch	Theresa Wolf	307	1874	7	0	Stranded	Aug. 11, 1911	Cape Cod, Mass.
25204	Sch	Uriah Timmons	24	1873	3	0	Foundered	July 5, 1911	Springfield Bluff, Ga.
161773	Slp. y	Vencedor	18	1896	10	0	Stranded	July 23, 1911	Fishermans Island, Lake Michigan.
25945	*Sch	Virginia	704	1877	5	0	Foundered	Aug. 30, 1906	Cape Fear, N. C.
80590	Sch	W. C. Kirwan	39	1876	3	0	do	Sept. 29, 1911	Sandy Point, Md., Chesapeake Bay.
81305	Sch	W. E. Morrissey	123	1890	8	0	Stranded	Jan. 11, 1912	Newfoundland.
201412	Sch	Walter P. Goulart	84	1904	14	1	do	May 12, 1912	Shelburne, Nova Scotia.
81855	Sch	Westfield	458	1891	7	0	do	Dec. 3, 1911	Havana, Cuba.
81799	Sch	Wm. Nottingham	1,204	1902	11	0	Abandoned	Oct. 9, 1911	Off Cape Disappointment, Wash.
62866	*Sch	Wm. A. Young	434	1883	6	0	Foundered	Nov. 17, 1911	Between Middle and Thunder Bay Islands, Lake Huron.
81239	Sch	William K. Park	1,252	1889	9	0	Abandoned	Oct. 9, 1911	Lat. 45° N., long. 50° W.
204876	Sch	William R. Wilson	1,385	1908	10	0	Stranded	Jan. 13, 1912	Pickles Reef, Fla.
80738	Sch	Willie Wallace	22	1879	3	0	do	Oct. 28, 1911	Florida Reefs, Fla.
81205	Sch	Willie H. Child	626	1888	8	0	do	Aug. 17, 1911	Beach Gull Shoal, N. C.
200629	Sch	Winfield S. Shuster	1,481	1904	11	0	do	Oct. 27, 1911	Isaac Shoal, Fla.
80439	Sch	Winnie Lawry	246	1874	5	0	do	Apr. 28, 1912	Rockport, Mass.
80267	Sch	Witch Hazel	251	1872	6	3	do	Nov. 12, 1911	New Haven, Conn.

STEAM VESSELS.

105937	St. s	A. L. Hopkins	639	1880	13	0	Foundered	Oct. 2, 1911	Ontonagon, Mich.
107207	St. s	A. R. Hall	60	1896	5	0	do	Nov. 12, 1911	Greenville, Miss.
106590	*St. p	Ada V	23	1888	0	0	Burned	Feb. 23, 1912	Ripley, Ohio.
208784	Ga. s	Alberta	8	1908	0	0	do	Nov. 28, 1911	Medleys Landing, Mo.
204716	Ga. s	Alice	13	1907	0	0	Stranded	Aug. 27, 1911	Charleston, S. C.
200070	*St. p	Annabell King	86	1903	8	0	Struck pier	Dec. 31, 1911	Knoxville Tenn.
204400	Ga. s	Annie C	9	1907	2	0	Stranded	Sept. 15, 1908	Kissimmee, Fla.
200386	*Ga. p	Arkinsaw	14	1903	2	0	Foundered	Apr. 8, 1912	Arkansas River, Ark.
105784	St. s	*Arundell*	339	1878	24	0	Burned	Oct. 18, 1911	Douglas, Mich.
3738	*St. p	Bessie Smith	127	1897	4	0	do	Mar. 20, 1911	Parkersburg, W. Va.
200618	*St. p	Bob Blanks	265	1903	70	0	do	Mar. 2, 1912	Raccourci Landing, La.
201279	St. s	Carolyn	2,241	1889	27	0	Stranded	Jan. 10, 1912	Metinic Island, Me.
201225	*St. p	Carrie B. Schwing	98	1904	8	0	Burned	Feb. 28, 1912	Bayou Natchez, La.
126187	Ga. s	Carrier Dove	92	1884	15	0	Stranded	Feb. 23, 1912	Discovery Passage, British Columbia.
126949	St. s	City of Kalamazoo	729	1893	22	0	Burned	Nov. 11, 1911	Manistee, Mich.
126171	*St. p	Corozal	283	1883	1	0	do	Jan. 18, 1912	New Orleans, La.
127322	Ga. s	Creedmoor	10	1899	2	0	Stranded	Jan. 9, 1912	Stonington, Me.
200037	Ga. s	Curlew	10	1903	1	0	Collided with st. s. Columbia.	Mar. 6, 1912	North Bend, Coos Bay, Oreg.
157065	St. s	D. Leuty	646	1882	13	0	Stranded	Oct. 31, 1911	Marquette, Mich.

[1] Sailed from Tocopilla, Chile, for Port Townsend, Wash., Aug. 28, 1911, and has not since reported.

Loss of American Vessels Reported during Fiscal Year 1912—Continued.

STEAM VESSELS—Continued.

Official No.	Rig.	Name of vessel.	Gross tonnage.	Year built.	On board.	Lives lost.	Casualty.		
							Nature.	Date.	Place.
157213	St. s.	Daniels Island	18	1888	0	0	Foundered	Aug. 27, 1911	Charleston, S. C.
204914	Ga. s.	Dena H	13	1907	4	0	Burned	Nov. 7, 1911	Alamo Beach, Matagorda Bay, Tex.
117235	*St. p.	Diamond	84	1903	15	5	Explosion	Dec. 3, 1911	Avalon, Pa., Ohio River.
136301	*St. p.	Dixie	35	1892	8	0	Burned	Oct. —, 1907	Lock No. 10, Kentucky River, Ky.
208558	*St. p.	Dredge Hester	206	1889	19	0	do	July 23, 1911	Clearwater, Fla.
206839	Ga. s.	Edna Mae	6	1909	10	0	Explosion	Sept. 26, 1911	Manteo, N. C.
201176	Ga. p.	Elanora	11	1904	3	0	Burned	1911	Little Kanawha River, W. Va.
136031	St. s.	Elsie	159	1889	0	0	Foundered	Dec. 31, 1910	Valdez, Alaska.
135948	Ga. s.	Emily B	43	1887	3	0	Stranded	Jan. 6, 1912	Mosquito Inlet, Fla.
136422	*St. p.	Enos Taylor	64	1893	7	0	Burned	Mar. 15, 1912	De Koven, Ky.
136938	St. s.	Esther	15	1901	4	0	Collided with st. s. No. 17 M. F. D.	Jan. 27, 1912	Milwaukee, Wis.
201984	Ga. s.	Evening Star	31	1905	7	0	Stranded	Nov. 13, 1911	St. Joseph, Mich.
120958	*St. p.	F. B. Williams	86	1893	11	0	Burned	Jan. 13, 1912	Belle River, Bayou Teche, La.
120797	St. s.	F. H. Prince	2,047	1890	17	0	do	Aug. 8, 1911	Kelleys Island, Ohio, Lake Erie.
120704	Ga. s.	F. S. Redfield	469	1887	23	0	Stranded	Aug. 27, 1911	Cape Prince of Wales, Alaska.
120140	St. s.	Fannie	14	1874	4	0	Burned	May 29, 1912	Buffalo Bayou, Tex.
203209	Ga. s.	Fannie E. Moffat	14	1906	6	0	Stranded	Aug. 29, 1911	Chadwick, N. J.
121131	St. s.	Fawn	42	1900	5	0	do	Mar. 22, 1912	Myrtle Beach, N. C.
206265	St. s.	Flora M. Hill	623	1874	30	0	Crushed by ice	Mar. 11, 1912	Chicago, Ill.
121245	Ga. s.	Florence	14	1902	3	0	Stranded	Oct. 31, 1911	Annisquam Bar, Gloucester, Mass.
200120	St. s.	Frances	93	1903	5	0	Burned	May 20, 1912	Cairo, Ill.
121225	St. s.	Franklin Pierce	36	1902	0	0	Foundered	Aug. 27, 1911	Charleston, S. C.
86421	Ga. y.	Geisha	23	1898	7	0	Struck dock	Apr. 20, 1912	Do.
85279	Ga. s.	Genia	14	1873	2	0	Stranded	Nov. 12, 1911	Brooklyn, N. Y.
85877	*St. p.	George L. Bass	53	1885	22	0	Struck snag	Oct. 27, 1911	Sheppardstown, Miss.
106883	St. s.	George T. Clark	20	1891	4	0	Foundered	Aug. 28, 1911	Savannah, Ga.
85742	St. s.	Goldsboro	681	1882	14	0	Stranded	Feb. 27, 1912	Brandywine Shoals, Delaware Bay.
85328	St. p.	Governor Andrew	495	1874	23	2	Burned	June 18, 1911	East Boston, Mass.
203825	St. s.	*Grant*	327	1871	40	0	Stranded	Dec. 27, 1911	Hecat Strait, British Columbia.
95856	*St. p.	H. K. Bedford	139	1885	29	0	Crushed by ice	Feb. 27, 1912	Waverly, W. Va., Ohio River.
95971	*St. p.	Harmony	96	1888	9	0	Struck pier	Sept. 18, 1911	Lock No. 5, Ohio River.
96412	St. s.	Henry H. Stanwood	44	1898	9	0	Collided with Br. st. s. Stephans.	Aug. 12, 1911	New York, N. Y.
80888	*St. p.	Hiawatha	256	1882	2	0	Burned	Nov. 30, 1911	Louisville, Ky.
204620	*Ga. p.	Huntress	9	1907	0	0	Foundered	Oct. 10, 1910	Evansville, Ind.
201108	Ga. y.	Imp	20	1899	3	0	do	Aug. 27, 1911	Charleston, S. C.
100591	*St. p.	Imperial	494	1894	1	0	Burned	June 17, 1912	New Orleans, La.
3198	St. s.	Interboro	122	1882	5	0	do	Dec. 22, 1911	Mount St. Vincent, N. Y.
200371	*St. p.	Iron City	118	1903	14	0	Stranded	Sept. 8, 1911	Laurie Bar, Ohio River.
76848	*St. p.	J. E. Trudeau	242	1889	45	10	Burned	Feb. 29, 1912	Belle River, La.
77189	*St. p.	J. N. Harbin	142	1895	23	0	Stranded	Aug. 25, 1911	Lake Landing, Mississippi River.
77247	*St. p.	J. W. Swayze	86	1896	1	0	Foundered	Aug. 20, 1911	Jonesville, La.
207165	Ga. s.	Janie	9	1909	0	0	do	Aug. 27, 1911	Charleston, S. C.
206188	Ga. s.	Jennette	11	1909	3	0	Burned	May 13, 1912	Sandy Point, Wash.
77217	St. s.	Jennie B	48	1896	3	0	do	Mar. 9, 1912	Berwick, La.
203065	*St. p.	Jewel	32	1906	13	0	Snagged	Mar. 3, 1911	Bayou Macon, La.
203943	St. s.	John Mitchell	4,468	1907	28	3	Collided with st. s. W. H. Mack.	July 9, 1911	Vermillion Point, Mich.
76873	St. s.	Joliet	1,935	1890	20	0	Collided with st. s. Henry *Phipps*.	Sept. 22, 1911	St. Clair River, Mich.
76687	*St. p.	Jos. L. Stephens	85	1887	4	0	Burned	Jan. 8, 1912	Cairo, Ill.
201476	Ga. s.	Juno	13	1904	2	0	do	July 3, 1911	Lyndenhurst, N. Y.
161206	*St. p.	Katie Mc	41	1902	0	0	do	May 5, 1912	Proctorville, Ohio.
208192	Ga. s.	Kittee	6	1908	3	0	do	Apr. 18, 1912	Thebes, Ill.
208521	Ga. s.	Knocker	9	1906	0	0	do	Jan. —, 1911	Morgan City, La.
203496	*St. p.	Koyukuk	260	1906	14	0	Foundered	May 12, 1911	Tanana River, Alaska.
141512	Ga. s.	Laclabell	12	1897	0	0	do	Apr. —, 1912	Near Ketchikan, Alaska.
201135	*St. p.	Laura Sutcliffe	42	1904	6	0	Burned	Feb. 18, 1911	Berwick, La.
202448	St. s.	Leal	20	1905	3	0	Collided with Br. st. s. Perico.	1909	Panama, Canal Zone.
205524	Ga. s.	Leo	37	1908	8	0	Burned	Mar. 12, 1912	Thatchers Island, Mass.
141710	*St. p.	Leona	145	1901	0	0	do	Feb. 3, 1912	La Center, Wash.
200143	Ga. s.	Lewie Warren	17	1903	5	5	Foundered	July 28, 1911	Cape Cod, Mass.
207621	Ga. s.	Lewiston	11	1910	4	0	Burned	Apr. 4, 1911	Port Madison, Wash.
202578	*St. p.	Lorene	14	1905	0	0	do	Nov. 23, 1911	Fort Snelling, Minn.
201582	*Ga. p.	Loula E. Dedrick	12	1904	0	0	do	Apr. 2, 1912	Carrolton, Ky.
206325	*St. p.	Lucile	65	1909	27	0	Foundered	May 24, 1912	Yazoo River, Miss.
200269	*St. p.	M. L. Thornton	26	1903	5	0	Burned	Dec. 9, 1911	Letart, Ohio.
93271	St. s.	McKinley	66	1902	4	0	do	Oct. 17, 1911	Willochet Bay, Wash.
201203	Ga. s.	Magnolia	12	1904	2	0	do	July 20, 1911	Paulsboro, N. J.
16445	St. s.	Maine	332	1862	11	0	do	July 16, 1911	Marine City, Mich.
93036	Ga. s.	Majestic	17	1900	9	1	Foundered	Oct. 20, 1911	New Orleans, La.
91782	St. s.	Mary	27	1885	5	0	Burned	July 4, 1911	James River, Va.
201145	*Ga. p.	Mary E.	11	1904	2	0	Crushed by ice	Jan. 19, 1912	Paris Landing, Ind.

Loss of American Vessels Reported during Fiscal Year 1912—Continued.

STEAM VESSELS—Continued.

Official No.	Rig.	Name of vessel.	Gross tonnage.	Year built.	On board.	Lives lost.	Casualty.		
							Nature.	Date.	Place.
17955	Ga. s....	Mary A. Downs	12	1868	5	0	Stranded	July 29, 1911	Vinalhaven Island, Me.
91623	Ga. s....	Mary F. Smith	33	1883	9	0	.....do	Sept. 6, 1911	Green Island, Nova Scotia.
93071	St. s.....	Mignon	14	1897	2	0	Burned	Oct. 18, 1911	Rock Island, Ill.
204078	Ga. p...	Minnesota	22	1907	0	0	.....do	Nov. 23, 1911	Fort Snelling, Minn.
205737	*St. p....	Morgan	51	1908	9	0	.....do	Sept. 29, 1911	Haddux Ferry, Ky.
17112	St. s.....	Morris L. Keen	21	1865	4	0	Foundered	Jan. 29, 1912	Baltimore Harbor, Md.
91765	*St. p....	Multnomah	312	1885	19	0	Collided with st. s. Iroquois	Oct. 27, 1911	Seattle, Wash.
131007	Ga. s....	Naulahka	16	1903	0	0	Burned	Sept 23, 1911	Gaudalupe River, Tex.
206479	Ga. s....	Nautilus	9	1909	2	0	.....do	Nov. 28, 1911	Blanchard, Wash.
130860	St. s....	Nellie	14	1900	0	0	.....do	Nov. 7, 1911	Mobile, Ala.
130768	Ga. s....	Nellie	17	1898	0	0	Foundered	Jan. 10, 1912	Ocracoke Inlet, N. C.
131002	Ga. s....	Nelson C. Smith	35	1903	9	0	Burned	June 12, 1912	Port Monmouth, N. J.
203506	Ga. s....	Nettie A. Ruark	14	1906	4	0	.....do	May 20, 1911	Poplar Island, Chesapeake Bay, Md.
131006	Ga. s....	Nokomis	32	1903	9	5	Foundered	July 28, 1911	Nantucket, Mass.
205198	Ga. s....	North Star No. 1	8	1908	6	6	Stranded	Jan. 20, 1912	Coos Bay, Oreg.
208324	Ga. s....	Occidental	22	1911	5	0	Burned	Oct. 6, 1911	Holmes Harbor, Wash.
207905	Ga. s....	Paul	91	1910	13	0	Collided with Br. st. s. Heredia.	Jan. 27, 1912	Poverty Point, La., Mississippi River.
208362	Ga. s....	Pegg	13	1911	4	1	Burned	Apr. 5, 1912	Rock Slough, Cal.
200077	St. s....	Perdita	286	1903	25	0	.....do	Oct. 10, 1911	Ludlow Rocks, Wash.
25078	St. s....	Pottsville	72	1864	9	0	.....do	Nov. 12, 1911	Wilson Point, Conn.
126288	St. s....	Precurser	57	1885	4	0	.....do	June 14, 1912	Port Jefferson, N. Y.
200929	*Ga. p....	Pride of Virginia	13	1903	5	0	.....do	1908	Yazoo City, Miss
207702	Ga. s....	Priscilla	26	1910	3	0	.....do	Aug. 15, 1911	Texas City, Tex.
110154	St. s....	Raleigh	1,205	1871	14	3	Foundered	Nov. 30, 1911	Port Colborne, Ontario.
111425	St. s....	Ramona	1,061	1902	75	0	Stranded	Sept. 10, 1911	Christian Sound, Alaska.
111083	St. s....	Rappahannock	2,380	1895	18	0	Foundered	July 25, 1911	Jackfish Bay, Lake Superior.
21455	St. p....	River Queen	578	1864	15	0	Burned	July 8, 1911	Washington, D. C.
208934	Ga. y....	Romania	24	1911	5	0	Stranded	July 24, 1911	Yarmouth, Nova Scotia.
111322	*Ga. p....	Rose	9	1899	0	0	Foundered	June —, 1905	Paducah, Ky.
206492	Ga. s....	Rose	19	1908	0	0	Burned	Apr. 4, 1912	Mandarin, Fla.
127280	*St. p....	S. B. Duncan	432	1898	1	0	.....do	Jan. 21, 1912	Vicksburg, Miss.
115181	Ga. s....	Samuel Brush	20	1873	0	0	Foundered	Aug. 27, 1911	Charleston, S. C.
115979	St. s....	*Santa Rosa*	2,416	1884	282	4	Stranded	July 7, 1911	Point Arguello, Cal.
116160	St. s....	Signal	475	1887	7	0	.....do	June 28, 1911	San Francisco, Cal.
116053	St. s....	Sirius	22	1885	55	7	Foundered	Aug. 1, 1911	Massena, N. Y.
200343	*St. p....	Southland	261	1903	0	0	Stranded	Nov. —, 1911	Dublin, Ga.
202982	*St. p....	Stella	18	1883	3	0	Foundered	Jan. 4, 1912	Mudds Landing, Ill.
22796	St. s....	Stephen E. Babcock	46	1863	4	0	Burned	Aug. 8, 1911	Bridgeport, Conn.
207457	Ga. s....	Stone Harbor	10	1910	14	0	.....do	June 24, 1912	Stone Harbor, N. J.
206882	*Ga. p...	Sun	8	1909	2	0	Collided wi.h *st. p. Katherine.	Nov. 13, 1911	Chattanooga, Tenn.
117199	*Ga. p...	Susie	25	1902	5	0	Foundered	Aug. 2, 1911	Le Beau, S. Dak.
116129	St. s....	Susie Magwood	19	1886	5	0	.....do	Aug. 27, 1911	Charleston, S. C.
110438	St. st...	Sydney C. McLouth	2,220	1880	15	0	Burned	June 27, 1912	8 miles NE. Pensaukee, Wis.
145555	St. s....	Tampa	1,972	1890	16	0	Collided with st. s. John W. Gales.	July 18, 1911	Walkerville, Ontario.
135829	St. s....	Taurus	228	1885	16	0	Stranded	Feb. 16, 1912	South Pass, Mississippi River, La.
208328	*St. p....	Teal	25	1911	2	0	Burned	Dec. 26, 1911	Memphis, Tenn.
200012	*St. p....	Telegraph	386	1903	18	0	Collided with st. s. Alameda	Apr. 25, 1912	Seattle, Wash.
24252	Ga. s....	Theresa	18	1864	3	0	Foundered	July 20, 1911	Pico, Azores.
145648	St. s....	Thomas Cranage	2,219	1893	17	0	Stranded	Sept. 25, 1911	Watcher Island, Georgian Bay, Ontario.
24996	St. s....	Thomas Morgan	52	1873	0	0	Foundered	Aug. 27, 1911	Charleston, S. C.
91998	St. s....	Three Brothers	583	1888	13	0	Stranded	Sept. 27, 1911	South Manitou Island, Mich.
86150	Ga. s....	Tidy Adly	13	1886	3	0	Burned	Sept. 4, 1911	Boston Harbor, Mass.
145742	*St. p....	Tourist	66	1897	4	0	.....do	Aug. 18, 1911	Riverdale, Ill., Calumet River.
203889	Ga. s....	Tourist	6	1907	1	0	Stranded	Jan. 9, 1912	Point San Miguel, Mexico.
145833	St. s....	Transport	164	1899	17	1	Foundered	Aug. 27, 1911	Washington Sound, Wash.
145713	*St. p....	Trilby	80	1896	6	0	Burned	Nov. 30, 1911	Oakland, Cal.
145910	Ga. s....	Tyre	13	1901	2	0	.....do	July 28, 1911	Jacksonville, Fla.
25196	St. s....	Undine	42	1872	11	0	Struck log	Mar. 3, 1912	Currituck Sound, N. C.
126766	*St. p....	Vashon	342	1891	12	0	Burned	Nov. 28, 1911	Victoria, British Columbia.
204409	Ga. s....	Vesta	6	1904	0	0	.....do	Oct. 20, 1910	Keokuk, Iowa.
136180	Ga. s....	Vida	42	1891	0	0	Stranded	Apr. 27, 1912	Tillamook Bar, Oreg.
81175	Ga. s....	Vixen	14	1888	7	0	Burned	Aug. 26, 1911	Silver Springs, Fla.
203141	*St. p....	W. R. Todd	172	1906	13	0	Struck bridge	June 28, 1912	Pasco, Wash.
202115	*St. p....	Wade	33	1905	7	0	Foundered	Mar. 25, 1912	New Orleans, La.
11857	St. s....	Warrington	375	1868	12	0	Stranded	Aug. 21, 1911	Charlevoix, Mich.
205942	Ga. s....	Weasel	8	1907	4	0	.....do	Nov. 23, 1911	Cape Anne, Mass.
205928	Ga. s....	Whale Bay	12	1908	4	0	Burned	Jan. 13, 1912	New Orleans, La.
81316	Ga. s....	Wild Duck	15	1880	41	0	Collided with st. s. Archie Crossman.	Aug. 20, 1911	Newark Bay, N. J.
203390	*St. p....	Wm. Edenborn	239	1906	10	0	Foundered	May 5, 1911	Naples, La.
204543	*Ga. p...	Youtsey	8	1907	1	0	Burned (explosion)	Sept. 15, 1912	Chilo, Ohio.
201147	Ga. y...	Zeta No. 2	17	1904	2	0	Stranded	Jan. 20, 1906	St. Augustine Inlet, Fla.

LOSS OF AMERICAN VESSELS REPORTED DURING FISCAL YEAR 1912—Continued.

UNRIGGED VESSELS.

Official No.	Rig.	Name of vessel.	Gross tonnage.	Year built.	On board.	Lives lost.	Casualty.		
							Nature.	Date.	Place.
162698	Barge...	Albert	135	1906	0	0	Foundered	Aug. 25, 1911	Atchafalaya Bay, La.
162224	Canal boat.	Alida B	118	1899	1	0	.....do	June 7, 1911	Off Captain Island, L. I. Sound.
164220	Canal boat.	Anna Kenny	103	1890	1	0	.....do	June 21, 1912	4 miles S. of Poughkeepsie, N. Y.
164363	Barge...	Blanche	15	1910	0	0	Crushed by ice	Feb. —, 1912	Wheeling, W. Va.
31450	Barge...	Brilliant	319	1881	2	0	Foundered	July 23, 1911	Off Fort Adams, R. I.
34448	Barge...	Carolina	334	1897	2	0	Collided with barge Ellen S. Jennings.	Feb. 22, 1912	Poplar Island, Chesapeake Bay, Md.
34424	Barge...	Clarke Oil Tank No. 1	304	1901	2	0	Stranded	Dec. 23, 1911	Sabine Pass, Tex.
34429	Barge...	Clarke Oil Tank No. 2	382	1901	2	0	Foundered	Dec. 15, 1911	Do.
162734	Canal boat.	Edward Harrigan	107	1880	1	0	Collided with unknown vessel.	June —, 1911	Sorel, Quebec.
162593	Barge...	Elizabeth E. Vane	405	1905	2	0	Collided with st. s. Columbia.	Oct. 19, 1911	Baltimore Harbor, Md.
36831	Barge...	Ellen S. Jennings	330	1890	2	0	Collided with barge Carolina.	Feb. 22, 1912	Poplar Island, Chesapeake Bay, Md.
135779	Barge...	Estelle	182	1884	2	0	Collided with Br. st. s. Antaeus.	May 8, 1912	Newcastle, Del.
37508	Barge...	Float No. 1	592	1885	2	0	Foundered	Mar. 1, 1912	Mobjack Bay, Va.
42661	Canal boat.	H. D. Tupper	116	1881	1	0	Collided with unknown vessel.	Oct. —, 1910	Chambly, Quebec.
162407	Barge...	Helen R	284	1904	1	0	Stranded	Oct. 5, 1909	Flushing, N. Y.
163106	Scow....	I. F. Co. No. 1	138	1907	1	0	Burned	Nov. 28, 1911	Victoria, British Columbia.
163653	Barge...	K. S. L. Co. No. 4	23	1906	0	0	Stranded	Sept. 20, 1910	Willow Bay, Alaska.
86154	Barge...	Maryland	625	1891	4	0	Foundered	Dec. 4, 1912	Ludlam Beach, N. J.
18741	Barge...	Nearchus	1,271	1873	4	0	Burned	Feb. 23, 1912	Judith, R. I.
54593	Scow....	P. C. S. Co. No. 1	40	1901	4	0	Foundered	Sept. 26, 1911	Norton Sound, Alaska.
162269	Barge...	Penn	476	1905	1	0	.....do	Oct. 7, 1911	Race Rock Light, L. I. Sound.
163406	Barge...	Rye	392	1907	1	0	.....do	Aug. 31, 1911	Point Judith, R. I.
53280	Barge...	SEARSPORT	1,159	1893	5	5	.....do	Nov. 12, 1911	1 mile S. Fire Island, N. Y.
164705	Barge...	T. T. Co. No. 11	395	1904	1	0	Abandoned	Jan. 13, 1912	Gulf of Mexico.
61096	Barge...	Vermont	270	1873	3	2	Foundered	Nov. 18, 1911	Plum Island, N. Y.
61118	Canal boat.	Virginia C	102	1888	1	0	Collided with unknown vessel.	July —, 1911	Chambly, Quebec.
164479	Barge...	W. D. Brinnier	334	1910	1	0	Foundered	Aug. 31, 1911	Narragansett Bay, R. I.

RECAPITULATION OF LOSS OF AMERICAN VESSELS.

Class.	No.	Tons.	On board.	Lives lost.	Class.	No.	Tons.	On board.	Lives lost.
Merchant vessels:					Yachts:				
Sailing	161	64,340	830	100	Sailing	1	18	10	0
Steam	156	40,483	1,944	61	Steam	4	84	17	0
Unrigged	27	8,951	47	7					
Total	344	113,774	2,821	168	Total	5	102	27	0

PART V.—GOVERNMENT VESSELS, 1912.

UNITED STATES NAVY.
UNITED STATES ARMY:
- QUARTERMASTER'S DEPARTMENT.
- ENGINEER DEPARTMENT.
- ORDNANCE DEPARTMENT.

TREASURY DEPARTMENT:
- REVENUE-CUTTER SERVICE.
- PUBLIC HEALTH SERVICE.

DEPARTMENT OF COMMERCE AND LABOR:
- LIGHTHOUSE SERVICE.
- COAST AND GEODETIC SURVEY.
- BUREAU OF FISHERIES.
- BUREAU OF IMMIGRATION AND NATURALIZATION.

INTERIOR DEPARTMENT:
- RECLAMATION SERVICE.

ISTHMIAN CANAL COMMISSION.

VESSELS OF THE UNITED STATES NAVY.

[Steel vessels in SMALL CAPITALS, iron in *italics*, wood in roman.]

Name and class of vessel.	Displacement (normal coal supply).	Net tonnage for Suez Canal.	Dimensions. Length on load water line.	Dimensions. Extreme breadth.	Dimensions. Mean draft.	Built. When.	Built. Where.	Built. By whom.	Propulsion.	Rig and number of masts.	Total indicated horsepower on trial.	Speed.	Coal capacity (in bunkers).	Complement. Officers.	Complement. Men.
FIRST RATE.															
Battleships.															
	Tons.		*Ft. in.*	*Ft. in.*	*Ft. in.*							*Knots.*	*Tons.*		
ALABAMA	11,552	4,228	368 0	72 2½	23 6	1896–00	Philadelphia, Pa.	Wm. Cramp & Sons	2 screws.	2 cage.	11,366	17.01	1,447	34	659
CONNECTICUT	16,000	5,877	450 0	76 10	24 6	1902–06	Navy Yard, N. Y.	United States	...do...	...do..	20,525	18.78	2,452	57	963
DELAWARE	20,000	.....	510 0	85 2½	26 11	1907–10	Newport News, Va.	Newport News S. B. & D. D. Co.	...do...	...do..	29,529	21.56	2,668	52	890
FLORIDA	21,825	.....	510 0	88 2½	28 6	1908–11	Navy Yard, N. Y.	United States	Turbine.	...do. [d]	41,810	20.75	[b]2,500	60	890
GEORGIA	14,948	5,316	435 0	76 2½	23 9	1901–06	Bath, Me.	Bath Iron Works	2 screws.	...do..	25,463	19.26	1,967	52	886
IDAHO	13,000	.....	375 0	77 0	24 8	1904–08	Philadelphia, Pa.	Wm. Cramp & Sons	...do...	...do..	14,275	17.12	1,824	47	755
ILLINOIS	11,552	4,270	368 0	72 2½	23 6	1896–01	Newport News, Va.	Newport News S. B. & D. D. Co.	...do...	...do..	12,899	17.45	1,275	34	659
INDIANA	10,288	3,204	348 0	69 3	24 0	1890–95	Philadelphia, Pa.	Wm. Cramp & Sons	...do...	1 mil.	9,739	15.55	1,500	34	644
IOWA	11,346	3,806	360 0	72 2½	24 0	1893–97	....do....	....do....	...do...	1 cage, 1 mil.	12,105	17.09	1,643	34	649
KANSAS	16,000	5,899	450 0	76 10	24 6	1903–07	Camden, N. J.	N. Y. Shipbuilding Co.	...do...	2 cage.	19,757	18.09	2,388	49	904
KEARSARGE	11,520	4,205	368 0	72 2½	23 6	1896–00	Newport News, Va.	Newport News S. B. & D. D. Co.	...do...	...do..	11,954	16.82	1,640	34	692
KENTUCKY	11,520	4,209	368 0	72 2½	23 6	1896–00	....do....	....do....	...do...	...do..	12,318	16.90	1,500	34	664
LOUISIANA	16,000	5,866	450 0	76 10	24 6	1902–06	....do....	....do....	...do...	...do..	21,350	18.82	2,389	52	904
MAINE	12,500	4,660	388 0	72 2½	23 10	1898–02	Philadelphia, Pa.	Wm. Cramp & Sons	...do...	...do..	15,841	18.00	1,860	44	754
MASSACHUSETTS	10,288	3,204	348 0	69 3	24 0	1890–96	....do....	....do....	...do...	1 cage, 1 mil.	10,412	16.21	1,475	34	644
MICHIGAN	16,000	.....	450 0	80 2½	24 6	1906–09	Camden, N. J.	N. Y. Shipbuilding Co.	...do...	2 cage.	16,517	18.79	2,380	49	756
MINNESOTA	16,000	5,882	450 0	76 10	24 6	1903–07	Newport News, Va.	Newport News S. B. & D. D. Co.	...do...	...do.	20,572	18.85	2,364	52	926
MISSISSIPPI	13,000	.....	375 0	77 0	24 8	1904–08	Philadelphia, Pa.	Wm. Cramp & Sons	...do...	...do..	13,906	17.11	1,824	47	755
MISSOURI	12,500	4,460	388 0	72 2½	23 11	1898–03	Newport News, Va.	Newport News S. B. & D. D. Co.	...do...	...do..	16,277	18.15	1,887	44	754
NEBRASKA	14,948	5,305	435 0	76 2½	23 9	1901–07	Seattle, Wash.	Moran Bros. Co.	...do...	...do..	21,911	19.06	1,923	.....	857
NEW HAMPSHIRE	16,000	5,738	450 0	76 10	24 6	1904–08	Camden, N. J.	N. Y. Shipbuilding Co.	...do...	...do..	18,104	18.16	2,592	49	904
NEW JERSEY	14,948	5,252	435 0	76 2½	23 9	1901–06	Quincy, Mass.	Fore River S. B. Co.	...do...	...do..	23,576	19.18	1,946	49	856
NORTH DAKOTA	20,000	.....	510 0	85 2½	26 11	1907–10	....do....	....do....	Turbine.	...do..	[d]16,431	21.01	2,676	52	886
OHIO	12,500	4,810	388 0	72 2½	23 7	1898–04	San Francisco, Cal.	Union Iron Works	2 screws.	...do..	16,507	17.82	2,277	47	754
OREGON	10,288	3,354	348 0	69 3	24 0	1890–96	....do....	....do....	...do...	1 mil.	11,111	16.79	1,425	34	644
RHODE ISLAND	14,948	5,252	435 0	76 2½	23 9	1901–06	Quincy, Mass.	Fore River S. B. Co.	...do...	2 cage.	20,627	19.01	2,008	49	857
SOUTH CAROLINA	16,000	.....	450 0	80 2½	24 6	1906–09	Philadelphia, Pa.	Wm. Cramp & Sons	...do...	...do..	18,357	18.86	2,200	49	756
UTAH	21,825	.....	510 0	88 2½	28 6	1908–11	Camden, N. J.	N. Y. Shipbuilding Co.	Turbine.	...do..	[c]28,136	21.04	[b]2,500	60	886
VERMONT	16,000	5,861	450 0	76 10	24 6	1903–07	Quincy, Mass.	Fore River S. B. Co.	2 screws.	...do..	18,249	18.33	2,428	49	904
VIRGINIA	14,948	5,272	435 0	76 2½	23 9	1901–06	Newport News, Va.	Newport News S. B. & D. D. Co.	...do...	...do..	23,468	19.01	1,924	49	876
WISCONSIN	11,552	4,257	368 0	72 2½	23 6	1896–01	San Francisco, Cal.	Union Iron Works	...do...	...do..	12,604	17.17	1,413	34	659
Armored cruisers.															
CALIFORNIA	13,680	[a]4,050	502 0	69 6½	24 1	1901–07	San Francisco, Cal.	Union Iron Works	2 screws.	1 mil., 1 cage.	29,658	22.20	2,185	48	879
COLORADO	13,680	4,000	502 0	69 6½	24 1	1901–05	Philadelphia, Pa.	Wm. Cramp & Sons	...do...	...do..	27,374	22.24	1,929	41	837
MARYLAND	13,680	3,953	502 0	69 6½	24 1	1901–05	Newport News, Va.	Newport News S. B. & D. D. Co.	...do...	...do..	28,474	22.41	2,054	41	837
MONTANA	14,500	4,509	502 0	72 10½	25 0	1905–08	....do....	....do....	...do...	2 mil.	28,280	22.26	2,113	41	906
NORTH CAROLINA	14,500	4,509	502 0	72 10½	25 0	1905–08	....do....	....do....	...do...	...do..	27,274	22.48	2,113	41	906
PENNSYLVANIA	13,680	4,000	502 0	69 6½	24 1	1901–05	Philadelphia, Pa.	Wm. Cramp & Sons	...do...	1 mil., 1 cage.	29,071	22.44	1,946	41	837
SOUTH DAKOTA	13,680	[a]4,050	502 0	69 6½	24 1	1901–07	San Francisco, Cal.	Union Iron Works	...do...	2 mil.	28,843	22.24	2,185	41	837
TENNESSEE	14,500	.....	502 0	72 10½	25 0	1903–06	Philadelphia, Pa.	Wm. Cramp & Sons	...do...	...do..	27,371	22.16	1,974	44	929
WASHINGTON	14,500	.....	502 0	72 10½	25 0	1903–06	Camden, N. J.	N. Y. Shipbuilding Co.	...do...	...do..	27,463	22.27	2,015	41	903
WEST VIRGINIA	13,680	3,953	502 0	69 6½	24 1	1901–05	Newport News, Va.	Newport News S. B. & D. D. Co.	...do...	1 mil., 1 cage.	26,466	22.15	2,054	44	869
Cruisers.															
BROOKLYN	9,215	3,368	400 6	64 8	24 0	1893–96	Philadelphia, Pa.	Wm. Cramp & Sons	2 screws.	2 mil.	18,770	21.91	1,350	34	538
CHARLESTON	9,700	.....	424 0	66 0	22 6	1901–05	Newport News, Va.	Newport News S. B. & D. D. Co.	...do...	...do..	[c]27,200	22.04	1,776	29	650
MILWAUKEE	9,700	[a]3,401	424 0	66 0	22 6	1901–06	San Francisco, Cal.	Union Iron Works	...do...	...do..	[c]24,166	22.22	1,704	29	650
ST. LOUIS	9,700	.....	424 0	66 0	22 6	1901–06	Philadelphia, Pa.	Neafie & Levy	...do...	...do..	[c]27,264	22.13	1,751	29	649
SARATOGA [1]	8,150	2,838	380 6	64 10	23 3	1890–93	....do....	Wm. Cramp & Sons	...do...	...do..	17,605	21.00	1,075	34	543

[1] Formerly U. S. S. New York.

[a] Subject to possible change.
[b] Exclusive of 400 tons oil fuel.
[c] Main engines and dependencies only.
[d] S. H. P.

Vessels of the United States Navy—Continued.

Name and class of vessel.	Displacement (normal coal supply).	Net tonnage for Suez Canal.	Dimensions.			Built.			Propulsion.	Rig and number of masts.	Total indicated horsepower on trial.	Speed.	Coal capacity (in bunkers).	Complement.	
			Length on load water line.	Extreme breadth.	Mean draft.	When.	Where.	By whom.						Officers.	Men.
SECOND RATE.															
Cruisers.	*Tons.*		*Ft. in.*	*Ft. in.*	*Ft. in.*							*Knots.*	*Tons.*		
Chicago	4,500	a1,560	325 0	48 2½	19 0	1883-89	Chester, Pa.	John Roach & Sons	2 screws.	Sch.	9,000	18.00	850	18	411
Columbia	7,350	2,536	411 7	58 2	22 6	1890-94	Philadelphia, Pa.	Wm. Cramp & Sons	3 screws.	do.	18,509	22.80	1,525	18	360
Minneapolis	7,350	2,537	411 7	58 2	22 6	1891-94	do.	do.	do.	do.	20,862	23.07	1,400	18	360
Newark	4,083	a1,438	311 5	49 2	18 9	1887-91	do.	do.	2 screws.	do.	8,868	19.00	800	18	359
Olympia	5,865	a1,896	340 0	53 0½	21 6	1890-95	San Francisco, Cal.	Union Iron Works	do.	do.	17,313	21.69	1,000	20	428
San Francisco	4,083	a1,266	310 0	49 2	18 9	1887-90	do.	do.	do.	2 mil. m	9,913	19.52	625	18	321
Scout cruisers.															
Birmingham	3,750	.....	420 0	47 1	16 9	1905-08	Quincy, Mass.	Fore River S. B. Co.	2 screws.	2 mast	15,889	24.33	1,400	22	355
Chester	3,750	.....	420 0	47 1	16 9	1905-08	Bath, Me.	Bath Iron Works	Turbine.	do.	d23,900	26.52	1,375	22	355
Salem	3,750	.....	420 0	47 1	16 9	1905-08	Quincy, Mass.	Fore River S. B. Co.	do.	do.	e21,145	25.95	1,400	22	355
Transports.															
Buffalo [1]	6,000	.....	b391 6	48 3	19 5	1892	Newport News, Va.	Newport News S. B. & D. D. Co.	Screw.	Sch.	f3,600	14.50	1,375	29	171
Dixie [2]	6,114	a3,074	b391 6	48 3	19 11	1893	do.	do.	do.	Brig.	f3,800	14.50	1,075	21	322
Prairie [3]	6,620	.....	b391 6	48 3	20 9	1890	Philadelphia, Pa.	Wm. Cramp & Sons	do.	do.	f3,800	14.50	1,300	18	268
Monitors.															
Monterey	4,084	a840	256 0	59 0½	14 10	1889-93	San Francisco, Cal.	Union Iron Works	2 screws.	1 mil.m	5,244	13.60	206	19	210
Puritan	6,060	.....	290 3	60 1½	18 0	1875-96	Chester, Pa.	John Roach and U. S.	do.	do.	3,700	12.40	306	19	210
THIRD RATE.															
Cruisers.															
Albany [4]	3,430	a1,121	346 0	43 9	16 10	1898-99	Newcastle, England.	Armstrong, Mitchell & Co.	2 screws.	2 mil.m	f7,500	20.52	821	18	328
Boston	3,000	a1,280	277 5	42 2	16 10	1883-87	Chester, Pa.	John Roach & Sons	Screw.	Sch.	4,300	15.60	428	18	251
Chattanooga †	3,200	.....	292 0	44 0	15 9	1899-04	Elizabethport, N. J.	Crescent Ship Yard	2 screws.	do.	5,398	16.65	721	18	291
Cincinnati	3,183	a934	300 0	42 0	18 0	1889-94	New York, N. Y.	United States	do.	1 pl. m.	8,491	19.91	575	18	285
Cleveland †	3,200	.....	292 0	44 0	15 9	1899-03	Bath, Me.	Bath Iron Works	do.	Sch.	4,685	16.45	675	18	291
Denver †	3,200	1,566	292 0	44 0	15 9	1899-04	Philadelphia, Pa.	Neafie & Levy	do.	do.	6,202	16.75	675	18	291
Des Moines †	3,200	.....	292 0	44 0	15 9	1899-04	Quincy, Mass.	Fore River Engine Co.	do.	do.	5,400	16.65	700	18	291
Galveston †	3,200	.....	292 0	44 0	15 9	1899-05	Richmond, Va.	Wm. R. Trigg Co.	do.	do.	5,178	16.41	724	18	291
Marblehead	2,072	a626	257 0	37 0	14 6	1889-94	Boston, Mass.	Harrison Loring	do.	do.	5,450	18.44	346	13	239
Montgomery	2,072	a587	257 0	37 0	14 6	1889-94	Baltimore, Md.	Columbian Iron Works	do.	do.	5,584	19.06	265	19	239
New Orleans [5]	3,430	a1,130	346 0	43 9	16 10	1896-98	Newcastle, England.	Armstrong, Mitchell & Co.	do.	2 mil.m	7,500	20.00	750	18	327
Raleigh	3,183	a934	300 0	42 0	18 0	1889-94	Norfolk, Va.	United States	do.	Sch.	8,159	21.12	575	18	285
Tacoma †	3,200	1,554	292 0	44 0	15 9	1899-94	San Francisco, Cal.	Union Iron Works	do.	do.	5,424	16.58	710	18	291
Adams (obsolete)	1,400	.....	c187 3	35 0	14 10	1874-76	Boston, Mass.	D. McKay and U. S.	Screw.	Bark.	800	9.80	141	.....	139
Essex (obsolete)	1,375	.....	c185 0	35 0	14 3	1874-76	do.	do.	do.	do.	1,200	10.50	155	.....	6
Hartford	2,790	a1,273	c226 0	44 0	18 2	1858	do.	United States	do.	do.	2,000	12.00	262	14	256
Mohican	1,900	.....	c216 0	37 0	16 6	1872-83	Mare Island, Cal.	do.	do.	do.	f1,150	10.65	168	18	110
Gunboats.															
Annapolis ‡	1,010	a560	168 0	36 0	12 0	1895-97	Elizabeth, N. J.	Lewis Nixon	Screw.	Sch. 3 m	1,227	13.17	230	8	152
Concord	1,710	a481	230 0	36 0	14 0	1887-91	Chester, Pa.	N. F. Palmer, jr., & Co.	2 screws.	Sch.	3,404	16.80	354	10	177
Don Juan de Austria. [6]	1,130	a366	210 0	32 0	12 6	1887	Cartagena, Spain	Spain	Screw.	do.	941	12.20	204	8	145
Dubuque ‡	1,085	568	174 0	35 0	12 3	1903-05	Morris Heights, N.Y.	G. E. & P. Co. & C. L. Seabury.	2 screws.	do.	1,220	12.90	246	8	154
Helena	1,392	a921	250 9	40 1½	9 0	1894-97	Newport News, Va.	Newport News S. B. & D. D. Co.	do.	1 mil.m	1,988	15.50	300	10	177
Isla de Luzon [7]	1,130	a314	192 10	30 1½	11 6	1887	Newcastle, England.	Sir W. G. Armstrong	do.	Sch.	535	11.23	159	8	137
Machias	1,177	a398	204 0	32 1½	12 0	1890-93	Bath, Me.	Bath Iron Works	do.	do.	1,873	15.46	261	10	128
Marietta ‡	990	a532	174 0	34 0	12 0	1895-97	San Francisco, Cal.	Union Iron Works	do.	do.	1,054	13.02	229	8	155
Nashville	1,371	a756	220 0	38 1½	11 0	1894-97	Newport News, Va.	Newport News S. B. & D. D. Co.	do.	do.	2,536	16.30	363	11	171

[1] Formerly Brazilian st. s. Nictheroy.
[2] Formerly st. s. El Rio (136348).
[3] Formerly st. s. El Sol (136164).
[4] Formerly Brazilian st. s. Almirante Abrue.
[5] Formerly Brazilian st. s. Amazonas.
[6] Formerly Spanish st. s. Don Juan de Austria (prize).
[7] Formerly Spanish st. s. Isla de Luzon (prize).

a Subject to possible change.
b Foreside of stem to center of rudderstock.
c Length between perpendiculars.
d Estimated S. H. P. main engines and dependencies only.
e S. H. P. main engines only.
f Estimated.

† Sheathed.
‡ Composite.

VESSELS OF THE UNITED STATES NAVY.

[Steel vessels in SMALL CAPITALS, iron in *italics*, wood in roman.]

Name and class of vessel.	Displacement (normal coal supply).	Net tonnage for Suez Canal.	Dimensions. Length on load water line.	Dimensions. Extreme breadth.	Dimensions. Mean draft.	Built. When.	Built. Where.	Built. By whom.	Propulsion.	Rig and number of masts.	Total indicated horsepower on trial.	Speed.	Coal capacity (in bunkers).	Complement. Officers.	Complement. Men.
FIRST RATE.															
Battleships.															
	Tons.		*Ft. in.*	*Ft. in.*	*Ft. in.*							*Knots.*	*Tons.*		
ALABAMA	11,552	4,228	368 0	72 2½	23 6	1896–00	Philadelphia, Pa.	Wm. Cramp & Sons	2 screws.	2 cage.	11,366	17.01	1,447	34	659
CONNECTICUT	16,000	5,877	450 0	76 10	24 6	1902–06	Navy Yard, N. Y.	United States	do	do	20,525	18.78	2,452	57	963
DELAWARE	20,000	.....	510 0	85 2½	26 11	1907–10	Newport News, Va.	Newport News S. B. & D. D. Co.	do	do	29,529	21.56	2,668	52	800
FLORIDA	21,825	.....	510 0	88 2½	28 6	1908–11	Navy Yard, N. Y.	United States	Turbine.	do	[d] 41,810	20.75	[b] 2,500	60	890
GEORGIA	14,948	5,316	435 0	76 2½	23 9	1901–06	Bath, Me.	Bath Iron Works	2 screws.	do	25,463	19.26	1,967	52	886
IDAHO	13,000	.....	375 0	77 0	24 8	1904–08	Philadelphia, Pa.	Wm. Cramp & Sons	do	do	14,275	17.12	1,824	47	755
ILLINOIS	11,552	4,270	368 0	72 2½	23 6	1896–01	Newport News, Va.	Newport News S. B. & D. D. Co.	do	do	12,899	17.45	1,275	34	659
INDIANA	10,288	3,204	348 0	69 3	24 0	1890–95	Philadelphia, Pa.	Wm. Cramp & Sons	do	1 mil.	9,739	15.55	1,500	34	644
IOWA	11,346	3,806	360 0	72 2½	24 0	1893–97	do	do	do	1 cage, 1 mil.	12,105	17.09	1,643	34	649
KANSAS	16,000	5,899	450 0	76 10	24 6	1903–07	Camden, N. J.	N. Y. Shipbuilding Co.	do	2 cage.	19,757	18.09	2,388	49	904
KEARSARGE	11,520	4,205	368 0	72 2½	23 6	1896–00	Newport News, Va.	Newport News S. B. & D. D. Co.	do	do	11,954	16.82	1,640	34	692
KENTUCKY	11,520	4,209	368 0	72 2½	23 6	1896–00	do	do	do	do	12,318	16.90	1,500	34	664
LOUISIANA	16,000	5,866	450 0	76 10	24 6	1902–06	do	do	do	do	21,350	18.82	2,389	52	904
MAINE	12,500	4,660	388 0	72 2½	23 10	1898–02	Philadelphia, Pa.	Wm. Cramp & Sons	do	do	15,841	18.00	1,860	44	754
MASSACHUSETTS	10,288	3,204	348 0	69 3	24 0	1890–96	do	do	do	1 cage, 1 mil.	10,412	16.21	1,475	34	644
MICHIGAN	16,000	.....	450 0	80 2½	24 6	1906–09	Camden, N. J.	N. Y. Shipbuilding Co.	do	2 cage.	16,517	18.79	2,380	49	756
MINNESOTA	16,000	5,882	450 0	76 10	24 6	1903–07	Newport News, Va.	Newport News S. B. & D. D. Co.	do	do	20,572	18.85	2,364	52	926
MISSISSIPPI	13,000	.....	375 0	77 0	24 8	1904–08	Philadelphia, Pa.	Wm. Cramp & Sons	do	do	13,906	17.11	1,824	47	755
MISSOURI	12,500	4,460	388 0	72 2½	23 11	1898–03	Newport News, Va.	Newport News S. B. & D. D. Co.	do	do	16,277	18.15	1,887	44	754
NEBRASKA	14,948	5,305	435 0	76 2½	23 9	1901–07	Seattle, Wash.	Moran Bros. Co.	do	do	21,911	19.06	1,923	.....	857
NEW HAMPSHIRE	16,000	5,738	450 0	76 10	24 6	1904–08	Camden, N. J.	N. Y. Shipbuilding Co.	do	do	18,104	18.16	2,592	49	904
NEW JERSEY	14,948	5,252	435 0	76 2½	23 9	1901–06	Quincy, Mass.	Fore River S. B. Co.	do	do	23,576	19.18	1,946	49	856
NORTH DAKOTA	20,000	.....	510 0	85 2½	26 11	1907–10	do	do	Turbine.	do	[d] 16,431	21.01	2,676	52	886
OHIO	12,500	4,810	388 0	72 2½	23 7	1898–04	San Francisco, Cal.	Union Iron Works	2 screws.	do	16,507	17.82	2,277	47	754
OREGON	10,288	3,354	348 0	69 3	24 0	1890–96	do	do	do	1 mil.	11,111	16.79	1,425	34	644
RHODE ISLAND	14,948	5,252	435 0	76 2½	23 9	1901–06	Quincy, Mass.	Fore River S. B. Co.	do	2 cage.	20,627	19.01	2,008	49	857
SOUTH CAROLINA	16,000	.....	450 0	80 2½	24 6	1906–09	Philadelphia, Pa.	Wm. Cramp & Sons	do	do	18,357	18.86	2,200	49	756
UTAH	21,825	.....	510 0	88 2½	28 6	1908–11	Camden, N. J.	N. Y. Shipbuilding Co.	Turbine.	do	[d] 28,136	21.04	[b] 2,500	60	886
VERMONT	16,000	5,861	450 0	76 10	24 6	1903–07	Quincy, Mass.	Fore River S. B. Co.	2 screws.	do	18,249	18.33	2,428	49	904
VIRGINIA	14,948	5,272	435 0	76 2½	23 9	1901–06	Newport News, Va.	Newport News S. B. & D. D. Co.	do	do	23,468	19.01	1,924	49	876
WISCONSIN	11,552	4,257	368 0	72 2½	23 6	1896–01	San Francisco, Cal.	Union Iron Works	do	do	12,604	17.17	1,413	34	659
Armored cruisers.															
CALIFORNIA	13,680	[a] 4,050	502 0	69 6½	24 1	1901–07	San Francisco, Cal.	Union Iron Works	2 screws.	1 mil., 1 cage.	29,658	22.20	2,185	48	879
COLORADO	13,680	4,000	502 0	69 6½	24 1	1901–05	Philadelphia, Pa.	Wm. Cramp & Sons	do	do	27,374	22.24	1,929	41	837
MARYLAND	13,680	3,953	502 0	69 6½	24 1	1901–05	Newport News, Va.	Newport News S. B. & D. D. Co.	do	do	28,474	22.41	2,054	41	837
MONTANA	14,500	4,509	502 0	72 10½	25 0	1905–08	do	do	do	2 mil.	28,280	22.26	2,113	41	905
NORTH CAROLINA	14,500	4,509	502 0	72 10½	25 0	1905–08	do	do	do	do	27,274	22.48	2,113	41	905
PENNSYLVANIA	13,680	4,000	502 0	69 6½	24 1	1901–05	Philadelphia, Pa.	Wm. Cramp & Sons	do	1 mil., 1 cage.	29,071	22.44	1,946	41	837
SOUTH DAKOTA	13,680	[a] 4,050	502 0	69 6½	24 1	1901–07	San Francisco, Cal.	Union Iron Works	do	2 mil.	28,843	22.24	2,185	41	837
TENNESSEE	14,500	.....	502 0	72 10½	25 0	1903–06	Philadelphia, Pa.	Wm. Cramp & Sons	do	do	27,371	22.16	1,974	44	929
WASHINGTON	14,500	.....	502 0	72 10½	25 0	1903–06	Camden, N. J.	N. Y. Shipbuilding Co.	do	do	27,463	22.27	2,015	41	902
WEST VIRGINIA	13,680	3,953	502 0	69 6½	24 1	1901–05	Newport News, Va.	Newport News S. B. & D. D. Co.	do	1 mil., 1 cage.	26,466	22.15	2,054	44	869
Cruisers.															
BROOKLYN	9,215	3,368	400 6	64 8	24 0	1893–96	Philadelphia, Pa.	Wm. Cramp & Sons	2 screws.	2 mil.	18,770	21.91	1,350	34	538
CHARLESTON	9,700	.....	424 0	66 0	22 6	1901–05	Newport News, Va.	Newport News S. B. & D. D. Co.	do	do	[c] 27,200	22.04	1,776	29	650
MILWAUKEE	9,700	[a] 3,401	424 0	66 0	22 6	1901–06	San Francisco, Cal.	Union Iron Works	do	do	[c] 24,166	22.22	1,704	29	650
ST. LOUIS	9,700	.....	424 0	66 0	22 6	1901–06	Philadelphia, Pa.	Neafie & Levy	do	do	[c] 27,264	22.13	1,751	29	649
SARATOGA [1]	8,150	2,838	380 6	64 10	23 3	1890–93	do	Wm. Cramp & Sons	do	do	17,605	21.00	1,075	34	543

[1] Formerly U. S. S. New York.

[a] Subject to possible change.
[b] Exclusive of 400 tons oil fuel.
[c] Main engines and dependencies only.
[d] S. H. P.

VESSELS OF THE UNITED STATES NAVY—Continued.

Name and class of vessel.	Displacement (normal coal supply).	Net tonnage for Suez Canal.	Dimensions. Length on load water line.	Dimensions. Extreme breadth.	Dimensions. Mean draft.	Built. When.	Built. Where.	Built. By whom.	Propulsion.	Rig and number of masts.	Total indicated horsepower on trial.	Speed.	Coal capacity (in bunkers).	Complement. Officers.	Complement. Men.
SECOND RATE.															
Cruisers.	*Tons.*		*Ft. in.*	*Ft. in.*	*Ft. in.*							*Knots.*	*Tons.*		
CHICAGO	4,500	[a]1,560	325 0	48 2½	19 0	1883-89	Chester, Pa.	John Roach & Sons	2 screws.	Sch.	9,000	18.00	850	18	411
COLUMBIA	7,350	2,536	411 7	58 2	22 6	1890-94	Philadelphia, Pa.	Wm. Cramp & Sons	3 screws.	do.	18,509	22.80	1,525	18	360
MINNEAPOLIS	7,350	2,537	411 7	58 2	22 6	1891-94	do.	do.	do.	do.	20,862	23.07	1,400	18	360
NEWARK	4,083	[a]1,438	311 5	49 2	18 9	1887-91	do.	do.	2 screws.	do.	8,868	19.00	800	18	359
OLYMPIA	5,865	[a]1,896	340 0	53 0½	21 6	1890-95	San Francisco, Cal.	Union Iron Works	do.	do.	17,313	21.69	1,000	20	428
SAN FRANCISCO	4,083	[a]1,266	310 0	49 2	18 9	1887-90	do.	do.	do.	2 mil. m	9,913	19.52	625	18	321
Scout cruisers.															
BIRMINGHAM	3,750	.....	420 0	47 1	16 9	1905-08	Quincy, Mass.	Fore River S. B. Co.	2 screws.	2 mast	15,889	24.33	1,400	22	355
CHESTER	3,750	.....	420 0	47 1	16 9	1905-08	Bath, Me.	Bath Iron Works	Turbine.	do.	[d]23,900	26.52	1,375	22	355
SALEM	3,750	.....	420 0	47 1	16 9	1905-08	Quincy, Mass.	Fore River S. B. Co.	do.	do.	[e]21,145	25.95	1,400	22	355
Transports.															
BUFFALO [1]	6,000	.....	[b]391 6	48 3	19 5	1892	Newport News, Va.	Newport News S. B. & D. D. Co.	Screw.	Sch.	[f]3,600	14.50	1,375	29	171
DIXIE [2]	6,114	[a]3,074	[b]391 6	48 3	19 11	1893	do.	do.	do.	Brig.	[f]3,800	14.50	1,075	21	322
Prairie [3]	6,620	.....	[b]391 6	48 3	20 9	1890	Philadelphia, Pa.	Wm. Cramp & Sons	do.	do.	[f]3,800	14.50	1,300	18	268
Monitors.															
MONTEREY	4,084	[a]840	256 0	59 0½	14 10	1889-93	San Francisco, Cal.	Union Iron Works	2 screws.	1 mil. m	5,244	13.60	206	19	210
Puritan	6,060	.....	290 3	60 1½	18 0	1875-96	Chester, Pa.	John Roach and U. S.	do.	do.	3,700	12.40	306	19	210
THIRD RATE.															
Cruisers.															
ALBANY [4]	3,430	[a]1,121	346 0	43 9	16 10	1898-99	Newcastle, England.	Armstrong, Mitchell & Co.	2 screws.	2 mil. m	[f]7,500	20.52	821	18	328
BOSTON	3,000	[a]1,280	277 5	42 2	16 10	1883-87	Chester, Pa.	John Roach & Sons	Screw.	Sch.	4,300	15.60	428	18	251
CHATTANOOGA †	3,200	.....	292 0	44 0	15 9	1899-04	Elizabethport, N. J.	Crescent Ship Yard	2 screws.	do.	5,398	16.65	721	18	291
CINCINNATI	3,183	[a]934	300 0	42 0	18 0	1889-94	New York, N. Y.	United States	do.	1 pl. m.	8,491	19.91	575	18	285
CLEVELAND †	3,200	.....	292 0	44 0	15 9	1899-03	Bath, Me.	Bath Iron Works	do.	Sch.	4,685	16.45	675	18	291
DENVER †	3,200	1,566	292 0	44 0	15 9	1899-04	Philadelphia, Pa.	Neafie & Levy	do.	do.	6,202	16.75	675	18	291
DES MOINES †	3,200	.....	292 0	44 0	15 9	1899-04	Quincy, Mass.	Fore River Engine Co.	do.	do.	5,400	16.65	700	18	291
GALVESTON †	3,200	.....	292 0	44 0	15 9	1899-05	Richmond, Va.	Wm. R. Trigg Co.	do.	do.	5,178	16.41	724	18	291
MARBLEHEAD	2,072	[a]626	257 0	37 0	14 6	1889-94	Boston, Mass.	Harrison Loring	do.	do.	5,450	18.44	346	13	239
MONTGOMERY	2,072	[a]587	257 0	37 0	14 6	1889-94	Baltimore, Md.	Columbian Iron Works	do.	do.	5,584	19.06	265	19	239
NEW ORLEANS [5]	3,430	[a]1,130	346 0	43 9	16 10	1896-98	Newcastle, England.	Armstrong, Mitchell & Co.	do.	2 mil. m	7,500	20.00	750	18	327
RALEIGH	3,183	[a]934	300 0	42 0	18 0	1889-94	Norfolk, Va.	United States	do.	Sch.	8,159	21.12	575	18	285
TACOMA †	3,200	1,554	292 0	44 0	15 9	1899-94	San Francisco, Cal.	Union Iron Works	do.	do.	5,424	16.58	710	18	291
Adams (obsolete)	1,400	.....	[c]187 3	35 0	14 10	1874-76	Boston, Mass.	D. McKay and U. S.	Screw.	Bark.	800	9.80	141	.....	139
Essex (obsolete)	1,375	.....	[c]185 0	35 0	14 3	1874-76	do.	do.	do.	do.	1,200	10.50	155	.....	6
Hartford	2,790	[a]1,273	[c]226 0	44 0	18 2	1858	do.	United States	do.	do.	2,000	12.00	262	14	256
Mohican	1,900	.....	[c]216 0	37 0	16 6	1872-83	Mare Island, Cal.	do.	do.	do.	[f]1,150	10.65	168	18	110
Gunboats.															
ANNAPOLIS ‡	1,010	[a]560	168 0	36 0	12 0	1895-97	Elizabeth, N. J.	Lewis Nixon	Screw.	Sch. 3 m	1,227	13.17	230	8	152
CONCORD	1,710	[a]481	230 0	36 0	14 0	1887-91	Chester, Pa.	N. F. Palmer, jr., & Co.	2 screws.	Sch.	3,404	16.80	354	10	177
DON JUAN DE AUSTRIA. [6]	1,130	[a]366	210 0	32 0	12 6	1887	Cartegena, Spain	Spain	Screw.	do.	941	12.20	204	8	145
DUBUQUE ‡	1,085	568	174 0	35 0	12 3	1903-05	Morris Heights, N.Y.	G. E. & P. Co. & C. L. Seabury.	2 screws.	do.	1,220	12.90	246	8	154
HELENA	1,392	[a]921	250 9	40 1½	9 0	1894-97	Newport News, Va.	Newport News S. B. & D. D. Co.	do.	1 mil. m	1,988	15.50	300	10	177
ISLA DE LUZON [7]	1,130	[a]314	192 10	30 1½	11 6	1887	Newcastle, England.	Sir W. G. Armstrong	do.	Sch.	535	11.23	159	8	137
MACHIAS	1,177	[a]398	204 0	32 1½	12 0	1890-93	Bath, Me.	Bath Iron Works	do.	do.	1,873	15.46	261	10	128
MARIETTA ‡	990	[a]532	174 0	34 0	12 0	1895-97	San Francisco, Cal.	Union Iron Works	do.	do.	1,054	13.02	229	8	155
NASHVILLE	1,371	[a]756	220 0	38 1½	11 0	1894-97	Newport News, Va.	Newport News S. B. & D. D. Co.	do.	do.	2,536	16.30	363	11	171

[1] Formerly Brazilian st. s. Nictheroy.
[2] Formerly st. s. El Rio (136348).
[3] Formerly st. s. El Sol (136164).
[4] Formerly Brazilian st. s. Almirante Abrue.
[5] Formerly Brazilian st. s. Amazonas.
[6] Formerly Spanish st. s. Don Juan de Austria (prize).
[7] Formerly Spanish st. s. Isla de Luzon (prize).

[a] Subject to possible change.
[b] Foreside of stem to center of rudderstock.
[c] Length between perpendiculars.
[d] Estimated S. H. P. main engines and dependencies only.
[e] S. H. P. main engines only.
[f] Estimated.

† Sheathed.
‡ Composite.

VESSELS OF THE UNITED STATES NAVY—Continued.

Name and class of vessel.	Displacement (normal coal supply).	Net tonnage for Suez Canal.	Dimensions. Length on load water line.	Dimensions. Extreme breadth.	Dimensions. Mean draft.	Built. When.	Built. Where.	Built. By whom.	Propulsion.	Rig and number of masts.	Total indicated horsepower on trial.	Speed.	Coal capacity (in bunkers).	Complement. Officers.	Complement. Men.
THIRD RATE—con.															
Gunboats—Contd.															
	Tons.		*Ft. in.*	*Ft. in.*	*Ft. in.*							*Knots.*	*Tons.*		
NEWPORT*	1,010	a 560	168 0	36 0	12 0	1895-97	Bath, Me.	Bath Iron Works	Screw	Bkn	1,009	12.29	224	8	135
PADUCAH*	1,085	568	174 9	35 0	12 3	1903-05	Morris Heights, N.Y.	G. E. & P. Co. & C. L. Seabury & Co. (consol.).	2 screws.	Sch	1,268	12.85	236	8	154
PRINCETON*	1,010	a 560	168 0	36 0	12 0	1895-98	Camden, N. J.	J. H. Dialogue & Sons	Screw	Bkn	923	10.64	226	8	148
VICKSBURG*	1,010	a 560	168 0	36 0	12 0	1895-97	Bath, Me.	Bath Iron Works	...do	...do	1,118	12.71	243	8	152
WHEELING*	990	a 518	174 0	34 0	12 0	1895-97	San Francisco, Cal.	Union Iron Works	2 screws.	Sch	1,080	12.88	250	8	155
WILMINGTON	1,392	a 921	250 9	40 1½	9 0	1894-97	Newport News, Va.	Newport News S. B. & D. D. Co.	...do	1 mil. m	1,898	15.08	300	10	177
YORKTOWN	1,710	a 482	230 0	36 0	14 0	1887-89	Philadelphia, Pa.	Wm. Cramp & Sons	...do	Sch	3,392	16.14	341	10	180
Alert (obsolete)	1,110	a 713	b 177 4	32 0	13 0	1873-75	Chester, Pa.	John Roach	Screw	Bkn	560	10.00	197	10	133
Ranger (obsolete)	1,261	.....	b 177 4	32 0	13 0	1873-76	Wilmington, Del.	Harlan & Hollingsworth	...do	...do	f 500	10.00	178	.....	133
Monitors.															
CHEYENNE	3,225	.....	252 0	50 0	12 6	1898-02	San Francisco, Cal.	Union Iron Works	2 screws.	1 mil. m	2,452	11.80	c 129	13	209
OZARK [1]	3,225	.....	252 0	50 0	12 6	1898-02	Newport News, Va.	Newport News S. B. & D. D. Co.	...do	...do	1,830	12.03	344	13	209
TALLAHASSEE [2]	3,225	.....	252 0	50 0	12 6	1898-03	Elizabethport, N. J.	Crescent Shipyard	...do	...do	2,395	12.40	355	13	209
TONOPAH [3]	3,225	.....	252 0	50 0	12 6	1898-03	Bath, Me.	Bath Iron Works	...do	...do	2,004	13.04	338	13	209
Amphitrite (obsolete).	3,990	.....	259 3	55 4	14 6	1874-95	Wilmington, Del.	Harlan & Hollingsworth	...do	...do	f 1,600	10.50	271	19	115
Miantonomoh (obsolete).	3,990	.....	260 3	55 4	14 6	1874-91	Chester, Pa.	John Roach and United States.	...do	...do	1,426	10.50	250	19	164
Monadnock (obsolete).	3,990	a 988	258 6	55 5	14 6	1875-96	Vallejo, Cal.	Continental Iron Works	...do	...do	2,163	11.63	386	19	210
Terror (obsolete)	3,990	.....	258 8	55 6	14 6	1874-96	Philadelphia, Pa.	Wm. Cramp & Sons and United States.	...do	...do	1,600	10.50	276	19	210
Colliers.															
ABARENDA [4]	6,705	2,133	314 0	42 0	d 22 10	1892	Newcastle, England	Edwards S. B. Co.	Screw	Sch	f 1,050	9.00	813	10	30
AJAX	9,250	3,320	b 375 4	46 6	d 24 8	1890	Glasgow, Scotland	D. & W. Henderson Co.	...do	...do	f 3,000	10.00	500	10	44
ALEXANDER [5]	6,181	.....	b 330 0	43 0	d 23 0	1894	Stockton, England	Richardson, Duck & Co.	...do	...do	f 1,026	8.75	800	9	30
ARETHUSA [16]	6,159	.....	b 332 0	42 2	20 11	1893	.....do	Craig, Taylor & Co.	...do	...do	f 1,700	10.00	685	10	32
Brutus [6]	6,600	a 2,314	b 321 6	41 6	d 23 1	1894	South Shields, England.	J. Redhead & Sons	...do	2 pl. m	f 1,200	10.00	547	10	30
CAESAR [7]	5,920	2,072	b 310 0	43 11	d 19 7	1896	Stockton, England	Ropner & Sons	...do	Sch	f 1,500	10.00	761	11	30
CYCLOPS	19,360	7,055	b 520 0	65 0	d 27 8	1909	Philadelphia, Pa.	Wm. Cramp & Sons	2 screws.	4 pl. m	g 6,705	14.61	2,233	12	91
HANNIBAL [8]	4,000	.....	b 263 4	39 3	d 17 7	1898	Sunderland, England	J. Blumer & Co.	Screw	Sch	f 1,100	9.00	480	8	25
HECTOR	11,230	3,902	385 0	53 0	24 8	1908-09	Sparrow Point, Md.	Maryland Steel Co.	2 screws.	2 masts	g 3,921	12.87	818	11	71
JUSTIN [9]	.....	.....	c 277 0	39 0	d 19 8	1891	Middleboro, England	R. Dixon & Co.	Screw	Sch	978	9.98	167	10	25
LEBANON [10]	3,285	.....	b 249 0	37 4½	d 17 3	1894	Philadelphia, Pa.	Wm. Cramp & Sons	...do	...do	f 2,200	10.00	188	10	25
LEONIDAS [11]	4,023	.....	b 263 8	39 2½	d 17 7	1898	Sunderland, England	S. P. Austin & Son (Ltd.)	...do	...do	1,100	8.50	200	10	25
MARS	11,230	3,902	385 0	53 0	24 8	1908-09	Sparrow Point, Md.	Maryland Steel Co.	2 screws.	2 masts	g 3,818	12.65	818	11	71
NANSHAN [12]	4,950	.....	b 287 0	39 0	d 21 3	1896	Grangemouth, Scotland.	Grangemouth Dockyard Co.	Screw	2 pl. m	1,400	10.50	400	10	32
NEPTUNE	19,375	.....	520 0	65 0	27 7	1909	Sparrow Point, Md.	Maryland Steel Co.	2 screws.	4 masts	h 5,409	12.93	2,000	12	92
NERO [13]	6,360	a 2,204	b 312 0	41 0	d 22 0	1895	Sunderland, England	J. L. Thompson & Son	Screw	Sch	f 1,000	9.00	300	10	31
PROMETHEUS	12,585	4,350	450 0	60 1	26 0	1906-10	Mare Island, Cal.	United States	2 screws.	4 pl. m	f 7,500	16.00	1,576	12	91
Saturn [14]	4,842	.....	b 283 0	40 5	d 21 3	1890	Wilmington, Del.	Harlan & Hollingsworth	Screw	Sch	1,500	11.00	386	9	30
Sterling [15]	5,663	.....	b 275 0	37 0	d 22 6	1881	Port Glasgow, Scotland.	Duncan & Co.	...do	...do	f 1,000	11.00	469	9	30
VESTAL	12,585	.....	450 0	60 1	26 0	1905-09	New York, N. Y.	United States	2 screws.	4 pl. m	f 7,500	16.00	1,648	12	91
VULCAN	11,230	3,902	385 0	53 0	24 8	1908-09	Sparrow Point, Md.	Maryland Steel Co.	...do	2 masts	g 3,736	12.82	818	11	71
Supply ships.															
CULGOA [17]	6,000	2,483	b 334 4	43 0	21 9	1889	Sunderland, England	J. L. Thompson & Son	Screw	Sch	2,383	13.25	957	9	126
Supply	4,325	a 2,692	b 342 7	43 4	19 5	1873	Philadelphia, Pa.	Wm. Cramp & Sons	...do	...do	1,069	9.66	1,029	10	110

[1] Formerly U. S. S. Arkansas.
[2] Formerly U. S. S. Florida.
[3] Formerly U. S. S. Nevada.
[4] Formerly British st. s. Abarenda.
[5] Formerly British st. s. Atala.
[6] Formerly Norwegian st. s. Peter Jebsen.
[7] Formerly British st. s. Kingtor.
[8] Formerly British st. s. Joseph Holland.
[9] Formerly British st. s. Justin.
[10] Formerly st. s. Lebanon (141357).
[11] Formerly British st. s. Elizabeth Holland.
[12] Formerly British st. s. Nanshan.
[13] Formerly British st. s. Whitgift.
[14] Formerly British st. s. Norse King.
[15] Formerly st. s. Sterling (116744).
[16] Formerly British st. s. Lucilline.
[17] Formerly British st. s. Culgoa.

a Subject to possible change.
b Length between perpendiculars.
c And 60,816 gallons of oil fuel.
d Mean draft loaded.
e Register length.
f Estimated.
g Main engines only.
h S. H. P. main engines only.
* Composite.

Vessels of the United States Navy—Continued.

Name and class of vessel.	Displacement (normal coal supply).	Net tonnage for Suez Canal.	Dimensions. Length on load water line.	Dimensions. Extreme breadth.	Dimensions. Mean draft.	Built. When.	Built. Where.	Built. By whom.	Propulsion.	Rig and number of masts.	Total indicated horsepower on trial.	Speed.	Coal capacity (in bunkers).	Complement. Officers.	Complement. Men.
THIRD RATE—con.															
Distilling ships.															
	Tons.		Ft. in.	Ft. in.	Ft. in.							Knots.	Tons.		
Iris[1]	6,100	a1,923	b310 6	39 0	24 0	1885	Newcastle, England.	A. Leslie & Co.	Screw...	Bgn...	g1,320	10.00	300	8	111
RAINBOW[2]	4,360	a2,254	b326 0	41 0	17 2	1890	Sunderland, England	James Laing.	...do...	Sch...	f1,800	12.00	1,139	3	174
Refrigerator ships.															
CELTIC[3]	8,000	.....	369 8	44 7	24 1	1891	Belfast, Ireland	Workman, Clark & Co. (Ltd.).	Screw...	2 pl. m	f1,690	10.50	739	9	138
GLACIER[4]	8,325	.....	b353 0	46 1	25 4	1891	Sunderland, England	J. L. Thompson & Son.	...do...	Sch...	1,650	12.30	917	8	130
Hospital ships.															
RELIEF[5]	3,300	.....	299 2	46 0	15 10	1896	Chester, Pa.	Del. R. I. S. B. & E. Co.	Screw...	2 pl. m	2,666	.....	607	16	130
SOLACE[6]	5,700	.....	b361 2	44 0	22 0	1896	Newport News, Va.	Newport News S. B. & D. D. Co.	...do...	Sch...	f3,200	15.00	1,000	17	148
Prison ship.															
Manila[7]	1,750	.....	c209 3	31 2	13 0	1881	Leith, Scotland	Ramage Ferguson.	Screw...	Sch...	f800	10.00	186	10	92
Repair ship.															
Panther[8]	3,380	1,912	d312 1	40 8	15 9	1889	Philadelphia, Pa.	Wm. Cramp & Sons.	Screw...	Sch...	f3,200	13.50	675	10	185
Tenders.															
CASTINE	1,177	a398	204 0	32 0	12 0	1890-93	Bath, Me.	Bath Iron Works	2 screws.	Sch...	2,199	16.03	210	10	138
SEVERN[9]	1,175	a865	175 0	37 0	16 6	1898-99	.....do.	.....do.	Sails...	Ship..	.....	.....	43	.....	60
Dispatch boats.															
DOLPHIN	1,486	a447	240 0	32 0	14 3	1883-85	Chester, Pa.	John Roach.	2 screws.	Sch...	2,253	15.50	265	8	145
MAYFLOWER[10] (yacht).	2,690	.....	273 0	36 0	17 4	1896	Clydebank, Scotland	J. & G. Thomson.	...do...	...do..	4,600	16.80	525	8	166
FOURTH RATE.															
Prison ship.															
SOUTHERY[11]	3,100	.....	b288 0	38 10	21 6	1889	Sunderland, England	R. Thompson Sons & Co.	Screw...	None..	.....	9.00	380	6	162
Torpedo practice.															
VESUVIUS	930	.....	252 4	26 6½	10 7	1887-90	Philadelphia, Pa.	Wm. Cramp & Sons.	2 screws.	1 pole.	4,295	21.65	132	4	34
Transport.															
GENERAL ALAVA[12]	1,115	.....	212 6	29 9	11 0	1895	Dumbarton, Scotland.	A. McMillan & Son.	Screw...	Sch...	770	10.50	240	8	88
Tender.															
POMPEY[13]	3,085	.....	b234 0	33 6	15 10	1897	Sunderland, England	S. P. Austin & Son (Ltd.).	Screw...	Sch...	.....	10.50	200	8	106
Gunboats.															
ALVARADO[14]	100	.....	110 0	15 6	5 4	.....	Clydebank, Scotland	Clydebank E. & S. Co.	Screw...	Sch...	f690	.....	16	.....	21
Callao[15]	243	.....	115 3	17 10	6 6	1887-88	Cañacao, P. I.	Manila Slip Co.	2 screws.	...do...	f250	10.00	33	2	29
Elcano[16]	620	.....	157 11	26 0	10 0	1885	Carraca, Spain	.....	...do...	...do...	f600	11.00	94	6	97
Pampanga[e]	243	.....	115 3	17 10	6 6	1887-88	Cañacao, P. I.	Manila Slip Co.	...do...	One...	f250	10.00	33	2	29

[1] Formerly st. s. Nenemsha (92794).
[2] Formerly British st. s. Norse King.
[3] Formerly British st. s. Celtic King.
[4] Formerly British st. s. Port Chalmers.
[5] Formerly {a st. s. John Englis (77240). b U. S. Q. M. D. Relief
[6] Formerly st. s. Creole (127166).
[7] Formerly Spanish st. s. Manila.
[8] Formerly st. s. Venezuela (161616).
[9] Formerly U. S. S. Chesapeake.
[10] Formerly British st. s. Mayflower.
[11] Formerly British st. s. Southery.
[12] Formerly Spanish st. s. General Alava.
[13] Formerly British st. s. Harlech.
[14] Formerly Spanish st. s. Alvarado (prize).
[15] Formerly Spanish st. s. Callao (prize).
[16] Formerly Spanish st. s. Elcano (prize).

a Subject to possible change.
b Length between perpendiculars.
c Length over all.
d Foreside of stem to center of rudderstock.
e Purchased by War Department.
f Estimated.
g Main engines only.
* Sheathed.

Vessels of the United States Navy—Continued.

Name and class of vessel.	Displacement (normal coal supply).	Net tonnage for Suez Canal.	Dimensions.			Built.			Propulsion.	Rig and number of masts.	Total indicated horsepower on trial.	Speed.	Coal capacity (in bunkers).	Complement.	
			Length on load water line.	Extreme breadth.	Mean draft.	When.	Where.	By whom.						Officers.	Men.
FOURTH RATE—con.															
Gunboats—Contd.	*Tons.*		*Ft. in.*	*Ft. in.*	*Ft. in.*							*Knots.*	*Tons.*		
PANAY [a]	170	.....	94 10	17 3	7 1	1884-85	Cavite, P. I.	Spain	2 screws.	One	[e]125	8.00	20	2	20
PETREL	890	362	181 4	31 0	11 6	1886-89	Baltimore, Md	Columbian Iron Works	Screw	Sch.3m	1,045	11.40	193	8	134
QUIROS [1] *	350	.....	137 9	22 9	7 9	1894-95	Hongkong, China	Hongkong & Whampoa Dock Co.	...do	...do	[e]550	11.00	78	3	54
Samar [a]	243	.....	115 3	17 10	6 6	1887-88	Cañacao, P. I.	Manila Slip Co	2 screws.	One	[e]250	10.50	33	2	29
SANDOVAL [2]	100	.....	110 0	15 6	5 4	.....	Clydebank, Scotland	Clydebank E. & S. Co	Screw	Sch	[e]660	.....	16	.....	23
VILLALOBOS [3] *	370	.....	148 0	23 0	7 6	1895-96	Hongkong, China	Hongkong & Whampoa Dock Co.	...do	...do	[e]500	11.00	65	3	54
Wolverine [4] (obsolete).	685	.....	164 11	27 0	9 0	1842-44	Erie, Pa	Stackhouse & Tomlinson	Paddle	...do	[e]365	10.50	115	.....	82
Converted yachts.															
AILEEN [b]	192	.....	120 0	20 0	8 0	1896	Chester, Pa	John Roach	Screw	Sch	500	14.00	45	.....	.....
DOROTHEA [b]	594	.....	182 4	23 5	11 5	1897	Philadelphia, Pa	Wm. Cramp & Sons	...do	...do	1,558	14.00	78	.....	50
EAGLE [5]	434	.....	[c]155 6	24 0	11 6	1890	Wilmington, Del	Harlan & Hollingsworth	...do	One	850	15.50	66	4	64
ELFRIDA [7]	164	.....	101 6	18 0½	7 9	1899	...do	...do	...do	Sch	[d]200	10.50	23	.....	.....
GLOUCESTER [8]	786	.....	204 0	27 2	12 0	1891	Philadelphia, Pa	Neafie & Levy	...do	...do	[e]2,000	17.00	120	9	70
HAWK [9]	375	.....	145 0	22 0	11 6	1891	Paisley, Scotland	Fleming & Ferguson	...do	One	1,000	14.50	70	4	46
HUNTRESS [10] *	82	.....	97 0	16 0	7 3	1895	Nyack, N. Y.	Chas. L. Seabury & Co	...do	Sch	[e]260	14.00	17	.....	.....
ONEIDA [11]	150	.....	110 11	18 6	7 6	1896	Bath, Me	Bath Iron Works	...do	...do	350	12.20	20	.....	.....
Restless [12]	158	.....	113 0	16 0	6 6	1887	Chester, Pa	Houston & Woodbridge	...do	One	500	13.00	12	.....	.....
SCORPION [13]	775	.....	212 9	28 1	11 0	1896	South Brooklyn, N.Y	John N. Robbins	2 screws.	Sch	2,800	17.85	133	7	80
Stranger [14]	360	.....	164 7	23 7	9 3	1880	Philadelphia, Pa	Wm. Cramp & Sons	Screw	...do	[e]920	14.00	50	.....	.....
SYLPH [b]	152	.....	123 8	20 0	7 6	1898	Chester, Pa	John Roach	...do	...do	550	15.00	47	3	28
Sylvia [15]	302	.....	130 0	18 6	10 0	1882	Glasgow, Scotland	A. Stephen & Sons	...do	...do	[e]165	9.00	60	.....	.....
VIXEN [16]	806	.....	182 3	28 0	12 8	1896	Elizabethport, N. J.	Lewis Nixon	...do	...do	[e]1,250	16.00	190	5	74
WASP [17]	630	.....	180 0	23 0	12 0	1898	Philadelphia, Pa	Wm. Cramp & Sons	...do	...do	[e]1,800	16.50	79	4	32
YANKTON [18]	975	.....	185 0	27 6	13 10	1893	Leith, Scotland	Ramage & Ferguson	...do	...do	[e]750	14.00	170	8	78
Torpedo boats.															
BAGLEY (No. 24)	175	68	157 0	17 7½	4 11	1898-01	Bath, Me	Bath Iron Works	2 screws.	.....	[e]3,920	29.15	43	2	26
BAILEY (No. 21)	280	.....	205 0	19 3	6 10	1897-01	Morris Heights, N.Y.	G. E. & P. Co. and C. L. Seabury.	...do	.....	[e]5,000	30.20	99	2	56
BARNEY (No. 25)	175	68	157 0	17 7½	4 11	1898-01	Bath, Me	Bath Iron Works	...do	.....	[e]3,920	29.04	43	2	27
BIDDLE (No. 26)	175	68	157 0	17 7½	4 11	1898-01	...do	...do	...do	.....	[e]3,910	28.57	43	2	26
BLAKELY (No. 27)	196	.....	175 1	17 9	5 11	1898-04	South Boston, Mass.	Lawley & Sons	...do	.....	3,000	25.58	72	2	30
CRAVEN (No. 10)	146	.....	147 0	16 4½	4 7	1896-00	Bath, Me	Bath Iron Works	...do	.....	[e]4,200	30.00	[e]32	2	26
DAHLGREN (No. 9)	146	.....	147 0	16 4½	4 7	1896-00	...do	...do	...do	.....	[e]4,200	30.00	[e]32	2	26
DAVIS (No. 12)	154	.....	146 0	15 4	5 10	1896-99	Portland, Oreg	Wolff & Zwicker	...do	.....	[e]1,750	23.41	40	2	26
DE LONG (No. 28)	196	.....	175 1	17 9	5 11	1898-02	South Boston, Mass.	Lawley & Sons	...do	.....	[e]3,000	25.52	72	2	30
DU PONT (No. 7)	165	.....	175 0	17 8½	4 8	1895-97	Bristol, R. I.	Herreshoff Mfg. Co	...do	.....	[e]3,800	28.58	76	2	30
FARRAGUT (No. 11)	279	*f*160	213 6	20 8	6 0	1896-99	San Francisco, Cal	Union Iron Works	...do	.....	[e]5,600	30.13	95	2	57
FOOTE (No. 3)	142	.....	160 0	16 1	5 0	1895-97	Baltimore, Md	Columbian Iron Works	...do	.....	[e]2,000	24.53	44	2	26
FOX (No. 13)	154	.....	146 0	15 4	5 10	1896-99	Portland, Oreg	Wolff & Zwicker	...do	.....	[e]1,750	23.13	40	2	26
GOLDSBOROUGH (No. 29).	255	.....	198 0	20 7	6 10	1897-05	...do	...do	...do	.....	[e]5,850	27.40	89	3	57
GWIN (No. 16)	46	.....	99 6	12 6	3 3	1896-98	Bristol, R. I.	Herreshoff Mfg. Co	Screw	.....	[e]850	20.88	9	2	13
MCKEE (No. 18)	65	.....	99 3	12 9	4 3	1896-98	Baltimore, Md	Columbian Iron Works	...do	.....	[e]850	19.82	15	.....	13
MACKENZIE (No. 17)	65	.....	99 3	12 9	4 3	1896-99	Philadelphia, Pa	The Chas. Hillman Co	...do	.....	[e]1,192	20.11	15	2	13
MANLY (No. 23)	30	.....	60 8	9 5	2 11	.....	England	Yarrow	...do	.....	[e]250	17.00	.....	.....	5
MORRIS (No. 14)	105	.....	138 3	15 6	4 1	1896-98	Bristol, R. I.	Herreshoff Mfg. Co	2 screws.	.....	[e]1,750	24.00	26	2	21
PORTER (No. 6)	165	.....	175 0	17 8½	4 8	1895-97	...do	...do	...do	.....	[e]3,500	28.63	76	2	30

[1] Formerly Spanish st. s. Quiros (prize).
[2] Formerly Spanish st. s. Sandoval (prize).
[3] Formerly Spanish st. s. Villalobos (prize).
[4] Formerly U. S. S. Michigan.
[5] Formerly st. y. Aileen (107206).
[6] Formerly st. y. Almy (106764).
[7] Formerly st. y. Elfrida (136046).
[8] Formerly st. y. Corsair (126777).
[9] Formerly British st. y. Hermione
[10] Formerly st. y. Huntress (96300).
[11] Formerly st. y. Illawara (100611).
[12] Formerly st. y Restless (110729).
[13] Formerly st. y. Sovereign (116730).
[14] Formerly st. y. Stranger (115713).
[15] Formerly British st. y. Sylvia.
[16] Formerly st. y. Josephine (77232).
[17] Formerly st. y. Columbia (127018).
[18] Formerly British st. y. Penelope.

[a] Purchased by War Department.
[b] Purchased before document issued.
[c] Length over all.
[d] Nominal.
[e] Estimated.
f Subject to possible change.
* Composite.

Vessels of the United States Navy—Continued.

Name and class of vessel.	Displacement (normal coal supply).	Net tonnage for Suez Canal.	Dimensions. Length on load water line.	Dimensions. Extreme breadth.	Dimensions. Mean draft.	Built. When.	Built. Where.	Built. By whom.	Propulsion.	Rig and number of masts.	Total indicated horsepower on trial.	Speed.	Coal capacity (in bunkers).	Complement. Officers.	Complement. Men.
FOURTH RATE—con.															
Torpedo boats—Con.	*Tons.*		*Ft. in.*	*Ft. in.*	*Ft. in.*							*Knots.*	*Tons.*		
RODGERS (No. 4)	142	.....	160 0	16 1	5 0	1895-98	Baltimore, Md	Columbian Iron Works	2 screws.	.....	2,411	24.49	44	2	24
ROWAN (No. 8)	210	.....	170 0	17 0	5 11	1895-99	Seattle, Wash	Moran Bros. Co	...do	.....	a3,200	27.07	63	2	30
SHUBRICK (No. 31)	200	104	175 0	17 6	5 2	1898-02	Richmond, Va	Wm. R. Trigg Co	...do	.....	a3,000	26.07	82	2	26
SOMERS (No. 22)	150	.....	149 4	17 6	5 10	.....	Elbing, Germany	Schichau Works	Screw	.....	a1,900	17.50	37	.....	21
STOCKTON (No. 32)	200	104	175 0	17 6	5 2	1898-02	Richmond, Va	Wm. R. Trigg Co	2 screws.	.....	a3,000	25.79	79	2	27
STRINGHAM (No. 19)	340	.....	225 0	22 0	6 6	1897-05	Wilmington, Del	Harlan & Hollingsworth	...do	.....	a7,200	25.33	95	3	55
THORNTON (No. 33)	200	104	175 0	17 6	5 2	1898-02	Richmond, Va	Wm. R. Trigg Co	...do	.....	a3,000	24.88	85	2	30
TINGEY (No. 34)	165	103	175 0	17 6	4 8	1898-04	Baltimore, Md	Columbian Iron Works	...do	.....	a3,000	24.94	73	2	30
WILKES (No. 35)	165	.....	175 0	17 7½	4 8	1898-02	Morris Heights, N.Y.	G. E. & P. Co. and C. L. Seabury.	...do	.....	3,495	25.99	66	2	30
Submarine torpedo boats.[b]															
A-1	.....	.....	.....	.....	.....	1900-03	Elizabethport, N.J.	Lewis Nixon	.....	.....	.....	.....	.....	.....	.....
A-2	.....	.....	.....	.....	.....	1900-03	....do	....do	.....	.....	.....	.....	.....	.....	.....
A-3	.....	.....	.....	.....	.....	1900-03	San Francisco, Cal.	Union Iron Works	.....	.....	.....	.....	.....	.....	.....
A-4	.....	.....	.....	.....	.....	1900-03	Elizabethport, N.J.	Lewis Nixon	.....	.....	.....	.....	.....	.....	.....
A-5	.....	.....	.....	.....	.....	1900-03	San Francisco, Cal.	Union Iron Works	.....	.....	.....	.....	.....	.....	.....
A-6	.....	.....	.....	.....	.....	1900-03	Elizabethport, N. J.	Lewis Nixon	.....	.....	.....	.....	.....	.....	.....
A-7	.....	.....	.....	.....	.....	1900-03	....do	....do	.....	.....	.....	.....	.....	.....	.....
B-1	.....	.....	.....	.....	.....	1905-07	Quincy, Mass	Fore River S. B. Co	.....	.....	.....	.....	.....	.....	.....
B-2	.....	.....	.....	.....	.....	1905-07	....do	....do	.....	.....	.....	.....	.....	.....	.....
B-3	.....	.....	.....	.....	.....	1905-07	....do	....do	.....	.....	.....	.....	.....	.....	.....
C-1	.....	.....	.....	.....	.....	1905-08	....do	....do	.....	.....	.....	.....	.....	.....	.....
C-2	.....	.....	.....	.....	.....	1907-09	....do	....do	.....	.....	.....	.....	.....	.....	.....
C-3	.....	.....	.....	.....	.....	1907-09	....do	....do	.....	.....	.....	.....	.....	.....	.....
C-4	.....	.....	.....	.....	.....	1907-09	....do	....do	.....	.....	.....	.....	.....	.....	.....
C-5	.....	.....	.....	.....	.....	1907-09	....do	....do	.....	.....	.....	.....	.....	.....	.....
D-1	.....	.....	.....	.....	.....	1907-09	....do	....do	.....	.....	.....	.....	.....	.....	.....
D-2	.....	.....	.....	.....	.....	1907-09	....do	....do	.....	.....	.....	.....	.....	.....	.....
D-3	.....	.....	.....	.....	.....	1907-10	....do	....do	.....	.....	.....	.....	.....	.....	.....
E-1	.....	.....	.....	.....	.....	1909-12	....do	....do	.....	.....	.....	.....	.....	.....	.....
E-2	.....	.....	.....	.....	.....	1909-12	....do	....do	.....	.....	.....	.....	.....	.....	.....
F-1	.....	.....	.....	.....	.....	1909-12	San Francisco, Cal.	Union Iron Works	.....	.....	.....	.....	.....	.....	.....
F-2	.....	.....	.....	.....	.....	1909-12	....do	....do	.....	.....	.....	.....	.....	.....	.....
Torpedo-boat destroyers.															
AMMEN (No. 35)	742	.....	289 0	26 1½	8 4	1909-11	Camden, N. J	New York S. B. Co	Turbine.	2 masts	d14,001	30.48	e 210	4	85
BAINBRIDGE (No. 1)	420	229	245 0	23 1	6 6	1898-02	Philadelphia, Pa	Neafie & Levy	2 screws.	1 mast.	a8,000	28.45	181	3	72
BARRY (No. 2)	420	229	245 0	23 1	6 6	1898-02	....do	....do	...do	...do	a8,000	28.13	181	3	72
BURROWS (No. 29)	742	.....	289 0	26 1½	8 4	1908-11	Camden, N. J	New York S. B. Co	Turbine.	2 masts	d13,254	30.07	e 210	4	85
CHAUNCEY (No. 3)	420	229	245 0	23 1	6 6	1898-02	Philadelphia, Pa	Neafie & Levy	2 screws.	1 mast.	a8,000	28.64	181	3	72
DALE (No. 4)	420	229	245 0	23 1	6 6	1898-02	Richmond, Va	Wm. R. Trigg Co	...do	...do	a8,000	28.00	186	3	72
DECATUR (No. 5)	420	229	245 0	23 1	6 6	1898-02	....do	....do	...do	...do	a8,000	28.10	186	3	72
DRAYTON (No. 23)	742	.....	289 0	26 1½	8 4	1908-10	Bath, Me	Bath Iron Works	Turbine.	2 masts	d15,524	30.83	e 210	4	85
FANNING (No. 37)	742	.....	289 0	26 1½	8 4	1911-12	Newport News, Va	Newport News S.B.& D. D. Co.	...do	...do	f12,000	29.50	e 220	4	82
FLUSSER (No. 20)	700	.....	289 0	26 0	8 0	1907-09	Bath, Me	Bath Iron Works	...do	...do	d11,842	30.41	303	4	85
HOPKINS (No. 6)	408	.....	238 9	23 1½	6 0	1898-03	Wilmington, Del	Harlan & Hollingsworth	2 screws.	1 mast.	a8,456	29.02	153	3	75
HULL (No. 7)	408	.....	238 9	23 1½	6 0	1898-03	....do	....do	...do	...do	9,119	28.04	153	3	75
JENKINS (No. 42)	742	.....	289 0	26 1½	8 4	1911-12	Bath, Me	Bath Iron Works	Turbine.	2 masts	f12,000	30.00	e 220	4	82
JOUETT (No. 41)	742	.....	289 0	26 1½	8 4	1911-12	....do	....do	...do	...do	f12,000	30.00	e 220	4	82
LAMSON (No. 18)	700	.....	289 0	26 0	8 0	1907-10	Philadelphia, Pa	Wm. Cramp & Sons	...do	...do	11,041	28.61	285	4	85
LAWRENCE (No. 8)	400	.....	240 7	22 2½	6 2	1898-03	Weymouth, Mass	Fore River Engine Co	2 screws.	1 mast.	a8,400	28.41	116	3	75
MCCALL (No. 28)	742	.....	289 0	26 1½	8 4	1908-11	Camden, N.J	New York S. B. Co	Turbine.	2 masts	d13,072	30.66	e 210	4	85
MACDONOUGH (No. 9).	400	.....	240 7	22 2½	6 2	1898-03	Weymouth, Mass	Fore River Engine Co	2 screws.	1 mast.	a8,400	28.03	116	3	73
MAYRANT (No. 31)	742	.....	289 0	26 1½	8 4	1908-11	Philadelphia, Pa	Wm. Cramp & Sons	Turbine.	2 masts	d13,140	30.22	e 246	4	85
MONAGHAN (No. 32).	742	.....	289 0	26 1½	8 4	1909-11	Newport News, Va	Newport News, S.B.& D. D. Co.	...do	...do	d12,410	30.45	e 234	4	85
PATTERSON (No. 36).	742	.....	289 0	26 1½	8 4	1909-11	Philadelphia, Pa	Wm. Cramp & Sons	2 screws.	...do	d12,622	29.69	e 240	4	85
PAULDING (No. 22)	742	.....	289 0	26 1½	8 4	1908-10	Bath, Me	Bath Iron Works	Turbine.	2 masts	d17,393	32.80	e 210	4	85
PAUL JONES (No. 10)	420	g 229	245 0	23 1	6 6	1898-02	San Francisco, Cal	Union Iron Works	2 screws.	1 mast.	a8,000	28.91	179	3	75

a Estimated.
b Data for submarines confidential.
c Main engines only.
d S. H. P.
e Oil fuel.
f Designed S. H. P.
g Subject to possible change.

Vessels of the United States Navy—Continued.

Name and class of vessel.	Displacement (normal coal supply).	Net tonnage for Suez Canal.	Dimensions. Length on load water line.	Dimensions. Extreme breadth.	Dimensions. Mean draft.	Built. When.	Built. Where.	Built. By whom.	Propulsion.	Rig and number of masts.	Total indicated horsepower on trial.	Speed.	Coal capacity (in bunkers).	Complement. Officers.	Complement. Men.
FOURTH RATE—con.															
Torpedo-boat destroyers—Continued.															
	Tons.		*Ft. in.*	*Ft. in.*	*Ft. in.*							*Knots.*	*Tons.*		
PERKINS (No. 26)	742	.....	289 0	26 1½	8 4	1908-10	Quincy, Mass.	Fore River S. B. Co.	Turbine.	2 masts	[a][b]11,668	29.76	[c]216	4	85
PERRY (No. 11)	420	[d]229	245 0	23 1	6 6	1898-02	San Francisco, Cal.	Union Iron Works	2 screws.	1 mast.	[e]7,950	28.32	179	3	75
PREBLE (No. 12)	420	[d]229	245 0	23 1	6 6	1898-02	.....do	.....do	...do	...do	7,370	28.03	179	3	75
PRESTON (No. 19)	700	.....	289 0	26 0	8 0	1907-09	Camden, N. J.	New York S. B. Co.	Turbine.	2 masts	[b]11,356	29.18	283	4	85
REID (No. 21)	700	.....	289 0	26 0	8 0	1907-09	Bath, Me.	Bath Iron Works	...do	...do	[b]12,734	31.82	316	4	85
ROE (No. 24)	742	.....	289 0	26 1½	8 4	1908-10	Newport News, Va.	Newport News S. B. Co.	...do	...do	[b]12,299	29.60	[c]210	4	85
SMITH (No. 17)	700	.....	289 0	26 0	8 0	1907-09	Philadelphia, Pa.	Wm. Cramp & Sons	...do	...do	[b]10,262	28.35	298	4	85
STERETT (No. 27)	742	.....	289 0	26 1½	8 4	1908-10	Quincy, Mass.	Fore River S. B. Co.	...do	...do	[f][b]12,789	30.37	[c]216	4	85
STEWART (No. 13)	420	.....	245 0	23 1	6 6	1898-02	Morris Heights, N.Y	Chas. L. Seabury & Co.	2 screws.	1 mast.	[e]8,000	29.69	184	3	75
TERRY (No. 25)	742	.....	289 0	26 1½	8 4	1908-10	Newport News, Va.	Newport News S. B. Co.	Turbine.	2 masts	[a][b]13,350	30.24	[c]210	4	85
TRIPPE (No. 33)	742	.....	289 0	26 1½	8 4	1909-11	Bath, Me.	Bath Iron Works	Turbine.	2 masts	[g]14,978	30.89	[c]210	4	85
TRUXTUN (No 14)	433	.....	248 0	22 3½	6 0	1898-02	Sparrow Point, Md.	Maryland Steel Co.	2 screws.	1 mast.	[e]8,300	29.58	184	3	75
WALKE (No. 34)	742	.....	289 0	26 1½	8 4	1909-11	Quincy, Mass.	Fore River S. B. Co.	2 screws.	.....	[g]12,573	29.78	227	4	85
WARRINGTON (No. 30).	742	.....	289 0	26 1½	8 4	1908-11	Philadelphia, Pa.	Wm. Cramp & Sons	Turbine.	2 masts	[g]12,846	30.12	[c]210	4	85
WHIPPLE (No. 15)	433	.....	248 0	22 3½	6 0	1898-02	Sparrow Point, Md.	Maryland Steel Co.	2 screws.	1 mast.	[e]8,300	28.24	184	3	75
WORDEN (No. 16)	433	.....	248 0	22 3½	6 0	1907-09	.....do	.....do	...do	...do	[e]8,300	29.86	184	3	73
Tugs.															
Accomac[1]	187	.....	[h]81 5	19 0	8 5	1891	Newport News, Va.	Newport News S. B. & D. D. Co.	Screw	.....	250	10.00	33	.....	8
ACTIVE[2]	296	.....	[h]107 0	22 6	10 0	1888	San Francisco, Cal.	Union Iron Works	...do	1 mast.	600	12.00	80	.....	8
ALICE[3]	356	.....	101 9	25 6	8 0	1893	Tomkins Cove, N. Y.	Rodermont & Co.	...do	(i)	250	10.00	15	.....	8
Apache[4]	650	.....	141 6	29 0	10 0	1889	Tottenville, N. Y.	A. C. Brown	...do	2 masts	550	10.00	120	.....	8
Chickasaw[5]	100	.....	77 2	18 0	8 0	1882	Camden, N. J.	John H. Dialogue & Son.	...do	.....	[e]160	10.00	20	.....	6
Choctaw[6]	350	.....	91 5	21 0	10 0	1892	Philadelphia, Pa.	Neafie & Levy	...do	1 mast.	188	10.00	70	.....	8
Fortune[e]	450	.....	[h]137 0	26 10	9 6	1865	Boston, Mass.	James Tetlow	...do	Sch.	340	10.00	108	.....	29
Hercules[7]	198	.....	101 6	20 6	9 0	1888	Camden, N. J.	John H. Dialogue & Son.	...do	1 mast.	[e]350	12.00	40	.....	8
IROQUOIS[8]	702	.....	[h]152 0	26 0	13 6	1892	San Francisco, Cal.	Union Iron Works	...do	Sch.	1,000	13.25	205	.....	33
IWANA *f*	192	.....	[h]92 6	20 11½	8 0	1891	Boston, Mass.	City Point Iron Works	...do	.....	300	11.50	35	.....	8
Locust	.....	.....	72 2	17 2½	.....	1902	Tacoma, Wash.	Crawford & Reid	...do	1 mast.	225	.....	.....	.....	.....
MASSASOIT[9]	202	.....	[l]89 5	19 0	8 6	1898	Philadelphia, Pa.	Neafie & Levy	...do	...do	[c]150	[e]9.00	34	.....	8
Modoc[10]	241	.....	[l]96 9	20 10	9 3	1890	Camden, N. J.	John H. Dialogue & Son.	...do	.....	[c]175	10.00	40	.....	8
MOHAWK[11]	420	.....	[h]104 0	24 0	11 0	1893	Newburgh, N. Y.	Marvel & Co.	...do	.....	400	12.00	32	.....	8
NARKEETA[e]	192	.....	[h]92 6	20 11½	8 0	1891	Boston, Mass.	City Point Iron Works	...do	.....	300	11.50	35	.....	8
NAVAJO[12]	800	.....	141 4	27 6	14 1	1907	Philadelphia, Pa.	Neafie & Levy	...do	2 masts	935	[e]12.00	.....	.....	25
OSCEOLA[13]	571	.....	125 5	26 3	14 0	1896	.....do	Charles Hillman	...do	Sch.	[e]1,000	14.00	150	.....	26
PATAPSCO	755	.....	148 0	29 0½	12 3	1907-09	Portsmouth, N. H.	United States	2 screws.	2 masts	[e]1,160	13.00	316	.....	34
PATUXENT	755	.....	148 0	29 0½	12 3	1907-09	Norfolk, Va.	.....do	...do	...do	[e]1,160	13.00	316	.....	34
Pawnee[14]	275	.....	112 0	27 3	7 0	1896	Tomkins Cove, N.Y.	Rodermont & Co.	Screw	(i)	[m]250	10.00	16	.....	8
PAWTUCKET	225	.....	92 6	21 1	8 9	1898	Mare Island, Cal.	United States	...do	Sch.	500	12.20	30	.....	8
PENACOOK	230	.....	92 6	21 1	9 0	1898	New York, N. Y.	.....do	...do	...do	450	12.00	28	.....	8
PEORIA *j*	487	.....	131 0	25 0	10 6	.....	Philadelphia, Pa.	Neafie & Levy	...do	...do	[e]270	[e]9.00	68	.....	.....
PISCATAQUA[15]	854	.....	[h]149 0	28 7	12 0	1897	West Bay City, Mich.	F. W. Wheeler & Co.	...do	2 masts	2,000	16.00	236	.....	36
PENTUCKET	230	.....	92 6	21 1	9 0	1903	Boston, Mass.	United States	...do	Sch.	450	12.00	28	.....	8
Pontiac[16]	401	.....	124 4	27 0	9 6	1891	Athens, N. Y.	Peter McGiehan	...do	(i)	425	10.50	45	.....	8
POTOMAC[17]	785	.....	138 9	28 6	12 0	1897	West Bay City, Mich.	F. W. Wheeler & Co.	...do	2 masts	2,000	16.00	200	.....	36
POWHATAN[18]	194	.....	101 0	21 0	10 0	1892	Baltimore, Md.	Maryland Steel Co.	...do	.....	397	13.00	57	.....	8
Rapido[19]	186	.....	96 0	16 4	7 6	1891	Carraca, Spain	.....	.....	1 mast.	[e]125	10.00	14	.....	8
ROCKET *j*	270	.....	93 0	28 0	9 0	1900	Wilmington, Del.	Pusey & Jones	Screw	(n)	450	8.00	33	.....	.....
SAMOSET	225	.....	[h]92 6	21 0	8 9	1895-97	Norfolk, Va.	United States	...do	.....	450	12.00	30	.....	8

[1] Formerly st. s. El Toro (136196).
[2] Formerly st. s. Active (106591).
[3] Formerly st. s. Alice (107308).
[4] Formerly st. s. J. D. Jones (76830)
[5] Formerly st. s. Hercules (95727).
[6] Formerly st. s. C. G. Coyle (3556).
[7] Formerly st. s. Hercules (95943).
[8] Formerly st. s. Fearless (120889).
[9] Formerly st. s. Alfred W. Booth (107350).
[10] Formerly st. s. Enterprise (136168).
[11] Formerly st. s. Thomas P. Fowler (145041).
[12] Formerly st. s. General Hubbard (204193).
[13] Formerly st. s. Winthrop (81543).
[14] Formerly st. s. John Dwight (77239).
[15] Formerly st. s. William H. Brown (81584).
[16] Formerly st. s. Right Arm (110962).
[17] Formerly st. s. Robert W. Wilmot (111163).
[18] Formerly st. s. Pennwood (150565).
[19] Formerly Spanish st. s. Rapido (prize).
[a] Main engines only.
[b] S. H. P.
[c] Oil fuel.
[d] Subject to possible change.
[e] Estimated.
[f] Main engines and dependencies only.
[g] S. H. P. main engines only.
[h] Length between perpendiculars.
[i] One mast and one derrick.
[j] Built for United States or purchased before document issued.
[k] Over all.
[l] On water line.
[m] Nominal horsepower.
[n] Derrick mast.

Vessels of the United States Navy—Continued.

Name and class of vessel.	Displacement (normal coal supply).	Net tonnage for Suez Canal.	Dimensions. Length on load water line.	Dimensions. Extreme breadth.	Dimensions. Mean draft.	Built. When.	Built. Where.	Built. By whom.	Propulsion.	Rig and number of masts.	Total indicated horsepower on trial.	Speed.	Coal capacity (in bunkers).	Complement. Officers.	Complement. Men.
FOURTH RATE—con.															
Tugs—Continued.	*Tons.*		*Ft. in.*	*Ft. in.*	*Ft. in.*							*Knots.*	*Tons.*		
Sebago[1]	243	.....	99 0	21 0	8 0	1893	Camden, N. J.	John H. Dialogue & Son	Screw	.....	506	12.00	30	....	8
Sioux[2]	155	.....	[a] 84 6	19 0	8 0	1892	Philadelphia, Pa.	Neafie & Levy	do	.....	290	10.00	45	....	8
Sotoyomo	230	.....	92 6	21 1	9 0	1903	Mare Island, Cal.	United States	do	Sch.	506	11.10	28	....	8
Standish[b]	450	.....	[a] 137 0	26 0	9 6	1865	Boston, Mass.	James Tetlow	do	do	340	10.00	80	....	8
Tecumseh[3]	214	.....	88 6	21 6	9 3	1896	Camden, N. J.	John H. Dialogue & Son	do	do	[e] 500	11.00	40	....	8
Traffic[4] (derrick lighter).	280	.....	[a] 106 0	29 4	9 0	1891	S. Brooklyn, N. Y.	D. McCarty	do	(d)	[e] 190	10.00	.....	....	8
Transfer	700	.....	110 0	30 0	10 0	1904–05	New York, N. Y.	United States	.....	.....	.....	.....	.....	....	.....
Triton[5]	212	.....	[a] 96 9	20 9	9 0	1888	Camden, N. J.	John H. Dialogue & Son	Screw	.....	300	13.00	45	....	8
Unadilla	355	.....	[a] 110 0	25 0	9 11	1895	Mare Island, Cal.	United States	do	Sch. *f*	500	12.00	(*g*)	....	8
Uncas[6]	441	.....	119 3	25 0	12 0	1893	Camden, N. J.	John H. Dialogue & Son	do	Sch.	[c] 750	12.00	120	....	25
Vigilant[7]	300	.....	116 0	21 0	9 0	1883	Philadelphia, Pa.	Wm. Cramp & Sons	do	do	[c] 450	12.00	75	....	8
Waban[8]	150	.....	85 0	17 6½	8 0	1880	do	do	do	.....	450	13.00	30	....	8
Wahneta[b]	192	.....	[a] 92 6	20 11½	8 0	1891	Boston, Mass.	City Point Iron Works	do	.....	300	11.50	35	....	8
Wompatuck[9]	462	.....	117 6	25 6	12 0	1896	Wilmington, Del.	Harlan & Hollingsworth	do	Sch.	650	13.00	130	....	25
Sailing.															
Constellation	1,970	.....	[a] 176 0	42 0	20 0	1797	Baltimore, Md.	United States	Sails	Ship	.....	.....	100	15	198
Cumberland (training ship).	1,800	1,409	176 5	45 8	16 5	1903–07	Boston, Mass.	do	do	Bark	.....	.....	100	16	320
Boxer	346	.....	108 0	29 9	9 2	1903–05	Portsmouth, N. H.	do	do	Bgn.	.....	.....	.....	4	60
Intrepid (training ship).	1,800	.....	176 5	45 8	16 5	1903–07	Mare Island, Cal.	do	do	Bark	.....	.....	100	16	320
Portsmouth	1,125	.....	[a] 153 0	38 3	16 6	1843	Kittery, Me.	do	do	Ship	.....	.....	.....	15	.....
Receiving ships.															
Franklin[h]	5,170	.....	265 9	54 3	24 3	1855–65	Kittery, Me.	United States	None	None	1,050	9.00	.....	....	188
Hancock	8,500	.....	450 2	45 4	24 3	1879	Glasgow, Scotland	.....	1 screw	Sch.	4,000	15.00	2,428	....	193
Independence[h]	3,270	.....	189 0	51 6	21 6	1837	Boston, Mass.	United States	None	None	.....	.....	.....	....	129
Lancaster	3,250	.....	235 8	46 0	19 2	1858	Philadelphia, Pa.	do	Screw	Ship	1,000	9.60	326	....	147
Philadelphia	4,410	.....	327 6	48 7½	19 6	1887–90	do	Wm. Cramp & Sons	2 screws	None	8,815	19.68	525	....	187
Reina Mercedes[10]	2,835	.....	292 0	43 3	16 9	1887	Cartagena, Spain	Spain	None	do	.....	.....	194	....	91
Richmond[h]	2,700	.....	225 0	42 6	17 4	1858	Norfolk, Va.	United States	do	do	692	9.50	265	....	34
Topeka (prison ship)	2,225	.....	251 0	35 0	17 8	1881	Kiel, Germany	G. Howaldt	2 screws	Sch.	[e] 2,200	[e] 16.00	394	....	77
Wabash[h]	4,650	.....	262 7	51 4	23 0	1854	Philadelphia, Pa.	United States	None	None	950	9.15	.....	....	155
Unserviceable.															
Constitution	2,200	.....	175 0	45 0	20 0	1797	Boston, Mass.	United States	.....	Ship	.....	.....	.....	....	.....
Gopher[11]	840	.....	160 0	28 0	11 9	1871	New York, N. Y.	Delameter & Stack	Screw	Sch.	300	9.00	80	....	.....
Granite State[12]	4,150	.....	196 3	53 0	25 6	1818, 1863	Kittery, Me.	United States	.....	.....	.....	.....	.....	....	.....
Jamestown[i]	1,150	.....	163 6	36 6	16 0	1845	Gosport, Va.	do	Sails	Ship	.....	.....	.....	....	.....
Nipsic (prison ship).	1,100	.....	184 9	35 0	11 10	1873–79	Washington, D. C.	do	None	None	.....	10.70	60	....	47
Omaha[i]	2,400	.....	250 6	38 0	16 6	1867–69	Philadelphia, Pa.	do	.....	Bark	953	11.30	.....	....	.....
Yantic	900	.....	180 0	30 0	12 2	1864	do	do	Screw	do	310	8.30	130	....	.....
UNDER CONSTRUCTION.															
Battleships.															
Wyoming	26,000	.....	554 0	93 2½	28 6	1909	Philadelphia, Pa.	Wm. Cramp & Sons	Turbine	2 cage	[d] 28,000	20.5	2,500	62	981
Arkansas	26,000	.....	554 0	93 2½	28 6	1909	Camden, N. J.	New York S. B. Co.	do	do	[d] 28,000	20.5	2,500	62	981
New York	27,000	.....	565 0	95 2½	28 6	1911	New York, N. Y.	United States	2 screws	do	[k] 28,100	21.0	2,850	63	1,008
Texas	27,000	.....	565 0	95 2½	28 6	1911	Newport News, Va.	Newport News S. B. & D. D. Co.	do	do	[k] 28,100	21.0	2,850	63	1,008
Nevada	27,500	.....	575 0	95 2½	28 6	1912	Fore River, Mass.	Fore River S. B. Co.	Turbine	do	[d] 26,500	[e] 20.5	[l] 2,000	55	909
Oklahoma	27,500	.....	575 0	95 2½	28 6	1912	Camden, N. J.	New York S. B. Co.	2 screws	do	[k] 24,800	[e] 20.5	[l] 2,000	55	909

[1] Formerly st. s. Hortense (96227).
[2] Formerly st. s. P. H. Wise (150575).
[3] Formerly st. s. Edward Luckenbach (136548).
[4] Formerly st. s. Traffic (145574).
[5] Formerly st. s. Douglas H. Thomas (157229).
[6] Formerly st. s. Walter A. Luckenbach (81456).
[7] Formerly st. s. Vigilant (85762).
[8] Formerly st. s. Confidence (125843).
[9] Formerly st. s. Atlas (107246).
[10] Formerly Spanish st. s. Reina Mercedes (prize).
[11] Formerly U. S. S. Fern.
[12] Formerly U. S. S. New Hampshire.
[a] Length between perpendiculars.
[b] Built for United States or purchased before document issued.
[c] Nominal horsepower.
[d] Derrick mast.
[e] Estimated.
[f] Two-pole masts
[g] 7,885 gallons oil fuel.
[h] Unfit for service.
[i] Loaned to Public Health Service.
[j] Designed S. H. P., main engines only.
[k] Designed I. H. P., main engines only.
[l] Oil fuel.

Vessels of the United States Navy—Continued.

Name and class of vessel.	Displacement (normal coal supply).	Net tonnage for Suez Canal.	Dimensions. Length on load water line.	Dimensions. Extreme breadth.	Dimensions. Mean draft.	Built. When.	Built. Where.	Built. By whom.	Propulsion.	Rig and number of masts.	Total indicated horsepower on trial.	Speed.	Coal capacity (in bunkers).	Complement. Officers.	Complement. Men.
FOURTH RATE—con.															
Torpedo-boat destroyers—Continued.															
	Tons.		*Ft. in.*	*Ft. in.*	*Ft. in.*							*Knots.*	*Tons.*		
Perkins (No. 26)	742	.....	289 0	26 1½	8 4	1908-10	Quincy, Mass	Fore River S. B. Co	Turbine.	2 masts	[a][b]11,668	29.76	[c]216	4	85
Perry (No. 11)	420	[d]229	245 0	23 1	6 6	1898-02	San Francisco, Cal	Union Iron Works	2 screws.	1 mast.	[e]7,950	28.32	179	3	75
Preble (No. 12)	420	[d]229	245 0	23 1	6 6	1898-02	....do	....do	...do	...do	7,370	28.03	179	3	75
Preston (No. 19)	700	.....	289 0	26 0	8 0	1907-09	Camden, N. J	New York S. B. Co	Turbine.	2 masts	[b]11,356	29.18	283	4	85
Reid (No. 21)	700	.....	289 0	26 0	8 0	1907-09	Bath, Me	Bath Iron Works	...do	...do	[b]12,734	31.82	316	4	85
Roe (No. 24)	742	.....	289 0	26 1½	8 4	1908-10	Newport News, Va	Newport News S. B. Co.	...do	...do	[b]12,299	29.60	[c]210	4	85
Smith (No. 17)	700	.....	289 0	26 0	8 0	1907-09	Philadelphia, Pa	Wm. Cramp & Sons	...do	...do	[b]10,362	28.35	298	4	85
Sterett (No. 27)	742	.....	289 0	26 1½	8 4	1908-10	Quincy, Mass	Fore River S. B. Co	...do	...do	[f]12,789	30.37	[c]216	4	85
Stewart (No. 13)	420	.....	245 0	23 1	6 6	1898-02	Morris Heights, N.Y	Chas. L. Seabury & Co	2 screws.	1 mast.	[e]8,000	29.60	184	3	75
Terry (No. 25)	742	.....	289 0	26 1½	8 4	1908-10	Newport News, Va	Newport News S. B. Co.	Turbine.	2 masts	[a][b]13,350	30.24	[c]210	4	85
Trippe (No. 33)	742	.....	289 0	26 1½	8 4	1909-11	Bath, Me	Bath Iron Works	Turbine.	2 masts	[g]14,978	30.89	[c]210	4	85
Truxtun (No 14)	433	.....	248 0	22 3½	6 0	1898-02	Sparrow Point, Md	Maryland Steel Co	2 screws.	1 mast.	[e]8,300	29.58	184	3	75
Walke (No. 34)	742	.....	289 0	26 1½	8 4	1909-11	Quincy, Mass	Fore River S. B. Co	2 screws.	.....	[g]12,573	29.78	227	4	85
Warrington (No. 30).	742	.....	289 0	26 1½	8 4	1908-11	Philadelphia, Pa	Wm. Cramp & Sons	Turbine.	2 masts	[g]12,846	30.12	[c]210	4	85
Whipple (No. 15)	433	.....	248 0	22 3½	6 0	1898-02	Sparrow Point, Md	Maryland Steel Co	2 screws.	1 mast.	[e]8,300	28.24	184	3	75
Worden (No. 16)	433	.....	248 0	22 3½	6 0	1907-09	....do	....do	...do	...do	[e]8,300	29.86	184	3	73
Tugs.															
Accomac[1]	187	.....	[h]81 5	19 0	8 5	1891	Newport News, Va	Newport News S. B. & D. D. Co.	Screw	.....	250	10.00	33	.....	8
Active[2]	296	.....	[h]107 0	22 6	10 0	1888	San Francisco, Cal	Union Iron Works	...do	1 mast.	600	12.00	80	.....	8
Alice[3]	356	.....	101 9	25 6	8 0	1893	Tomkins Cove, N. Y.	Rodermont & Co	...do	(i)	250	10.00	15	.....	8
Apache[4]	650	.....	141 6	29 0	10 0	1889	Tottenville, N. Y	A. C. Brown	...do	2 masts	550	10.00	120	.....	8
Chickasaw[5]	100	.....	77 2	18 0	8 0	1882	Camden, N. J	John H. Dialogue & Son	...do	.....	[e]160	10.00	20	.....	6
Choctaw[6]	350	.....	91 5	21 0	10 0	1892	Philadelphia, Pa	Neafie & Levy	...do	1 mast.	188	10.00	70	.....	8
Fortune[c]	450	.....	[h]137 0	26 10	9 6	1865	Boston, Mass	James Tetlow	...do	Sch	340	10.00	108	.....	29
Hercules[7]	198	.....	101 6	20 6	9 0	1888	Camden, N. J	John H. Dialogue & Son	...do	1 mast.	[e]350	12.00	40	.....	8
Iroquois[8]	702	.....	[h]152 0	26 0	13 6	1892	San Francisco, Cal	Union Iron Works	...do	Sch	1,000	13.25	205	.....	33
Iwana[j]	192	.....	[h]92 6	20 11½	8 0	1891	Boston, Mass	City Point Iron Works	...do	.....	360	11.50	35	.....	8
Locust	.....	.....	72 2	17 2½	.....	1902	Tacoma, Wash	Crawford & Reid	...do	1 mast.	225	.....	.....	.....	.....
Massasoit[9]	202	.....	[l]89 5	19 0	8 6	1898	Philadelphia, Pa	Neafie & Levy	...do	...do	[e]150	[e]9.00	34	.....	8
Modoc[10]	241	.....	[l]96 9	20 10	9 3	1890	Camden, N. J	John H. Dialogue & Son	...do	.....	[e]175	10.00	40	.....	8
Mohawk[11]	420	.....	[h]104 0	24 0	11 0	1893	Newburgh, N. Y	Marvel & Co	...do	.....	400	12.00	32	.....	8
Narkeeta[c]	192	.....	[h]92 6	20 11½	8 0	1891	Boston, Mass	City Point Iron Works	...do	.....	300	11.50	35	.....	8
Navajo[12]	800	.....	141 4	27 6	14 1	1907	Philadelphia, Pa	Neafie & Levy	...do	2 masts	935	[e]12.00	.....	.....	25
Osceola[13]	571	.....	125 5	26 3	14 0	1896	....do	Charles Hillman	...do	Sch	[e]1,000	14.00	150	.....	26
Patapsco	755	.....	148 0	29 0½	12 3	1907-09	Portsmouth, N. H	United States	2 screws.	2 masts	[e]1,160	13.00	316	.....	34
Patuxent	755	.....	148 0	29 0½	12 3	1907-09	Norfolk, Va	....do	...do	...do	[e]1,160	13.00	316	.....	34
Pawnee[14]	275	.....	112 0	27 3	7 0	1896	Tomkins Cove, N.Y.	Rodermont & Co	Screw	(i)	[m]250	10.00	16	.....	6
Pawtucket	225	.....	92 6	21 1	8 9	1898	Mare Island, Cal	United States	...do	Sch	500	12.20	30	.....	8
Penacook	220	.....	92 6	21 1	9 0	1898	New York, N. Y	....do	...do	...do	450	12.00	28	.....	8
Peoria[j]	487	.....	131 0	26 0	10 6	.....	Philadelphia, Pa	Neafie & Levy	...do	...do	[e]270	[e]9.00	68	.....	.....
Piscataqua[15]	854	.....	[h]149 0	28 7	12 0	1897	West Bay City, Mich.	F. W. Wheeler & Co	...do	2 masts	2,000	16.00	296	.....	36
Pentucket	220	.....	92 6	21 1	9 0	1903	Boston, Mass	United States	...do	Sch	450	12.00	28	.....	8
Pontiac[16]	401	.....	124 4	27 0	9 6	1891	Athens, N. Y	Peter McGlehan	...do	(i)	425	10.50	45	.....	8
Potomac[17]	785	.....	138 9	28 6	12 0	1897	West Bay City, Mich.	F. W. Wheeler & Co	...do	2 masts	2,000	16.00	200	.....	36
Powhatan[18]	194	.....	101 0	21 0	10 0	1892	Baltimore, Md	Maryland Steel Co	...do	.....	397	13.00	57	.....	8
Rapido[19]	186	.....	96 0	16 4	7 6	1891	Carraca, Spain	.....	.....	1 mast.	[e]125	10.00	14	.....	8
Rocket[j]	270	.....	93 0	28 0	9 0	1900	Wilmington, Del	Pusey & Jones	Screw	(n)	450	8.00	33	.....	.....
Samoset	225	.....	[h]92 6	21 0	8 9	1895-97	Norfolk, Va	United States	...do	.....	450	12.00	30	.....	8

[1] Formerly st. s. El Toro (136196).
[2] Formerly st. s. Active (106591).
[3] Formerly st. s. Alice (107308).
[4] Formerly st. s. J. D. Jones (76830)
[5] Formerly st. s. Hercules (95727).
[6] Formerly st. s. C. G. Coyle (3556).
[7] Formerly st. s. Hercules (95943).
[8] Formerly st. s. Fearless (120889).
[9] Formerly st. s. Alfred W. Booth (107350).
[10] Formerly st. s. Enterprise (136168).
[11] Formerly st. s. Thomas P. Fowler (145641).
[12] Formerly st. s. General Hubbard (204193).
[13] Formerly st. s. Winthrop (81543).
[14] Formerly st. s. John Dwight (77239).
[15] Formerly st. s. William H. Brown (81584).
[16] Formerly st. s. Right Arm (110962).
[17] Formerly st. s. Robert W. Wilmot (111163).
[18] Formerly st. s. Pennwood (150565).
[19] Formerly Spanish st. s. Rapido (prize).

[a] Main engines only.
[b] S. H. P.
[c] Oil fuel.
[d] Subject to possible change.
[e] Estimated.
[f] Main engines and dependencies only.
[g] S. H. P. main engines only.
[h] Length between perpendiculars.
[i] One mast and one derrick.
[j] Built for United States or purchased before document issued.
[k] Over all.
[l] On water line.
[m] Nominal horsepower.
[n] Derrick mast.

Vessels of the United States Navy—Continued.

Name and class of vessel.	Displacement (normal coal supply).	Net tonnage for Suez Canal.	Dimensions. Length on load water line.	Dimensions. Extreme breadth.	Dimensions. Mean draft.	Built. When.	Built. Where.	Built. By whom.	Propulsion.	Rig and number of masts.	Total indicated horsepower on trial.	Speed.	Coal capacity (in bunkers).	Complement. Officers.	Complement. Men.
FOURTH RATE—con.															
Tugs—Continued.	*Tons.*		*Ft. in.*	*Ft. in.*	*Ft. in.*							*Knots.*	*Tons.*		
SEBAGO[1]	243	.....	99 0	21 0	8 0	1893	Camden, N. J	John H. Dialogue & Son	Screw	.....	506	12.00	30	....	8
Sioux[2]	155	.....	a 84 6	19 0	8 0	1892	Philadelphia, Pa	Neafie & Levy	...do	.....	290	10.00	45	....	8
Sotoyomo	230	.....	92 6	21 1	9 0	1903	Mare Island, Cal	United States	...do	Sch	506	11.10	28	....	8
Standish b	450	.....	a137 0	26 0	9 6	1865	Boston, Mass	James Tetlow	...do	...do	340	10.00	80	....	8
TECUMSEH[3]	214	.....	88 6	21 6	9 3	1896	Camden, N. J	John H. Dialogue & Son	...do	...do	c 500	11.00	40	....	8
TRAFFIC[4] (derrick lighter).	280	.....	a106 0	29 4	9 0	1891	S. Brooklyn, N. Y	D. McCarty	...do	(d)	e 190	10.00	.....	....	8
TRANSFER	700	.....	110 0	30 0	10 0	1904–05	New York, N. Y	United States	.....	.....	.....	.....	.....	....	.....
TRITON[5]	212	.....	a 96 9	20 9	9 0	1888	Camden, N. J	John H. Dialogue & Son	Screw	.....	300	13.00	45	....	8
UNADILLA	355	.....	a110 0	25 0	9 11	1895	Mare Island, Cal	United States	...do	Sch. f	500	12.00	(g)	....	8
UNCAS[6]	441	.....	119 3	25 0	12 0	1893	Camden, N. J	John H. Dialogue & Son	...do	Sch	c 750	12.00	120	....	25
Vigilant[7]	300	.....	116 0	21 0	9 0	1883	Philadelphia, Pa	Wm. Cramp & Sons	...do	...do	c 450	12.00	75	....	8
Waban[8]	150	.....	85 0	17 6½	8 0	1880	....do	....do	...do	.....	450	13.00	30	....	8
WAHNETA b	192	.....	a 92 6	20 11½	8 0	1891	Boston, Mass	City Point Iron Works	...do	.....	300	11.50	35	....	8
WOMPATUCK[9]	462	.....	117 6	25 6	12 0	1896	Wilmington, Del	Harlan & Hollingsworth	...do	Sch	650	13.00	130	....	25
Sailing.															
CONSTELLATION	1,970	.....	a176 0	42 0	20 0	1797	Baltimore, Md	United States	Sails	Ship	.....	.....	100	15	198
CUMBERLAND (training ship).	1,800	1,409	176 5	45 8	16 5	1903–07	Boston, Mass	....do	...do	Bark	.....	.....	100	16	320
Boxer	346	.....	108 0	29 9	9 2	1903–05	Portsmouth, N. H	....do	...do	Bgn	.....	.....	.....	4	60
INTREPID (training ship).	1,800	.....	176 5	45 8	16 5	1903–07	Mare Island, Cal	....do	...do	Bark	.....	.....	100	16	320
Portsmouth	1,125	.....	a153 0	38 3	16 6	1843	Kittery, Me	....do	...do	Ship	.....	.....	.....	15	.....
Receiving ships.															
Franklin h	5,170	.....	265 9	54 3	24 3	1855–65	Kittery, Me	United States	None	None	1,050	9.00	.....	....	188
Hancock	8,500	.....	450 2	45 4	24 3	1879	Glasgow, Scotland	.....	1 screw	Sch	4,000	15.00	2,428	....	193
Independence h	3,270	.....	189 0	51 6	21 6	1837	Boston, Mass	United States	None	None	.....	.....	.....	....	129
Lancaster	3,250	.....	235 8	46 0	19 2	1858	Philadelphia, Pa	....do	Screw	Ship	1,000	9.60	326	....	147
PHILADELPHIA	4,410	.....	327 6	48 7½	19 6	1887–90	....do	Wm. Cramp & Sons	2 screws	None	8,815	19.68	525	....	187
Reina Mercedes[10]	2,835	.....	292 0	43 3	16 9	1887	Cartagena, Spain	Spain	None	...do	.....	.....	194	....	91
Richmond h	2,700	.....	225 0	42 6	17 4	1858	Norfolk, Va	United States	...do	...do	692	9.50	265	....	34
Topeka (prison ship)	2,225	.....	251 0	35 0	17 8	1881	Kiel, Germany	G. Howaldt	2 screws	Sch	e2,200	e16.00	394	....	77
Wabash h	4,650	.....	262 7	51 4	23 0	1854	Philadelphia, Pa	United States	None	None	950	9.15	.....	....	155
Unserviceable.															
Constitution	2,200	.....	175 0	45 0	20 0	1797	Boston, Mass	United States	.....	Ship	.....	.....	.....	....	.....
Gopher[11]	840	.....	160 0	28 0	11 9	1871	New York, N. Y	Delameter & Stack	Screw	Sch	300	9.00	80	....	.....
Granite State[12]	4,150	.....	196 3	53 0	25 6	1818, 1863	Kittery, Me	United States	.....	.....	.....	.....	.....	....	.....
Jamestown i	1,150	.....	163 6	36 6	16 0	1845	Gosport, Va	....do	Sails	Ship	.....	.....	.....	....	.....
Nipsic (prison ship).	1,100	.....	184 9	35 0	11 10	1873–79	Washington, D. C	....do	None	None	.....	10.70	60	....	47
Omaha i	2,400	.....	250 6	38 0	16 6	1867–69	Philadelphia, Pa	....do	.....	Bark	953	11.30	.....	....	.....
Yantic	900	.....	180 0	30 0	12 2	1864	....do	....do	Screw	...do	310	8.30	130	....	.....
UNDER CONSTRUCTION.															
Battleships.															
WYOMING	26,000	.....	554 0	93 2½	28 6	1909	Philadelphia, Pa	Wm. Cramp & Sons	Turbine	2 cage	d28,000	20.5	2,500	62	981
ARKANSAS	26,000	.....	554 0	93 2½	28 6	1909	Camden, N. J	New York S. B. Co	...do	...do	d28,000	20.5	2,500	62	981
NEW YORK	27,000	.....	565 0	95 2½	28 6	1911	New York, N. Y	United States	2 screws	...do	k28,100	21.0	2,850	63	1,008
TEXAS	27,000	.....	565 0	95 2½	28 6	1911	Newport News, Va	Newport News S. B. & D. D. Co.	...do	...do	k28,100	21.0	2,850	63	1,008
NEVADA	27,500	.....	575 0	95 2½	28 6	1912	Fore River, Mass	Fore River S. B. Co	Turbine	...do	d26,500	e20.5	l2,000	55	909
OKLAHOMA	27,500	.....	575 0	95 2½	28 6	1912	Camden, N. J	New York S. B. Co	2 screws	...do	k24,800	e20.5	l2,000	55	909

[1] Formerly st. s. Hortense (96227).
[2] Formerly st. s. P. H. Wise (150575).
[3] Formerly st. s. Edward Luckenbach (136548).
[4] Formerly st. s. Traffic (145574).
[5] Formerly st. s. Douglas H. Thomas (157229).
[6] Formerly st. s. Walter A. Luckenbach (81456).
[7] Formerly st. s. Vigilant (85762).
[8] Formerly st. s. Confidence (125843).
[9] Formerly st. s. Atlas (107246).
[10] Formerly Spanish st. s. Reina Mercedes (prize).
[11] Formerly U. S. S. Fern.
[12] Formerly U. S. S. New Hampshire.
a Length between perpendiculars.
b Built for United States or purchased before document issued.
c Nominal horsepower.
d Derrick mast.
e Estimated.
f Two-pole masts
g 7,885 gallons oil fuel.
h Unfit for service.
i Loaned to Public Health Service.
j Designed S. H. P., main engines only.
k Designed I. H. P., main engines only.
l Oil fuel.

Vessels of the United States Navy—Continued.

Name and class of vessel.	Displacement (normal, coal supply).	Net tonnage for Suez Canal.	Dimensions. Length on load water line.	Dimensions. Extreme breadth.	Dimensions. Mean draft.	Built. When.	Built. Where.	Built. By whom.	Propulsion.	Rig and number of masts.	Total indicated horsepower on trial.	Speed.	Coal capacity (in bunkers).	Complement. Officers.	Complement. Men.
TORPEDO-BOAT DESTROYERS.															
	Tons.		*Ft. in.*	*Ft. in.*	*Ft. in.*							*Knots.*	*Tons.*		
Jarvis	742	.....	289 0	26 1½	8 4	1911	Camden, N. J.	New York S. B. Co.	Turbine.	2 masts	[a]12,000	29.50	210	4	82
Henley	742	.....	289 0	26 1½	8 4	1911	Quincy, Mass.	Fore River S. B. Co.	do.	do.	[a]12,000	29.50	218	4	82
Beale	742	.....	289 0	26 1½	8 4	1911	Philadelphia, Pa.	Wm. Cramp & Sons	do.	do.	[a]12,000	29.50	210	4	82
Cassin (No. 43)	1,020	.....	300 0	30 5	9 3	1911	Bath, Me.	Bath Iron Works	do.	do.	[a]16,000	[b]29.00	[c]307	5	....
Cummings (No. 44)	1,020	.....	300 0	30 5	9 3	1911	do.	do.	do.	do.	[a]16,000	[b]29.00	[c]307	5	....
Downes (No. 45)	1,073	.....	300 0	30 5	9 3	1911	Camden, N. J.	New York S. B. Co	do.	do.	[a]16,000	[b]29.00	[c]307	....	....
Duncan (No. 46)	1,014	.....	300 0	30 5	9 3	1911	Quincy, Mass.	Fore River S. B. Co.	do.	do.	[a]16,000	[b]29.00	[c]307	....	....
Aylwin (No. 47)	1,036	.....	300 0	30 5	9 3	1911	Philadelphia, Pa.	Wm. Cramp & Sons	do.	do.	[a]16,000	[b]29.50	[c]307	....	....
Parker (No. 48)	1,036	.....	300 0	30 5	9 3	1911	do.	do.	do.	do.	[a]16,000	[b]29.50	[c]307	....	....
Benham (No. 49)	1,036	.....	300 0	30 5	9 3	1911	do.	do.	do.	do.	[a]16,000	[b]29.50	[c]307	....	....
Balch (No. 50)	1,036	.....	300 0	30 5	9 3	1911	do.	do.	do.	do.	[a]16,000	[b]29.50	[c]307	....	....
SUBMARINE TORPEDO BOATS.[d]															
F-3	.....	.....	.....	.....	.....	1909	Seattle, Wash.	The Moran Co.	.....	.....	.....	.....	.....	....	....
F-4	.....	.....	.....	.....	.....	1909	do.	do.	.....	.....	.....	.....	.....	....	....
G-4	.....	.....	.....	.....	.....	1909	Philadelphia, Pa.	Wm. Cramp & Sons	.....	.....	.....	.....	.....	....	....
G-2	.....	.....	.....	.....	.....	1909	Newport News, Va.	Newport News S. B. & D. D. Co.	.....	.....	.....	.....	.....	....	....
G-1	.....	.....	.....	.....	.....	1908	do.	do.	.....	.....	.....	.....	.....	....	....
H-1	.....	.....	.....	.....	.....	1910	San Francisco, Cal.	Union Iron Works	.....	.....	.....	.....	.....	....	....
H-2	.....	.....	.....	.....	.....	1910	do.	do.	.....	.....	.....	.....	.....	....	....
H-3	.....	.....	.....	.....	.....	1910	Seattle, Wash.	The Moran Co.	.....	.....	.....	.....	.....	....	....
G-3	.....	.....	.....	.....	.....	1910	Bridgeport, Conn.	Lake Torpedo Boat Co.	.....	.....	.....	.....	.....	....	....
K-1	.....	.....	.....	.....	.....	1911	Quincy, Mass.	Fore River S. B. Co.	.....	.....	.....	.....	.....	....	....
K-2	.....	.....	.....	.....	.....	1911	do.	do.	.....	.....	.....	.....	.....	....	....
K-3	.....	.....	.....	.....	.....	1911	Seattle, Wash.	The Moran Co.	.....	.....	.....	.....	.....	....	....
K-4	.....	.....	.....	.....	.....	1911	do.	do.	.....	.....	.....	.....	.....	....	....
K-5	.....	.....	.....	.....	.....	1911	Quincy, Mass.	Fore River S. B. Co.	.....	.....	.....	.....	.....	....	....
K-6	.....	.....	.....	.....	.....	1911	do.	do.	.....	.....	.....	.....	.....	....	....
K-7	.....	.....	.....	.....	.....	1911	San Francisco, Cal.	Union Iron Works	.....	.....	.....	.....	.....	....	....
K-8	.....	.....	.....	.....	.....	1911	do.	do.	.....	.....	.....	.....	.....	....	....
COLLIERS.															
Proteus	19,000	.....	[e]500 0	[f]62 0	27 8	1911	Newport News, Va.	Newport News S. B. & D. D. Co.	2 screws.	2 masts	[g]7,200	[b]14.00	2,000	13	91
Nereus	19,000	.....	[e]500 0	[f]62 0	27 8	1911	do.	do.	do.	do.	[g]7,200	[b]14.00	2,000	13	91
Orion	19,132	.....	[e]514 0	[f]65 0	27 8	1911	Sparrow Point, Md.	Maryland Steel Co.	do.	do.	[g]7,200	[b]14.00	2,000	13	91
Jason	19,132	.....	[e]514 0	[f]65 0	27 8	1911	do.	do.	do.	do.	[g]7,200	[b]14.00	2,000	13	91
Jupiter	19,360	.....	[e]520 0	[f]65 0	27 8	1911	Mare Island, Cal.	United States	Electric.	4 pl. m.	[a]8,300	[b]14.00	2,043	13	91
TUGS.															
Sonoma	1,120	.....	[e]175 0	[f]34 0	12 6	1911	Camden, N. J.	New York S. B. Co.	1 screw.	2 pl. m.	[g]1,800	[b]14.00	450	3	34
Ontario	1,120	.....	[e]175 0	[f]34 0	12 6	1911	do.	do.	do.	do.	[g]1,800	[b]14.00	450	3	34

[a] Designed S. H. P., main engines only.
[b] Estimated.
[c] Oil fuel.
[d] Data for submarines confidential.
[e] Length between perpendiculars.
[f] Moulded.
[g] Designed I. H. P., main engines only.

VESSELS OF THE QUARTERMASTER'S DEPARTMENT, UNITED STATES ARMY.

Name.	Rig.	Gross tonnage.	Net tonnage.	Length.	Breadth.	Depth.	When built.	Where built.	Material.
Transports.				*Feet.*	*Feet.*	*Feet.*			
McClellan [1]	St. s.	3,006	1,828	336.0	38.2	27.5	1885	Newcastle, England	Steel.
Burnside [2]	St. s.	2,194	1,405	285.2	36.7	26.0	1882	do	Iron.
Sherman [3]	St. s.	5,780	3,725	445.0	49.2	30.0	1893	Belfast, Ireland	Steel.
Sheridan [4]	St. s.	5,673	3,654	445.5	49.2	30.0	1892	do	Do.
Logan [5]	St. s.	5,672	3,653	445.5	49.2	30.0	1892	do	Do.
Thomas [6]	St. s.	5,796	3,653	445.5	50.2	29.8	1894	do	Do.
Buford [7]	St. s.	5,040	3,621	370.8	44.2	26.6	1890	do	Do.
Kilpatrick [8]	St. s.	5,046	3,647	370.8	44.2	26.6	1890	do	Do.
Crook [9]	St. s.	4,126	2,703	420.0	47.0	26.5	1882	Dumbarton, Scotland	Do.
Meade [10]	St. s.	5,641	3,375	488.6	44.2	34.9	1874	Greenock, Scotland	Iron.
Warren [11]	St. s.	4,243	2,510	370.7	44.3	26.5	1889	Stettin, Germany	Steel.
Wright [12]	St. s.	871	388	199.5	27.1	19.8	1887	Bowling, Scotland	Iron.
Sumner [13]	St. s.	3,458	2,182	351.1	43.0	26.0	1883	Hamburg, Germany	Steel.
Seward [14]	St. s.	1,275	697	194.8	39.2	14.4	1900	Seattle, Wash	Wood.
Dix [15]	St. s.	6,839	4,507	445.0	52.1	23.8	1892	Sunderland, England	Steel.
Liscum [16]	St. s.	1,072	696	248.0	31.2	17.9	1878	Newcastle-on-Tyne, England	Iron.
Merritt	St. s.	2,808	1,411	300.0	45.0	29.3	1912	Shanghai, China	Steel.
Ferryboats.									
General Hancock	St. s.	309	198	102.0	23.6	10.0	†1898	Wilmington, Del	Steel.
General Otis	St. s.	389	247	114.0	32.2	12.3	†1910	do	Do.
Submarine-mine planters.									
General S. M. Mills	St. s.	590	401	165.0	32.0	17.0	†1909	Camden, N. J	Steel.
General J. M. Schofield	St. s.	590	401	165.0	32.0	17.0	†1909	do	Do.
General R. F. Frank	St. s.	590	401	165.0	32.0	17.0	†1909	do	Do.
General E. O. C. Ord	St. s.	590	401	165.0	32.0	17.0	†1909	Wilmington, Del	Do.
General Henry J. Hunt	St. s.	447	304	150.0	30.0	13.9	†1904	Philadelphia, Pa	Do.
General Henry Knox	St. s.	447	304	150.0	30.0	13.9	†1904	do	Do.
Col. George Armistead	St. s.	447	304	150.0	30.0	13.9	†1904	do	Do.
Maj. Samuel Ringgold	St. s.	447	304	150.0	30.0	13.9	†1904	do	Do.
Passenger and freight steamers.									
General J. W. Jacobs	St. p.	319	232	125.5	26.6	4.3	†1908	Portland, Oreg	Wood.
General Jeff C. Davis [17]	St. p.	277	184	120.0	22.0	4.0	1898	Victoria, B. C	Do.
El Aguador [18]	St. s.	390	238	145.6	30.0	15.0	1906	San Francisco, Cal	Steel.
General Joseph E. Johnston	St. s.	349	212	130.0	27.0	13.0	†1904	Sparrow Point, Md	Do.
General Mifflin	St. s.	380	250	130.0	27.0	12.1	†1904	San Francisco, Cal	Do.
General Nathanael Greene	St. s.	340	210	130.0	27.0	13.0	†1904	Wilmington, Del	Do.
General Thomas S. Jesup	St. s.	340	210	130.0	27.0	13.0	†1904	do	Do.
General Geo. H. Weeks	St. s.	341	194	120.0	24.0	12.5	†1910	Philadelphia, Pa	Do.
General S. B. Holabird	St. s.	341	194	120.0	24.0	12.5	†1910	do	Do.
General D. S. Stanley	St. s.	341	194	120.0	24.0	12.5	†1910	do	Do.
General Robert Swartwout	St. s.	280	185	110.0	24.5	13.3	†1905	do	Do.
General R. N. Batchelder	St. s.	280	185	110.0	24.5	13.3	†1905	do	Do.
General Timothy Pickering	St. s.	280	185	110.0	24.5	13.3	†1905	do	Do.
General Meigs	St. s.	292	175	132.0	26.0	10.3	†1892	Camden, N. J	Do.
General McDowell	St. s.	160	90	124.9	23.0	12.6	†1896	San Francisco, Cal	Do.
Henry Wilson	St. s.	248	169	110.0	24.5	10.0	†1903	Wilmington, Del	Do.
Sprigg Carroll	St. s.	248	169	110.0	24.5	10.0	†1903	do	Do.
General Barry [19]	St. s.	56	38	85.0	17.0	5.5	1896	Peekskill, N. Y	Wood.
General Howe [20]	St. s.	74	50	75.1	18.4	6.7	1897	Yonkers, N. Y	Do.
Major Guy Howard	St. s.	92	29	80.0	18.6	8.6	†1903	Portland, Oreg	Do.
Cartwright [21]	St. s.	114	78	104.0	20.0	5.7	1901	Tacoma, Wash	Do.
Major Evan Thomas	St. s.	250	135	105.0	20.0	6.0	†1904	Ballard, Wash	Do.
Cable steamers.									
Joseph Henry	St. s.	601	409	160.0	32.0	17.0	†1908	Newport News, Va	Steel.
Cyrus W. Field	St. s.	235	146	133.0	32.5	10.4	1901	Hartford, Conn	Wood.
Tugs and artillery steamers.									
Slocum [22]	St. s.	581	337	148.4	29.3	18.0	1898	Philadelphia, Pa	Steel.
Reno [23]	St. s.	135	67	96.4	20.6	10.0	1889	do	Iron.
Gibbon [24]	St. s.	59	40	71.9	19.0	8.8	1897	Tompkins Cove, N. Y	Wood.
Lieut. Chas. V. Donaldson	St. s.	49	34	70.5	15.8	8.5	†1907	Valdez, Alaska	Do.
Lieut. Alonzo H. Cushing	St. s.	106	53	95.0	20.0	10.0	†1899	Baltimore, Md	Steel.
Captain Drum	St. s.	62	40	83.0	16.7	6.0	†1875	New York, N. Y	Wood.
Colonel Wikoff [25]	St. s.	38	27	59.7	16.3	6.5	1899	New Baltimore, N. Y	Do.
Petersen [26]	St. s.	104	71	72.2	18.5	7.5	1898	Tacoma, Wash	Do.

[1] Formerly Br. st. s. Port Victor.
[2] Formerly Sp. st. s. Rita.
[3] Formerly Br. st. s. Mobile.
[4] Formerly Br. st. s. Massachusetts.
[5] Formerly Br. st. s. Manitoba.
[6] Formerly Br. st. s. Minnewaska.
[7] Formerly Br. st. s. Mississippi.
[8] Formerly Br. st. s. Michigan.
[9] Formerly Br. st. s. Romania.
[10] Formerly Br. st. s. Berlin.
[11] Formerly Ger. st. s. Scandia.
[12] Formerly Am. st. s. {a Bay State (3482). b U. S. Q. M. D. The Aid.
[13] Formerly U. S. S. Cassius.
[14] Formerly Am. st. s. G. W. Dickinson (undocumented).
[15] Formerly Br. st. s. Samoa.
[16] Formerly Br. st. s. Kong See.
[17] Formerly Br. st. s. Duchesnay.
[18] Formerly Br. El Aguador (no number).
[19] Formerly st. s. Defender (157453).
[20] Formerly Am. st. s. Martha (92785).
[21] Formerly Am. st. s. Lotus (141743).
[22] Formerly Am. st. s. Gypsum King.
[23] Formerly Am. st. s. Britannia (3427).
[24] Formerly Am. st. s. {a Major McKinley (92766). b U. S. Q. M. D. Sumner.
[25] Formerly st. s. Frank Richard (121118).
[26] Formerly Am. st. s. Flosie (121094).
† Built under contract.

VESSELS OF THE QUARTERMASTER'S DEPARTMENT, UNITED STATES ARMY—Continued.

Name.	Rig.	Gross tonnage.	Net tonnage.	Length.	Breadth.	Depth.	When built.	Where built.	Material.
Tugs and artillery steamers—Continued.				*Feet.*	*Feet.*	*Feet.*			
Lieut. Geo. M. Harris	St. s.	120	72	105.0	22.4	10.1	†1905	Seattle, Wash	Wood.
Major Albert G. Forse	St. s.	128	75	86.0	20.0	10.1	†1907	Wilmington, Del	Steel.
Captain T. W. Morrison	St. s.	128	75	86.0	20.0	10.1	†1907	.....do	Do.
Captain Chas. W. Rowell	St. s.	128	75	86.0	20.0	10.1	†1907	.....do	Do.
Captain A. M. Wetherill	St. s.	128	75	86.0	20.0	10.1	†1907	Newburgh, N. Y	Do.
General Robert Anderson	St. s.	153	104	98.0	22.0	11.3	†1908	Quincy, Mass	Do.
General Richard Arnold	St. s	153	104	98.0	22.0	11.3	†1908	.....do	Do.
General R. B. Ayres	St. s.	153	104	98.0	22.0	11.3	†1908	.....do	Do.
General J. M. Brannan	St. s.	153	104	98.0	22.0	11.3	†1908	.....do	Do.
General Harvey Brown	St. s.	153	104	98.0	22.0	11.3	†1909	.....do	Do.
General G. W. Getty	St. s.	153	104	98.0	22.0	11.3	†1909	.....do	Do.
General R. H. Jackson	St. s.	153	104	98.0	22.0	11.3	†1909	.....do	Do.
General A. M. Randol	St. s.	153	104	98.0	22.0	11.3	†1909	.....do	Do.
Captain James Fornance	St. s.	153	104	98.0	22.0	11.3	†1909	Portland, Oreg	Do.
Captain Gregory Barrett	St. s.	153	104	98.0	22.0	11.3	†1909	.....do	Do.
Lieut. Edgar F. Koehler	St. s.	38	25	65.0	13.0	7.0	†1909	Muskegon, Mich	Wood.
Lieut. Wm. H. Smith	St. s.	38	25	65.0	13.0	7.0	†1909	.....do	Do.
Lieut. Wm. F. Schenck	St. s.	38	25	65.0	13.0	7.0	†1909	.....do	Do.
Lieut. W. L. Murphy	St. s.	38	25	65.0	13.0	7.0	†1909	San Francisco, Cal	Do.
Lieut. John A. Gurney	St. s.	38	25	65.0	13.0	7.0	†1909	.....do	Do.
Captain Anton Springer	St. s.	38	25	65.0	13.0	7.0	†1909	.....do	Do.
Lieut. Maxwell W. Keys[1]	St. s.	19	11	45.0	12.0	5.0	1898	San Francisco, Cal	Do.
Lieut. Haydon Y. Grubbs[2]	St. s.	21	11	60.0	12.5	6.0	1902	Alexandria, Va	Do.
Steam lighters.									
Canby[3]	St. s.	209	142	97.2	30.4	9.3	1898	Sleightsburg, N. Y	Wood.
Poe[4]	St. s.	157	106	92.0	26.0	8.2	1898	Camden, N. J	Steel.
Williams[5]	St. s.	198	113	145.0	21.5	8.0	1875	Philadelphia, Pa	Iron.
Launches.									
Lieut. Augustin[6]	St. s.	30	22	60.0	12.2	6.6	†1905	Camden, N. J	Wood.
Captain Hartshorne	St. s.	30	22	60.0	12.2	6.6	†1905	.....do	Do.
Captain Connell	St. s.	30	22	60.0	12.2	6.6	†1905	.....do	Do.
Lieut. Bumpus	St. s.	30	22	60.0	12.2	6.6	†1905	.....do	Do.
Captain Gregg	St. s.	30	22	60.0	12.2	6.6	†1907	Bayonne, N. J	Do.
Lieut. Lee	St. s.	30	22	60.0	12.2	6.6	†1907	.....do	Do.
Lieut. Shipp	St. s.	30	22	60.0	12.2	6.6	†1907	.....do	Do.
Lieut. Drew	St. s.	30	22	60.0	12.2	6.6	†1907	.....do	Do.
Lieut. Wm. C. Neary	Ga. s.	29	20	60.0	12.0	6.0	†1909	Port Clinton, Ohio	Do.
Captain W. H. Wilhelm	Ga. s.	29	20	60.0	12.0	6.0	†1909	.....do	Do.
Lieut. Ward Cheney	Ga. s.	29	20	60.0	12.0	6.0	†1909	.....do	Do.
Lieut. E. E. Downes	Ga. s.	29	20	60.0	12.0	6.0	†1909	.....do	Do.
Lieut. Lewis[7]	St. s.	21	14	58.5	10.9	4.4	1901	Brooklyn, N. Y	Do.
Alcatraz	Ga. s.	18	14	50.0	10.6	5.0	†1903	San Francisco, Cal	Do.
General De Russy[8]	St. s.	15	12	60.0	10.0	5.0	1899	.....do	Do.
Captain Page	St. s.	15	12	45.0	9.0	6.0	†1903	Mariner Harbor, N. Y	Do.
Mansfield	Ga. s.	15	12	45.0	9.0	6.0	†1902	Bayonne, N. J	Do.
Colonel Mitchell	St. s.	11	8	45.0	10.0	4.2	†1901	New York, N. Y	Do.
Elizabeth[9]	Ga. s.	9	6	45.0	10.5	4.4	1904	Nyack, N. Y	Do.
Captain Watson	St. s.	7	5	40.0	8.0	4.2	†1901	New York, N. Y	Do.
Captain De Hart	St. s.	7	5	40.0	8.0	4.2	†1901	.....do	Do.
Lieutenant Crosby	St. s.	7	5	40.0	8.0	4.2	†1901	.....do	Do.
Florence	Ga. s.	7	5	40.4	8.8	3.0	1900	Morris Heights, N. Y	Do.
Lieutenant Haslett	Ga. s.	4	3	33.0	8.0	4.1	.....	Brooklyn, N. Y	Do.
Lieut. Wm. A. Sater[10]	Ga. s.	4	3	42.0	8.0	3.6	1906	Morris Heights, N. Y	Do.
Colonel Ramsay	St. s.	3	2	30.0	7.5	3.8	†1899	New York, N. Y	Do.
Capron	St. s.	3	2	30.0	7.5	3.8	†1899	.....do	Do.
Pleasanton	Ga. s.	3	2	30.0	7.5	3.8	†1899	.....do	Do.
Lieutenant Wansboro	Ga. s.	3	2	30.0	6.4	2.4	†1902	Bayonne, N. J	Do.
West Point	El. s.	3	2	30.0	6.4	2.4	†1904	.....do	Do.
Henry	Ga. s.	3	2	26.0	7.5	3.8	†1909	Bath, Me	Do.
Lieut. Edmund D. Benchley	Ga. s.	3	2	30.0	6.0	2.0	1906	Seattle, Wash	Do.
Lieut. Henry B. McCorkle	Ga. s.	2	2	21.0	5.0	1.9	1906	.....do	Do.
Field	Ga. s.	3	2	25.0	7.0	2.0	†1906	New York, N. Y	Do.
Whidbey	Ga. s.	2	1	20.0	5.3	3.0	1911	Boston, Mass	Do.

[1] Formerly st. s. Cub (127373).
[2] Formerly st. s. Dallas (157679).
[3] Formerly Am. st. s. Iron King (100670).
[4] Formerly Am. st. s. Eugene Grasselli (136675).
[5] Formerly Am. st. s. Adonis (125477).
[6] Formerly U. S. Q. M. D. st. s. Lieut. Ord.
[7] Formerly {a 93139. b U. S. Q. M. D. st. s. Midget.
[8] Formerly Am. st. s. Magic (no number).
[9] Formerly Ga. s. Elizabeth (201037).
[10] Formerly gas yacht Fawnia.
† Built under contract.

Vessels of the Quartermaster's Department, United States Army (Philippine Islands).

Name.	Rig.	Gross tonnage.	Net tonnage.	Length.	Breadth.	Depth.	When built.	Where built.	Material.
Towboat.				*Feet.*	*Feet.*	*Feet.*			
General Weeks	St. s.	338	50	140.0	26.0	17.0	1910	Shanghai, China	Steel.
Steam lighter.									
Custer	St. s.	85	48	92.0	17.0	8.0	1900	Hongkong, China	Wood.
River steamers.									
J. H. Hall	St. s.	75	40	90.0	20.0	4.5	1907	Manila, P. I.	Steel.
General Lawton	St. s.	111	61	115.0	22.0	7.0	1910	Hongkong, China	Do.
Harbor boat.									
Miley	St. s.			135.0	26.0	13.5	1911	Hongkong, China	Do.
Gunboats.									
Almonte	St. s.	26	13	62.5	12.0	5.8			Do.
Corcuera	St. s.	20	13	60.0	12.7	6.4			Do.
General Blanco	St. s.	55	35	87.0	16.0	6.7			Do.
Lanao	St. s.	55	30	87.0	16.0	6.7			Do.
Launches.									
Adams	St. s.	27	16	65.0	11.5	6.3	1910	Shanghai, China	Do.
Albatross	St. s.	9	5	35.0	8.0	5.5	1911	Manila, P. I.	Wood.
America	St. s.	24	14	61.3	11.3	5.5			Do.
Bangor [1]	St. s.	54	30	82.0	12.5	7.0			Do.
Blanche	St. s.	20	12	38.5	10.2	7.0			Do.
Buffalo [2]	St. s.	27	16	56.8	11.2	5.5			Do.
Chicago [3]	St. s.	60	30	85.0	13.7	6.0			Do.
Columbia [4]	St. s.	51	25	73.0	10.5	7.0	1899	Hongkong, China	Do.
Detroit [5]	St. s.	35	14	76.0	12.3	9.8			Do.
Eagle	St. s.	9	5	33.0	9.0	4.0			Do.
Egbert	St. s.	45	35	90.0	15.2	7.5	1908	Hongkong, China	Steel.
Fleke	St. s.	30	18	64.7	12.3	6.5			Wood.
Florida	St. s.	35	18	71.5	12.5	7.5			Do.
Forby	St. s.	27	16	65.0	11.5	6.3	1910	Shanghai, China	Steel.
Geary	St. s.	45	35	90.0	15.2	7.5	1908	Hongkong, China	Do.
Helena [6]	St. s.	20	12	56.2	11.2	5.5			Do.
Hercules	St. s.	17	10	53.5	10.5	5.5			Wood.
J. M. Jewell	St. s.	55	35	90.8	16.0	7.5	1907	Hongkong, China	Steel.
Ledyard	St. s.	70	38	90.0	18.0	7.6	1910	Shanghai, China	Do.
Liscum	St. s.	9	5	33.0	9.3	4.0			Wood.
Logan	St. s.	9	5	33.0	9.3	4.0			Do.
Louisville [7]	St. s.	43	35	72.0	13.3	6.5			Do.
McConville	St. s.	70	38	90.0	18.0	7.6	1910	Shanghai, China	Steel.
Memphis [8]	St. s.	40	28	73.6	11.8	6.5			Wood.
Missoula [9]	St. s.	64	35	85.0	13.6	8.0			Do.
Mitchell	St. s.	70	38	90.0	18.0	7.6	1910	Shanghai, China	Steel.
Mobile [10]	St. s.	80	40	83.0	12.8	7.5			Wood.
Nashville [11]	St. s.	40	30	84.0	13.9	9.0			Do.
New Orleans [12]	St. s.	70	40	86.0	14.8	8.5			Do.
Osprey [13]	Ga. s.	9	5	35.0	8.0	5.0	1911	Manila, P. I	Do.
Pelican [14]	St. s.	25	15	57.3	10.5	6.0			Do.
Petrel	St. s.	10	5	40.0	8.0	4.5			Do.
Reilly	St. s.	53	28	78.0	13.5	6.5	1900	Hongkong, China	Do.
Relief	St. s.	8	4	28.0	8.5	4.5			Do.
Rochester [15]	St. s.	43	25	69.2	11.8	7.8			Do.
Sea Gull	Ga. s.	9	5	35.0	7.0	4.5	1911	Manila, P. I	Do.
Seattle	St. s.	23	14	55.9	9.9	6.0			Do.
St. Louis [16]	St. s.	56	32	82.8	12.5	8.0			Do.
Tilley	St. s.	27	16	65.0	11.3	6.3	1910	Shanghai, China	Steel.
Warren	St. s.	9	5	33.0	9.3	4.0			Wood.
West Point [17]	St. s.	70	50	87.0	13.5	10.0			Do.
Wheeler	St. s.	54	33	90.0	15.2	7.5	1908	Hongkong, China	Steel.
Woodruff	St. s.	47	29	65.0	12.0	7.0	1904	Shanghai, China	Do.
Dispatch boat.									
El Aguila [18]	St. s.	411	240	175.0	24.4	13.1			Do.

[1] Formerly Fearless.
[2] Formerly Maritima.
[3] Formerly Kwong Lee.
[4] Formerly Yuen Hung.
[5] Formerly Yun Sang.
[6] Formerly Maine.
[7] Formerly Yun Chain.
[8] Formerly Hoi Wing.
[9] Formerly On Hoi.
[10] Formerly Kwon Leong.
[11] Formerly Lee Shing.
[12] Formerly Dora.
[13] Formerly Maritima.
[14] Formerly Emily E.
[15] Formerly Holdfast.
[16] Formerly Amanda.
[17] Formerly Lee Fat.
[18] Formerly Frolic.

VESSELS OF THE QUARTERMASTER'S DEPARTMENT, UNITED STATES ARMY—Continued.

Name.	Rig.	Gross tonnage.	Net tonnage.	Length.	Breadth.	Depth.	When built.	Where built.	Material.
Tugs and artillery steamers—Continued.									
				Feet.	*Feet.*	*Feet.*			
Lieut. Geo. M. Harris	St. s.	120	72	105.0	22.4	10.1	†1905	Seattle, Wash	Wood.
Major Albert G. Forse	St. s.	128	75	86.0	20.0	10.1	†1907	Wilmington, Del	Steel.
Captain T. W. Morrison	St. s.	128	75	86.0	20.0	10.1	†1907	do	Do.
Captain Chas. W. Rowell	St. s.	128	75	86.0	20.0	10.1	†1907	do	Do.
Captain A. M. Wetherill	St. s.	128	75	86.0	20.0	10.1	†1907	Newburgh, N. Y	Do.
General Robert Anderson	St. s.	153	104	98.0	22.0	11.3	†1908	Quincy, Mass	Do.
General Richard Arnold	St. s	153	104	98.0	22.0	11.3	†1908	do	Do.
General R. B. Ayres	St. s.	153	104	98.0	22.0	11.3	†1908	do	Do.
General J. M. Brannan	St. s.	153	104	98.0	22.0	11.3	†1908	do	Do.
General Harvey Brown	St. s.	153	104	98.0	22.0	11.3	†1909	do	Do.
General G. W. Getty	St. s.	153	104	98.0	22.0	11.3	†1909	do	Do.
General R. H. Jackson	St. s.	153	104	98.0	22.0	11.3	†1909	do	Do.
General A. M. Randol	St. s.	153	104	98.0	22.0	11.3	†1909	do	Do.
Captain James Fornance	St. s.	153	104	98.0	22.0	11.3	†1909	Portland, Oreg	Do.
Captain Gregory Barrett	St. s.	153	104	98.0	22.0	11.3	†1909	do	Do.
Lieut. Edgar F. Koehler	St. s.	38	25	65.0	13.0	7.0	†1909	Muskegon, Mich	Wood.
Lieut. Wm. H. Smith	St. s.	38	25	65.0	13.0	7.0	†1909	do	Do.
Lieut. Wm. F. Schenck	St. s.	38	25	65.0	13.0	7.0	†1909	do	Do.
Lieut. W. L. Murphy	St. s.	38	25	65.0	13.0	7.0	†1909	San Francisco, Cal	Do.
Lieut. John A. Gurney	St. s.	38	25	65.0	13.0	7.0	†1909	do	Do.
Captain Anton Springer	St. s.	38	25	65.0	13.0	7.0	†1909	do	Do.
Lieut. Maxwell W. Keys[1]	St. s.	19	11	45.0	12.0	5.0	1898	San Francisco, Cal	Do.
Lieut. Haydon Y. Grubbs[2]	St. s.	21	11	60.0	12.5	6.0	1902	Alexandria, Va	Do.
Steam lighters.									
Canby[3]	St. s.	209	142	97.2	30.4	9.3	1898	Sleightsburg, N. Y	Wood.
Poe[4]	St. s.	157	106	92.0	26.0	8.2	1898	Camden, N. J	Steel.
Williams[5]	St. s.	198	113	145.0	21.5	8.0	1875	Philadelphia, Pa	Iron.
Launches.									
Lieut. Augustin[6]	St. s.	30	22	60.0	12.2	6.6	†1905	Camden, N. J	Wood.
Captain Hartshorne	St. s.	30	22	60.0	12.2	6.6	†1905	do	Do.
Captain Connell	St. s.	30	22	60.0	12.2	6.6	†1905	do	Do.
Lieut. Bumpus	St. s.	30	22	60.0	12.2	6.6	†1905	do	Do.
Captain Gregg	St. s.	30	22	60.0	12.2	6.6	†1907	Bayonne, N. J	Do.
Lieut. Lee	St. s.	30	22	60.0	12.2	6.6	†1907	do	Do.
Lieut. Shipp	St. s.	30	22	60.0	12.2	6.6	†1907	do	Do.
Lieut. Drew	St. s.	30	22	60.0	12.2	6.6	†1907	do	Do.
Lieut. Wm. C. Neary	Ga. s.	29	20	60.0	12.0	6.0	†1909	Port Clinton, Ohio	Do.
Captain W. H. Wilhelm	Ga. s.	29	20	60.0	12.0	6.0	†1909	do	Do.
Lieut. Ward Cheney	Ga. s.	29	20	60.0	12.0	6.0	†1909	do	Do.
Lieut. E. E. Downes	Ga. s.	29	20	60.0	12.0	6.0	†1909	do	Do.
Lieut. Lewis[7]	St. s.	21	14	58.5	10.9	4.4	1901	Brooklyn, N. Y	Do.
Alcatraz	Ga. s.	18	14	50.0	10.6	5.0	†1903	San Francisco, Cal	Do.
General De Russy[8]	St. s.	15	12	60.0	10.0	5.0	1899	do	Do.
Captain Page	St. s.	15	12	45.0	9.0	6.0	†1903	Mariner Harbor, N. Y	Do.
Mansfield	Ga. s.	15	12	45.0	9.0	6.0	†1902	Bayonne, N. J	Do.
Colonel Mitchell	St. s.	11	8	45.0	10.0	4.2	†1901	New York, N. Y	Do.
Elizabeth[9]	Ga. s.	9	6	45.0	10.5	4.4	1904	Nyack, N. Y	Do.
Captain Watson	St. s.	7	5	40.0	8.0	4.2	†1901	New York, N. Y	Do.
Captain De Hart	St. s.	7	5	40.0	8.0	4.2	†1901	do	Do.
Lieutenant Crosby	St. s.	7	5	40.0	8.0	4.2	†1901	do	Do.
Florence	Ga. s.	7	5	40.4	8.8	3.0	1900	Morris Heights, N. Y	Do.
Lieutenant Haslett	Ga. s.	4	3	33.0	8.0	4.1	.....	Brooklyn, N. Y	Do.
Lieut. Wm. A. Sater[10]	Ga. s.	4	3	42.0	8.0	3.6	1906	Morris Heights, N. Y	Do.
Colonel Ramsay	St. s.	3	2	30.0	7.5	3.8	†1899	New York, N. Y	Do.
Capron	St. s.	3	2	30.0	7.5	3.8	†1899	do	Do.
Pleasanton	Ga. s.	3	2	30.0	7.5	3.8	†1899	do	Do.
Lieutenant Wansboro	Ga. s.	3	2	30.0	6.4	2.4	†1902	Bayonne, N. J	Do.
West Point	El. s.	3	2	30.0	6.4	2.4	†1904	do	Do.
Henry	Ga. s.	3	2	26.0	7.5	3.8	†1909	Bath, Me	Do.
Lieut. Edmund D. Benchley	Ga. s.	3	2	30.0	6.0	2.0	1906	Seattle, Wash	Do.
Lieut. Henry B. McCoride	Ga. s.	2	2	21.0	5.0	1.9	1906	do	Do.
Field	Ga. s.	3	2	25.0	7.0	2.0	†1906	New York, N. Y	Do.
Whidbey	Ga. s.	2	1	20.0	5.3	3.0	1911	Boston, Mass	Do.

[1] Formerly st. s. Cub (127373).
[2] Formerly st. s. Dallas (157679).
[3] Formerly Am. st. s. Iron King (100670).
[4] Formerly Am. st. s. Eugene Grasselli (136675).
[5] Formerly Am. st. s. Adonis (125477).
[6] Formerly U. S. Q. M. D. st. s. Lieut. Ord.
[7] Formerly {a 93139. b U. S. Q. M. D. st. s. Midget.
[8] Formerly Am. st. s. Magic (no number).
[9] Formerly Ga. s. Elizabeth (201037).
[10] Formerly gas yacht Fawnia.
† Built under contract.

Vessels of the Quartermaster's Department, United States Army (Philippine Islands).

Name.	Rig.	Gross tonnage.	Net tonnage.	Length.	Breadth.	Depth.	When built.	Where built.	Material.
Towboat.				*Feet.*	*Feet.*	*Feet.*			
General Weeks	St. s.	338	50	140.0	26.0	17.0	1910	Shanghai, China	Steel.
Steam lighter.									
Custer	St. s.	85	48	92.0	17.0	8.0	1900	Hongkong, China	Wood.
River steamers.									
J. H. Hall	St. s.	75	40	90.0	20.0	4.5	1907	Manila, P. I.	Steel.
General Lawton	St. s.	111	61	115.0	22.0	7.0	1910	Hongkong, China	Do.
Harbor boat.									
Miley	St. s.			135.0	26.0	13.5	1911	Hongkong, China	Do.
Gunboats.									
Almonte	St. s.	26	13	62.5	12.0	5.8			Do.
Corcuera	St. s.	20	13	60.0	12.7	6.4			Do.
General Blanco	St. s.	55	35	87.0	16.0	6.7			Do.
Lanao	St. s.	55	30	87.0	16.0	6.7			Do.
Launches.									
Adams	St. s.	27	16	65.0	11.5	6.3	1910	Shanghai, China	Do.
Albatross	St. s.	9	5	35.0	8.0	5.5	1911	Manila, P. I.	Wood.
America	St. s.	24	14	61.3	11.3	5.5			Do.
Bangor [1]	St. s.	54	30	82.0	12.5	7.0			Do.
Blanche	St. s.	20	12	38.5	10.2	7.0			Do.
Buffalo [2]	St. s.	27	16	56.8	11.2	5.5			Do.
Chicago [3]	St. s.	60	30	85.0	13.7	8.0			Do.
Columbia [4]	St. s.	51	25	73.0	10.5	7.0	1899	Hongkong, China	Do.
Detroit [5]	St. s.	35	14	76.0	12.3	9.8			Do.
Eagle	St. s.	9	5	33.0	9.0	4.0			Do.
Egbert	St. s.	45	35	90.0	15.2	7.5	1908	Hongkong, China	Steel.
Fiske	St. s.	30	18	64.7	12.3	6.5			Wood.
Florida	St. s.	35	18	71.5	12.5	7.5			Do.
Forby	St. s.	27	16	65.0	11.5	6.3	1910	Shanghai, China	Steel.
Geary	St. s.	45	35	90.0	15.2	7.5	1908	Hongkong, China	Do.
Helena [6]	St. s.	20	12	56.2	11.2	5.5			Do.
Hercules	St. s.	17	10	53.5	10.5	5.5			Wood.
J. M. Jewell	St. s.	55	35	90.8	16.0	7.5	1907	Hongkong, China	Steel.
Ledyard	St. s.	70	38	90.0	18.0	7.6	1910	Shanghai, China	Do.
Lincum	St. s.	9	5	33.0	9.3	4.0			Wood.
Logan	St. s.	9	5	33.0	9.3	4.0			Do.
Louisville [7]	St. s.	43	35	72.0	13.3	6.5			Do.
McConville	St. s.	70	38	90.0	18.0	7.6	1910	Shanghai, China	Steel.
Memphis [8]	St. s.	40	28	73.6	11.8	6.5			Wood.
Missoula [9]	St. s.	64	35	85.0	13.6	8.0			Do.
Mitchell	St. s.	70	38	90.0	18.0	7.6	1910	Shanghai, China	Steel.
Mobile [10]	St. s.	80	40	83.0	12.8	7.5			Wood.
Nashville [11]	St. s.	40	30	84.0	13.9	9.0			Do.
New Orleans [12]	St. s.	70	40	86.0	14.8	8.5			Do.
Gapsey [13]	Ga. s.	9	5	35.0	8.0	5.0	1911	Manila, P. I	Do.
Petersen [14]	St. s.	25	15	57.3	10.5	6.0			Do.
Petrel	St. s.	10	5	40.0	8.0	4.5			Do.
Reilly	St. s.	53	28	78.0	13.5	6.5	1900	Hongkong, China	Do.
Relief	St. s.	8	4	28.0	8.5	4.5			Do.
Rochester [15]	St. s.	43	25	69.2	11.8	7.8			Do.
Sea Gull	Ga. s.	9	5	35.0	7.0	4.5	1911	Manila, P. I	Do.
Seattle	St. s.	23	14	55.9	9.9	6.0			Do.
St. Louis [16]	St. s.	56	32	82.8	12.5	8.0			Do.
Tilley	St. s.	27	16	65.0	11.3	6.3	1910	Shanghai, China	Steel.
Warren	St. s.	9	5	33.0	9.3	4.0			Wood.
West Point [17]	St. s.	70	50	87.0	13.5	10.0			Do.
Wheeler	St. s.	54	33	90.0	15.2	7.5	1908	Hongkong, China	Steel.
Woodruff	St. s.	47	29	65.0	12.0	7.0	1904	Shanghai, China	Do.
Dispatch boat.									
El Aguila [18]	St. s.	411	240	175.0	24.4	13.1			Do.

[1] Formerly Fearless.
[2] Formerly Maritima.
[3] Formerly Kwong Lee.
[4] Formerly Yuen Hung.
[5] Formerly Yun Sang.
[6] Formerly Maine.
[7] Formerly Yun Chain.
[8] Formerly Hoi Wing.
[9] Formerly On Hoi.
[10] Formerly Kwon Leong.
[11] Formerly Lee Shing.
[12] Formerly Dora.
[13] Formerly Maritima.
[14] Formerly Emily E.
[15] Formerly Holdfast.
[16] Formerly Amanda.
[17] Formerly Lee Fat.
[18] Formerly Frolic.

VESSELS OWNED BY THE UNITED STATES AND EMPLOYED IN THE ENGINEER DEPARTMENT, UNITED STATES ARMY.

(Steel vessels in SMALL CAPITALS; iron vessels in *italics*.)

District in which employed, and name of vessel.	Class.	Displacement.	Dimensions.			Built.		Purchased.		Estimated value.	Where employed.
			Length.	Breadth.	Depth.	When.	Where.	When.	Where.		
Portland, Me.		*Tons.*	*Ft. in.*	*Ft. in.*	*Ft. in.*						
Norka	Gasoline launch	35	67 0	14 0	6 1	1905	New York, N. Y.	1905	New York, N. Y.	37,000	Coast of Maine and New Hampshire.
Boston.											
Col. Harwood[1]	Steamboat	107	75 2	17 2	9 7	1898	Portland, Me.	1906	Portland, Me.	9,000	Boston Harbor, Mass.
Executive	Steam lighter	236	91 0	20 0	8 5	1901	Essex, Mass.			9,000	Do.
Plebe	Gasoline launch	19	56 0	9 0	5 0	1899	Boston, Mass.			1,400	Do.
Newport.											
Cora[2]	Propeller	220	140 0	23 0	12 0	1885	Brooklyn, N. Y.	1893	Brooklyn, N. Y.	31,500	Southern coasts of Massachusetts and Rhode Island.
Gazelle[3]	Gas screw	73	58 4	17 5	10 6	1896	Noank, Conn.	1910	Newport, R. I.	3,800	Nantucket Sound.
Gedney[4]	Hydraulic dredge	1,500	156 6	36 6	15 6	1887	Wilmington, Del.	1892	New York, N. Y.	33,000	Southern coasts of Massachusetts and Rhode Island.
U. S. Engineers	Naphtha launch	3	30 0	6 5	3 1	1893	Morris Heights, N.Y.	1893	Morris Heights, N.Y.	400	Do.
New London.											
Katharine	Gas launch	2	30 6	7 6	.....	1909	South Norwalk, Conn.	1909	Darien, Conn.	700	Surveys, river and harbor work.
Panuco[5]	Steam lighter	287	107 0	28 0	8 0	1882	Boston, Mass.	1899	New London, Conn.	4,000	New London, Conn.
New York.											
Argus	Tug	134	84 5	15 5	9 0	1889	New York, N. Y.			1,000	New York Harbor.
ATLANTIC	Sea-going dredge	2,674	274 0	47 6	25 0	1904	Sparrow Point, Md.			240,000	Do.
CERBERUS	Tug	260	100 0	22 0	12 6	1905	Camden, N. J.			40,000	Do.
Engineer	do	130	91 0	18 0	7 6	1876	New York, N. Y.	1876	New York, N. Y.	4,000	Do.
ENGINEER, N. Y.	do	200	101 0	20 0	10 7	1911	Camden, N. J.			47,800	Do.
General Ingalls	Steam launch	14	43 0	8 2	4 8	1896	Jersey City, N. J.	1896	Jersey City, N. J.	1,800	Do.
Hudson	Steam drill scow	.....	71 0	24 0	7 0	1879	Brooklyn, N. Y.			2,000	Harlem River, N. Y.
LAMONT	Tug	275	100 0	22 0	12 6	1895	Camden, N. J.			25,000	New York Harbor.
Lookout	Naphtha launch	2	26 0	4 0	2 6	1896	New York, N. Y.	1896	New York, N. Y.	500	Do.
Manisees[6]	Tug	225	102 0	22 0	9 0	1898	Noank, Conn.	1900	Peacedale, R. I.	15,000	Do.
Marie	Gasoline launch	2	29 0	8 0	4 0	1906	Unknown	1907	New York, N. Y.	1,500	Do.
NAVESINK	Hydraulic dredge	2,931	290 0	47 6	28 0	1908	Sparrow Point, Md.	1908	Sparrow Point, Md.	330,000	Do.
Nimrod	Tug	245	100 0	21 0	9 0	1890	Noank, Conn.	1890	New York, N. Y.	5,000	Do.
RARITAN	Hydraulic dredge	2,930	290 0	47 6	28 0	1908	Sparrow Point, Md.	1908	Sparrow Point, Md.	350,000	Do.
Schuyler	Gasoline launch	2	25 0	5 8	1 10	1902	Brooklyn, N. Y.	1902	Brooklyn, N. Y.	850	Long Island Sound.
SCOUT	Tug	183	96 0	20 0	11 5	1896	Camden, N. J.			15,000	New York Harbor.
VIGILANT	do	275	112 6	22 0	12 0	1900	Elizabeth, N. J.			25,000	Do.
Wah-Ta-Wah	Gas launch	36	75 0	15 0	9 0	1910	Greenport, N. Y.			18,000	Long Island Sound.
Philadelphia.											
Cataract	Rehandling machine.	750	140 6	40 4	10 7	1905	Baltimore, Md.	1906	Baltimore, Md.	60,000	Delaware River.
DELAWARE	Suction dredge	2,750	315 0	52 0	22 6	1905	Sparrow Point, Md.			263,000	Do.
Delaware	Naphtha launch	2	20 2	6 8	3 2	1908	Camden, N. J.	1908	Camden, N. J.	260	Do.
Dorothy	do	1	22 2	6 9	1 4	1906	Paulsboro, N. J.	1907	do	195	Do.
General A. A. Humphreys.	Tug	80	71 6	16 0	7 0	1880	Tottenville, N. Y.			6,400	Do.
General John Newton.	Steam drill scow	750	127 0	58 0	9 6	1869	Brooklyn, N. Y.			7,500	Obsolete.
Hell Gate	Grapple dredge	720	110 0	35 0	12 0	1889	New York, N. Y.	1889	New York, N. Y.	16,000	Delaware River.
MANHATTAN	Hydraulic dredge	2,665	288 0	47 6	25 0	1904	Sparrow Point, Md.			249,000	New York Harbor.
PHILADELPHIA	Tug	55	67 0	16 0	7 6	1894	Wilmington, Del.	1894	Wilmington, Del.	9,000	Delaware River.
Schuylkill	Naphtha launch	16	54 0	12 0	3 6	1901	Philadelphia, Pa.	1901	Philadelphia, Pa.	3,750	Do.
Scorpion	do	1	23 6	7 0	4 0			1909	Port Penn, Del.	155	Do.
Uncle Sam	Centrifugal pump dredge.	450	85 0	34 0	7 0	1899	Jersey City, N. J.			15,000	Do.
VIDETTE	Tug	200	99 1	21 0	10 0	1898	Baltimore, Md.	1898	Baltimore, Md.	24,000	Do.

[1] Formerly No. 92875, Mina and Lizzie.
Formerly No. 126302.
[2] Formerly No. 86352.
[3] Formerly No. 110753.
[4] Formerly No. 150264.
[5] Formerly No. 92786.

VESSELS OWNED BY THE UNITED STATES AND EMPLOYED IN THE ENGINEER DEPARTMENT, UNITED STATES ARMY—Continued.

District in which employed, and name of vessel.	Class.	Displacement.	Dimensions.			Built.		Purchased.		Estimated value.	Where employed.
			Length.	Breadth.	Depth.	When.	Where.	When.	Where.		
Wilmington, Del.											
		Tons.	*Ft. in.*	*Ft. in.*	*Ft. in.*						
Gannet [1]	Gas screw	28	72 0	12 6	4 7	1907	Quincy, Mass	1910	Essington, Pa	$11,500	Wilmington, Del.
Hinda	Gasoline launch	5	28 0	7 6	2 3	1907	Morris Heights, N.Y.	1907	Wilmington, Del	2,200	Cold Spring Inlet, N. J.
Baltimore.											
Pathfinder	Gasoline launch	10	38 0	8 0	3 0	1909	Baltimore, Md	1909		1,000	Baltimore district.
SENTINEL	Tug	170	90 6	19 0	9 6	1897	do			18,000	Do.
Washington.											
CASTLE	Tug	163	95 0	19 0	10 6	1897	Baltimore, Md	1897	Baltimore, Md	13,000	River and harbor work.
Chipeta [2]	Steam yacht	44	66 0	14 0	8 1	1893	Jamestown, R. I	1906	Boston, Mass	5,500	James River, Va.
Dalecarlia	Hydraulic dredge	132	66 0	24 0	6 0	1908	Washington, D. C			26,400	Potomac River.
Engineer	Naphtha launch	4	30 0	6 6	2 8	1898	New York, N. Y	1898	New York, N. Y	750	Washington Barracks, D. C.
General Warren [3]	Steam launch	75	72 2	17 0	5 0	1888	Peekskill, N. Y	1888	Peekskill, N. Y	2,000	Potomac River.
PONTONIER	Steamboat	50	80 0	18 0	3 6	1903	New York, N. Y	1903	New York, N. Y	12,500	Washington Barracks, D. C.
York	Pile driver	118	72 0	22 0	6 0	1891	Petersburg, Va			6,000	Do.
Norfolk.											
McGregor [4]	Steam yacht	79	79 6	14 7	7 1	1897	Middletown, Conn	1903	Baltimore, Md	5,000	Hampton Roads and tributaries.
Rainbow	Gasoline launch	1	15 5	4 0	2 0	1904	Detroit, Mich			25	Appomattox River, Va.
Roanoke	Stern-wheel snag and dredge boat.	232	115 0	24 0	5 0	1895	Petersburg, Va			6,000	Intra-Coastal Waterway.
Wilmington, N. C.											
Ajax	Clamshell dredge	400	82 6	32 6	9 3	1884	Port Royal, S. C	1897	Charleston, S. C	16,500	Cape Fear River, N. C.
Cape Fear	Propeller suction dredge.	480	131 3	29 0	12 0	1895	Philadelphia, Pa			42,000	Do.
Coquet [5]	Tug	120	58 0	18 6	7 0	1906	Madison, Md	1907	Baltimore, Md	6,500	Do.
Cynthia [6]	Steam tug	135	74 7	17 2	7 6	1891	Baltimore, Md	1897	Charleston, S. C	8,500	Do.
Frances	Naphtha launch	7	33 0	7 0	3 0	1906	Muskegon, Mich	1908	Beaufort, S. C	600	Newbern, N. C., subdistrict.
Gen'l C. B. Comstock.	Suction dredge	1,100	177 0	35 6	16 0	1895	Perth Amboy, N. J			70,000	Galveston, Tex.
General H. G. Wright.	Snag boat	130	102 0	20 6	5 0	1882	Wilmington, N. C			5,000	Cape Fear, Northeast, and Black Rivers, N. C.
Hercules	Clamshell dredge	670	100 0	40 0	11 8	1907	Jersey City, N. J	1907	Jersey City, N. J	51,000	Cape Fear River, N. C.
MERCUR [7]	Steam launch	60	83 0	13 3	7 0	1892	City Island, N. Y	1899	New York, N. Y	8,000	Do.
Nancy	Naphtha launch	7	30 0	6 5	2 0	1903	New York, N. Y			1,500	Do.
Olive	do	7	30 2	6 2	2 0	1892	Morris Heights, N.Y.	1905	Wilmington, N. C	1,000	Newbern, N. C.
Polly	do	2	16 0	4 6	2 6	1898	Darby, Conn			100	Do.
RICHARD CASWELL	Tug	200	84 9	18 6	10 0	1900	Baltimore, Md			22,000	Cape Fear River, N. C.
Scuppernong	Grapple dredge	220	78 0	32 0	7 0	1904	Newbern, N. C			8,000	River and harbor works in Newbern, N. C., subdistrict.
Trent	Snag boat	120	70 0	20 0	5 0	1899	do			3,000	Do.
Charleston.											
Charleston	Dredge	800	122 6	30 0	12 0	1891	Brooklyn, N. Y			40,000	Mobile, Ala.
CHERAW [8]	Dipper dredge	620	150 0	28 0	6 0	1905	Wilmington, Del			25,000	Great Pedee, S. C.
Congaree	Suction dredge	385	110 0	32 0	7 0	1908	Georgetown, S. C			20,000	Congaree River, S. C.
Dawho [9]	Gas launch	25	50 0	13 0	7 0	1909	City Island, N. Y	1910	New York, N. Y	8,000	Charleston, S. C.
Dredge No. 1	Steam bucket dredge.	375	90 0	30 0	7 0	1892	Georgetown, S. C			4,000	Winyah Bay, S. C.
Louise	Naphtha launch	13	40 0	10 0	5 0	1903	Mount Pleasant, S. C.			2,500	Charleston Harbor, S. C.
Sumter [10]	Steam-pump dredge.	1,706	198 5	41 0	21 0	1904	Petersburg, Va			125,000	Charleston, S. C.
Wateree	Steam hoister	188	100 0	25 0	5 6	1907	Georgetown, S. C			2,500	Wateree River, S. C.
Winyah	Naphtha launch	4	30 0	6 0	3 6	1891	Morris Heights, N. Y	1891	New York, N. Y	200	Winyah Bay, S. C.
Winyah Bay [11]	Suction dredge	831	141 0	31 6	13 6	1898	Wilmington, Del			40,000	Charleston Harbor, S. C.

[1] Formerly No. 204641.
[2] Formerly No. 126963.
[3] Formerly No. 161582, Vue de l'eau.
[4] Formerly No. 92806.
[5] Formerly No. 203760.
[6] Formerly No. 126759.
[7] Formerly (a No. 136287, Evelyn. (b U. S. Eng. Mary Lily.
[8] Formerly U. S. Engineer Reid Whitford.
[9] Formerly No. 206580, Satanita.
[10] Formerly U. S. Engineer General Abbot.
[11] Formerly No. 81616, (a) Emile, (b) Angier.

VESSELS OWNED BY THE UNITED STATES AND EMPLOYED IN THE ENGINEER DEPARTMENT, UNITED STATES ARMY—Continued.

District in which employed, and name of vessel.	Class.	Displacement.	Dimensions.			Built.		Purchased.		Estimated value.	Where employed.
			Length.	Breadth.	Depth.	When.	Where.	When.	Where.		
Savannah.		*Tons.*	*Ft. in.*	*Ft. in.*	*Ft. in.*						
Amelia	Naphtha launch	6	35 0	8 0	4 0	1901	Long Island, N. Y.	1904	Long Island, N. Y.	$1,000	Brunswick Harbor, Ga.
Angler	Steam launch	112	85 6	16 0	10 6	1905	Charleston, S. C.			15,600	Savannah Harbor, Ga.
AUGUSTA	Dredge	101	74 0	28 0	4 6	1911	Jacksonville, Fla.			17,875	Savannah River, Ga.
Cumberland	Suction dredge	1,905	200 0	40 8	20 0	1902	Belfast, Me.			125,000	Savannah Harbor, Ga.
Cosine	Naphtha launch	3	26 0	7 0	2 6	 1907	Unknown Rebuilt	1903	Macon, Ga.	350	Brunswick Harbor, Ga.
Gem	Steam launch	6	40 0	8 0	3 0	1891	New York, N. Y.	1902	New York, N. Y.	750	Savannah Harbor, Ga.
MACON	Dredge	101	74 0	28 0	4 6	1911	Jacksonville, Fla.			17,875	Savannah River, Ga.
MORGAN	Self-propelling suction dredge.	757	137 0	38 4	8 5	1908	Baltimore, Md.			119,756	Savannah Harbor, Ga.
Oconee[1]	Stern-wheel snag boat.	136	110 0	24 0	4 0	1897 1908	Macon, Ga. Rebuilt	1901	Brunswick, Ga.	6,000	Altamaha, Oconee, and Ocmulgee Rivers, Ga.
Radius	Naphtha launch	1	18 0	5 0	1 6	.....	Unknown	1903	Baltimore, Md.	175	Savannah Harbor, Ga.
Sapelo	Stationary hoister and pile driver.	160	83 0	30 0	5 0	1894	Savannah, Ga.	1894	Savannah, Ga.	5,000	Altamaha, Oconee, and Ocmulgee Rivers, Ga.
SAVANNAH	Suction dredge	1,461	177 0	38 0	19 6	1904	Sparrow Point, Md.			200,000	Savannah Harbor, Ga.
Skidaway	Self-propelling quarterboat.	27	51 6	12 0	4 0	1907	Brunswick, Ga.	1907	Brunswick, Ga.	2,500	Altamaha, Oconee, and Ocmulgee Rivers, Ga.
Spray	Naphtha launch	14	45 0	11 0	4 0	1907	New York, N. Y.	1909	New York, N. Y.	4,800	Brunswick Harbor, Ga.
Tugaloo	Stern-wheel snag boat.	236	129 0	34 0	5 6	1902	Savannah, Ga.	1902	Savannah, Ga.	25,000	Savannah River, Ga.
Jacksonville.											
Captain Maguire[2]	Tunnel screw launch.	49	67 0	17 7	2 6	1897 1906	Palatka, Fla. Rebuilt	1902	Palatka, Fla.	4,000	St. Johns River, Fla.
De Soto[3]	Launch	14	57 6	10 7	5 1	1905	New York, N. Y.	1911	New York, N. Y.	7,500	Tampa Bay, Fla.
Enif[4]	Naphtha launch	7	30 0	7 6	4 6	1899	Boston, Mass.	1899	Boston, Mass.	900	St. Johns River, Fla.
FLORIDA	Dredge and snag boat.	371	131 0	28 0	7 0	1905 1908	Jacksonville, Fla. Rebuilt			65,000	West Coast, Fla.
Freak	Naphtha launch	5	27 0	8 0	3 3	1909	Bradentown, Fla.			450	Kissimmee River, Fla.
Hillsboro[5]	Steam screw	28	89 0	14 6	6 5	1889	City Island, N. Y.	1900	New York, N. Y.	2,000	St. Johns River, Fla.
Jacksonville	Stationary hydraulic dredge.	680	138 4	40 8	10 2	1904	Jacksonville, Fla.			60,000	Wilmington, N. C.
Key West	Suction dredge	498	141 0	31 0	15 0	1904	Belfast, Me.			65,000	Tampa Bay, Fla.
Kissimmee	Stationary hydraulic dredge.	65	60 0	18 0	2 0	1903	Kissimmee, Fla.			1,400	Kissimmee River, Fla.
Lunette[6]	Naphtha launch	3	20 0	5 6	3 6	1906	Tampa, Fla.	1907	Tampa, Fla.	350	St. Johns River, Fla.
St. Johns	Suction dredge	1,047	205 0	41 0	20 0	1905	Greenport, N. Y.			175,000	Do.
Violetta	Naphtha launch	8	31 0	11 4	4 4	1892	Brooklyn, N. Y.			1,100	Tampa Bay, Fla.
Montgomery.											
Alabama[7]	Stern-wheel towboat.	219	134 5	26 4	4 0	1895	Marietta, Ohio	1895	Louisville, Ky.	9,500	Coosa River, Ala.
Albany	Orange-peel dredge	100	70 0	30 0	4 9	1908	Columbus, Ga.			10,000	Flint River.
Apatol	Dipper dredge	212	75 0	26 4	5 6	*1901	do			12,000	Apalachicola River.
Attalla	do	206	75 0	26 4	5 6	1902	Lock 4, Ala.			9,000	Tied up.
Autauga	do	206	75 0	26 4	5 6	1901	Mobile, Ala.			7,000	Gardners Island.
Blackwater	Dredge	465	110 0	32 0	9 4	1911	Pine Barren, Fla.	1907	St. Joseph, Mich.	63,299	Santa Rosa Sound, Fla.
Catoma	Gasoline launch	2	25 0	7 3	2 4	1907	St. Joseph, Mich.	1905	New York, N. Y.	800	Alabama River, Ala.
Caucus	Suction dredge	1,400	200 0	41 0	20 0	1905	Greenport, N. Y.			170,000	Pensacola Harbor, Fla.
Chattahoochee	Stern-wheel snag boat.	233	140 0	29 0	4 0	1896	Burdocks Landing, Ala.			14,441	Tied up at Apalachicola, Fla.
Choctawhatchee	do	115	90 0	24 0	3 6	1903	Pine Barren, Fla.	1904	Bainbridge, Ga.	3,600	Holmes River, Fla.
Columbus	Stern-wheel steam towboat.	227	134 0	26 0	4 0	1904	Bainbridge, Ga.			19,000	Columbus, Ga.
Escambia	Stern-wheel snag boat.	112	90 0	24 0	3 6	†1885	Montgomery, Ala.	1905	St. Joseph, Mich.	3,200	Near Brewton, Ala.
Eufaula	Gasoline launch	2	25 0	7 3	2 4	1905	St. Joseph, Mich.			650	Columbus, Ga.
Flint	Stern-wheel snag boat.	127	95 0	24 0	4 0	1894	Burdocks Landing, Ala.	1892	Gadsden, Ala.	7,000	Bet. Cut Off, Apalachicola River and Columbus, Ga.
Leota[8]	Stern-wheel boat	167	120 0	20 0	4 10	‡1888	Gadsden, Ala.	1904	Bainbridge, Ga.	13,500	Tied up at Lock 3, Ala.
Muscogee	Hydraulic dredge	281	100 0	28 0	6 6	1904	Bainbridge, Ga.	1908	Gulfport, Miss.	12,000	Undergoing repairs.
Pettus	do	488	135 0	35 0	6 6	1908	Gulfport, Miss.			56,000	Alabama River, Ala.
Santa Rosa	Auxiliary schooner.	64	70 0	18 8	9 6	1908	Pensacola, Fla.			21,400	Pensacola Harbor, Fla.
Wm. J. Twining	Stern-wheel snag boat.	307	155 0	30 0	4 0	1881	Mobile, Ala.			18,000	Alabama River, Ala.

[1] Formerly *st. p. City of Macon.
[2] Formerly No. 141519, La Reve.
[3] Formerly { a Gunedmertrix. b Firenze, 202158.
[4] Formerly U. S. Engineer St. Johns.
[5] Formerly No. 92094, Marguerite.
[6] Formerly Istokpoga.
[7] Formerly John Mills.
[8] Formerly No. 106533, Annie M.
* Rebuilt, 1910, at Columbus, Ga.
† Rebuilt, 1909, at Pine Barren, Fla.
‡ Rebuilt, 1903, at Lock 4, Ala.

VESSELS OWNED BY THE UNITED STATES AND EMPLOYED IN THE ENGINEER DEPARTMENT, UNITED STATES ARMY—Continued.

District in which employed, and name of vessel.	Class.	Displacement.	Dimensions.			Built.		Purchased.		Estimated value.	Where employed.
			Length.	Breadth.	Depth.	When.	Where.	When.	Where.		
Mobile.		*Tons.*	*Ft. in.*	*Ft. in.*	*Ft. in.*						
Biloxi	Gasoline launch	25	40 0	11 0	4 7	1909	Gulfport, Miss			$2,760	Mobile, Ala.
Black Warrior	Stern-wheel snag boat.	305	152 0	32 0	4 0	1891	Mobile, Ala			4,500	Pearl River, Miss.
Cardinal	Derrick and clamshell dredge.	175	76 0	24 0	6 6	1907	do			4,950	Black Warrior and Tombigbee Rivers, Ala.
CHICKASAW [1]	Propeller	155	108 0	18 0	8 0	1908	Pensacola, Fla			20,000	Mobile Harbor, Ala.
Demopolis	Snag boat, with steam capstan.	96	82 0	25 0	4 0	1891	Mobile, Ala			2,400	Tombigbee River, Ala.
Hattiesburg	Quarterboat	7	36 0	18 0	2 2	1910	Hattiesburg, Miss			900	Leaf River, Miss.
Horace Harding	Steam tug	218	82 6	20 0	10 6	1910	Pascagoula, Miss	1910	Mobile, Ala	20,000	Mobile Harbor, Ala.
Humphreys	Pump dredge	234	100 0	32 0	8 9	1908	Mobile, Ala			38,000	Black Warrior River, Ala.
Jordan	Gasoline launch	8	32 0	11 0	2 6	1905	Scranton, Miss	1910	Scranton, Miss	500	Pascagoula River, Miss.
Leaf	do	3	32 0	7 6	2 6	1907	Morris Heights, N. Y	1907	Morris Heights, N.Y.	1,700	Fort Morgan, Ala.
Mamie K	Naphtha launch	3	25 0	6 0	2 7	1892	New York, N. Y	1893	Mobile, Ala	200	Black Warrior River, Ala.
Nugent [2]	Stern-wheel towboat.	191	120 0	24 0	3 6	1904	Jeffersonville, Ind	1905	Louisville, Ky	13,500	Do.
No. 6	Dredge	90	90 0	24 0	5 0	1903	Tuscaloosa, Ala			4,400	Do.
Pascagoula	Hydraulic dredge	731	150 0	40 0	9 6	1909	Baltimore, Md			130,000	Pascagoula River, Miss.
Pearl	Snag boat, with steam capstan.	128	82 0	26 0	5 0	1903	Mobile, Ala			7,500	Pearl River, Miss.
R. C. McCalla	Snag boat	133	100 0	28 0	5 0	1909	Jeffersonville, Ind			13,000	Black Warrior River, Ala.
Sylph [3]	Gasoline towboat	38	72 0	16 0	2 9	1900	Demopolis, Ala	1906	Demopolis, Ala	28,000	Do.
Tallahatta	Derrick boat	110	50 0	40 0	5 0	1912	Mobile, Ala			6,322	Mobile, Ala.
Tombigbee	Gasoline towboat	151	100 0	28 0	4 6	1909	Demopolis, Ala			16,500	Tombigbee River, Ala.
Tuscaloosa [4]	Tug	212	89 0	21 8	7 3	1908	Scranton, Miss	1908	Mobile, Ala	20,000	New Orleans, La.
Vienna	Hand-power snag boat.	152	80 0	21 0	2 7	1890	do			30,000	Tombigbee River, Ala.
Wahalak	Hydraulic dredge	800	150 0	40 0	11 0	1910	Baltimore, Md			159,000	Mobile Harbor, Ala.
Wolf	Gasoline launch	18	36 5	9 5	2 5	1907	Mobile, Ala	1907	Mobile, Ala	600	Gulfport Harbor, Miss.
Galveston.											
Bar	Gasoline launch	2	27 0	7 0	3 0	1907	Galveston, Tex			1,035	Galveston, Tex., and vicinity.
Bastrop	do	16	46 6	11 3	5 0	1908	Cedar Bayou			3,600	Galveston Harbor, Tex.
Capt. Talfor [5]	Tug	43	77 0	16 2	8 0	1905	Mobile, Ala	1906	Mobile, Ala	11,520	Galveston, Tex.
Col. A. M. Miller	Dredge	942	138 6	37 0	13 0	1906	Galveston, Tex			73,440	Galveston Channel, Tex.
G	Gasoline launch		25 0	8 0	3 0	1908	Camden, N. J	1908	Camden, N. J	871	Galveston Harbor, Tex.
Galveston	Seagoing suction dredge.	3,500	304 0	51 0	27 0	1908	Sparrow Point, Md			305,633	Do.
Guadalupe	Dredge and snag boat.	227	118 0	28 0	5 9	1908	Victoria, Tex			29,000	Galveston ship channel.
Helen	Steam launch	33	56 0	12 4	6 0	1901	Galveston, Tex			2,520	Galveston Bay, Tex.
Hill	Gasoline launch	7	30 9	7 7	2 6	1905	do			1,800	Galveston, Tex.
Victoria	do	3	27 0	6 0	3 0	1908	do			720	Guadalupe River, Tex.
Dallas.											
Brazos [6]	Steam launch	15	50 0	14 0	2 2	1903	Old Washington, Tex			3,500	Brazos River, Tex.
C. A. Culberson	Snag boat	200	125 0	28 8	5 0	1908	Jeffersonville, Ind	1908	Jeffersonville, Ind	18,000	Red River, Tex.
Geo. A. Trumbull	Gasoline launch	2	21 0	5 0	2 0	1906	Racine, Wis	1906	Racine, Wis	50	Trinity River, Tex.
Ino	do	½	20 0	4 3	1 6	1908	Lake Charles, La	1908	Liberty, Tex	50	Do.
Morris Sheppard	do	5	35 0	7 6	3 0	1907	Racine, Wis	1907	Racine, Wis	1,500	Red River, Tex.
Navasota [7]	Snag boat	140	90 0	25 0	5 0	1904	Orange, Tex	1907	Galveston, Tex	8,000	Brazos River, Tex.
Orange	Dredge	460	115 0	36 0	8 0	1912	Baltimore, Md			84,000	Port Arthur, Tex.
Port Arthur	Suction dredge	156	60 0	28 0	6 0		Port Arthur, Tex			4,000	Do.
Sabine	do	750	145 0	35 0	8 0	1901	New York, N. Y			60,000	Sabine Pass, Tex.
Sextant	Gasoline launch	2	30 0	6 6	2 6	1906	Bascom, Ohio			1.000	Port Arthur, Tex.
Transit	Naphtha launch	5	30 0	6 6	2 6	1892	New York, N. Y	1892	New York, N. Y	250	Sabine Pass, Tex.
Trinity [8]	Snag boat and dredge.	200	125 0	25 0	5 0	1904	Texas City, Tex			6,000	Trinity River, Tex.
Waco	Stern-wheel snag boat.	200	118 0	30 0	5 0	1910	Jeffersonville, Ind			28,000	Brazos River, Tex.
Guantanamo.											
Frolic [9]	Screw steamer	44	68 8	16 9	5 0	1905	Croton, N. Y	1906	New York, N. Y	100	Guantanamo Bay, Cuba.
Pioneer	Steam lighter	200	90 0	28 0	7 6	1905	Jacksonville, Fla	1905	Guantanamo Bay, Cuba.	500	Do.

[1] Formerly Rossell.
[2] Formerly No. 201456.
[3] Formerly No. 116921.
[4] Formerly No. 205780
[5] Formerly No. 202688.
[6] Formerly U. S. Engineer Colonel Riché.
[7] Formerly No. 201851, Logger.
[8] Formerly U. S. Engineer Genl. S. M. Mansfield.
[9] Formerly No. 202365.

VESSELS OWNED BY THE UNITED STATES AND EMPLOYED IN THE ENGINEER DEPARTMENT, UNITED STATES ARMY—Continued.

District in which employed, and name of vessel.	Class.	Displacement.	Dimensions.			Built.		Purchased.		Estimated value.	Where employed.
			Length.	Breadth.	Depth.	When.	Where.	When.	Where.		
New Orleans.		*Tons.*	*Ft. in.*	*Ft. in.*	*Ft. in.*						
Barataria	Levee machine	300	102 0	36 0	6 0	1908	New Orleans, La.			$20,300	Mississippi River, Fourth district.
BARNARD	Hydraulic dredge	1,291	206 2	38 0	14 6	1904	Camden, N. J.	1905	do	135,000	Loaned to Mobile (Ala.) district, Gulfport Harbor, Miss.
Beatrice	Gasoline launch	4	30 0	6 6	3 2	1906	St. Louis, Mo.			1,000	Mississippi River, Fourth district.
BENYAURD	Hydraulic dredge	2,978	271 6	47 6	23 0	a1900	Richmond, Va.	1905	New Orleans, La.	196,830	Passes of the Mississippi River.
C. DONOVAN [1]	Steam tug	180	98 0	19 0	8 4	1895	Newport News, Va.	1895	do	22,500	Gulfport Harbor, Miss.
Delatour	Hydraulic dredge and snag boat.	350	112 0	30 0	5 0	1909	Jeffersonville, Ind.	1909	do	39,812	New Orleans, La.
General Reese	Steam launch	29	48 0	12 0	5 0	1876	New Orleans, La.	1876	do	1,013	Passes of the Mississippi River.
GEN'L JOHN NEWTON.	Stern-wheel steamer.	221	149 0	24 0	7 6	1899	Dubuque, Iowa			24,500	Mississippi River, Fourth district.
Hyacinth	Steamboat	75	89 0	18 0	2 6	1906	New Orleans, La.			7,380	New Orleans district.
LA FOURCHE	Steamer	170	136 0	28 0	5 0	1912	do			39,000	Do.
Manchac [2]	Tug	113	76 0	16 0	7 0	1886	Paducah, Ky.	1887	Paducah, Ky.	2,500	Mississippi River, Fourth district.
MARENGO [3]	do	137	73 4	18 2	8 8	1893	Baltimore, Md.	1902	Baltimore, Md.	12,300	Do.
MORGANZA [4]	do	180	84 6	19 0	8 8	1898	Philadelphia, Pa.	1902	New York, N. Y.	25,400	Do.
New Orleans	Dredge	3,700	315 0	50 0	26 0	1912	Quincy, Mass.			500,000	Southwest Pass, Mississippi River.
Picket	Survey boat	32	52 0	12 3	6 3	1905	Madisonville, La.	1905	New Orleans, La.	5,103	Do.
PLAQUEMINE	Stern-wheel towboat.	300	116 0	28 0	5 0	1910	Jeffersonville, Ind.			38,000	Mississippi River, La.
Ramos [5]	Steamboat	71	100 0	22 6	3 1	1896	Ramos, La.	1899	New Orleans, La.	1,350	Mississippi River, Fourth district.
Stadia	Naphtha launch	5	30 0	6 6	2 0	1894	New York, N. Y.	1894	New York, N. Y.	750	Plaquemine, La.
TECHE	Steamer	90	100 0	20 4	4 6	1911	Jeffersonville, Ind.			16,850	New Orleans district.
TENSAS	Stern-wheel steamer.	78	93 6	20 4	2 0	1905	Chicago, Ill.			9,500	Mississippi River, Fourth district.
THE RAM	Hydraulic dredge	419	125 0	30 0	7 6	1893	Jeffersonville, Ind.			41,700	Red and Atchafalaya Rivers, La.
TONTY [6]	Steam yacht	120	96 1	16 0	5 6	†1886	New York, N. Y.	1897	New York, N. Y.	14,580	Passes of the Mississippi River.
TUNICA [7]	Tug	205	85 0	19 0	9 8	1898	Baltimore, Md.	1899	Baltimore, Md.	17,800	Mississippi River, Fourth district.
Uscha [8]	do	43	61 0	14 0	7 6	1878	Philadelphia, Pa.	1901	Port Eads, La.	5,670	South Pass, Mississippi River.
Vicksburg.											
ARTHUR HIDER	Towboat	350	140 0	30 0	6 0	1898	Jeffersonville, Ind.	1898	Jeffersonville, Ind.	24,500	Mississippi River, Third district.
BEN HUMPHREYS	Stern-wheel snag and dredge.	286	137 0	32 0	5 0	1908	do			36,000	Yazoo River, Miss.
C. W. HOWELL	Stern-wheel snag boat.	304	146 0	36 0	5 4	b1881	South St. Louis, Mo.			11,500	Red River, La. and Ark.
Columbia [9]	do	136	121 0	26 0	3 3	c1877	Gainesville, Miss.	1888	Shreveport, La.	33,000	Red River.
Control [10]	Steamboat	232	136 0	29 0	4 0	1905	Jeffersonville, Ind.	1906	Paducah, Ky.	4,800	Mississippi River, Third district.
H. ST. L. COFFÈE	Towboat	350	140 0	30 0	6 0	1904	do			32,500	Do.
JOS. E. RANSDELL	Stern-wheel snag and dredge.	286	137 0	32 0	5 0	1908	do			26,000	Ouachita River, La.
OUACHITA [11]	Steam launch	17	65 5	10 5	3 2	1897	Charleston, W. Va.	1903	Charleston, W. Va.	4,000	Yazoo River, Miss.
Parker [12]	Tug	18	65 0	16 4	7 2	1885	St. Louis, Mo.	1890	St. Louis, Mo.	500	Mississippi River, Third district.
THOS. B. FLORENCE	Stern-wheel snag boat.	107	96 0	20 0	4 0	1875	South St. Louis, Mo.	1875	South St. Louis, Mo.	4,000	Ouachita River, Ark.
TESAQUENA	Steamer	320	145 6	30 0	6 0	1911					

[1] Formerly No. 107148, Albert F. Dewey.
[2] Formerly {a John Orm No. 2 (76556). b U. S. Engineer General Comstock.
[3] Formerly {a Maude H. (92553). b U. S. Engineer General Abbot.
[4] Formerly {a Alfred W. Booth (107383). b U. S. Engineer General Gillespie.
[5] Formerly No. 111126.
[6] Formerly {a Puzzle (150372). b Chère Amie.
[7] Formerly {a Isabella T. Dempsey (100651). b U. S. Eng. Gen'l A. A. Humphreys.
[8] Formerly No. 115599, Startle.
[9] Formerly No. 125676, Col. Hoker.
[10] Formerly No. 202126, Scimitar II.
[11] Formerly No. 92850, Madge.
[12] Formerly No. 150348.
a Rebuilt, Norfolk, Va., 1904.
b 1900, repaired.
c 1908, repaired.
† Rebuilt, New Orleans, 1905.

VESSELS OWNED BY THE UNITED STATES AND EMPLOYED IN THE ENGINEER DEPARTMENT, UNITED STATES ARMY—Continued.

District in which employed, and name of vessel.	Class.	Displacement.	Dimensions. Length.	Dimensions. Breadth.	Dimensions. Depth.	Built. When.	Built. Where.	Purchased. When.	Purchased. Where.	Estimated value.	Where employed.
Little Rock.											
		Tons.	*Ft. in.*	*Ft. in.*	*Ft. in.*						
A. D. Allen	Towboat	145	125 0	23 0	4 5	*1901	Jeffersonville, Ind.	1910	Little Rock, Ark.	$14,000	Upper White River, Ark.
ARKANSAS	Snag boat	235	140 0	30 0	4 6	1900	do			11,000	Arkansas River, Ark.
C. B. Reese	do	340	172 0	37 0	4 8	1879	Carondelet, Mo.			17,500	Arkansas and White Rivers, Ark.
Quapaw[1]	Snag boat	240	128 0	31 0	4 4	1903	Jeffersonville, Ind.			5,000	White, Black, and Current Rivers, Ark.
No. 68[2]	Dipper dredge	200	100 0	37 0	6 0	1904	Batesville, Ark.			6,000	Upper White River, Ark.
Memphis.											
Beaver[3]	Steam launch	62	81 0	12 0	4 0	1887	Carondelet, Mo.			6,471	Mississippi River, First and Second districts.
Chisca	Towboat	450	160 0	30 0	6 0	1897	Jeffersonville, Ind.			21,387	Do.
Graham[4]	do	238	118 0	21 0	3 0	1879	Pittsburgh, Pa	1884	Pittsburgh, Pa	12,571	Do.
Rasca	do	80	76 0	15 0	5 0	1882	Carondelet, Mo.			4,716	Do.
Minnetonka[5]	do	490	176 5	29 9	5 4	1883	Jeffersonville, Ind.	1884	St. Louis, Mo.	15,853	Do.
Titan	do	340	142 0	27 0	6 0	1880	Madison, Ind.			26,083	Do.
Wolf	Dipper dredge	156	80 0	28 0	4 6	1897	do	1898	Memphis, Tenn.	2,494	Do.
Nashville.											
Apex	Snag boat	60	80 0	24 0	3 0	1896	Lock No. 4, Cumberland River.			0	Worn out.
Cumberland	Towboat	171	130 0	24 0	3 9	1898	Jeffersonville, Ind.			9,500	Cumberland River.
Henry	Steam tender	34	86 0	18 0	2 6	1903	do			2,000	Do.
John	do	34	86 0	18 0	2 6	1903	do			2,000	Do.
No. 1	Dipper dredge	200	80 0	30 0	7 0	1903	do			9,000	Do.
No. 1	Snag boat	72	90 0	24 0	2 6	1910	Lock 7, Cumberland River.			2,900	Do.
No. 1	Gas tender	27	75 0	15 0	2 6	1910	do			3,918	Do.
Tom Ray[6]	Towboat	9	60 0	18 0	1 6	1908	Nashville, Tenn.	1909	Nashville, Tenn.	400	Do.
Chattanooga.											
Alabama[7]	Dredge	244	80 0	38 0	6 0	1891	Chattanooga, Tenn.			10,880	Muscle Shoals Canal.
Chilhowee	Towboat	104	100 0	20 0	3 0	1908	Jeffersonville, Ind.			7,000	Tennessee River.
Colbert	do	185	140 6	25 0	4 6	†1891	do			10,172	Do.
Col. W. R. King[8]	do	37	65 0	16 0	3 6	1897	Muscle Shoals Canal.			5,000	Do.
Hiawassee	do	104	100 0	20 0	3 0	1908	Jeffersonville, Ind.			8,000	Do.
Kentucky	Dipper dredge	326	100 0	34 0	7 0	‡1900	Paducah, Ky.			24,573	Do.
Kwasind	do	187	80 0	28 0	6 6	‡1899	Knoxville, Tenn.			14,725	Do.
Lookout	Towboat	180	110 0	25 0	4 0	1896	Jeffersonville, Ind.			16,000	Do.
McPherson[9]	do	113	125 0	20 0	2 6	1888	Nashville, Tenn.	1891	Nashville, Tenn	3,236	Muscle Shoals Canal.
Tennessee	Dipper dredge	375	100 0	34 0	6 10	1910	do			30,600	Tennessee River.
White Oak[10]	Gasoline towboat	75	90 0	18 0	3 0	1905	Jeffersonville, Ind.	1908	Decatur, Ala.	3,000	Do.
Louisville.											
Casey	Hydraulic and dipper dredge.	163	87 0	28 0	7 0	1907	Louisville, Ky.			11,500	Louisville, Ky.
Cherokee[11]	Towboat	169	124 6	27 5	4 0	1887	Jeffersonville, Ind.			6,700	Do.
Emerald	do	30	65 0	14 0	2 2	1899	Cincinnati, Ohio			2,000	Green and Barren Rivers, Ky.
Green River[12]	Dipper dredge	268	112 0	31 0	4 0	1896	Spottsville, Ky.			5,500	Do.
Louisville	do	127	71 0	28 0	6 0	1886	Cincinnati, Ohio			5,100	Louisville, Ky.
MAMMOTH CAVE	Snag and tow boat.	284	124 0	32 0	5 0	1908	Jeffersonville, Ind.			40,000	Green and Barren Rivers, Ky.
Shawnee[13]	Towboat	83	119 0	25 0	3 6	§1897	do			10,000	Louisville, Ky.
Wabash	Dipper dredge	126	80 0	26 0	6 9	1900	Louisville, Ky.			3,000	Do.
Wave Rock	Towboat	25	47 0	14 0	2 1	1898	do			1,000	Do.
St. Louis.											
Aux Vasses[14]	Steam tender	50	55 0	13 0	3 2	1894	Jeffersonville, Ind.			1,200	Mississippi River.
Beta	Hydraulic dredge	1,300	214 0	58 0	6 9	1896	Memphis, Tenn.			90,250	Mississippi River between Cairo and Head of Passes.
B. M. HARROD	do	1,270	210 0	44 0	8 6	1907	Grafton, Ill.			195,500	Do.
Cahokia[15]	Steam tender	90	81 0	18 0	3 3	1893	Jeffersonville, Ind.			3,482	Mississippi River.
CHOCTAW	Towboat	560	171 6	36 0	5 6	1899	Dubuque, Iowa			20,750	Mississippi River between Cairo and Head of Passes.

[1] Formerly U. S. Engineer Beauregard.
[2] Formerly Van Frank.
Formerly U. S. Engineer {a H. L. Abbot. b Abbot. c W. M. Rees.
[4] Formerly H. M. Graham (95564).
[5] Formerly No. 91599.
[6] Formerly No. 205266.
[7] Formerly U. S. Engineer Bucyrus.
[8] Formerly U. S. Engineer Kingman
[9] Formerly No. 157217, Dover.
[10] Formerly No. 202605.
[11] Formerly U. S. Engineer Major Mackenzie.
[12] Formerly U. S. Engineer No. 1.
[13] Formerly U. S. Engineer Col. G. L. Gillespie.
[14] Formerly U. S. Engineer No. 7.
[15] Formerly U. S. Engineer No. 3.
* Rebuilt, 1907.
† Rebuilt, 1909.
‡ Rebuilt, 1908.
§ Rebuilt, 1909 Louisville, Ky.

VESSELS OWNED BY THE UNITED STATES AND EMPLOYED IN THE ENGINEER DEPARTMENT, UNITED STATES ARMY—Continued.

District in which employed, and name of vessel.	Class.	Displacement.	Dimensions. Length.	Dimensions. Breadth.	Dimensions. Depth.	Built. When.	Built. Where.	Purchased. When.	Purchased. Where.	Estimated value.	Where employed.
St. Louis—Contd.		*Tons.*	*Ft. in.*	*Ft. in.*	*Ft. in.*						
Cinque Hommes[1]	Steam tender	90	81 0	18 0	3 3	1893	Jeffersonville, Ind			$3,482	Mississippi River.
DELTA	Hydraulic dredge	830	175 0	38 0	8 4	1897	Clifton Terrace, Ill			41,750	Mississippi River between Cairo and Head of Passes.
EPSILON	do	650	157 0	40 0	7 6	1898	Grafton, Ill			36,800	Do.
FORT CHARTRES[2]	do	815	197 0	45 0	7 6	1908	Dubuque, Iowa			157,427	Mississippi River.
FORT GAGE[3]	do	815	197 0	45 0	7 6	1908	do			158,085	Do.
GAMMA	do	570	138 0	38 0	7 9	1897	Jeffersonville, Ind			42,100	Mississippi River between Cairo and Head of Passes.
Gen. J. H. Simpson[4]	Towboat	555	170 0	32 0	5 0	1895	do			25,029	Mississippi River.
Gen'l T. L. Casey	do	125	143 0	28 0	4 0	1894	do			3,500	Mississippi River between Cairo and Head of Passes.
HENRY FLAD	Hydraulic dredge	860	192 0	44 0	7 0	1901	Grafton, Ill			92,850	Do.
H. G. WRIGHT	Snag boat	1,100	187 0	62 0	8 0	1880	St. Louis, Mo			79,700	Mississippi River.
IOTA	Hydraulic dredge	800	192 0	44 0	7 0	1900	Grafton, Ill			49,500	Mississippi River between Cairo and Head of Passes.
Isle De Bois[5]	Steam tender	50	55 0	13 0	3 2	1894	Jeffersonville, Ind			1,200	Mississippi River.
J. N. MACOMB	Snag boat	1,160	177 6	62 0	8 0	1874	Covington, Ky			71,055	Mississippi, Atchafalaya, and Old Rivers.
Joachim[6]	Steam tender	90	81 0	18 0	3 3	1894	Jeffersonville, Ind			3,482	Mississippi River.
KAPPA	Hydraulic dredge	860	192 0	44 0	7 0	1901	Grafton, Ill			78,000	Mississippi River between Cairo and Head of Passes.
KASKASKIA[7]	Steam tender	90	100 0	24 0	4 3	1900	Jeffersonville, Ind			9,737	Mississippi River.
LEOTA	Towboat	560	171 6	36 0	5 6	1899	Dubuque, Iowa			20,750	Mississippi River between Cairo and Head of Passes.
MARS	Stern-wheel steamer.	83	80 0	17 0	3 9	1899	Jeffersonville, Ind			3,300	Do.
MERAMEC[8]	Steam tender	90	100 0	24 0	4 3	1900	do			14,985	Mississippi River.
MERCURY	Stern-wheel steamer.	83	80 0	17 0	3 9	1899	do			3,300	Mississippi River between Cairo and Head of Passes.
MISSISSIPPI	do	540	174 0	32 0	6 0	1882	Carondelet, Mo			15,750	Do.
NOKOMIS	Towboat	560	171 6	36 0	5 6	1899	Dubuque, Iowa			20,750	Do.
Patrol[9]	Stern-wheel steamer.	220	130 8	28 0	4 9	1883	Pittsburgh, Pa	1883	St. Louis, Mo	4,400	Do.
SACHEM	Towboat	560	171 6	36 0	5 6	1899	Dubuque, Iowa			20,750	Do.
Search[10]	Stern-wheel steamer.	200	120 6	22 3	4 0	1893	Marietta, Ohio	1895	St. Louis, Mo	3,800	Do.
SALVISI[11]	Steam tender	90	100 0	24 0	4 3	1900	Jeffersonville, Ind			9,737	Mississippi River.
SELMA[12]	Hydraulic dredge	600	160 0	40 0	6 0	1898	do			73,672	Do.
THEBES[13]	do	600	160 0	40 0	6 0	1898	do			67,935	Do.
VENUS	Stern-wheel steamer.	83	80 0	17 0	3 9	1899	do			3,300	Mississippi River between Cairo and Head of Passes.
VULCAN	do	83	80 0	17 0	3 9	1897	Dubuque, Iowa			3,300	Do.
WM. R. KING	Towboat	716	190 0	41 0	5 0	1899	Jeffersonville, Ind			49,662	Mississippi River.
WYNOKA	do	560	171 6	36 0	5 6	1899	Dubuque, Iowa			20,750	Mississippi River between Cairo and Head of Passes.
ZETA	Hydraulic dredge	650	157 0	40 0	7 6	1898	Grafton, Ill			36,350	Do.
Kansas City.											
Arethusa	Steam tender	45	91 0	18 4	4 8	1894	Gasconade, Mo			4,000	Lower Missouri River.
AUGUSTIN	Towboat	230	136 0	24 0	5 0	1912	Dubuque, Iowa			34,735	Missouri River.
BONNE FEMME[14]	Motor launch		24 8	5 6	2 5	1908	Grafton, Ill	1908	Grafton, Ill	484	Do.
Enquirer	do		30 4	7 0	3 0	1897	Long Island City, N.Y	1897	Long Island City, N.Y	400	Osage River, Mo.
GURNEY	Towboat	230	136 0	24 0	5 0	1912	Dubuque, Iowa			34,735	Missouri River.
JAMES B. MCPHERSON.	Stern-wheel snag boat.	340	170 0	36 0	5 7	1891	do			32,000	Lower Missouri River.
LEWIS	Towboat	230	136 0	24 0	5 0	1912	do			34,735	Missouri River.
MANDAN	Stern-wheel snag boat.	150	138 0	24 0	4 7	1891	St. Louis, Mo			18,000	Upper Missouri River, Mo.
Missouri[15]	Side-wheel snag boat.	510	187 0	52 0	7 0	1888	Pittsburgh, Pa			100,000	Lower Missouri River.
Osage[16]	Towboat	14	60 0	14 0	2 7	1897	Great Falls, Mont			1,000	Osage River, Mo.
Sioux[17]	Motor launch		20 0	5 0	2 3	1909	Grafton, Ill	1909	Grafton, Ill	387	Missouri River.
St. Paul.											
Ogama	Steamboat	106	112 6	23 3	4 0	1887	Grand Forks, N.Dak			3,000	Red River of the North.
Oriole	Steamer	60	90 0	19 4	4 1	1908	Aitken, Minn	1910		3,500	Mississippi River.
Otter Tail	Dipper dredge	120	75 0	24 0	6 0	1882	Grand Forks, N. Dak			5,000	Red River of the North.
St. Croix	Hydraulic-pump dredge.	130	80 0	22 0	5 0	1898	St. Paul Park, Minn			1,000	St. Croix and Minnesota Rivers.
Warroad	Suction dredge	260	100 0	27 0	8 6	1904	Warroad, Minn			18,000	Warroad Harbor and River.

[1] Formerly U. S. Engineer No. 4.
[2] Formerly U. S. Engineer No. 6.
[3] Formerly U. S. Engineer No. 5.
[4] Formerly U. S. Engineer Gen'l H. L. Abbot.
[5] Formerly U. S. Engineer No. 6.
[6] Formerly U. S. Engineer No. 5.
[7] Formerly U. S. Engineer No. 9.
[8] Formerly U. S. Engineer No. 10.
[9] Formerly No. 150299.
[10] Formerly H. D. Munson, No. 96235.
[11] Formerly U. S. Engineer No. 8.
[12] Formerly U. S. Engineer No. 3.
[13] Formerly U. S. Engineer No. 4.
[14] Formerly U. S. Engineer Missouri.
[15] Formerly U. S. Engineer C. A. Suter.
[16] Formerly U. S. Engineer Col. H. M. Roberts.
[17] Formerly U. S. Engineer McPherson.

VESSELS OWNED BY THE UNITED STATES AND EMPLOYED IN THE ENGINEER DEPARTMENT, UNITED STATES ARMY—Continued.

District in which employed, and name of vessel.	Class.	Displacement.	Dimensions. Length.	Dimensions. Breadth.	Dimensions. Depth.	Built. When.	Built. Where.	Purchased. When.	Purchased. Where.	Estimated value.	Where employed.
Rock Island.		*Tons.*	*Ft. in.*	*Ft. in.*	*Ft. in.*						
Ada	Towboat	15	68 0	11 0	3 0	1889	Keokuk, Iowa			$1,530	Mississippi River between mouth of Missouri River and Minneapolis, Minn.
Ajax	Dipper dredge	115	70 0	26 0	6 0	1876	Quincy, Ill	1876	Keokuk, Iowa	6,100	Do.
Alert [1]*	Towboat	135	115 0	19 6	3 10	1874	Stillwater, Minn	1881	Stillwater, Minn	6,100	Do.
Apache	Dipper dredge	240	80 0	30 0	8 0	1895	Lyons, Iowa			6,000	Do.
Coal Bluff [2]	Towboat	175	128 0	25 0	4 6	1878	Ohio River	1881		6,785	Do.
David Tipton [3]*	Snag boat	264	160 0	33 0	5 0	1900	Jeffersonville, Ind			15,200	Do.
Elinor	Towboat	213	125 0	25 0	4 0	1905	do			6,500	Do.
Ellen [4]	do	200	124 0	26 6	4 5	1907	La Crosse, Wis	1910	Rock Island, Ill	12,000	Do.
ELSIE	do	40	67 0	13 0	3 0	1889	Jeffersonville, Ind			2,530	Do.
Emily	do	25	67 0	12 0	3 0	1889	Keokuk, Iowa			4,250	Do.
Etna	Suction dredge	266	130 0	28 0	5 0	1909	do			19,280	Do.
Fury*	Towboat	150	113 0	22 0	3 10	1881	Dubuque, Iowa			4,500	Do.
Geyser	Suction dredge	100	100 0	20 0	4 0	1893	Keokuk, Iowa			9,800	Do.
Grace	Towboat	35	79 0	17 0	3 3	1904	do			3,050	Do.
Hecla	Suction dredge	163	120 0	26 0	5 0	1901	Fountain City, Wis			10,400	Do.
Henry Bosse [5]	Towboat	100	100 0	19 6	3 10	1881	Dubuque, Iowa			4,440	Do.
Leona [6]	Gas towboat	10	30 0	12 0	3 0	1907	Blossomburg, Ill	1910	Rock Island, Ill	840	Milan section, Illinois and Mississippi Canal.
LOUISE	Towboat	39	61 0	12 0	3 0	1883	Keokuk, Iowa			1,920	Mississippi River between mouth of Missouri River and Minneapolis, Minn.
Lucia*	do	25	68 0	12 8	3 0	1885	do			1,700	Do.
Mac [7]	do	35	73 0	16 0	3 0	1891	Rock Island, Ill	1893	Rock Island, Ill	3,525	Do.
Madge	Gasoline launch	4	25 0	6 0	3 0	1904	St. Joseph, Mich			390	Do.
Marian	Towboat	54	80 0	18 0	3 0	1895	Keokuk, Iowa			5,000	Do.
Myra [8]	Gasoline launch	10	40 0	7 4	3 6	1902	La Crosse, Wis	1903	La Crosse, Wis	850	Do.
Peice	Suction dredge	250	119 0	30 0	5 0	1909	Stillwater, Minn			21,500	Do.
Phoenix	Dipper dredge	158	80 0	30 0	8 0	1885	Metropolis, Ill			14,500	Do.
Rock Island Rapids	Gas launch	4	22 0	4 0	2 0	1909	Newport, Ky			350	Do.
Ruth	Towboat	35	75 0	17 0	3 3	1895	Keokuk, Iowa			5,100	Do.
Vamos	Gasoline launch	5	31 0	7 0	2 2	1906	Red Wing, Minn			1,150	Do.
Vesuvius	Suction dredge	215	120 0	30 0	5 0	1909	Fountain City, Wis			22,150	Do.
Vulcan	Dipper dredge	219	80 0	30 0	8 0	1883	Davenport, Iowa			8,500	Do.
Cincinnati.											
Carrollton	Dipper dredge	250	80 0	30 0	6 9	1901	Jeffersonville, Ind			12,000	Kentucky River, Ky.
E. A. W	Steam launch	21	30 0	9 6	2 6	1901	New Albany, Ind			1,800	Ohio River.
E. A. Woodruff	Snag boat	863	220 0	48 0	7 6	1874	Newport, Ky			60,000	Do.
Frankfort	Dipper dredge	115	72 0	19 0	5 5	†1890	Cincinnati, Ohio			10,000	Kentucky River, Ky.
Gregory	Towboat	240	134 0	24 10	4 0	1910	Jeffersonville, Ind			15,000	Do.
INDIANA	Hydraulic and grapple dredge.	417	125 0	34 0	6 10	1908	do			100,586	Ohio River.
Kentucky	Towboat	370	148 0	34 0	5 6	1909	do			23,000	Kentucky River, Ky.
Malta*	Endless chain or ladder type dredge.	160	70 0	31 4	6 10	1888	Bucyrus, Ohio			11,500	Muskingum River, Ohio.
Merrill	Towboat	163	115 0	22 0	3 6	1908	Jeffersonville, Ind			11,000	Do.
Neil	Gasoline launch	1	25 0	5 6	2 3	1893	Gloucester, N. J	1893		800	Ohio River.
Ohio‡	Dipper dredge	270	110 0	31 6	6 8	1880	St. Louis, Mo			35,000	Do.
Oswego	do	235	92 0	31 6	6 1	1883	do			32,000	Do.
Pearl	Gasoline launch	5	40 0	7 6	4 0	1899	Grand Rapids, Mich			800	Kentucky River, Ky.
Pioneer	do	4	35 0	8 6	4 0	1908	Bay City, Mich	1908	Bay City, Mich	1,500	Big Sandy River, W. Va. and Ky.
Vega	Towboat	112	104 0	17 4	4 0	1901	Jeffersonville, Ind			6,300	Muskingum River, Ohio.
Wheeling.											
Addison	Dipper dredge	177	75 0	30 0	6 3	1880	Great Kanawha River, W. Va.			14,000	Kanawha River, W. Va.
Captain Turtle	Snag boat	80	65 0	30 0	4 6	1910	Marietta, Ohio			8,200	Do.
GEN. CRAIGHILL	Stern-wheel towboat.	142	116 5	27 0	4 3	1911	Jeffersonville, Ind			27,500	Ohio River below Pittsburgh.
JAMES RUMSEY	Towboat	125	120 0	22 0	4 3	1903	Charleston, W. Va			24,000	Kanawha River, W. Va.
L. C. Wolfe	Clamshell dredge	114	60 6	32 6	4 7		Unknown	1908	Pittsburgh, Pa	4,500	Dam No. 26, Ohio River.
Loma [9]	Steamboat	31	83 0	15 7	4 7	1899	Cincinnati, Ohio	1906	do	5,500	Do.
MASCOT	Steam launch	7	61 0	8 0	3 7	1893	Charleston, W. Va	1893	Charleston, W. Va		Do.
Rosecrans	Ladder dredge	176	111 0	22 0	5 0			1910	Wheeling, W. Va	11,000	Do.

[1] Formerly No. 105812, Ada B.
[2] Formerly No. 125587.
[3] Formerly U. S. Engineer Col. A. Mackenzie.
[4] Formerly No. 203944.
[5] Formerly U. S. {a Vixen. b David Tipton.
[6] Formerly No. 204610.
[7] Formerly No. 120837, Freddie.
[8] Formerly Titan.
[9] Formerly No. 155360, Ohio.
* Composite.
† Rebuilt, 1909, Cincinnati, Ohio.
‡ Remodeled 1905–6.

VESSELS OWNED BY THE UNITED STATES AND EMPLOYED IN THE ENGINEER DEPARTMENT, UNITED STATES ARMY—Continued.

District in which employed, and name of vessel.	Class.	Displacement.	Dimensions. Length.	Dimensions. Breadth.	Dimensions. Depth.	Built. When.	Built. Where.	Purchased. When.	Purchased. Where.	Estimated value.	Where employed.
Wheeling—Contd.											
		Tons.	*Ft. in.*	*Ft. in.*	*Ft. in.*						
Wheeling No. 2	Combination dredge.	130	70 6	32 0	4 0	.....	Pittsburgh, Pa	1908	Parkersburg, W. Va.	$3,000	Dam No. 26, Ohio River.
Wheeling No. 3	.....do	130	70 6	30 0	4 6	.....	.....do	1908	.....do	2,300	Do.
Wheeling No. 24	.....do	160	75 0	35 0	4 10	1910	Ohio River	.....		10,000	Do.
Pittsburgh.											
Albatross	Naphtha launch	1	30 0	6 0	2 6	1887	New York, N. Y	1892	Cincinnati, Ohio	500	Monongahela River.
DELUGE	Pump boat	171	80 0	20 0	4 2	1898	Elizabeth, Pa	1898	Pittsburgh, Pa	1,250	Ohio, Monongahela, and Allegheny Rivers.
Luzon	Naphtha launch	12	53 0	9 4	4 6	1901	New York, N. Y	1901	New York, N. Y	2,200	Monongahela, Allegheny, and Ohio Rivers.
No. 1	Dipper dredge	295	85 0	32 0	6 9	1903	Jeffersonville, Ind	.....		5,000	Monongahela River, Pa.
No. 2	.....do	197	86 6	30 0	5 0	1905	Parkersburg, W. Va.	1907	Pittsburgh, Pa	17,000	Monongahela and Allegheny Rivers.
Slackwater [1]	Stern-wheel repair boat.	229	120 0	26 4	4 3	1902	Marietta, Ohio	1902	.....do	9,000	Monongahela River, Pa. and W. Va.
SWAN [2]	Stern-wheel snag and repair boat.	264	159 0	31 4	5 0	1903	Pittsburgh, Pa	.....		28,500	Ohio and Monongahela Rivers.
T. P. Roberts	Stern-wheel towboat.	206	115 0	22 8	4 0	1906	Marietta, Ohio	1906	Pittsburgh, Pa	14,000	Allegheny and Monongahela Rivers.
WENONAH [3]	Steam launch	32	65 0	8 0	5 0	1894	Pittsburgh, Pa	1900	.....do	1,250	Ohio, Monongahela, and Allegheny Rivers.
Oswego.											
Brewerton [4]	Tug	50	58 4	15 7	8 11	1893	Benton Harbor, Mich.	1909	Bay City, Mich	8,500	Oswego, N. Y.
Frontenac	Dredge	400	100 0	36 0	8 0	1910	Oswego, N. Y	.....		.....	Charlotte, N. Y.
Ontario	Launch	2	27 0	6 0	3 0	1904	.....do	.....		350	Oswego, N. Y.
Wm. H. Lee [5]	Steam lighter	281	124 8	29 7	11 7	*1889	Brooklyn, N. Y	1910	New York, N. Y	21,500	Oswego Harbor, N. Y.
Buffalo.											
Dunkirk	Gas launch	1	24 6	6 8	3 0	1906	Dunkirk, N. Y	1906	Dunkirk, N. Y	100	Dunkirk, N. Y.
GEN'L THOS. LINCOLN CASEY. [6]	Tug	90	70 0	15 0	8 0	1898	Toledo, Ohio	1898	Toledo, Ohio	7,500	Buffalo Harbor, N. Y.
Gwendolen	Steam launch	8	31 0	8 0	4 6	1900	Erie, Pa	1900	Erie, Pa	1,200	Erie, Pa.
Cleveland.											
ARIEL	Steam launch	6	36 0	7 6	5 0	1905	Ashtabula, Ohio	1905	Ashtabula, Ohio	500	On general work of the district as needed.
BURTON	Suction dredge	1,200	177 0	38 0	19 0	1905	Sparrow Point, Md	.....		150,000	Do.
Burton No. 1	Gasoline launch	1	16 0	4 6	3 0	1905	Cleveland, Ohio	1905	Cleveland, Ohio	100	Do.
Inspector	.....do	6	34 0	7 0	4 6	1901	Detroit, Mich	1901	Detroit, Mich	500	Do.
Maumee	Dipper dredge	549	100 0	36 0	10 0	1893	Cleveland, Ohio	1893	Cleveland, Ohio	50,000	Do.
Quest	Tug	46	65 0	15 0	8 0	1903	Ashtabula, Ohio	1903	Ashtabula, Ohio	4,000	Do.
Spear [7]	.....do	160	85 0	20 0	10 0	1882	Green Bay, Wis	1893	Port Huron, Mich	5,000	Do.
VISITOR [8]	Steam tug	90	80 8	20 0	6 4	1892	Detroit, Mich	1897	Sandusky, Ohio	10,000	Do.
Detroit.											
ALFRED NOBLE [9]	Survey steamer	83	67 6	15 6	7 1	1905	Toledo, Ohio	1905	Toledo, Ohio	15,000	St. Marys River, Mich.
Col. J. L. Lusk [10]	.....do	295	124 6	19 4	9 8	1884	Manistee, Mich	1891	Manistee, Mich	26,000	Surveys North and Northwest Lakes.
Don	Gasoline launch	9	41 9	9 7	3 6	1904	Detroit, Mich	1907	Detroit, Mich	1,500	Detroit River.
Hancock	Survey steamer	151	96 6	17 0	7 6	†1890	Saugatuck, Mich	.....		7,500	St. Marys, St. Clair, and Detroit Rivers and Lakes Huron and St. Clair.
Hancock No. 1	Gas launch	½	15 6	4 6	2 6	1910	Detroit, Mich	.....		199	Do.
Sapper [11]	Tug	59	68 0	16 10	9 7	‡1888	Buffalo, N. Y	1903	Detroit, Mich	6,000	Harbor Beach, Mich.
No. 1	Gasoline launch	1	25 0	5 6	4 0	1894	New York City	1896	Chattanooga, Tenn.	300	St. Clair Flats Canal, Mich.
SEARCH [12]	Survey steamer	200	133 0	17 0	10 0	1896	Buffalo, N. Y	1899	New York, N. Y	25,000	Surveys North and Northwest Lakes.
Surveyor [13]	.....do	190	86 9	20 1	8 5	1891	South Haven, Mich	1903	Mackinac, Mich	18,000	Do.
U. S. Lake Survey No. 1. [14]	Tug	56	60 0	13 6	4 4	1891	Oshkosh, Wis	1899	Milwaukee, Wis	3,000	Do.

[1] Formerly No. 116011.
[2] Formerly U. S. Engineer Gen. Theodore Schwan.
[3] Formerly No. 81473.
[4] Formerly {a No. 107004. b U. S. Engineer Arthur Jones.}
[5] Formerly No. 81251, Wm. E. Chapman.
[6] Formerly {a No. 86412. b U. S. Engineer Gen'l John M. Wilson.}
[7] Formerly No. 145297, Thomas Spear.
[8] Formerly No. 161685.
[9] Formerly No. 202203.
[10] Formerly {a No. 126267, Charles Williams. b U. S. Engineer Gen. Williams.}
[11] Formerly {a John Johnson (76704). b U. S. Engineer John Johnson.}
[12] Formerly {a No. 136561, st. y. Enquirer. b U. S. S. Enquirer, transferred by Navy Department Aug. 28, 1899.}
[13] Formerly No. 141155, Lorain L.
[14] Formerly U. S. Engineer st. a. Gen. G. K. Warren.
* Rebuilt, 1894.
† Rebuilt, 1906, Detroit, Mich.
‡ Rebuilt, 1901, Toledo, Ohio.

Vessels Owned by the United States and Employed in the Engineer Department, United States Army—Continued.

District in which employed, and name of vessel.	Class.	Displacement.	Dimensions. Length.	Dimensions. Breadth.	Dimensions. Depth.	Built. When.	Built. Where.	Purchased. When.	Purchased. Where.	Estimated value.	Where employed.
Detroit—Continued.		*Tons.*	*Ft. in.*	*Ft. in.*	*Ft. in.*						
U. S. Lake Survey No. 2.[1]	Survey steamer	48	60 6	14 6	7 6	1890 / 1909	Detroit, Mich.			$5,000	Surveys North and Northwest Lakes.
U. S. Lake Survey No. 3.[2]	Motor launch	2	22 0	6 0	3 0	1902	St. Joseph, Mich.	1902	St. Joseph, Mich.	300	Do.
U. S. Lake Survey No. 4.	do	10	36 0	9 10	4 6	1905	Detroit, Mich.			1,000	Do.
U. S. Lake Survey No. 5.	do	10	36 0	8 8	4 0	1909	Manitowoc, Wis.			1,425	Do.
U. S. Lake Survey No. 6.	do	10	36 0	8 8	4 0	1909	do			1,425	Do.
U. S. Lake Survey No. 7.	Launch	1	22 4	6 6	3 0	1905				350	Do.
West Neebish	Tug	47	53 3	15 1	8 2	1909	Sault Ste. Marie, Mich.			7,000	St. Marys River, Mich.
Grand Rapids.											
Bertha S.	Naphtha launch	4	33 0	6 6	2 0	1897	Grand Rapids, Mich.	1897	Grand Rapids, Mich.	400	Grand River, Mich.
Col. Farquhar	Dipper dredge		76 0	24 0	6 0	1869	Grand Haven, Mich.			2,000	Do.
Engineer	Naphtha launch	10	37 6	7 8	3 0	1902	Grand Rapids, Mich.			800	Do.
Gen'l G. G. Meade[3]	Suction dredge	2,596	177 0	38 0	19 0	1904	Sparrow Point, Md.			162,000	Harbors east shore Lake Michigan.
Gen'l Gillmore *	Tug	47	61 6	15 0	4 9	†1889	Chicago, Ill.	1889	Chicago, Ill.	3,000	Grand River, Mich.
Gen'l Ludlow	Suction dredge	190	162 1	36 9	3 6	1904	Grand Haven, Mich.			39,000	Do.
Ludington	Naphtha launch	1	22 0	5 0	2 2	1909	Grand Rapids, Mich.	1909	Grand Rapids, Mich.	350	Ludington, Mich.
Messenger	do	1	17 7	5 6	2 3	1907	Muskegon, Mich.			200	Harbors east shore Lake Michigan.
Saginaw	Conveyor	92	83 9	32 0	6 7	1891	Saginaw, Mich.	1891	Saginaw, Mich.	6,000	Grand River, Mich.
Chicago.											
Calumet[4]	Gasoline launch	2	22 0	5 0	1 4	1905	Racine, Wis.	1906	Three Lakes, Wis.	150	Calumet Harbor and Riv.
Dearborn	Steam launch	19	50 0	8 6	3 2	1902	do	1902	Racine, Wis.	2,700	Chicago and Calumet Rivers and harbors.
Fox	Towboat	42	69 2	12 0	3 0	1897	Keokuk, Iowa			2,000	Illinois River, Ill.
No. 1	Steam dredge	187	79 10	30 0	7 4	1879	Beardstown, Ill.			1,500	Do.
No. 2	do	195	79 10	30 0	8 0	1883	do			1,000	Do.
Pearl	Towboat	54	85 1	18 0	4 1	‡1897	Keokuk, Iowa			6,500	Do.
Milwaukee.											
Algoma[5]	Dipper dredge	258	78 6	31 4	7 2	1872	Chicago, Ill.			10,000	Port Washington, Wis.
Appleton[6]	do	214	90 0	32 0	7 0	1872	Dubuque, Iowa	1876	Berlin, Wis.	8,960	Fox River, Wis.
Ariadne	Steam launch	17	40 0	9 0	4 8	1899	Manitowoc, Wis.	1899	Manitowoc, Wis.	2,100	Sturgeon Bay Canal, Wis.
Fox	Side-wheel tug	128	106 0	30 0	5 0	1900	Oshkosh, Wis.			4,470	Fox River, Wis.
Heron	Gasoline launch	11	35 0	9 0	4 0	1908	Two Rivers, Wis.	1908	Two Rivers, Wis.	1,400	Milwaukee, Wis.
Industry[7]	Tug	53	62 6	16 0	8 6	1890	Manitowoc, Wis.	1899	Menominee, Mich.	3,000	Port Washington, Wis.
Inspector	Steam launch	26	50 0	8 9	4 8	1903	Racine, Wis.	1903	Racine, Wis.	1,710	Milwaukee, Wis.
Kingfisher	Gasoline launch	15	40 0	10 0	4 4	1908	Two Rivers, Wis.	1908	Two Rivers, Wis.	2,500	Manitowoc, Wis.
Manitowoc[8]	Survey steamer	190	100 0	20 0	10 6	1909	Manitowoc, Wis.			37,000	Harbors of Lake Michigan.
Mallard	Gasoline launch	9	35 0	9 0	3 9	1907	Two Rivers, Wis.	1907	Two Rivers, Wis.	700	Manitowoc, Wis.
Omro[9]	Clamshell dredge	160	100 0	30 0	6 0	1878	Portage, Wis.			4,715	Fox River, Wis.
Oshkosh	Steam elevator suction.	234	75 0	31 0	6 0	1905	Green Bay, Wis.			21,279	Do.
Wolf	Side-wheel tug	114	89 0	30 0	4 6	1900	Oshkosh, Wis.			4,570	Do.
Duluth.											
Arc	Naphtha launch	1	16 0	4 6	3 0	1897	St. Joseph, Mich.	1897	St. Joseph, Mich.	125	Houghton, Mich.
Chord	do	2	22 6	5 6	3 6	1897	do	1897	do	250	Duluth-Superior Harbor.
Circle[10]	Tug	43	46 5	14 0	6 7	1885	Buffalo, N. Y.	1903	Duluth, Minn.	3,000	Houghton, Mich.
Curve	Naphtha launch	2	22 6	5 6	3 6	1897	St. Joseph, Mich.	1897	St. Joseph, Mich.	300	Duluth-Superior Harbor.
Essayons	Tug	130	85 0	21 0	11 6	1908	Muskegon, Mich.	1909		40,000	Do.
Tangent	Steam launch	13	41 0	8 0	4 7	1889	Chicago, Ill.	1889	Chicago, Ill.	500	Do.
Tortoise	Hydraulic dredge	196	102 0	24 0	5 6	1905	Superior, Wis.			25,000	Do.
Vidette[11]	Steam yacht	124	90 0	14 9	10 0	1886	Poughkeepsie, N. Y.	1897	Duluth, Minn.	5,000	Duluth, Minn.
Los Angeles.											
Pedrito	Gasoline launch	5	30 0	7 0	3 4	1904	San Pedro, Cal.			935	Los Angeles Harbor.
San Pedro	Suction dredge	900	140 8	40 8	10 7	1904	do			53,136	Do.

[1] Formerly { a Fannie H. No. 120800. b U. S. Engineer st. s. Compass.
[2] Formerly U. S. Engineer st. s. Stadia.
[3] Formerly Gen'l Gillespie.
[4] Formerly Libbie H.
[5] Formerly U. S. Engineer No. 1.
[6] Formerly U. S. Engineer No. 4.
[7] Formerly Harrison Ludington, No. 96036.
[8] Formerly st. s. Engineer (206319).
[9] Formerly U. S. Engineer No. 5.
[10] Formerly Ada Barrett, No. 106373.
[11] Formerly Nautilus, No. 130487.
* Composite.
† Rebuilt in 1906.
‡ Rebuilt, 1909, Beardstown, Ill.

VESSELS OWNED BY THE UNITED STATES AND EMPLOYED IN THE ENGINEER DEPARTMENT, UNITED STATES ARMY—Continued.

District in which employed, and name of vessel.	Class.	Displacement.	Dimensions.			Built.		Purchased.		Estimated value.	Where employed.
			Length.	Breadth.	Depth.	When.	Where.	When.	Where.		
San Francisco.		*Tons.*	*Ft. in.*	*Ft. in.*	*Ft. in.*						
General Alexander.	Towboat	110	77 6	18 0	8 0	1901	San Francisco, Cal.	1901	San Francisco, Cal	$14,000	Transferred to Quartermaster's Department temporarily.
Seizer	Stern-wheel snag boat.	240	136 6	34 0	4 8	1881	Stockton, Cal			20,000	Sacramento and Feather Rivers, Cal.
Tackle	Snag scow	60	64 0	28 0	3 6	1908	Oakland, Cal			5,500	Do.
Portland, Oreg.											
Arago	Tug	130	89 10	18 0	9 0	1905	Portland, Oreg			14,000	Fort Stevens, Oreg.
Cascade [1]	Suction and dipper dredge.	200	69 0	30 0	5 0	1906	Cascade Locks, Oreg			4,000	Cascade Locks, Oreg.
Champoeg [2]	Dipper dredge	165	78 0	34 0	5 6	*1895	Portland, Oreg	1903	Portland, Oreg	12,000	Columbia and lower Willamette Rivers.
CHINOOK [3]	Sea dredge	7,000	445 0	49 0	21 6	1892	Belfast, Ireland			450,000	Mouth of Columbia River.
CLATSOP	Hydraulic dredge	1,360	180 0	38 0	20 6	1908	Newport News, Va			210,000	Columbia and lower Willamette Rivers.
Cowlitz [4]	Dipper dredge	162	80 0	30 0	5 0	1904	Portland, Oreg			4,000	Willamette River above Portland, Oreg.
Dolly	Naphtha launch	2	25 0	6 0	2 0	1899	Morris Heights, N.Y.	1900	New York, N. Y.	250	Columbia and lower Willamette Rivers.
Eureka	Gas launch	3	25 0	8 6	3 3	1908	Wilmington, Del			350	Do.
G. H. Mendell	Tug	194	91 6	18 3	8 4	1889	Portland, Oreg			2,000	Out of commission.
Jennie	Gasoline launch	5	30 0	8 0	3 2	1907	do			1,000	Tillamook, Oreg.
Margaretta	Naphtha launch	3	21 0	5 6	2 6	1892	Tacoma, Wash	1892	Tacoma, Wash	40	Do.
Mathloma	Snag boat	376	140 0	34 0	5 0	†1896	Portland, Oreg			13,000	Willamette River above Portland, Oreg.
Mohawk	Steam launch	10	30 3	7 10	4 0	1899	Morris Heights, N.Y.			1,500	Out of commission.
Oregon	Suction dredge	533	120 0	36 0	9 0	1908	Portland, Oreg			* 80,000	Coast of Oregon.
Umatilla	Dipper dredge	481	159 9	34 4	5 1	1908	Celilo, Oreg			50,000	Upper Columbia and Snake Rivers.
Wallowa	do	175	125 0	25 6	5 0	1904	Riparia, Wash			21,000	Snake River.
Seattle.											
Skagit	Steam snag boat	175	114 1	31 0	5 0	‡1883	Port Madison, Wash			8,000	Rivers of Puget Sound.
Vigilant	Gasoline launch	22	63 11	11 6	4 0	1908	Eagle Harbor, Wash.			9,500	Do.
WILSON [5]	Tug	106	94 0	19 6	11 0	1899	Detroit, Mich			27,000	Puget Sound, Wash.
Manila.											
ENGINEER	Tug	157	106 0	20 0	11 0	1907	Hongkong, China	1908	Hongkong, China	38,000	Manila and Subig Bay P.I.
SAN PEDRO	do	112	92 10	20 10	10 6	1890	England	1909	Manila, P.I.	23,000	Do.

[1] Formerly U. S. Engineer No. 3.
[2] Formerly U. S. Engineer No. 1.
[3] Formerly transport Grant. Remodeled at San Francisco, Cal., 1903; remodeled at Portland, Oreg., 1910.
[4] Formerly U. S. Engineer No. 2.
[5] Formerly U. S. Engineer st. s. Gen'l J. M. Wilson.
* Rebuilt, 1906.
† Rebuilt, 1906, Portland, Oreg.
‡ Rebuilt, 1896, Ballard, Wash.

VESSEL BELONGING TO THE ORDNANCE DEPARTMENT, UNITED STATES ARMY.

(Steel vessels in SMALL CAPITALS.)

Name.	Rig.	Gross.	Net.	Dimensions.			When built.	Where built.	Cost.	Station.
				Length.	Breadth.	Depth.				
				Feet.	*Feet.*	*Feet.*				
ORDNANCE	Screw steamer	293	199	108.6	26.0	12.5	1905	Wilmington, Del	$72,597.00	New York, N. Y.

VESSELS OF THE REVENUE-CUTTER SERVICE, TREASURY DEPARTMENT.

(Steel vessels in SMALL CAPITALS; iron vessels in *italics*.)

Name.	Signal letters.	Class.	Tons displacement.	Dimensions.						Guns.	When built.	Where built.	Headquarters.
				Length.		Breadth.		Depth.					
First class.													
				Ft.	*in.*	*Ft.*	*in.*	*Ft.*	*in.*				
ACUSHNET	G. V. H. P.	St. s	800	152	0	29	0	16	4	2	1908	Newport News, Va	New Bedford, Mass.
ALGONQUIN	G. V. F. L.	St. s	1,181	205	6	32	0	17	0	5	1898	Cleveland, Ohio	San Juan, P. R.
Androscoggin	G. V. H. K.	St. s	1,605	210	0	35	2	26	3	4	1908	Tompkins Cove, N. Y	Portland, Me.
Apache [1]	G. V. B. S.	St. s	708	188	9	29	0	10	0	3	1891	Baltimore, Md	Baltimore, Md.
Bear [2]	G. V. D. M.	St. s	1,700	198	6	30	0	19	8	3	1874	Greenock, Scotland	San Diego, Cal.
GRESHAM	G. V. F. D.	St. s	1,090	205	6	32	0	17	0	4	1897	Cleveland, Ohio	Boston, Mass.
ITASCA [3]	G. V. H. F.	St. s	980	189	6	32	0	19	5	15	1893	Elizabethport, N. J	New London, Conn.
Manning †	G. V. F. K.	St. s	1,155	205	0	32	0	17	0	4	1897	Boston, Mass	Astoria, Oreg.
McCulloch †	G. V. F. J.	St. s	1,415	219	0	33	4	17	10	6	1898	Philadelphia, Pa	San Francisco, Cal.
MIAMI	G. V. H. T.	St. s	1,181	190	0	32	6	18	1	3	1912	Newport News, Va	Key West, Fla.
MOHAWK	G. V. F. T.	St. s	1,148	205	6	32	0	17	0	2	1902	Richmond, Va	New York, N. Y.
ONONDAGA	G. V. F. M.	St. s	1,192	205	6	32	0	17	0	4	1898	Cleveland, Ohio	Norfolk, Va.
Rush	G. V. C. L.	St. s	701	175	0	26	0	15	0	1	1885	Port Blakeley, Wash	Juneau, Alaska.
SEMINOLE	G. V. F. P.	St. s	845	188	0	29	6	16	6	4	1900	Baltimore, Md	Wilmington, N. C.
SENECA	G. V. H. L.	St. s	1,445	204	0	34	0	25	9	4	1908	Newport News, Va	Tompkinsville, N. Y.
SNOHOMISH	G. V. H. N.	St. s	879	152	0	29	0	17	6	2	1908	Wilmington, Del	Neah Bay, Wash.
TAHOMA	G. V. H. Q.	St. s	1,215	191	8	32	6	17	6	4	1908	Camden, N. J	Seattle, Wash.
Thetis [4]	G. V. F. Q.	St. s	1,250	188	6	29	2	17	0	1	1881	Dundee, Scotland	Honolulu, Hawaii.
TUSCARORA	G. V. F. S.	St. s	732	178	0	30	0	15	0	1	1902	Richmond, Va	Milwaukee, Wis.
UNALGA	G. V. H. S.	St. s	1,181	190	0	32	6	18	1	3	1912	Newport News, Va	Juneau, Alaska.
YAMACRAW	G. V. H. R.	St. s	1,082	191	8	32	6	17	6	4	1908	Camden, N. J	Savannah, Ga.
Second class.													
Colfax	G. V. C. P.	St. p	.....	179	5	25	0	9	8	.....	1871	Camden, N. J	Arundel Cove, Md.
FORWARD	G. V. D. K.	St. s	495	153	6	25	0	10	4	1	1882	Wilmington, Del	Key West, Fla.
Morrill	G. V. D. N.	St. s	420	145	3	24	0	12	3	1	1889	.....do	Detroit, Mich.
PAMLICO	G. V. H. J.	St. s	451	158	0	30	0	10	0	2	1907	.....do	Newbern, N. C.
WINDOM	G. V. D. T.	St. s	670	170	8	27	0	13	5	4	1896	Dubuque, Iowa	Galveston, Tex.
Winona	G. V. D. P.	St. s	400	148	6	26	3	11	5	1	1890	Wilmington, Del	Mobile, Ala.
Woodbury	G. V. B. W.	St. s	500	146	6	28	6	11	0	1	1864	Philadelphia, Pa	Eastport, Me.
Third class.													
Arcata	G. V. H. C.	St. s	138	85	0	17	6	10	6	.....	1903	San Francisco, Cal	Port Townsend, Wash.
Calumet	G. V. D. R.	St. s	170	94	6	20	6	10	3	.....	1894	Buffalo, N. Y	New York, N. Y.
DAVEY	G. V. H. M.	St. s	182	92	11	19	0	11	0	.....	1908	Wilmington, Del	New Orleans, La.
GOLDEN GATE	G. V. F. H.	St. s	240	110	0	20	6	11	3	.....	1896	Seattle, Wash	San Francisco, Cal.
Guthrie	G. V. B. Q.	St. s	149	88	0	17	6	9	3	.....	1895	Baltimore, Md	Baltimore, Md.
Hartley	G. V. B. T.	St. s	64	64	6	11	0	5	0	.....	1875	San Francisco, Cal	San Francisco, Cal.
Hudson	G. V. D. Q.	St. s	179	96	6	20	0	10	3	.....	1893	Camden, N. J	New York, N. Y.
MACKINAC	G. V. H. B.	St. s	241	110	0	20	6	12	1	.....	1903	Baltimore, Md	Sault Ste. Marie, Mich.
Manhattan	G. V. C. D.	St. s	145	102	0	20	5	11	0	.....	1873	Chester, Pa	New York, N. Y.
WINNISIMMET	G. V. F. W.	St. s	182	96	6	20	6	10	3	.....	1903	Baltimore, Md	Boston, Mass.
WISSAHICKON	G. V. H. D.	St. s	194	96	6	20	6	10	3	.....	1904	.....do	Philadelphia, Pa.
Launches.													
Alert	G. V. F. R.	St. s	35	61	6	11	3	5	0	.....	1907	Mobile, Ala	Mobile, Ala.
Guide	.....	Ga. s	41	70	0	13	0	7	11	.....	1907	Bayonne, N. J	New York, N. Y.
Patrol	.....	Ga. s	9	36	2	8	11	4	2	.....	1899	Jersey City, N. J	Chicago, Ill.
Penrose	G. V. D. L.	St. s	41	67	0	12	0	5	0	.....	1883	Bentley Manor, N. Y	Pensacola, Fla.
Scout	G. V. F. C.	St. s	36	65	0	9	6	5	3	.....	1896	Port Townsend, Wash	Port Townsend, Wash.
TYBEE	G. V. D. W.	St. s	28	63	0	11	8	7	1	.....	1895	Camden, N. J	Savannah, Ga.
Vigilant	.....	St. s	45	11	0	6	10	4	6	.....	1910	Bay City, Mich	Sault Ste. Marie, Mich.

[1] Formerly U. S. R. C. Galveston.
[2] Formerly { *a* British st. s. Bear. *b* U. S. S. Bear; transferred to R. C. S. in 1885.
[3] Formerly U. S. S. Bancroft: transferred to R. C. S. in 1906.
[4] Formerly { *a* British st. s. Thetis. *b* U. S. S. Thetis; transferred to R. C. S. in 1899.
† Composite.

VESSELS OF THE PUBLIC HEALTH SERVICE, TREASURY DEPARTMENT.

(Steel vessels in SMALL CAPITALS; iron vessels in *italics*.)

Rig.	Name of vessel.	Gross tonnage.	Net tonnage.	Dimensions.			When built.	Where built.	Estimated cost.	Service.	Where stationed.
				Length.	Breadth.	Depth.					
				Feet.	*Feet.*	*Feet.*					
St. s...	*Petrel			40.0	10.0	4.5	1903	Neponset, Boston, Mass.	$4,646.00	Boarding launch...	Portland, Me., Quarantine.
St. s...	*Groenevelt			44.0	7.9	4.3	1899	New York, N. Y	3,375.00	.....do	Reedy Island Quarantine, Port Penn, Del.
St. s...	[1] NEPTUNE	144	98	105.0	21.0	11.6	1901	Baltimore, Md	48,000.00	Boarding steamer..	Do.
Ga. s..	Beta			21.0	5.0	2.0		New York, N. Y		Boarding launch....	Do.
St. s...	[2] BRATTON	83	57	100.2	13.2	5.8	1895	West Bay City, Mich.	22,000.00	Boarding steamer..	Savannah Quarantine, Savannah, Ga.
Ga. s..	Spray			39.0	8.6			New York, N. Y		Boarding launch....	Cape Charles Quarantine, Fort Monroe, Va.
Ga. s...	Plover			40.0	8.0		1911	Norfolk, Va	4,674.00	.....do	Do.
Hulk..	[a] Jamestown	1,150	888	163.6	36.0	16.0	1845	Gosport, Va		Disinfecting barge and detention of passengers.	Cape Charles Quarantine, Cape Charles, Va.
Hulk..	Chase		520				1878	Philadelphia, Pa			Do.
Ga. s..	Gamma			23.0	6.0	3.0	1900	New York, N. Y		Disinfecting barge and detention of passengers.	Cape Fear Quarantine, Southport, N. C.
Hulk..	[3] Portsmouth			153.0	38.3	16.6	1843	Kittery, Me		Boarding launch....	Charleston Quarantine, Charleston, S. C.
Ga. s..	Flamingo			30.0						.....do	Do.
Ga. s..	Curlew			35.0				New York, N. Y	3,456.00	.....do	Savannah Quarantine.
Ga. s..	Mercury			35.0				.....do		.....do	South Atlantic Quarantine, Inverness, Ga.
Ga. s..	Annie			18.0				.....do		.....do	Cumberland Sound Quarantine, Fernandina, Fla.
Ga. s..	R. P. Daniel			25.0	6.5	2.5		.....do		.....do	St. Johns River Quarantine, Mayport, Fla.
Ga. s..	Gannet			36.0	8.0	3.5	1904	.....do		.....do	Key West Quarantine, Key West, Fla.
St. p...	[4] *Wistaria*	450	252	167.5	25.0	10.0	1882			Disinfecting steamer	Key West Quarantine.
Ga. s..	Alpha			25.0	7.0	4.0	1910	Tampa, Fla	965.00	Boarding launch....	Tampa Bay Quarantine, Fort De Soto, Fla.
Ga. s..	Sea Gull			30.0				New York, N. Y		.....do	Bocagrande Quarantine, Bocagrande, Fla.
Ga. s..	†Genevieve			35.0	9.0	3.6	1901	.....do		.....do	Pensacola Quarantine, Pensacola, Fla.
Ga. s..	Osprey			42.0	8.6	2.6	1907	.....do	3,913.00	.....do	Do.
Barge..	Chipman	1,064		185.0	38.0		1884			Disinfecting barge..	Mobile Quarantine, Fort Morgan, Ala.
Ga. s...	Zeta			29.5	6.5		1910		900.00	Boarding launch....	Do.
Ga. s..	Hermes			43.0	14.0	2.6	1905	New York, N. Y		.....do	Gulf Quarantine, Biloxi, Miss.
St. s...	Assistance						1888		3,200.00	Boarding steamer...	New Orleans Quarantine, New Orleans, La.
Ga. s...	Felicien									Boarding launch....	Do.
St. s...	*Long			40.0	9.3	4.6	1900	New York, N. Y	7,644.21	.....do	San Juan Quarantine, San Juan, P. R.
Ga. s...	Epsilon			25.0	6.0	2.7	1910		850.00	.....do	Do.
Barge..	[5] Argus	447	378	139.8	30.0	16.0	1883	East Deering, Me		Disinfecting barge..	Ponce, P. R.
St. s...	*Penguin			55.0	11.0	5.0		San Francisco, Cal	7,480.00	Boarding launch...	San Diego Quarantine. San Diego, Cal.
Ga. s..	Nightingale			35.0	7.0	4.0	1893	New York, N. Y		.....do	Do.
St. p...	[6] ARGONAUT	188	127	109.0	23.0	11.2	1904	Baltimore, Md	60,000.00	Boarding steamer..	San Francisco, Cal.

[1] Formerly st. s. Neptune, No. 130931.
[2] Formerly steam yacht Wapiti, No. 81507, purchased at Port Huron, Mich., Oct. 14, 1899.
[3] Formerly U. S. S. Portsmouth.
[4] Formerly U. S. Lighthouse st. p. Wistaria.
[5] Formerly {a schooner Falmouth, No. 120571. b U. S. M. H. schooner Falmouth.
[6] Formerly st. s. Neptune, No. 200713.
[a] Loaned by Navy Department in 1892.
* Built under contract.
† Transferred.

VESSELS OF THE PUBLIC HEALTH SERVICE, TREASURY DEPARTMENT—Continued.

Rig.	Name of vessel.	Gross tonnage.	Net tonnage.	Dimensions.			When built.	Where built.	Estimated cost.	Service.	Where stationed.
				Length.	Breadth.	Depth.					
				Feet.	*Feet.*	*Feet.*					
St. s...	*GEO. M. STERNBERG			80.0	16.9	5.9	1892	San Francisco, Cal...	$28,900.00	Boarding steamer...	San Francisco Quarantine, Angel Island, Cal.
Hulk..	[a] Omaha	2,400	1,122	250.6	38.0	16.6	1869	Philadelphia, Pa		Disinfecting barge..	Do.
Ga. s..	Albatross			58.0	11.0	4.2	1909	San Francisco, Cal...	9,780.00		Do.
Ga. s..	Cascade			38.0	8.0	3.0	1895	New York, N. Y.		Boarding launch....	Port Townsend Quarantine, Port Townsend, Wash.
Ga. s..	Wightman			72.0	14.0	6.6	1909	Seattle, Wash	18,652.00		Do.
St. s...	*Oahu			36.0	8.7	4.5	1900	San Francisco, Cal.	6,279.89	Boarding launch....	Honolulu Quarantine, Honolulu, Hawaii.
Ga. s...	Pelican			40.0	8.0		1911	do	4,674.00	do	Do.
St. s...	[b] Zapote			83.0	13.0			Hongkong, China	10,350.00	Boarding steamer..	Manila, P. I.

[a] Loaned by Navy Department in 1893. [b] Purchased in China. * Built under contract.

TENDERS OF THE LIGHTHOUSE SERVICE, DEPARTMENT OF COMMERCE AND LABOR.

(Steel vessels in SMALL CAPITALS; iron vessels in *italics*.)

Name.	Signal letters.	Rig or class.	Gross tonnage.	Dimensions.			Indicated horsepower.	When built.	Where built.	Officers.	Men.	Station.
				Length (bet. p.p.)	Breadth	Depth.						
				Feet.	*Feet.*	*Feet.*						
AMARANTH	G. V. N. R.	St. s	744	150.0	28.0	14.0	672	1892	Cleveland, Ohio	5	18	Detroit, Mich.
ANEMONE	G. V. R. H.	St. s	677	174.0	30.0	16.0	1,000	1908	Camden, N. J	6	23	Boston, Mass.
Arbutus	G. V. M. T.	St. s	400	145.0	25.0	11.0	360	1879	Baltimore, Md	5	19	New Orleans, La.
ASPEN	G. V. M. D.	St. s	277	118.0	25.0	12.0	440	1906	Toledo, Ohio	4	11	Detroit, Mich.
AZALEA	G. V. N. Q.	St. s	*500	145.0	25.0	12.0	400	1891	New York, N. Y	5	19	Boston, Mass.
CAMELLIA	G. V. R. N.	St. s	*183	106.0	24.0	10.0	285	1911	Muskegon, Mich	4	12	New Orleans, La.
COLUMBINE	G. V. N. M.	St. s	424	145.0	27.0	15.0	800	1892	Cleveland, Ohio	5	18	Ketchikan, Alaska.
CROCUS	G. V. P. N.	St. s	626	155.0	29.0	14.0	700	1904	Shooters Island, N. Y	6	21	Buffalo, N. Y.
CYPRESS	G. V. R. D.	St. s	677	174.0	30.0	16.0	1,000	1908	Camden, N. J	6	23	Charleston, S. C.
Daisy [1]	G. V. P. F.	St. s	35	74.0	14.0	5.0	60	1892	New Bedford, Mass	2	4	Tompkinsville, N. Y.
Gardenia [2]	G. V. N. J.	St. s	150	117.0	20.0	9.0	200	1879	East Deering, Me	4	11	Do.
GOLDENROD	G. V. N. H.	St. p	461	150.0	27.0	4.0	152	1888	Jeffersonville, Ind	5	16	Cincinnati, Ohio.
HEATHER	G. V. P. L.	St. s	*731	165.0	28.0	15.0	685	1903	Seattle, Wash	5	18	Portland, Oreg.
HIBISCUS	G. V. R. F.	St. s	677	174.0	30.0	16.0	1,000	1908	Camden, N. J	6	23	Portland, Me.
Holly	G. V. P. J.	St. p	367	167.0	24.0	10.0	400	1881	Baltimore, Md	4	16	Baltimore, Md.
HYACINTH	G. V. P. Q.	St. s	738	150.0	28.0	14.0	878	1903	Port Huron, Mich	5	18	Chicago, Ill.
IRIS [3]	G. V. P. H.	St. s	428	142.0	30.0	10.0	800	1897	Philadelphia, Pa	5	19	Philadelphia, Pa.
IVY	G. V. P. R.	St. s	550	165.0	30.0	13.0	700	1904	Baltimore, Md	4	22	San Juan, P. R.
Jessamine	G. V. M. J.	St. p	257	146.0	24.0	10.0	350	1881	do	4	16	Baltimore, Md.
John Rodgers	G. V. N. B.	St. p	260	151.0	27.0	9.0	260	1883	Newburgh, N. Y	4	16	Tompkinsville, N. Y.
JUNIPER	G. V. P. S.	St. s	84	90.0	18.0	8.0	290	1903	Baltimore, Md	2	4	Baltimore, Md.
KUKUI	G. V. R. L.	St. s	677	174.0	30.0	16.0	1,000	1908	Camden, N. J	5	23	Honolulu, Hawaii.
LARKSPUR	G. V. P. M.	St. s	685	162.0	30.0	14.0	1,137	1903	Port Richmond, N. Y	6	22	Tompkinsville, N. Y.
LILAC	G. V. N. P.	St. s	434	145.0	27.0	15.0	800	1892	Cleveland, Ohio	5	19	Do.
Madroño	G. V. N. F.	St. s	411	164.0	27.0	15.0	700	1885	Camden, N. J	5	18	San Francisco, Cal.
MAGNOLIA	G. V. P. T.	St. s	550	165.0	30.0	13.0	720	1904	Baltimore, Md	6	22	New Orleans, La.
MAPLE	G. V. N. S.	St. s	392	155.0	30.0	12.0	650	1893	Elizabethport, N. J	6	22	Baltimore, Md.
MANGROVE	G. V. N. T.	St. s	572	165.0	30.0	12.0	550	1897	do	6	22	Key West, Fla.
MANZANITA	G. V. R. J.	St. s	677	174.0	30.0	16.0	1,000	1908	Camden, N. J	6	23	Portland, Oreg.
Marigold	G. V. P. C.	St. s	454	150.0	27.0	12.0	550	1890	Wyandotte, Mich	5	18	Detroit, Mich.
MAYFLOWER	G. V. N. W.	St. s	572	155.0	30.0	12.0	650	1897	Bath, Me	6	22	Boston, Mass.
Mistletoe	G. V. L. W.	St. p	352	153.0	26.0	9.0	370	1872	Chester, Pa	4	16	Tompkinsville, N. Y.
Myrtle	G. V. L. T.	St. s	348	130.0	25.0	11.0	225	1872	Philadelphia, Pa	4	17	Do.
OLEANDER	G. V. N. D.	St. p	344	165.0	34.0	7.0	600	1903	Dubuque, Iowa	3	17	St. Louis, Mo.
ORCHID	G. V. R. M.	St. s	677	174.0	30.0	16.0	1,000	1908	Camden, N. J	6	23	Baltimore, Md.
Pansy	G. V. M. W.	St. s	314	147.0	25.0	11.0	250	1878	Philadelphia, Pa	4	17	Tompkinsville, N. Y.
SEQUOIA	G. V. R. K.	St. s	677	174.0	30.0	16.0	1,000	1908	Camden, N. J	6	23	San Francisco, Cal.
Snowdrop	G. V. R. W.	Ga. s	32	61.0	11.0	5.0	‡36	1896	Morris Heights, N. Y	2	2	Charleston, S. C.
SUMAC	G. V. P. W.	St. s	681	160.0	30.0	15.0	700	1903	Port Richmond, N. Y	6	21	Chicago, Ill.
SUNFLOWER	G. V. R. B.	St. s	*797	163.0	31.0	15.0	900	1907	Wilmington, Del	6	22	Baltimore, Md.
Thistle [4]	G. V. P. D.	St. s	32	60.0	15.0	7.0	‡45	1890	Baltimore, Md	2	4	Do.
TULIP	G. V. R. C.	St. s	677	174.0	30.0	16.0	1,000	1908	Camden, N. J	6	24	Tompkinsville, N. Y.
TWO MYRTLES		St. s	96	80.0	23.0	7.0	100	1899		2	5	Chicago, Ill.
Water Lily	G. V. P. K.	Ga. s	33	61.0	11.0	5.0	‡32	1895	Morris Heights, N. Y	2	2	Charleston S. C.
ZINNIA	G. V. N. K.	St. s	417	150.0	27.0	12.0	650	1888	Baltimore, Md	5	19	Portland, Me.

[1] Formerly Genevieve, No. 86212.
[2] Formerly George W. Beal, No. 85570.
[3] Formerly Plymouth, No. 150754.
[4] Formerly Cynthia, No. 126618.
* Displacement.
‡ Brake horsepower.

LIGHT VESSELS OF THE LIGHTHOUSE SERVICE, DEPARTMENT OF COMMERCE AND LABOR.

Number of vessel.	Rig or class.	Tonnage.		Dimensions.						Indicated horse-power.	When built.	Officers.	Men.	Station.
		Gross.	Net.	Length.		Breadth.		Depth.						
				Feet.	*in.*	*Feet.*	*in.*	*Feet.*	*in.*					
1	Sch	275	.....	103	0	24	0	13	0	.....	1855	4	7	Martins Industry, S. C.
2	...do	210	.....	98	0	25	0	9	0	.....	1849	1	2	Relief.
3	...do	140	.....	69	0	23	0	10	3	.....	1852	2	5	Shovelful Shoal, Mass.
4	...do	104	.....	77	0	20	0	10	0	.....	1855	2	5	Handkerchief, Mass.
5	...do	171	.....	81	6	21	6	9	0	.....	1864	3	6	Cross Rip Shoal, Mass.
6	...do	140	.....	80	0	24	0	10	0	.....	.....	2	4	Relief.
9	...do	181	.....	81	2	28	2	9	6	.....	1857	1	1	Do.
11	...do	320	.....	104	0	24	8	11	6	.....	1853	2	6	Scotland, off Sandy Hook, N. J.
13	...do	155	.....	79	8	21	8	10	4	.....	1854	2	5	Bartlett Reef, Conn.
16	...do	250	.....	103	6	22	6	11	0	.....	1854	.....	1	Relief.
20	...do	165	.....	81	6	21	6	10	0	.....	1867	.....	1	Do.
23	...do	186	.....	94	0	24	0	9	0	.....	1857	2	5	Ram Island Reef, N. Y.
29	...do	232	150	98	0	23	6	10	6	.....	1864	2	6	Relief.
34	...do	150	.....	95	0	23	0	10	0	.....	1864	2	6	Charleston, S. C.
39	...do	387	.....	114	4	26	9	13	0	.....	1875	4	8	Brenton Reef, R. I.
41	...do	387	.....	114	0	26	9	11	0	.....	1876	4	6	Hedge Fence, Mass.
42	...do	410	.....	114	0	26	6	10	6	.....	1877	4	6	Hen and Chickens Reef, Mass.
43	...do	191	110	100	9	25	0	12	0	.....	1881	4	6	South Pass, La.
44	...do	197	.....	113	0	25	0	10	6	.....	1882	4	8	Northeast End, N. J.
45	...do	285	285	120	9	27	6	12	0	.....	1887	4	5	Thirty-five Foot Channel, Va.
46	...do	285	.....	119	0	27	6	12	0	.....	1887	4	5	Tail of the Horseshoe, Va.
47	...do	296	.....	112	0	26	6	11	0	.....	1891	4	6	Pollock Rip, Mass.
48	...do	296	.....	112	0	27	8	12	0	.....	1891	4	6	Cornfield Point, Conn.
49	...do	296	.....	112	0	27	0	14	0	.....	1890	4	5	Cape Charles, Va.
50	...do	296	.....	112	0	26	9	11	3	.....	1892	.....	1	Laid up at Astoria, Oreg.
51	St. s	283	.....	110	0	26	9	11	0	135	1892	2	3	Relief.
52	...do	289	197	118	6	26	6	12	0	135	1892	4	8	Fenwick Island Shoal, Del.
53	...do	310	.....	112	0	26	6	11	0	135	1892	2	5	Relief.
54	...do	310	.....	118	0	26	0	11	0	82	1892	4	8	Boston, Mass.
55	...do	129	100	90	0	20	0	9	0	100	1891	4	2	Lansing Shoal, Mich.
56	...do	130	101	90	0	20	0	8	10	100	1891	4	2	North Manitou Shoal, Mich.
57	...do	130	101	90	0	20	0	8	10	100	1891	4	2	Grays Reef, Mich.
59	Sch	105	101	80	0	21	6	9	6	.....	1893	3	3	Poe Reef, Mich.
60	...do	105	101	80	0	21	6	8	6	.....	1893	3	3	Eleven-Foot Shoal, Mich.
61	...do	105	101	80	6	21	0	9	0	.....	1893	3	3	Lake Huron, Mich.
62	...do	105	101	80	0	21	6	8	0	.....	1893	3	3	Bar Point Shoal, Mich.
66	St. s	*538	.....	112	0	28	6	13	0	350	1896	3	6	Relief.
67	...do	450	364	112	0	28	6	13	0	200	1897	4	11	Umatilla Reef, Wash.
68	...do	450	204	112	0	28	6	12	6	350	1897	4	10	Fire Island, N. Y.
69	...do	407	204	112	6	29	6	13	0	350	1897	4	10	Overfalls, Del.
70	...do	400	.....	112	0	28	6	13	0	370	1897	4	11	San Francisco, Cal.
71	...do	450	204	112	0	28	6	13	0	350	1897	4	10	Diamond Shoal, N. C.
72	...do	*538	.....	112	0	28	6	14	0	350	1900	4	10	Relief.
73	...do	538	.....	112	0	28	6	12	9	400	1901	4	8	Pollock Rip Shoals, Mass.
74	...do	*495	.....	118	0	28	6	13	0	380	1902	4	7	Cape Elizabeth, Me.
75	Scow	160	.....	75	0	24	0	4	9	.....	1902	2	2	Lake St. Clair, Mich.
76	St. s	429	169	117	7	28	8	12	0	381	1904	2	3	Relief.
77	Scow	*155	.....	75	0	21	6	4	0	.....	1906	2	3	Peshtigo Reef, Wis.
78	St. s	450	188	112	9	28	6	12	6	325	1904	2	3	Relief.
79	...do	465	188	112	9	28	6	12	6	325	1904	4	9	Five-Fathom Bank, N. J.
80	...do	465	188	112	9	28	6	12	6	325	1904	4	9	Cape Lookout Shoals, N. C.
81	...do	465	188	112	9	28	6	12	6	325	1904	4	9	Heald Bank, Tex.
83	...do	465	188	112	9	28	6	13	0	325	1904	4	11	Blunts Reef, Cal.
84	...do	488	246	112	11	29	0	13	0	325	1907	4	9	Brunswick, Ga.
85	...do	488	246	112	11	29	0	13	0	325	1907	5	10	Nantucket Shoals, Mass.
86	...do	488	246	112	11	29	0	13	0	325	1907	4	9	Great Round Shoal, Mass.
87	...do	488	246	112	11	29	0	13	0	325	1907	4	10	Ambrose Channel, N. Y.
88	...do	488	246	112	11	29	0	13	0	325	1907	4	11	Columbia River, Oreg.
89	...do	.....	76	88	0	21	0	10	0	90	1908	4	2	Martin Reef, Mich.
90	...do	477	225	112	11	29	6	13	0	400	1908	4	9	Vineyard Sound, Mass.
91	...do	477	225	112	11	29	0	13	0	400	1908	4	9	Winter-Quarter Shoal, Va.
92	...do	477	225	112	11	29	0	13	0	400	1908	2	3	Relief.
93	...do	477	225	112	11	29	0	13	0	400	1908	4	11	Swiftsure Bank, Wash.
94	...do	*477	.....	112	11	29	0	15	4	381	1911	4	10	Frying-Pan Shoals, N. C.
.....	†None	87	.....	60	0	19	5	12	0	.....	1876	.....	.....	Bush Bluff, Va.

* Displacement. † Has lantern mast only

VESSELS OF THE COAST AND GEODETIC SURVEY, DEPARTMENT OF COMMERCE AND LABOR.

STEAM VESSELS.

Signal letters.	Rig.	Vessel.	Displacement.	Tonnage.		Register length.	Register breadth.	Draft.	Material.	Indicated horsepower.	Speed.	Coal capacity.	When built.	Where built.	Accommodations.		Where employed.
				Gross.	Net.										Officers.	Men.	
						Feet.	*Feet.*	*Feet.*			*Knots*	*Tons.*					
G. V. S. C.	Sch..	[1] Bache.....	472	370	252	153.2	26.2	10.0	Composite	400	10.5	96	1901	Shooters Island, N. Y.	9	40	Atlantic and Gulf.
G. V. W. B.	..do..	Cosmos.....	.....	.....	25	52.5	12.0	4.0	Wood.....	55	7.0	5	1887	Mare Island, Cal.....	3	6	Alaska.
G. V. S. J.	..do..	Endeavor.....	.....	180	86	111.0	18.5	8.0	.....do....	150	9.7	38	1862	Norfolk, Va.....	6	22	Atlantic and Gulf.
G. V. W. J.	..do..	Explorer	450	335	228	135.0	27.0	10.0	.....do....	400	10.3	85	1904	Wilmington, Del.....	7	36	Pacific coast.
*G. V. W. K.	..do..	[2] Fathomer....	550	431	.....	144.0	25.0	9.5	Steel.....	400	10.0	95	1904	Hongkong, China.....	7	41	Philippines.
G. V. S. L.	..do..	Gedney.....	.....	244	174	140.0	23.8	8.4	Composite	250	9.0	60	1875	New York, N. Y.....	7	28	Pacific coast.
G. V. W. H.	..do..	Hydrographer	146	116	79	101.0	19.5	6.8	Wood.....	250	10.0	22	1901	Port Jefferson, N. Y..	5	18	Atlantic and Gulf.
M. C. L. F.	..do..	[2] Marinduque..	345	411	197	132.0	23.0	10.2	Composite	300	8.0	75	1901	Uraga, Japan.....	9	37	Philippines.
G. V. S. P.	..do..	McArthur....	299	220	130	115.0	20.0	12.0	Wood.....	250	8.5	48	1876	Mare Island, Cal.....	7	27	Pacific coast.
G. V. W. C.	..do..	Pathfinder....	875	690	469	168.0	33.6	13.0	Steel.....	846	12.6	240	1899	Elizabeth, N. J.....	15	70	Philippines.
G. V. T. C.	Bk...	Patterson.....	719	500	453	163.0	27.3	14.2	Wood.....	300	9.0	160	1882	Brooklyn, N. Y	12	46	Pacific coast.
†G. V. W. L.	Sch..	[2] Research.....	95	95	62	94.6	15.0	8.2	.....do....	48	9.0	45	1898	Hongkong, China.....	4	23	Philippines.
M. C. L. T.	..do..	[2] Romblon.....	345	411	198	132.0	23.0	10.2	Composite	300	8.0	75	1901	Uraga, Japan.....	9	37	Do.
G. V. W. D.	..do..	Taku.....	.....	54	25	70.6	16.5	5.5	Wood.....	.....	6.0	14	1898	San Francisco, Cal ...	4	13	Alaska.
G. V. W. F.	..do..	Yukon.....	.....	38	25	75.0	15.7	5.0	Composite	100	7.5	16	1898	New York, N. Y.....	4	13	Do.

[1] Original hull built in 1871 at Wilmington, Del.; rebuilt in 1901 at Shooters Island, N. Y.
[2] Owned by the government of the Philippine Islands and assigned for the use of the Coast and Geodetic Survey
* Assigned signal letters "MCQP" by Philippine Customs Service.
† Assigned signal letters "MCQN" by Philippine Customs Service.

SAILING VESSELS.

Signal letters.	Rig.	Vessel.	Tonnage.		Register length.	Register breadth.	Draft.	Material.	When built.	Where built.	Accommodations.		Where employed.
			Gross.	Net.							Officers.	Men.	
					Feet.	*Feet.*	*Feet.*						
G. V. S. W..	Schooner..	Drift.....	156	87	76.0	19.6	10.8	Composite..	1876	Baltimore, Md.....	5	14	Light-House Board.
G. V. T. R..	.....do.....	Matchless.....	118	94	91.0	25.0	7.6	Wood.....	1859	Key West, Fla.....	6	18	Atlantic and Gulf.
G. V. T. W..	.....do.....	Transit.....	44	21	60.0	15.0	1.8	.....do.....	1888	Tottenville, N. Y...	3	8	Do.

VESSELS OF THE BUREAU OF FISHERIES, DEPARTMENT OF COMMERCE AND LABOR.

(Iron vessels in *italics*.)

Name of vessel.	Rig.	Gross tonnage.	Net tonnage.	Length.	Breadth.	Depth.	When built.	Where built.
				Feet.	*Feet.*	*Feet.*		
Albatross	Steam screw.	638	384	200.0	27.6	16.9	* 1882	Wilmington, Del.
Blue Wing	do			54.6	11.5		1897	Baltimore, Md.
Curlew	do	50	50	79.0	20.0	3.4	* 1902	Rock Island, Ill.
Fish Hawk	do	441	205	146.6	27.0	10.9	* 1879	Wilmington, Del.
Gannet	do		16	61.0	12.3		1890	Boston, Mass.
[1] Phalarope	do	55	27	82.0	16.0	7.4	1881	East Boston, Mass.
Shearwater	do	95	63	85.0	18.0	8.5	1909	Ferrysburg, Mich.
Grampus	Schooner	87	83	81.6	22.3	11.1	* 1886	Noank, Conn.

[1] Formerly steam yacht Adelita (105989).

* Built under contract.

VESSELS OF THE BUREAU OF IMMIGRATION AND NATURALIZATION, DEPARTMENT OF COMMERCE AND LABOR.

(Steel vessel in SMALL CAPITALS.)

Rig.	Name of vessel.	Gross tonnage.	Net tonnage.	Dimensions.			When built.	Where built.	Where stationed.
				Length.	Breadth.	Depth.			
				Feet.	*Feet.*	*Feet.*			
St. s...	ELLIS ISLAND	802	545	144.4	37.1	12.1	1904	Wilmington, Del	New York, N. Y.
St. s...	Immigrant	220	125	103.0	22.6	12.6	1905	....do	Do.
Al. s...	Samoset	12	6	40.6	9.0	4.6	1898	Communipaw, N. J	Do.
Ga. s...	Pioneer	6	3	36.0	8.0	3.2	1909	New Orleans, La	New Orleans, La.
Ga. s...	Sargent	3	1	30.0	6.0	2.5	(1)	(1)	San Juan, P. R.
St. s...	Inspector	50	30	70.0	12.5	6.5	1908	San Francisco, Cal	San Francisco, Cal.
St. s...	Angel Island	427	289	135.7	24.0	10.6	1911	Oakland, Cal	Do.

[1] Unknown.

VESSELS OF THE RECLAMATION SERVICE, DEPARTMENT OF THE INTERIOR.

Name of vessel.	Class.	Tons.		Register dimensions.			Built.		Officers.	Men.	Station.
		Gross.	Net.	Length.	Breadth.	Depth.	When.	Where.			
				Feet.	*Feet.*	*Feet.*					
Hanley	Barge	30	25	45.0	20.0	3.5	1909	Tule Lake, Cal			Tule Lake, Cal.
Modoc	Gas launch			32.0	8.6	2.8	1909	Portland, Oreg		2	Do.
Tern	do			12.0	5.5	3.0	1911	do		1	Clear Lake, Oreg.
Miami	Launch		7	38.2	8.9		1909	Seattle, Wash		1	Lake Kachess, Wash.
Searchlight[1]	Steamer	98	66	91.2	18.0	3.8	1903	Needles, Cal	3	5	Yuma, Ariz.

[1] Formerly No. 117227.

VESSELS OWNED BY ISTHMIAN CANAL COMMISSION AND EMPLOYED BY ISTHMIAN CANAL COMMISSION AND PANAMA RAILROAD COMPANY.

Name of vessel.	Class.	Material.	Gross tons.	Dimensions.			Built.		Purchased.		Estimated value.	Where employed.
				Length.	Breadth.	Depth.	When.	Where.	When.	Where.		
PANAMA RAILROAD CO.				*Ft. in.*	*Ft. in.*	*Ft. in.*						
Advance *	Steam screw	Iron	2,605	295 0	38 4	22 4	1883	Chester, Pa			$250,000	Atlantic side.
Alliance *	do	do	3,905	336 0	42 0	23 9	1886	do			400,000	Do.
Ancon [1] *	do	Steel	9,606	489 5	58 0	28 9	1902	Sparrow Point, Md	1909		850,000	Do.
Colon [2] *	do	do	5,667	360 0	50 0	32 2	1899	Philadelphia, Pa	1905		650,000	Do.
Cristobal [3] *	do	do	9,606	489 5	58 0	28 9	1902	Sparrow Point, Md	1909		850,000	Do.
Panama [4] *	do	do	5,667	360 0	50 0	32 2	1898	Philadelphia, Pa	1905		650,000	Do.
Bolivar [5]	Tug	Iron	234	127 1	23 2	9 5	1885	do			52,012	Balboa.
No. 1	Lighter	do	200	110 4	24 6	9 0	1896	Chester, Pa			5,000	Do.
No. 2	do	do	275	111 8	24 4	9 0					5,000	Do.
No. 4	do	do	200	110 0	24 0	9 0					5,000	Do.
No. 7	do	do	200	110 6	24 3	9 0					5,000	Do.
No. 8	do	do	300	109 3	24 0	9 0					6,000	Do.
No. 9	do	do	300	111 2	24 4	9 0					6,000	Do.
No. 10	do	Steel	300	110 4	24 7	9 0	1905				8,000	Do.
No. 11	do	do	300	110 4	24 7	9 0	1905				8,000	Do.
A	Coal lighter	Iron	200	115 0	24 6	7 11					6,000	Do.
B	do	do	200	115 0	24 6	7 11					6,000	Do.
C	do	do	200	115 0	24 6	7 11					6,000	Do.
D	do	do	200	111 3	24 6	7 2					4,000	Do.
Phoenix [6]	Tug	Wood	161	112 0	24 0	12 0	1905	Tottenville, N. Y	1906	New York, N. Y	40,000	Limon Bay.
(No name)	Pile driver	Steel		71 0	30 0	6 2	1909	Cristobal, C. Z			8,000	Do.
Manzanillo		do	250	80 0	30 0	10 0	1910	do			17,650	Manzanillo Bay.
ISTHMIAN CANAL COMMISSION.												
Atlantic division.												
3	Deck barge	Steel	115	75 0	25 0	7 0	1906	Jacksonville, Fla	1907	Jacksonville, Fla	8,800	Atlantic side.
4	do	do	115	75 0	25 0	7 0	1906	do	1907	do	8,800	Do.
5	do	do	115	75 0	25 0	7 0	1906	do	1907	do	8,800	Do.
6	do	do	115	75 0	25 0	7 0	1906	do	1907	do	8,800	Do.
7	do	do	115	75 0	25 0	7 0	1906	do	1907	do	8,800	Do.
8	do	do	30	40 0	15 0	5 0	1906	do	1906	do	2,420	Do.
9	do	do	30	40 0	15 0	5 0	1906	do	1906	do	2,420	Do.
10	do	do	30	40 0	15 0	5 0	1906	do	1906	do	2,420	Do.
11	do	do	30	40 0	15 0	5 0	1906	do	1906	do	2,420	Do.
12	Hopper barge	do	400	126 0	31 0	10 6	1907	Newport News, Va	1907	Newport News, Va	26,083	Do.
13	do	do	400	126 0	31 0	10 6	1907	do	1907	do	26,083	Do.
14	do	do	400	126 0	31 0	10 6	1907	do	1907	do	26,083	Do.
15	do	do	400	126 0	31 0	10 6	1907	do	1907	do	26,083	Do.
16	do	do	400	126 0	31 0	10 6	1907	do	1907	do	26,083	Do.
17	do	do	400	126 0	31 0	10 6	1907	do	1907	do	26,083	Do.
101	Mud scow	do	400	126 0	31 0	10 6	1908	do	1908	do	26,083	Do.
102	do	do	400	126 0	31 0	10 6	1908	do	1908	do	26,083	Do.
103	do	do	400	126 0	31 0	10 6	1908	do	1908	do	26,083	Do.
104	do	do	400	126 0	31 0	10 6	1908	do	1908	do	26,083	Do.
112	do	do	400	126 0	31 0	10 6	1908	do	1908	do	26,083	Do.
113	do	do	400	126 0	31 0	10 6	1908	do	1908	do	26,083	Do.
114	do	do	400	126 0	31 0	10 6	1908	do	1908	do	26,083	Do.
115	do	do	400	126 0	31 0	10 6	1908	do	1908	do	26,083	Do.
116	do	do	400	126 0	31 0	10 6	1908	do	1908	do	26,083	Do.
117	do	do	400	126 0	31 0	10 6	1908	do	1908	do	26,083	Do.
118	Self-dumping scow	Wood	650	150 0	30 0	10 6	1911	Cristobal, C. Z		Cristobal, C. Z	12,985	Do.
2	Hopper barge	Steel	1,200	156 0	35 0	12 0	1908	Newport News, Va	1908	Newport News, Va	28,000	Do.
3	do	do	1,200	156 0	35 0	12 0	1908	do	1908	do	23,500	Do.
4	do	do	1,200	156 0	35 0	12 0	1908	do	1908	do	23,500	Do.
5	do	do	1,200	156 0	35 0	12 0	1908	do	1908	do	28,000	Do.
6	do	do	1,200	156 0	35 0	12 0	1908	do	1908	do	23,500	Do.
8	do	do	1,200	156 0	35 0	12 0	1908	do	1908	do	23,500	Do.

[1] Formerly st. s. Shawmut (117125).
[2] Formerly st. s. Mexico (92936).
[3] Formerly st. s. Tremont (145934).
[4] Formerly st. s. Havana (96435).
[5] Formerly No. 3314.
[6] Formerly st. s. {a William J. Dailey (201711). b Cristobal.}
* Ocean-going vessels having an aggregate crew of 488 men and 100 officers.

63589 °—M v 1912——30

VESSELS OWNED BY ISTHMIAN CANAL COMMISSION AND EMPLOYED BY ISTHMIAN CANAL COMMISSION AND PANAMA RAILROAD COMPANY—Continued.

Name of vessel.	Class.	Material.	Gross tons.	Dimensions. Length.	Dimensions. Breadth.	Dimensions. Depth.	Built. When.	Built. Where.	Purchased. When.	Purchased. Where.	Estimated value.	Where employed.
ISTHMIAN CANAL COMMISSION—contd.												
Atlantic division—Continued.				Ft. in.	Ft. in.	Ft. in.						
9	Hopper barge	Steel	1,200	156 0	35 0	12 0	1908	Newport News, Va.	1908	Newport News, Va.	$28,000	Atlantic side.
11	do	do	1,200	156 0	35 0	12 0	1908	do	1908	do	28,000	Do.
12	do	do	1,200	156 0	35 0	12 0	1908	do	1908	do	23,500	Do.
13	do	do	1,200	156 0	35 0	12 0	1908	do	1908	do	28,000	Do.
14	do	do	1,200	156 0	35 0	12 0	1908	do	1908	do	23,500	Do.
15	do	do	1,159	168 0	35 0	12 0	1910	do	1910	do	52,175	Do.
16	do	do	1,159	168 0	35 0	12 0	1910	do	1910	do	52,175	Do.
17	do	do	1,159	168 0	35 0	12 0	1910	do	1910	do	52,175	Do.
18	do	do	1,159	168 0	35 0	12 0	1910	do	1910	do	52,175	Do.
Terrier	Drill barge	Iron	125	72 6	18 6	7 6				Cristobal, C. Z	3,000	Do.
La Valley	Crane boat	do	1,200	160 0	40 0	15 0	1887	Scotland		From French	23,500	Do.
2	Clapet	do	690	136 6	26 3	14 6		do		do	20,000	Do.
4	do	do	710	140 3	26 6	14 6		do		do	20,000	Do.
12	do	do	660	138 6	25 6	15 10	1887	Jarrow, England		do	20,000	Do.
14	do	do	660	138 6	25 6	15 10	1887	do		do	20,000	Do.
1	Ladder dredge	do	580	112 0	29 6	11 6	1887	Belgium		do	35,000	Do.
3	Clamshell dredge	do	580	112 0	29 6	11 6	1908	Cristobal, C. Z				
4	18" pipe-line dredge	do	580	112 0	29 6	11 6	1910	do			153,261	Do.
5	Ladder dredge	do	580	112 0	29 6	11 6	1887	Belgium		From French	35,000	Do.
Mindi	Dipper dredge	Steel	520	110 0	38 0	11 0	1906	Chicago, Ill	1906	Featherstone Foundry & Machinery Co.	100,000	Do.
Chagres	do	do	510	110 0	38 0	11 0	1907	Cristobal, C. Z	1907	Atlantic, Gulf & Pacific Co.	102,500	Nombre de Dios.
82	20" pipe-line dredge	do	670	124 3	36 6	9 0	1908	Sparrow Point, Md.	1908	Maryland Steel Co	98,550	Gatun Dam.
83	do	do	670	124 3	36 6	9 0	1908	do	1908	do	98,550	Do.
Sandpiper	do	do	670	124 3	36 6	9 0	1908	do	1908		98,550	Do.
86	do	do	940	150 0	40 0	10 6	1910	Baltimore Md	1910	Baltimore, Md	160,000	Atlantic side.
Caribbean [1]	Seagoing suction dredge.	do	2,800	288 0	47 6	25 0	1907	Sparrow Point, Md.	1907	Maryland Steel Co	362,425	Do.
Nombre	12" suction dredge.	Iron					1910	Cristobal, C. Z				Nombre de Dios.
Nombre	Dredge	do		80 8	16 5	7 7						Do.
Mary S	Steam launch	Wood	18	33 0	8 9	6 0	1908	Portsmouth, N. H.	1908	U. S. navy yard, New York.	4,000	Atlantic side.
Ruth	do	do	20	36 0	8 10	6 1	1905	do	1905	New York	2,433	Do.
San Blas	Gas launch	do	5	32 0	6 0	4 0	1908	Baltimore, Md	1908	Baltimore, Md	1,300	Do.
Manzanillo	do	do	5	32 0	6 6	4 0	1909	Cristobal, C. Z			1,090	Do.
Tóro Point	do	do	4	28 0	5 6	4 0	1910	do			1,469	Do.
Luis	do	do		15 0	4 6	1 6		do			355	Do.
San Lorenzo	do	do		18 9	5 3	2 6	1911	do			227	Do.
Survey	do	do		23 2	6 6	2 6					2,000	Do.
Bonito	do	do		32 0	7 0		1910	Port Clinton, Ohio.			2,000	Do.
Margaret	do	do		32 0	7 0		1910	do			2,000	Do.
60	Deck lighter	Steel	300	110 0	24 6	7 10	1906	Norfolk, Va	1907	Panama Railroad, Colon.	10,000	Do.
61	do	do	300	110 0	24 6	7 10	1906	do	1907	do	10,000	Do.
62	do	do	300	110 0	24 6	7 10	1906	do	1907	do	10,000	Do.
63	do	do	300	110 0	24 6	7 10	1906	do	1907	do	10,000	Do.
64	do	do	300	110 0	24 6	7 10	1906	do	1907	do	10,000	Do.
65	do	do	300	110 0	24 6	7 10	1906	do	1907	do	10,000	Do.
No. 28	Oil lighter	Iron		72 0	28 0	8 0	1910	Cristobal, C. Z		From French		Do.
No. 1	Derrick barge	Wood	360	96 0	42 0	8 6	1910	do			40,000	Do.
No. 2	do	do	371	96 0	42 0	8 6	1910	do			40,000	Do.
Pile Driver 1	Pile driver	do	95	60 0	30 0	4 0	1906	do	1906	Merrill, Stevens & Co	2,500	Do.
Balboa	Tug	Iron	67	60 0	12 0	8 0	1885	France		From French Co	10,000	Gatun Dam.
Gatun [2]	do	Steel	164	101 0	22 0	12 6	1902	Philadelphia, Pa	1906	New York, N. Y	42,000	Atlantic side.
Bohio [3]	do	do	171	104 0	21 0	11 6	1905	Camden, N. J	1908	Norfolk, Va	57,000	Do.
Porto Bello [4]	do	do	227	126 0	23 5	14 5	1906	Baltimore, Md	1907	Baltimore, Md	55,000	Do.
Mariner [5]	do	do	234	113 0	25 5	13 5	1906	Camden, N. J	1908	Galveston, Tex	65,000	Do.
De Lesseps	do	Iron	98	67 6	15 0	9 0		Cristobal, C. Z		From French		Do.
Empire	do	Steel	288	120 0	24 0	14 6	1909	Port Richmond, N. Y.	1909	Port Richmond, N. Y.	75,500	Do.
Pacific division.												
20 [6]	Sand barge	Steel	1,200	156 0	35 0	12 0	1908	Newport News, Va.	1908	Newport News, Va	28,000	Pacific side.
21 [7]	do	do	1,200	156 0	35 0	12 0	1908	do	1908	do	28,000	Do.
12 [8]	do	do	1,200	156 0	35 0	12 0	1908	do	1908	do	23,500	Do.
No. 4	Dump barge	do	400	122 0	31 6	10 6	1908	Balboa, C. Z	1908		24,300	Do.
No. 5	do	do	400	122 0	31 6	10 6	1908	do	1908		24,300	Do.

[1] Formerly Ancon.
[2] Formerly st. s. H. B. Chamberlain (96649).
[3] Formerly st. s. Jack Twohy (201823).
[4] Formerly st. s. Robert H. Smith (203112).
[5] Formerly No. 203367.
[6] Formerly barge 1 (Atlantic Division).
[7] Formerly barge 7 (Atlantic Division).
[8] Formerly barge 10 (Atlantic Division).

Vessels Owned by Isthmian Canal Commission and Employed by Isthmian Canal Commission and Panama Railroad Company—Continued.

Name of vessel.	Class.	Material.	Gross tons.	Dimensions. Length.	Dimensions. Breadth.	Dimensions. Depth.	Built. When.	Built. Where.	Purchased. When.	Purchased. Where.	Estimated value.	Where employed.
ISTHMIAN CANAL COMMISSION—contd.												
Pacific division—Con.				*Ft. in.*	*Ft. in.*	*Ft. in.*						
No. 6	Dump barge	Steel	400	122 0	31 6	10 6	1908	Balboa, C. Z.	1908		$24,300	Pacific side.
No. 7	Sand barge	do	500	127 6	32 0	12 0	1909	do			20,000	Do.
No. 8	do	do	500	127 6	32 0	12 0	1909	do			20,000	Do.
No. 9	do	do	500	127 6	32 0	12 0	1909	do			20,000	Do.
No. 10	do	do	500	127 6	32 0	12 0	1909	do			20,000	Do.
No. 11	do	do	500	127 6	32 0	12 0	1909	do			20,000	Do.
No. 12	do	do	500	127 6	32 0	12 0	1909	do			20,000	Do.
No. 13	Dump barge	do	500	154 0	32 0	10 7	1910	do				Do.
No. 14	do	do	500	154 0	32 0	10 7	1910	do				Do.
No. 15	do	do	500	154 0	32 0	10 7	1910	do				Do.
No. 16	do	do	500	154 0	32 0	10 7	1910	do				Do.
No. 17	Coal barge	do	250	110 0	24 0	7 6					2,666	Do.
No. 18	do	do	250	110 0	24 0	7 6					2,666	Do.
No. 19	Wrecking barge	do		112 2	29 6	11 6						Do.
Machine Shop	Barge	do	75	110 0	24 0	7 6						Do.
Bruiser	Pile driver	do		60 6	29 4	4 1						Do.
No. 1	Oil barge	do	50	81 6	18 6	7 6					2,666	Do.
No. 1	Clapet	do	408	133 6	25 1	11 0		England		England	22,500	Do.
No. 6	do	do	450	133 6	25 1	11 0		Scotland		do	22,500	Do.
No. 7	do	do	450	133 6	25 1	11 0		do		do	22,500	Do.
No. 8	do	do	450	133 6	25 1	11 0		do		do	22,500	Do.
No. 9	do	do	450	133 6	25 1	11 0		do		do	22,500	Do.
No. 10	do	do	450	133 6	25 1	11 0		do		do	22,500	Do.
No. 11	do	do	408	133 6	25 1	11 0		do		do	22,500	Do.
Mole	Ladder dredge	do	500	170 0	26 0	12 0		do		Scotland	54,000	Do.
Gopher	do	do	500	170 0	26 0	12 0		do		do	54,000	Do.
Badger	do	do	400	112 2	29 6	11 6		Belgium		Belgium	65,000	Do.
Marmot	do	do	400	112 2	29 6	11 6		do		do	65,000	Do.
Cardenas	Dipper dredge	do	300	110 0	38 0	11 0	1906	Balboa, C. Z.	1906	New York, N. Y.	94,500	Do.
Culebra	Seagoing suction dredge.	do	2,800	288 0	47 6	25 0	1907	Sparrow Point, Md.	1907	Baltimore, Md.	330,000	Do.
Coal hoist	Bucket dredge	do	100	72 4	18 0	7 2						Do.
Birdena	Steam launch	do	25	60 0	12 0	8 0	1885	France	1904	From French	4,500	Do.
Louise	do	do	25	60 0	12 0	8 0	1885	do	1904	do	4,500	Do.
No. 26	do	do	20	55 0	12 0	7 0	1885	do	1904	do	4,500	Do.
Pathfinder	do	Wood.	4½	28 0	5 0	3 6	1907	United States	1907	United States	400	Do.
Skidoo	do	do	4½	28 0	5 0	3 6	1907	do	1907	do	400	Do.
Mauretania	do	do	4½	28 0	5 0	3 6	1907	do	1907	do	400	Do.
Vulcan	Rock breaker	Steel	200	100 0	28 0	8 0	1908	Scotland	1908	Scotland	50,000	Do.
Teredo	Drill barge	do		112 0	36 0	8 0	1909	Balboa, C. Z.				Do.
La Boca [1]	Tug	do	192	120 0	24 0	13 0	1907	Camden, N. J.	1907	New York, N. Y.	57,600	Do.
Cocoli [2]	do	do	213	96 0	23 0	12 4	1904	Philadelphia, Pa.	1907	do	57,600	Do.
Chamé [3]	Tender	do	180	105 0	20 3	14 0	1899	Hull, England	1907	Canal Zone	25,000	Do.
No. 1	Gas launch	do	½	15 0	4 0	2 6	1907		1907	do		Do.
No. 2	do	do	½	15 0	4 0	2 6	1907		1907	do		Do.
No. 3	do	do	½	15 0	4 0	2 6	1907		1907	do		Do.
No. 4	do	do	½	28 0	5 0	3 6	1907	Balboa, C. Z.	1907	do	300	Do.
No. 5	do	do	½	28 0	5 0	3 6	1907	Hull, England	1907	do	300	Do.
Miraflores	Tug	do	206	118 6	23 0	12 6	1910	Wilmington, Del.	1910	Wilmington, Del.	65,000	Do.
Reliance [4]	do	do	272	134 0	25 0	13 6	1906	Camden, N. J.	1908	Newport News, Va.	44,605	Do.
Department of sanitation.												
Sanidad [5]	Tender	Steel	221	82 10	15 6	11 6	1884	Tyne, England	1904	From French	23,095	Panama.
Walter Reed [6]	Disinfecting barge.	do	300	133 0	24 0	12 0	1884	do	1904	do	15,000	Do.
Pratique [7]	Launch	Wood.	2	32 0	7 0	2 0	1908	Baltimore, Md.	1908	Baltimore, Md.	1,300	Colon.
"Q" [8]	Quarantine launch	do	3	36 0	9 0	5 0	1903	New York, N. Y.	1903	New York, N. Y.	3,000	Panama.
Department of civil administration.												
Psyche Rittenhouse	Quarantine launch	Wood.		35 6	8 0		1912	Philadelphia, Pa.	1912	New York, N. Y.	4,190	Colon.
Chagres	do	do		23 9	6 8	2 3	1911	Cristobal, C. Z.			638	Gatun Lake.
Lirio	do	do		32 3	7 3	3 9	1911	New York, N. Y.	1911	New York, N. Y.	2,328	Cristobal, C. Z.
Farfan	do	(†)		28 4	7 0	3 0			1907	From Panama R. R.	270	Ancon, C. Z.
La Zona	Gas launch	Wood.		32 3	7 2	3 11	1908	New York, N. Y.	1908	New York, N. Y.	1,447	Do.

[1] Formerly st. s. E. G. Reynolds.
[2] Formerly st. s. Catherine Moran.
[3] Formerly British st. s. Riversdale.
[4] Formerly st. s. M. E. Scully.
[5] Formerly water boat No. 2.
[6] Formerly La Parisienne.
[7] Formerly launch "Q," Colon.
[8] Formerly launch Panama.
† Brass and copper.

APPENDIX

OFFICIAL NUMBERS AWARDED TO MERCHANT VESSELS FROM JULY 1 TO DECEMBER 21, 1912.

APPENDIX.

OFFICIAL NUMBERS AWARDED FROM JULY 1 TO DECEMBER 21, 1912.

MERCHANT SAILING VESSELS OF THE UNITED STATES.

Official No.	Signal letters.	Rig.	Name of vessel.	Gross tonnage.	Net tonnage.	Length.	Breadth.	Depth.	Crew.	When built.	Where built.	Home port (where permanent document issues).
						Feet.	*Feet.*	*Feet.*				
210412	.....	Sch.	Alphonsine	9	7	40.5	12.8	2.9	1	.....	.....	Port Lavaca, Tex.
210636	.....	Slp.	Annie Lee	13	7	42.0	15.4	3.5	2	1912	Youngs Creek, Va	Cape Charles, Va.
210602	.....	Sch.	Arctic Chief	19	19	45.0	16.0	3.9	2	1912	Shaktolik, Alaska	St. Michael, Alaska.
210718	.....	Sch.	Bessie May	13	10	45.6	13.2	3.2	2	1912	Shallotte, N. C	Wilmington, N. C.
210656	.....	Slp.	Caribe	5	5	26.0	9.4	4.1	2	1912	Catano, P. R	San Juan, P. R.
210810	.....	Slp.	Curry	7	7	30.5	11.3	4.2	1	1912	Key West, Fla	Key West, Fla.
210441	.....	Slp.	Dama	11	11	40.0	13.6	4.4	2	1912	Mayaguez, P. R	San Juan, P.R.
210401	.....	Sch.	Dorothy Hilzheim	16	11	50.0	17.4	3.8	5	1912	Biloxi, Miss	Gulfport, Miss.
210255	L. C. M. H.	Sch.	Dustin G. Cressy	862	726	182.3	38.2	15.0	7	1912	Bath, Me	Bath, Me.
210820	.....	Sch.	Edward Foster	20	13	55.1	18.7	3.4	5	1912	Pascagoula, Miss	New Orleans, La.
210477	L. C. N. P.	Sch.	Edwin G. Farrar	556	484	156.2	34.6	14.2	6	1912	Phippsburg, Me	Boston, Mass.
210706	.....	Sch.	Elizabeth Carter	35	32	63.0	18.1	5.1	3	1912	Alexandria, Va	Washington, D. C.
210320	.....	Sch.	El Roy	20	13	48.7	18.0	3.8	5	1912	Biloxi, Miss	Gulfport, Miss.
210552	.....	Sch.	Ella G	13	9	42.9	16.2	3.5	3	1912	Hollywood, Md	Annapolis, Md.
210626	.....	Slp.	Emmer	6	6	32.0	11.5	3.0	1	1912	Key West, Fla	Key West Fla.
210317	.....	Sch.	Evelyn Desporte	22	13	52.7	18.0	3.8	5	1912	Biloxi, Miss	Gulfport, Miss.
210418	.....	Sch.	Gertrude B	24	16	50.7	18.4	4.2	5	1912	.....do	Do.
210586	.....	Slp.	Ida May	5	5	29.3	8.4	3.2	1	1906	Green Bay, Wis	Milwaukee, Wis.
210425	.....	Slp.	Iola II	9	9	30.1	11.7	3.6	1	1908	Boston, Mass	Boston, Mass.
210576	.....	Sch.	John R. Benton	13	13	55.8	14.1	3.5	2	1912	Stevensville, Md	Baltimore, Md.
210728	.....	Slp.	Joselin	7	7	33.0	13.6	4.2	4	1912	Boqueron, P. R	San Juan, P. R.
210389	L. C. N. G.	*Sch.	Leesport	963	876	195.0	35.0	17.6	4	1912	Noank, Conn	Philadelphia, Pa.
210421	.....	Sch.	Lois M. Candage	44	38	59.0	19.6	6.8	1	1912	Bluehill, Me	Castine, Me.
210830	.....	Slp.	Louis Paul	8	7	36.6	13.1	3.0	6	1912	Port Royal, S. C	Beaufort, S. C.
210618	.....	Slp.	Lucy M. Tyler	7	5	36.0	13.2	2.8	4	1906	Hoopers Island, Md	Crisfield, Md.
210751	L. C. Q. P.	*Sch.	Maine	1,110	1,046	217.7	40.0	14.7	3	1912	Bath, Me	Baltimore, Md.
210411	L. C. N. K.	*Sch.	Maurice R. Shaw	803	803	200.0	35.0	12.4	3	1912	Chesapeake City, Md	Philadelphia, Pa.
210473	.....	Slp. y.	Mavourneen	8	8	40.0	10.0	5.8	2	1910	East Boothbay, Me	Chicago, Ill.
210419	.....	Slp.	Michicago	10	10	42.7	10.5	5.6	4	1912	City Island, N. Y	Do.
210392	L. C. N. H.	Sch.	Necanicum	657	657	175.5	39.0	13.3	18	1912	Fairhaven, Cal	New York, N. Y.
210647	.....	Slp.	Ned	7	7	37.6	11.1	3.4	1	1912	Sherwood, Md	Baltimore, Md.
210402	.....	Sch.	Noll M	21	14	56.6	17.9	3.9	5	1912	Seymour, Miss	Gulfport, Miss.
210799	.....	Sch.	Ottilee	21	18	54.4	17.1	4.8	2	1912	Bishops Head, Md	Crisfield, Md.
210791	.....	*Sch.	Pickering	739	642	177.6	35.0	14.5	3	1912	Noank, Conn	Philadelphia, Pa.
210796	.....	Slp.	Pierce	8	7	36.3	13.2	3.4	2	1912	Port Royal, S. C	Beaufort, S. C.
210603	.....	Sch.	Princess	16	16	41.4	13.6	4.1	2	1912	Kotlik, Alaska	St. Michael, Alaska.
210624	L. C. P. T.	Sch.	R. B. White	481	411	147.4	32.4	13.5	5	1912	Millbridge, Me	Baltimore, Md.
210570	L. C. P. D.	*Sch.	Rahn	932	794	194.5	34.4	17.5	3	1912	Bath, Me	Philadelphia, Pa.
210579	.....	Sch.	Ram	14	14	41.8	14.7	3.3	2	1912	Unalakleet, Alaska	St. Michael, Alaska.
210746	.....	Slp.	Regalo	7	7	33.9	10.5	4.0	2	1912	Culebra, P. R	San Juan, P. R.
210601	.....	Sch.	Rosa Maria	44	44	67.0	20.3	7.2	4	1912	Mayaguez, P. R	Do.
210733	.....	Sch.	Ruth	90	56	85.4	22.1	10.8	16	1912	Essex, Mass	Boston, Mass.
210589	L. C. P. K.	*Sch.	S. O. Co. No. 89	2,452	2,053	250.0	43.0	26.0	8	1912	Lorain, Ohio	New York, N. Y.
210719	L. C. R. J.	*Sch.	†S. O. Co. No. 90	2,451	2,052	250.0	43.0	26.0	10	1912	.....do	Do.
210580	.....	Sch.	Spider	6	6	30.6	10.8	2.8	1	1912	Igiutalik, Alaska	St. Michael, Alaska.
210727	L. C. Q. K.	*Sch.	Tabor	963	876	195.0	35.0	17.6	4	1912	Noank, Conn	Philadelphia, Pa.
210613	L. C. P. Q.	*Sch.	Temple	963	876	195.0	35.0	17.6	4	1912	.....do	Do.
210660	.....	Slp.	Vencedor	7	7	34.0	14.0	4.1	0	1912	Boqueron, P. R	San Juan, P. R.
210537	.....	Sch.	William Hays	70	34	76.4	21.2	9.6	8	1912	Pensacola, Fla	Pensacola, Fla.
210273	L. C. M. K.	*Sch.	Yardley	963	876	195.0	35.0	17.6	4	1912	Noank, Conn	Philadelphia, Pa.
210726	.....	Sch.	Yucatan	84	52	93.0	22.3	11.0	9	1912	Essex, Mass	Galveston, Tex.

† Steel.

Merchant STEAM Vessels of the United States—Official Numbers Awarded, July 1–December 21, 1912.

Official No.	Signal letters.	Rig.	Name of vessel.	Gross tonnage.	Net tonnage.	Length.	Breadth.	Depth.	Service.	Crew.	Indicated horsepower.	When built.	Where built.	Home port (where permanent document issues).
						Feet.	Feet.	Feet.						
210368	L. C. N. B.	St. s.	A. A. Raven	2,551	1,992	247.0	43.7	29.3	Frt.	28	1,350	1912	Ecorse, Mich	Philadelphia, Pa.
210684		Ga. y.	Abalone	33	30	52.4	12.5	6.2	Yct.	3	45	1912	New York, N. Y	New York, N. Y.
210768	L. C. Q. W.	St. s.	Adeline Smith ⊙	2,168	1,248	288.8	44.6	19.0	Frt.	29	1,800	1912	Newport News, Va	St. Paul, Minn.
210433		Ga. s.	Agnes K	23	19	43.0	14.0	5.0	Frt.	3	10	1912	Pullman's Ditch, N. J	Philadelphia, Pa.
210458		Ga. s.	Ahwaneda	50	36	55.5	20.5	8.0	Pas.	3	100	1912	Toledo, Oreg	Yaquina, Oreg.
210424		Ga. y.	Aimee	18	17	46.0	10.6	4.7	Yct.	1	30	1912	Neponset, Mass	Marblehead, Mass.
210741		*St. p.	Alabama	259	259	170.0	32.0	6.0	Pas.	45	.....	1912	Point Pleasant, W. Va	St. Louis, Mo.
210724		*St. p.	Albany	98	98	120.0	21.0	2.5	Tow.	12	.....	1912	Burnside, Ky	Louisville, Ky.
210423		Ga. s.	Albatross	13	10	36.3	11.7	4.8	Frt.	1	16	1912	Empire City, Oreg	Coos Bay, Oreg.
210406		Ga. s.	Albers	21	14	44.6	11.1	5.0	Pas.	2	40	1912	Seattle, Wash	Seattle, Wash.
210697		Ga. s.	Algie L	7	6	29.0	8.5	4.0	Fsh.	2	15	1911	Green Bay, Wis	Milwaukee, Wis.
210619		Ga. s.	Alice B	9	8	36.9	9.0	2.6	Pas.	1	20	1912	Dames Point, Fla	Jacksonville, Fla.
210610		Ga. s.	Alice E	12	11	29.8	10.1	3.2	Pas.	2	24	1912	Port Lavaca, Tex	Eagle Pass, Tex.
210286		Ga. s.	Alice F	10	7	36.0	8.0	4.2	Pas.	1	20	1909	Detroit, Mich	Detroit, Mich.
210432		Ga. s.	Alice H	8	7	38.7	9.2	4.2	Pas.	3	18	1908	Norfolk, Va	Boston, Mass.
210462		Ga. y.	Aliselo	19	18	45.2	11.4	5.4	Yct.	1	30	1910	Menominee, Mich	Chicago, Ill.
210765		Ga. s.	Alku	9	9	34.6	9.4	4.0	Tow.	1	17	1907	Ilwaco, Wash	Pt. Townsend, Wash.
210309		Ga. y.	Alpha	9	6	37.8	8.0	3.8	Yct.	0	30	1912	Detroit, Mich	Detroit, Mich.
210447		*St. p.	Althea	29	18	63.3	16.0	2.7	Frt.	2	12	1912	Nome, Alaska	Nome, Alaska.
210807		*St. p.	Alvarado[1]	89	31	104.0	15.6	7.4	Pas.	20	600	.....	Clydebank, Scotland	New Orleans, La.
210581		Ga. s.	Alvilda	26	18	47.7	14.0	6.4	Fsh.	6	35	1912	Tacoma, Wash	Tacoma, Wash.
210628		Ga. s.	Amelia	5	5	23.0	7.4	3.5	Msc.	1	10	1912	Milwaukee, Wis	Milwaukee, Wis.
210348		St. s.	America	97	62	105.0	18.5	6.7	Pas.	5	150	1912	Portland, Oreg	Portland, Oreg.
210763		Ga. s.	Ancon	11	7	38.4	11.8	4.2	Tow.	1	30	1912	Oakland, Cal	San Francisco, Cal.
210604		Ga. s.	Anna T	25	18	44.4	11.6	5.4	Fsh.	4	36	1912	Essex, Mass	Boston, Mass.
210531		Ga. s.	Anna V	8	6	27.2	9.0	3.5	Fsh.	1	14	1908	Muskegon, Mich	Grand Haven, Mich.
210714		Ga. p.	Anna Belle	8	8	39.8	11.2	2.7	Msc.	1	16	1912	Patriot, Ind	Cincinnati, Ohio.
210269		Ga. s.	Anna Elizabeth	37	25	58.7	18.0	5.4	Frt.	2	50	1912	Paulsboro, N. J	Bridgeton, N. J.
210490		Ga. s.	Annie G	12	7	38.8	12.6	4.5	Fsh.	1	24	1912	Lubec, Me	Lubec, Me.
210611		Ga. s.	Annie Louise	22	7	46.5	14.0	7.0	Fsh.	4	28	1912	East Boothbay, Me	Portland, Me.
210474		Ga. s.	Antares	24	19	50.8	11.1	4.2	Pas.	3	80	1910	East Portchester, Conn	New York, N. Y.
210375		Ga. s.	Anteros	20	13	59.2	10.7	4.0	Pas.	1	60	1912	Stockton, Cal	San Francisco, Cal.
210294		Ga. y.	Apache	73	63	90.0	15.2	7.3	Yct.	6	120	1912	Nyack, N. Y	New York, N. Y.
210463		St. p.	Aquehouga	290	217	102.8	31.8	10.4	Fer.	5	280	1912	Newburgh, N. Y	Do.
210343		Ga. s.	Aransas	14	10	53.0	12.9	3.6	Pas.	2	54	1912	Lockmoor, La	Corpus Christi, Tex.
210509		Ga. s.	Ardath	11	8	38.3	11.0	4.8	Frt.	2	15	1912	Ballard, Wash	Seattle, Wash.
210729		Ga. s.	Artist	8	5	37.0	10.5	3.6	Oys.	1	15	1912	Enoch, Va	Tappahannock, Va.
210698		Ga. s.	Arvilla, C. W	7	6	26.2	8.4	3.0	Fsh.	1	8	1907	Green Bay, Wis	Milwaukee, Wis.
210645		Ga. s.	Atlanta	10	7	64.0	14.0	1.8	Frt.	4	16	1912	Fairbanks, Alaska	Eagle, Alaska.
210439		Ga. y.	Augusta	93	74	103.0	16.0	9.3	Yct.	3	200	1912	Harrisburg, Tex	Houston, Tex.
210559		Ga. s.	Augusta	8	5	29.1	9.7	3.5	Pas.	1	14	1912	Tacoma, Wash	Tacoma, Wash.
210345		Ga. y.	Auntie May	17	11	51.0	9.5	4.4	Yct.	1	40	1910	Detroit, Mich	Detroit, Mich.
210616	L. C. P. R.	St. s.	Avalon	881	512	196.9	41.0	13.7	Pas.	21	650	1912	Hoquiam, Wash	San Francisco, Cal
210638	L. C. P. W.	Ga. y.	Avalon	27	23	70.0	10.0	6.1	Yct.	3	150	1912	Peermont, N. J	Somers Point, N. J.
210384		Ga. y.	Bachelor	7	5	33.8	10.2	6.1	Yct.	1	20	1911	Toledo, Ohio	Toledo, Ohio.
210363		Ga. s.	Barnes	11	8	39.3	13.0	3.5	Oys.	1	2	1912	Brunswick, Ga	Brunswick, Ga.
210536		Ga. s.	Barnie C	8	6	27.0	11.0	3.0	Pas.	1	15	1912	Amityville, N. Y	Patchogue, N. Y.
210540		Ga. s.	Bell P	10	8	46.8	10.5	4.0	Frt.	3	20	1912	Georgetown, S. C	Georgetown, S. C.
210770		Ga. s.	Belle of Savannah	10	8	65.0	7.5	2.5	Pas.	4	64	1912	Clifton, Tenn	Nashville, Tenn.
210606		Ga. y.	Bella June	22	15	46.5	10.4	5.2	Yct.	0	27	1906	Racine, Wis	Detroit, Mich.
210533		Ga. s.	Belvedere	37	25	59.7	20.0	5.0	Frt.	2	85	1912	San Francisco, Cal	San Francisco, Cal.
210396		*Ga. p.	Ben Hur	12	11	52.0	12.0	2.3	Pas.	1	20	1912	Clarington, Ohio	Wheeling, W. Va.
210821		*Ga. p.	Bernice	24	15	38.5	16.5	3.4	Pas.	1	14	1912	Poplar Bluff, Mo	Memphis, Tenn.
210622		Ga. s.	Bertha	34	23	54.6	15.8	6.2	Fsh.	8	70	1912	Bremerton, Wash	Pt. Townsend, Wash
210501		*St. p.	Bertha H	69	49	118.6	24.0	3.0	Drg.	10	223	1912	Nashville, Tenn	Nashville, Tenn.
210639		*Ga. p.	Bertha H	26	24	48.2	9.5	1.8	Pas.	1	36	1912	St. Louis, Mo	St. Louis, Mo.
210737		Ga. s.	Bertha M	6	6	24.4	7.9	3.0	Fsh.	2	7	1911	Green Bay, Wis	Milwaukee, Wis.
210322		Ga. s.	Bessie	15	10	44.6	11.5	4.9	Frt.	1	12	1912	Baltimore, Md	Baltimore, Md.
210780		Ga. s.	Betsy	8	5	31.0	9.5	4.2	Tow.	1	16	1912	Seattle, Wash	Seattle, Wash.
210731		*Ga. p.	Bettie Clyde	8	8	56.6	12.7	2.0	Tow.	2	12	1912	Section, Ala	Chattanooga, Tenn.
210804		Ga. s.	Billiken	12	11	50.0	13.6	3.0	Pas.	2	25	1910	Cairo, Ill	Cairo, Ill.
210687		Ga. s.	Blanche	9	6	40.0	9.8	3.4	Oys.	1	10	1912	Enoch, Va	Tappahannock, Va.
210456		Ga. s.	Brederode	14	12	33.2	8.9	4.9	Pas.	1	28	1912	Ferrysburg, Mich	Grand Haven, Mich.
210648		Ga. s.	Broadbill	10	8	38.0	10.4	2.8	Fsh.	2	25	1912	Sayville, N. Y	Patchogue, N. Y.
210351		Ga. y.	Brownie	10	9	49.8	8.2	4.2	Yct.	0	40	1904	Mount Clemens, Mich	Detroit, Mich.
210495		Ga. s.	Bruce	7	6	24.2	8.5	3.6	Fsh.	2	6	1901	Traverse City, Mich	Grand Haven, Mich.
210545		Ga. s.	Buffalo	13	7	42.8	13.9	4.0	Frt.	2	25	1912	Cleveland, Fla	Key West, Fla.
210571		St. s.	Buffalo	71	37	68.7	17.0	11.0	Tow.	4	300	1912	Cleveland, Ohio	Duluth, Minn.
210742		Ga. s.	Buster	5	5	23.0	7.6	3.2	Fsh.	2	7	1909	Little Suamico, Wis	Milwaukee, Wis.
210480		Ga. s.	Busy Dollar	33	29	52.8	10.2	4.0	Pas.	2	30	1912	Princeton, Wis	Do.
210715	L. C. Q. N.	Ga. s.	C. H. Delmas	30	10	60.5	14.4	6.0	Fsh.	6	30	1912	Pascagoula, Miss	Gulfport, Miss.
210659	L. C. Q. G.	Ga. y.	Calabash	64	43	66.0	16.7	8.1	Yct.	3	56	1912	Camden, N. J	Key West, Fla.
210652		St. s.	Caldera	41	28	62.0	17.6	6.6	Fsh.	3	40	1912	Erie, Pa	Cleveland, Ohio.
210739		Ga. s.	Calypso	33	22	57.0	14.0	5.5	Pas.	3	90	1912	Long Beach, Cal	Los Angeles, Cal.
210374	L. C. N. D.	St. s.	Camino ⊙	3,308	2,086	296.5	43.9	28.5	Pas.	30	2,000	1912	.....do	Do.

[1] Formerly { a. Spanish st. s. Alvarado. b. U. S. Navy st. s. Alvarado.

MERCHANT STEAM VESSELS OF THE UNITED STATES—OFFICIAL NUMBERS AWARDED, JULY 1–DECEMBER 21, 1912—Continued.

Official No.	Signal letters.	Rig.	Name of vessel.	Gross tonnage.	Net tonnage.	Length.	Breadth.	Depth.	Service.	Crew.	Indicated horsepower.	When built.	Where built.	Home port (where permanent document issues).
						Feet.	Feet.	Feet.						
210801		*G. p.	Caney Fork	12	6	60.7	11.2	2.2	Tow.	4	32	1912	Caney Fork, Tenn	Nashville, Tenn.
210672		Ga. s.	Capt. Dan II	17	12	41.0	14.8	4.3	Oys.	2	38	1912	Stratford, Conn	Cold Spring, N. Y.
210685		*Ga. p.	Carl F	9	8	55.8	10.2	2.0	Tow.	1	15	1912	Hazael, Ohio	Wheeling, W. Va.
210278	L. C. M. N.	St. s.	CAROLYN ⊙	3,140	2,443	313.6	46.1	22.9	Frt.	32	1,200	1912	Newport News, Va	New York, N. Y.
210620		Ga. s.	Cascade	8	7	28.0	8.0	3.0	Fsh.	3	8	1905	West De Pere, Wis	Detroit, Mich.
210699		Ga. s.	Cataract	7	6	27.8	9.2	4.5	Tow.	2	30	1906	Manitowoc, Wis	Milwaukee, Wis.
210338		Ga. s.	Catharina	18	18	45.0	9.2	4.2	Frt.	3	24	1912	Milwaukee, Wis	Do.
210485		Ga. s.	Cecilia	6	5	31.6	8.5	2.0	Tow.	1	12	1909	Tampa, Fla	Key West, Fla.
210427		Ga. s.	Charles K	7	5	27.0	8.5	3.2	Fsh.	2	18	1909	Manitowoc, Wis	Chicago, Ill.
210308		St. s.	Charlotte	39	27	83.3	16.8	5.2	Pas.	4	75	1912	Buffalo, N. Y	Buffalo, N. Y.
210686		*Ga. p.	Chase	14	14	68.4	13.6	2.0	Pas.	2	25	1912	Antiquity, Ohio	Wheeling, W. Va.
210246		*St. p.	Cherokee	741	609	179.2	40.2	7.0	Frt.	12	400	1912	Oakland, Cal	San Francisco, Cal.
210364		*Ga. p.	Chester	9	9	46.3	9.4	2.6	Pas.	2	20	1912	Tyrone, Ky	Louisville, Ky.
210707		Ga. s.	Chester L	11	7	34.9	10.8	4.3	Fsh.	1	36	1910	Toledo, Ohio	Detroit, Mich.
210353		Ga. s.	Chicago Harbor No. I	8	6	39.0	9.0	4.0	Pas.	2	50	1912	Chicago, Ill	Chicago, Ill.
210669		Ga. s.	Chicago Harbor No. II	12	8	35.6	10.5	5.8	Pas.	1	50	1912	.....do	Do.
210339		Ga. s.	Chinina	12	8	35.8	10.0	4.2	Pas.	3	30	1910	Los Angeles, Cal	Los Angeles, Cal.
210555		Ga. s.	Cisco	10	6	28.6	9.5	4.7	Fsh.	4	16	1912	Seattle, Wash	Seattle, Wash.
210822		*Ga. p.	City of Birmingham No. 2	11	11	63.5	12.9	2.9	Pas.	2	10	1912	Paducah, Ky	Paducah, Ky.
210558		*St. p.	City of Cairo	73	73	117.0	27.4	3.4	Fer.	4	100	1912	Jeffersonville, Ind	Cairo, Ill.
210333		*Ga. p.	City of Clarksville	6	6	44.3	9.0	2.8	Pas.	2	20	1912	Newport, Ky	Cincinnati, Ohio.
210500		*Ga. p.	City of Niobrara	23	23	60.0	18.0	3.0	Fer.	1	36	1912	Niobrara, Nebr	Sioux City, Iowa.
210675		Ga. s.	Clarsette	13	12	30.4	10.1	2.0	Pas.	1	12	1911	Palacios, Tex	Eagle Pass, Tex.
210417		Ga. s.	Clay	13	8	49.0	12.6	4.3	Frt.	2	20	1912	Seaford, Va	Newport News, Va.
210734		Ga. s.	Cleo	17	11	46.6	9.5	4.6	Pol.	1	24	1909	Marine City, Mich	Grand Haven, Mich.
210455		Ga. y.	Clew	22	15	59.7	13.6	3.7	Yct.	1	40	1912	Solomons, Md	Baltimore, Md.
210598		Ga. s.	Clifford M	7	7	29.0	9.6	4.0	Fsh.	1	20	1911	Little Suamico, Wis	Milwaukee, Wis.
210426		Ga. s.	Colonia	10	6	35.5	9.2	4.7	Pas.	1	20	1912	Bayonne, N. J	New York, N. Y.
210244		Ga. s.	Colonial	14	9	42.3	11.3	4.3	Pas.	1	30	1912	Oakland, Cal	San Francisco, Cal.
210291	L. C. M. Q.	St. s.	COLUMBIA	1,923	1,188	238.7	41.2	20.8	Pas.	23	1,300	1912	Wilmington, Del	Wilmington, Del.
210265		Ga. s.	Commodore	8	7	41.4	9.7	3.2	Fsh.	1	20	1912	Fish Egg, Alaska	Ketchikan, Alaska.
210386		Ga. y.	Comrade	7	5	32.5	8.0	3.0	Yct.	1	24	1912	Chicago, Ill	Chicago, Ill.
210670		Ga. s.	Corressie	8	6	34.2	9.0	3.6	Pas.	1	24	1911	.....do	Do.
210256		Ga. s.	Creole	37	27	55.5	17.1	8.3	Frt.	2	50	1912	San Juan, P. R	San Juan, P. R.
210281		Ga. y.	Crescent	11	7	41.2	8.2	3.7	Yct.	0	40	1911	Detroit, Mich	Detroit, Mich.
210310		Ga. s.	Crescent	23	15	51.6	14.5	5.8	Tow.	1	110	1912	Los Angeles, Cal	Los Angeles, Cal.
210591		Ga. s.	Crystal	10	10	33.0	10.0	3.8	Pas.	2	15	1909	Little Suamico, Wis	Milwaukee, Wis.
210285		Ga. s.	Crowley No. 17	10	7	39.4	10.9	4.8	Frt.	1	30	1912	Oakland, Cal	San Francisco, Cal.
210826		Ga. s.	Crowley No. 18	10	7	39.4	10.9	4.8	Pas.	1	30	1912	.....do	Do.
210600		Ga. s.	Crowley No. 25	17	11	51.3	10.7	5.5	Pas.	2	100	1901	San Francisco, Cal	Do.
210494		*Ga. p.	Cumberland Valley	9	7	44.5	10.9	2.5	Pas.	2	12	1912	Carthage, Tenn	Nashville, Tenn.
210385		St. y.	Cygnet	8	6	35.3	9.8	6.1	Yct.	1	15	1886	Detroit, Mich	Toledo, Ohio.
210554		Ga. s.	Dad	6	6	28.0	6.0	4.0	Pas.	1	6	1912	Rock Island, Ill	Rock Island, Ill.
210753	L. C. Q. R.	St. s.	DAKOTAN	6,657	4,068	407.7	53.7	28.1	Frt.	48	4,000	1912	Sparrow Point, Md	New York, N. Y.
210587	L. C. P. J.	St. s.	DAMARA	4,989	3,209	401.8	52.2	27.3	Frt.	42	2,750	1911	Glasgow, Scotland	San Francisco, Cal.
210671		Ga. s.	Damfino	13	9	36.8	10.5	4.0	Pas.	1	24	1911	Oshkosh, Wis	Chicago, Ill.
210507	L. C. N. Q.	St. s.	Davenport	853	821	200.0	40.0	14.5	Frt.	20	750	1912	North Bend, Oreg	San Francisco, Cal.
210435		Ga. y.	Daytona III	14	9	39.1	9.0	5.0	Yct.	0	48	1912	Detroit, Mich	Detroit, Mich.
210337		Ga. s.	Delia B	11	9	44.6	7.6	4.2	Pas.	0	60	1910	.....do	Do.
210250		*Ga. p.	Della Mc	13	13	51.7	12.0	2.5	Pas.	1	15	1912	Wheeling, W. Va	Wheeling, W. Va.
210595		Ga. s.	Dewey	18	12	50.2	13.6	5.2	Frt.	2	25	1912	Elliotts, Md	Crisfield, Md.
210253		Ga. y.	Detroit	10	7	32.7	9.6	6.3	Yct.	4	16	1912	Port Clinton, Ohio	Detroit, Mich.
210312		Ga. s.	Diana	27	24	44.5	18.0	4.7	Pas.	1	30	1912	Newark, N. J	Newark, N. J.
210466		Ga. s.	Dick	18	12	56.5	12.3	4.7	Tow.	1	75	1912	Westlake, La	Galveston, Tex.
210538		Ga. s.	Dix	5	5	26.0	5.0	4.0	Pas.	1	12	1912	Clinton, Iowa	Rock Island, Ill.
210690		*Ga. p.	Dixie	14	14	78.6	11.6	2.0	Tow.	2	24	1912	Ravenswood, W. Va	Wheeling, W. Va.
210597		Ga. s.	Doe	6	6	38.0	8.0	2.6	Pas.	1	20	1912	Burlington, Iowa	Burlington, Iowa.
210762		Ga. y.	Dohema, jr	23	21	52.3	12.0	5.8	Yct.	3	75	1912	Greenwich, N. J	New York, N. Y.
210382		Ga. s.	Dora R	6	5	31.0	12.2	3.0	Pas.	1	15	1911	East Rockaway, N. Y	Patchogue, N. Y.
210811		Ga. s.	DORAETTA	8	7	31.6	7.5	2.8	Pas.	1	25	1912	Grafton, Ill	St. Louis, Mo.
210650		St. p.	DORCHESTER	1,085	580	192.0	36.2	10.2	Pas.	6	1,000	1912	Sparrow Point, Md	Baltimore, Md.
210738		Ga. s.	Dorothy	5	5	27.5	8.4	3.6	Fsh.	1	15	1910	Little Suamico, Wis	Milwaukee, Wis.
210484		Ga. s.	Dorothy H	41	25	58.0	21.6	5.2	Frt.	2	75	1912	Millville, N. J	Bridgeton, N. J.
210356	L. C. M. V.	Ga. y.	Dream	14	9	37.5	9.1	7.2	Yct.	1	18	1912	Atlantic City, N. J	Philadelphia, Pa.
210797		*Ga. p.	Driftwood	25	22	52.8	12.0	2.9	Pas.	2	50	1912	St. Louis, Mo	St. Louis, Mo.
210511		Ga. s.	Duke	10	8	36.8	8.6	3.4	Fsh.	1	14	1912	Metlakahtla, Alaska	Ketchikan, Alaska.
210709		St. s.	Eagle	40	27	51.0	15.5	7.0	Fsh.	6	75	1912	Milwaukee, Wis	Milwaukee, Wis.
210506		Ga. s.	Eddy Sawyer	10	7	35.4	9.0	3.8	Pas.	2	12	1909	Oshkosh, Wis	Chicago, Ill.
210661	L. C. Q. H.	St. s.	EDISON LIGHT	2,549	1,699	247.0	43.7	28.6	Frt.	28	1,350	1912	Ashtabula, Ohio	New York, N. Y.
210235		Ga. s.	Edith	23	10	53.0	18.0	4.2	Oys.	3	50	1912	Morgan City, La	Brashear, La.
210543		Ga. s.	Edna G	9	6	36.0	10.7	2.7	Frt.	1	16	1912	Bogue, N. C	Beaufort, N. C.
210405		Ga. s.	Edward Mills	8	6	39.4	11.9	3.7	Fsh.	1	40	1912	Toledo, Ohio	Toledo, Ohio.
210323		St. s.	EDWIN A. FISHER ⊙	93	63	79.4	21.0	9.4	Tow.	9	425	1912	Newburgh, N. Y	Albany, N. Y.
210747		Ga. s.	Egyptian	6	5	36.0	7.6	3.0	Pas.	1	18	1912	Cave in Rock, Ill	Evansville, Ind.
210712		Ga. s.	Elizabeth	34	23	58.0	16.0	2.2	Frt.	4	12	1912	Elizabethtown, N. C	Wilmington, N. C.
210691		Ga. s.	Elizabeth Alice	14	6	44.6	14.4	3.7	Oys.	2	35	1912	Bagwells Creek, Va	Cape Charles, Va.
210689		Ga. s.	Elizabeth Wilson	14	6	44.6	14.6	3.8	Oys.	2	35	1912	Hunting Creek, Va	Do.

Merchant STEAM Vessels of the United States—Official Numbers Awarded, July 1–December 21, 1912—Continued.

Official No.	Signal letters.	Rig.	Name of vessel.	Gross tonnage.	Net tonnage.	Length.	Breadth.	Depth.	Service.	Crew.	Indicated horsepower.	When built.	Where built.	Home port (where permanent document issues).
						Feet.	Feet.	Feet.						
210635	L. C. P. V.	St. s.	El Segundo	3,663	2,223	321.7	46.2	27.5	Frt.	35	1,800	1912	Camden, N. J	New York, N. Y.
210811		Ga. y.	Elmasada II	123	83	100.5	16.0	8.0	Yct.	6	125	1912	New York, N. Y	Buffalo, N. Y.
210662		Ga. s.	Elvira M	6	6	24.6	8.5	3.0	Fsh.	1	6	1907	Green Bay, Wis	Milwaukee, Wis.
210834		*Ga. p.	Emily	6	6	40.0	7.0	2.5	Pas.	1	20	1912	Davenport, Iowa	Rock Island, Ill.
210486		Ga. s.	Emma	7	6	29.4	10.4	4.0	Fsh.	2	5	1907	Tampa, Fla	Key West, Fla.
210594		Ga. s.	Emma Alice	6	5	23.7	9.6	3.0	Fsh.	1	10	1911	Warren, R. I	Providence, R. I.
210775		*Ga. p.	Emma B	14	14	60.0	11.0	2.5	Pas.	1	12	1912	Muscatine, Iowa	Rock Island, Ill.
210696		St. s.	Emma N	14	10	41.4	11.5	4.8	Pas.	2	45	1912	Chicago, Ill	Chicago, Ill.
210829	L. C. M. T.	Ga. y.	Esperanza	40	27	63.1	17.2	8.0	Yct.	4	33	1912	Easton, Md	Baltimore, Md.
210688		Ga. s.	Ethel Alces	13	7	45.0	10.0	3.0	Oys.	1	10	1912	Carters Creek, Va	Tappahannock, Va.
210798		Ga. s.	Ethel May	14	11	37.0	14.6	4.7	Frt.	1	15	1911	Charleston, S. C	Charleston, S. C.
210578		Ga. s.	Eunice	28	25	60.0	13.4	4.8	Fsh.	3	50	1912	Petersburg, Alaska	Seattle, Wash.
210334	L. C. M. S.	St. s.	Eureka	471	306	149.8	35.0	12.5	Frt.	8	725	1912	Bath, Me	Portland, Me.
210676		Ga. s.	Eureka	7	7	26.0	8.0	4.0	Fsh.	2	8	1910	Green Bay, Wis	Milwaukee, Wis.
210236		Ga. s.	Eva	15	10	49.0	11.2	3.5	Pas.	1	30	1912	Coligan Bayou, La	Brashear, La.
210346		Ga. y.	Evaline C	9	6	38.0	8.5	3.8	Yct.	1	27	1909	Detroit, Mich	Detroit, Mich.
210248		Ga. s.	Evelyn W	12	8	34.6	11.8	3.6	Pas.	1	1	1912	Forked River, N. J	Perth Amboy, N. J.
210784		St. s.	F. Mansfield & Sons Co	214	88	100.0	29.0	8.4	Frt.	7	300	1912	Milford, Del	Do.
210512		Ga. s.	Favorite	13	12	41.0	14.3	6.2	Frt.	1	12	1912	Latouche, Alaska	Cordova, Alaska.
210508		*Ga. p.	Fay No. 4	179	179	136.2	28.4	6.2	Frt.	4	100	1912	North Bend, Oreg	San Francisco, Cal.
210445		Ga. y.	Fiji	13	11	43.3	9.4	4.4	Yct.	2	25	1908	City Island, N. Y	New York, N. Y.
210325		Ga. s.	Fix It	15	14	36.8	11.2	4.3	Pas.	1	40	1908	St. Johnsville, N. Y	Ogdensburg, N. Y.
210548		*Ga. p.	Florence	10	6	35.0	9.0	3.7	Pas.	1	60	1912	Dardanelle, Ark	Memphis, Tenn.
210583		Ga. s.	Florence	6	5	29.0	11.0	3.6	Fsh.	1	8	1912	Massapequa, N. Y	Patchogue, N. Y.
210651		Ga. s.	Florence	10	9	27.4	9.3	3.4	Fsh.	2	16	1907	Green Bay, Wis	Milwaukee, Wis.
210708		Ga. s.	Florence	13	11	38.6	12.3	4.0	Fsh.	1	35	1912	Monroe, Mich	Detroit, Mich.
210326		Ga. y.	Florence F	19	13	49.6	11.2	4.2	Yct.	1	45	1909	Detroit, Mich	Do.
210478		Ga. s.	Florence M. Craft	21	11	53.2	14.8	5.7	Fsh.	1	27	1912	Eastport, Me	Eastport, Me.
210640		Ga. s.	Florita	9	7	48.3	9.0	3.0	Pas.	1	40	1912	Owensboro, Ky	Evansville, Ind.
210782		St. s.	Forest T. Crosby	83	24	74.0	20.3	9.7	Tow.	6	300	1912	Seattle, Wash	Seattle, Wash.
210771		*St. p.	Fort Sutten	1,139	801	219.2	42.6	9.3	Pas.	40	1,200	1912	San Francisco, Cal	San Francisco, Cal.
210313		Ga. s.	Fosburgh	10	7	41.6	10.5	4.0	Tow.	1	36	1912	Norfolk, Va	Norfolk, Va.
210655		Ga. s.	Frances Courtney	56	38	85.0	20.0	5.1	Frt.	4	75	1912	Cowarts, Va	Tappahannock, Va.
210544		Ga. s.	Francis	12	6	42.5	10.4	3.4	Fsh.	1	20	1912	Morehead City, N. C	Beaufort, N. C.
210789		Ga. s.	Freak	11	10	42.0	12.3	3.2	Frt.	1	18	1912	Marshfield, Oreg	Coos Bay, Oreg.
210658		Ga. s.	Freda	27	18	44.2	13.7	5.0	Pas.	1	50	1912	San Francisco, Cal	San Francisco, Cal.
210527		Ga. s.	Fredelia III	25	17	44.5	13.0	5.4	Fsh.	6	30	1912	Seattle, Wash	Seattle, Wash.
210637	L. C. R. T.	St. s.	Frieda	2,993	1,633	299.6	45.1	25.4	Frt.	28	2,000	1912	Quincy, Mass	Boston, Mass.
210693		*Ga. p.	G. L. Cabot	11	11	56.0	11.0	2.0	Pas.	1	20	1912	Grantsville, W. Va	Wheeling, W. Va.
210553		Ga. y.	Gardenia II	27	27	50.4	11.0	6.1	Yct.	2	40	1912	Lynn, Mass	Boston, Mass.
210452		*Ga. p.	Garrison	15	15	43.5	19.4	2.7	Fer.	1	20	1912	Garrison, N. Dak	Pembina, N. Dak.
210633		Ga. s.	Gatun	11	7	38.4	11.8	4.2	Tow.	1	35	1912	Oakland, Cal	San Francisco, Cal.
210381		Ga. s.	Gaylad II	10	9	33.8	9.6	4.2	Pas.	1	20	1912	East Braintree, Mass	Boston, Mass.
210523		Ga. s.	Genevieve	10	10	28.6	9.5	3.4	Fsh.	2	10	1907	Green Bay, Wis	Milwaukee, Wis.
210735	L. C. Q. M.	St. s.	George Hawley	2,549	1,699	247.0	43.7	28.6	Frt.	28	1,350	1912	Ashtabula, Ohio	New York, N. Y.
210468		*Ga. p.	George M	14	8	41.0	13.5	3.0	Pas.	1	20	1911	Pine Bluff, Ark	Memphis, Tenn.
210590	L. C. P. M.	St. s.	George E. Warren	2,306	1,616	246.7	43.8	25.3	Frt.	20	1,250	1912	Toledo, Ohio	Toledo, Ohio.
210833	L. C. R. S.	Ga. y.	Georgena	64	43	66.0	16.7	8.1	Yct.	3	60	1912	Camden, N. J	New York, N. Y.
210760	L. C. Q. T.	St. s.	Germantown	619	384	158.5	30.1	18.2	Tow.	20	1,100	1912	Wilmington, Del	Wilmington, Del.
210518		*Ga. p.	Gertrude	7	7	35.3	9.9	2.5	Pas.	1	5	1912	Charleston, W. Va	Wheeling, W. Va.
210803		Ga. s.	Gertrude de Costa	105	61	102.5	23.0	10.6	Fsh.	18	.....	1912	Essex, Mass	Boston, Mass.
210574		Ga. s.	Giant II	47	32	61.5	16.0	7.1	Frt.	4	75	1912	Seattle, Wash	Seattle, Wash.
210314		Ga. y.	Gibson Girl	9	8	34.2	8.6	3.6	Yct.	0	20	1907	Detroit, Mich	Detroit, Mich.
210502		Ga. y.	Gipsy	22	19	35.7	9.8	2.0	Yct.	1	20	1900	Oden, Mich	Grand Haven, Mich.
210620		Ga. s.	Gladys	11	10	28.0	9.2	3.4	Fsh.	2	16	1903	Manitowoc, Wis	Milwaukee, Wis.
210725		Ga. s.	Glen Perdue	50	29	68.0	17.4	4.5	Frt.	3	20	1904	Salisbury, Md	Crisfield, Md.
210813		Ga. s.	Glenn	24	16	49.2	13.0	5.0	Frt.	2	60	1912	Seattle, Wash	Seattle, Wash.
210376		Ga. y.	Gloria	8	5	31.5	9.0	3.6	Yct.	1	24	1910	Muskegon, Mich	Chicago, Ill.
210710		Ga. s.	Golden West	7	5	35.9	10.2	4.2	Frt.	2	15	1909	San Francisco, Cal	San Francisco, Cal.
210700		Ga. s.	Good Tidings	15	12	42.5	11.6	4.0	Pas.	1	25	1912	Saxman, Alaska	Ketchikan, Alaska.
210612		Ga. s.	Gorden, T	7	6	33.0	9.1	3.4	Fsh.	2	15	1911	Pensaukee, Wis	Milwaukee, Wis.
210413		Ga. s.	Grace	6	5	25.5	7.0	2.8	Pas.	1	7	1902	Long Island City, N. Y	Cape Vincent, N. Y.
210301		Ga. s.	Gracie	5	5	36.5	9.3	3.0	Frt.	2	7	1912	Spring Island, S. C	Beaufort, S. C.
210453		*St. p.	Grahamona	443	413	149.5	30.0	4.5	Pas.	12	700	1912	Portland, Oreg	Portland, Oreg.
210280		*Ga. p.	Grantsville	27	27	85.0	16.6	2.5	Pas.	3	32	1912	Grantsville, W. Va	Wheeling, W. Va.
210514	L. C. N. R.	St. s.	Gulfoil ⊙	5,188	3,202	383.0	51.2	30.1	Frt.	44	2,500	1912	Camden, N. J	Port Arthur, Tex.
210535		Ga. y.	Gipsy	22	17	57.5	10.2	5.5	Yct.	2	60	1912	Neponset, Mass	New Bedford, Mass.
210503		Ga. s.	Harold	12	11	30.2	9.3	3.6	Fsh.	2	12	1911	South Manitou Island, Mich.	Grand Haven, Mich.
210517		Ga. s.	Havana	6	5	29.3	6.6	2.9	Pas.	1	14	1909	Watertown, N. Y	Cape Vincent, N. Y.
210341		*St. p.	Harvester	638	402	152.0	36.2	6.8	Frt.	14	100	1912	Stanwood, Wash	Pt. Townsend, Wash.
210409		Ga. s.	Hazel Robb	47	28	63.8	16.4	5.6	Fsh.	2	80	1912	Ketchikan, Alaska	Ketchikan, Alaska.
210829		Ga. s.	Healy-Tibbitts No. 3	18	12	48.8	14.7	5.2	Tow.	2	80	1912	Oakland, Cal	San Francisco, Cal.
210566		Ga. y.	Hebe	19	17	43.6	15.7	5.0	Yct.	2	40	1912	Patchogue, N. Y	Patchogue, N. Y.
210630		Ga. s.	Helen	6	5	29.2	9.3	3.2	Fsh.	2	15	1911	Little Suamico, Wis	Milwaukee, Wis.
210679		*St. p.	Helen Hale	52	33	100.0	15.0	2.9	Frt.	2	50	1912	Kennewick, Wash	Seattle, Wash.
210492		Ga. s.	Helena	7	6	32.0	10.0	4.0	Pas.	1	10	1912	Brigantine, N. J	Somers Point, N. J.
210800		Ga. s.	Hellen	8	5	40.6	9.7	3.0	Pas.	1	28	1912	Greenville, Miss	Memphis, Tenn.

MERCHANT STEAM VESSELS OF THE UNITED STATES—OFFICIAL NUMBERS AWARDED, JULY 1-DECEMBER 21, 1912—Continued.

Official No.	Signal letters.	Rig.	Name of vessel.	Gross tonnage.	Net tonnage.	Length.	Breadth.	Depth.	Service.	Crew.	Indicated horsepower.	When built.	Where built.	Home port (where permanent document issues).
						Feet.	Feet.	Feet.						
210331	L. C. M. R.	St. s.	Henlopen	254	125	136.0	23.7	11.3	Fsh.	27	495	1912	Milford, Del.	Wilmington, Del.
210420		Ga. s.	Henrietta	25	17	55.2	14.0	7.2	Yct.	2	40	1912	Seattle, Wash.	Seattle, Wash.
210678		*Ga. p.	Henry B	12	10	55.4	10.0	3.0	Frt.	2	25	1912	Rumsey, Ky.	Evansville, Ind.
210372		*St. p.	Hermann	35	35	89.0	19.6	2.4	Fer.	5	40	1912	Hermann, Mo.	St. Louis, Mo.
210321		Ga. s.	Hiawatha	10	9	35.6	10.5	3.6	Fsh.	1	16	1912	Ketchikan, Alaska	Ketchikan, Alaska.
210564		Ga. s.	Hornet	7	6	38.4	9.7	3.9	Frt.	3	20	1912	Georgetown, S. C.	Georgetown, S. C.
210832	L. C. R. Q.	Ga. y.	Ibis	64	43	66.0	16.7	8.1	Yct.	3	60	1912	Camden, N. J.	New York, N. Y.
210332		*Ga. p.	Ida	7	7	59.7	14.7	2.7	Pas.	3	15	1912	Hinds Ford, Ala.	Chattanooga, Tenn.
210239		Ga. y.	Ida May	79	50	96.0	16.8	8.2	Yct.	6	500	1904	Bayonne, N. J.	Ogdensburg, N. Y.
210705		Ga. s.	Ida May	10	6	42.0	11.6	3.0	Frt.	1	15	1912	Seaford, Del.	Seaford, Del.
210641		St. s.	Ira S. Bushey	74	50	69.2	18.8	8.4	Tow.	4	290	1912	Brooklyn, N. Y.	New York, N. Y.
210521		Ga. s.	Idler	7	6	30.1	7.7	3.6	Pas.	2	24	1912	Alton, Ill.	St. Louis, Mo.
210403		Ga. y.	Idle Hour	19	16	53.0	10.0	4.2	Yct.	2	40	1912	Clayton, N. Y.	Oswego, N. Y.
210240		Ga. y.	Imperial	15	10	49.2	9.4	6.8	Yct.	1	80	1910	Pittsburgh, Pa.	Toledo, Ohio.
210674		Ga. s.	Indianola	27	24	49.3	12.2	5.5	Pas.	2	24	1912	Jacksonville, Fla.	Jacksonville, Fla.
210740		Ga. s.	Ineeda	7	6	36.0	9.3	3.5	Pas.	0	35	1910	Houston, Tex.	Houston, Tex.
210459		Ga. s.	Inspector	18	15	39.1	12.5	4.9	Oys.	2	16	1912	Camden, N. J.	Burlington, N. J.
210263		Ga. y.	Iola	14	11	44.0	10.0	4.0	Yct.	1	32	1912	Chicago, Ill.	Chicago, Ill.
210680		Ga. s.	Iranna	14	8	47.0	10.0	4.0	Oys.	2	15	1912	Amburg, Va.	Tappahannock, Va.
210824		St. s.	Irma	21	14	51.0	12.3	4.4	Tow.	3	20	1912	Goos Port, La.	Brashear, La.
210572		Ga. s.	Itzabyrd	6	5	30.2	8.6	3.8	Pas.	1	15	1907	Green Bay, Wis.	Milwaukee, Wis.
210347		Ga. s.	†Izaak Walton	60	60	55.0	16.5	4.0	Fsh.	3	12	1912	Muskegon, Mich.	Grand Haven, Mich.
210471		*Ga. p.	J. G. Oles	6	6	51.8	8.4	1.6	Pas.	1	8	1912	Grantsville, W. Va.	Wheeling, W. Va.
210732		*Ga. p.	J. P. Hagler	8	8	64.0	11.9	2.4	Pas.	6	22	1912	Breedenton, Tenn.	Chattanooga, Tenn.
210522		*Ga. p.	J. S. Gibson	7	7	54.0	10.0	1.6	Frt.	2	7	1912	Browns Cross Roads, Ky.	Louisville, Ky.
210475		Ga. s.	J. W. Foggle	9	8	40.4	13.0	3.1	Frt.	1	12	1912	Chesconnessex, Va.	Cape Charles, Va.
210307		*Ga. p.	J. W. Sanford	36	36	86.0	24.5	2.5	Frt.	2	125	1912	Chamberlain, S. Dak.	Sioux City, Iowa.
210438		Ga. s.	Jack Burnham	15	8	42.8	11.0	5.4	Frt.	1	36	1912	Vancouver, Wash.	Portland, Oreg.
210247	L. C. M. G.	Ga. y.	Jamaha	31	21	58.5	13.2	6.4	Yct.	1	50	1911	Port Clinton, Ohio	New York, N. Y.
210261		St. s.	James F. Davis	193	131	100.0	28.4	6.4	Frt.	4	150	1912	Saugatuck, Mich.	Grand Haven, Mich.
210759	L. C. Q. S.	St. s.	James P. McGuirl	76	52	72.9	21.3	8.2	Frt.	4	150	1912	Grassy Point, N. Y.	New York, N. Y.
210399		Ga. s.	Janet	10	7	47.0	10.7	3.4	Frt.	1	.....	1912	Atlantic, N. C.	Newbern, N. C.
210562		Ga. s.	Jerome	8	5	37.7	9.0	3.9	Pas.	1	18	1910	Brooklyn, N. Y.	Baltimore, Md.
210288		Ga. s.	Jessie G	17	11	32.6	14.6	4.2	Fsh.	1	20	1903	Forked River, N. J.	Perth Amboy, N. J.
210557		*Ga. p.	Joe Wheeler	7	6	34.5	9.4	2.6	Tow.	1	20	1912	Nashville, Tenn.	Nashville, Tenn.
210300		Ga. s.	John Cassidy	81	70	91.1	22.0	5.4	Frt.	8	100	1912	Madisonville, La.	New Orleans, La.
210695		Ga. s.	JOHN HENRY	17	15	37.7	10.2	5.2	Tow.	1	54	1912	Buffalo, N. Y.	Detroit, Mich.
210767	L. C. Q. V.	St. s.	JOHN A. HOOPER	2,244	1,321	283.3	44.0	22.5	Frt.	35	1,700	1912	Wilmington, Del.	Wilmington, Del.
210805		*St. p.	John L. Lowry	195	195	160.0	31.0	5.0	Pas.	25	276	1912	Evansville, Ind.	Evansville, Ind.
210772	L. C. R. D.	St. s.	John T. Donohue	179	122	104.3	23.1	10.8	Tow.	9	550	1912	Weems, Va.	Baltimore, Md.
210393		Ga. s.	John T. White	20	11	52.6	18.4	3.8	Fsh.	4	36	1912	Biloxi, Miss.	New Orleans, La.
210666		Ga. s.	Jolly-er	12	11	35.4	13.0	3.8	Pas.	1	12	1904	Dexter, N. Y.	Key West, Fla.
210443		Ga. s.	Josephine II	9	6	32.5	12.0	3.3	Pas.	1	20	1910	Camden, N. J.	Perth Amboy, N. J.
210773		St. p.	JULIUS S. WALSH	385	385	169.0	73.0	6.2	Fer.	4	1,000	1912	Jeffersonville, Ind.	St. Louis, Mo.
210264		*Ga. p.	June Bug	12	12	55.0	10.5	2.6	Tow.	3	20	1912	Leavenworth, Ind.	Louisville, Ky.
210711		Ga. s.	Jupiter	10	7	37.5	10.0	4.5	Frt.	1	40	1912	Oakland, Cal.	San Francisco, Cal.
210802		*St. p.	Kate	30	19	39.4	14.0	2.2	Pas.	1	15	1912	St. Louis, Mo.	St. Louis, Mo.
210361	L. C. M. W.	Ga. y.	Kathemma	17	12	44.5	10.1	5.3	Yct.	9	24	1911	Camden, N. J.	Philadelphia, Pa.
210258		Ga. y.	Kitty Hawk III	10	7	44.4	7.9	3.4	Yct.	1	60	1910	Detroit, Mich.	Detroit, Mich.
210245		Ga. s.	Klatawa	23	15	50.2	15.8	4.8	Frt.	1	20	1912	Shaw Island, Wash.	Pt. Townsend, Wash.
210720		St. s.	L. V. STODDARD	2,306	1,616	246.7	43.8	25.3	Frt.	23	1,250	1912	Toledo, Ohio.	Toledo, Ohio.
210257		Ga. s.	La Crosse	8	8	36.0	8.0	3.0	Pas.	1	24	1912	La Crosse, Wis.	La Crosse, Wis.
210776		Ga. s.	La Dorner	14	9	42.4	10.2	4.4	Pas.	1	24	1909	Miami, Fla.	Key West, Fla.
210703		Ga. s.	La Ola	19	13	41.0	11.9	5.2	Pas.	1	30	1912	Sausalito, Cal.	San Francisco, Cal.
210487		Ga. s.	Lady Elliott	8	6	33.5	9.5	3.9	Pas.	1	18	1912	Peters, Ark.	Memphis, Tenn.
210340		Ga. s.	Lark	72	37	80.0	23.3	6.0	Frt.	6	100	1912	Oakland, Cal.	San Francisco, Cal.
210504		Ga. y.	Larne	10	9	31.8	9.8	4.0	Yct.	1	20	1908	Detroit, Mich.	Grand Haven, Mich.
210296		Ga. y.	Leda	35	21	70.0	12.1	5.4	Yct.	4	120	1912	Neponset, Mass.	New York, N. Y.
210282		Ga. s.	Lela	9	6	31.0	9.2	4.5	Pas.	1	18	1912	Olympia, Wash.	Tacoma, Wash.
210769	L. C. R. B.	St. s.	LENAPE ⊙	5,179	3,889	376.7	50.1	20.6	Pas.	101	3,500	1912	Newport News, Va.	New York, N. Y.
210449		Ga. s.	Legonia	10	6	35.8	10.7	4.0	Frt.	1	35	1911	Oakland, Cal.	San Francisco, Cal.
210481		Ga. s.	Lena	9	8	29.5	8.1	3.6	Fsh.	1	10	1911	Green Bay, Wis.	Milwaukee, Wis.
210819	L. C. R. P.	Ga. y.	Lenore	24	16	50.0	14.7	4.0	Yct.	2	36	1912	Miami, Fla.	Pittsburgh, Pa.
210631		Ga. s.	Leo B	10	9	28.6	9.8	4.2	Fsh.	2	20	1912	Green Bay, Wis	Milwaukee, Wis.
210238		*Ga. p.	Leona G	14	12	65.0	10.0	2.0	Pas.	2	18	1912	Creston, W. Va.	Wheeling, W. Va.
210694		*Ga. p.	Lewis Wesley	11	11	55.8	11.8	2.1	Pas.	2	15	1912	Clarington, Ohio	Do.
210349		St. s.	Liberty	42	23	59.0	15.4	5.7	Tow.	1	150	1912	Portland, Oreg.	Portland, Oreg.
210794		Ga. s.	Life-Line	10	8	36.6	10.2	5.2	Pas.	1	25	1912	Marshfield, Oreg.	Coos Bay, Oreg.
210787		Ga. s.	Lillian	5	5	28.2	9.0	2.8	Frt.	2	15	1896	Oconto, Wis.	Milwaukee, Wis.
210683		Ga. s.	Lillian M. Harris	8	5	37.0	10.3	4.0	Tow.	1	37	1912	Paulsboro, N. J.	Bridgeton, N. J.
210428		Ga. s.	Lily	7	7	33.0	9.5	3.3	Fsh.	1	12	1912	Ketchikan, Alaska	Ketchikan, Alaska.
210835		Ga. s.	Lincoln	25	17	54.0	15.3	5.8	Fsh.	7	55	1912	Seattle, Wash.	Seattle, Wash.
210422		Ga. s.	Loiterer III	14	10	45.6	9.3	4.0	Pas.	1	20	1912	Alton, Ill.	St. Louis, Mo.
210754		*Ga. p.	Lone Star	8	6	42.9	10.7	2.8	Pas.	1	8	1912	Saltillo, Tenn.	Nashville, Tenn.
210479		*Ga. p.	Looking	22	15	63.0	13.0	3.8	Pas.	3	20	1909	St. Paul, Minn.	St. Paul, Minn.

† Composite.

MERCHANT STEAM VESSELS OF THE UNITED STATES—OFFICIAL NUMBERS AWARDED, JULY 1–DECEMBER 21, 1912—Continued.

Official No.	Signal letters.	Rig.	Name of vessel.	Gross tonnage.	Net tonnage.	Length.	Breadth.	Depth.	Service.	Crew.	Indicated horsepower.	When built.	Where built.	Home port (where permanent document issues).
						Feet.	Feet.	Feet.						
210573		Ga. s.	Loraine U	6	5	24.4	7.9	3.0	Fsh.	1	7	1912	Green Bay, Wis	Milwaukee, Wis.
210362		Ga. s.	Louise	7	6	27.8	8.9	3.7	Fsh.	1	16	1912	Rockport, Mass	Barnstable, Mass.
210745		*Ga. p.	Louise	9	6	61.0	14.0	2.0	Tow.	2	50	1912	Franklin, La	Brashear, La.
210476		Ga. s.	*Louise Narup*	9	6	33.5	10.2	2.1	Pas.	1	15	1912	Memphis, Tenn	Memphis, Tenn.
210371		Ga. s.	Louise Virginia	14	9	58.0	16.3	4.0	Oys.	3	30	1912	Bushy, Va	Tappahannock, Va.
210324		Ga. y.	Lounge	23	17	46.0	13.5	4.7	Yct.	2	24	1912	Philadelphia, Pa	Somers Point, N. J.
210615		Ga. p.	Lucil	11	11	49.9	12.0	2.8	Pas.	1	6	1912	Mulberry, Ark	Memphis, Tenn.
210563		Ga. s.	Lulu	6	5	39.2	11.2	3.2	Frt.	1	36	1902	Fairmount, Md	Crisfield, Md.
210692		Ga. s.	Luther G	17	14	42.6	13.3	3.6	Frt.	1	24	1912	Marines, N. C	Beaufort, N. C.
210367		Ga. s.	LYCORA	55	34	72.0	16.0	8.6	Fsh.	5	250	1912	Buffalo, N. Y	Cleveland, Ohio.
210643	L. C. Q. B.	St. s.	M. MORAN	256	174	103.0	25.5	13.2	Tow.	12	500	1912	Camden, N. J	New York, N. Y.
210596		Ga. s.	M. C. Adams	7	6	35.4	7.8	3.0	Frt.	1	18	1912	Morehead City, N. C	Beaufort, N. C.
210469		*Ga. p.	Mabel	11	7	29.8	7.0	2.2	Pas.	1	8	1912	Pine Bluff, Ark	Memphis, Tenn.
210529		Ga. s.	Mackerel	8	5	41.9	10.4	3.4	Fsh.	2	18	1912	Miami, Fla	Key West, Fla.
210614		Ga. s.	Maggie	11	9	35.6	10.8	2.8	Pas.	1	12	1896	Bellmore, N. Y	Patchogue, N. Y.
210395		*Ga. p.	Maggie J	10	10	47.6	11.0	2.5	Pas.	2	20	1912	Cincinnati, Ohio	Cincinnati, Ohio.
210390		Ga. s.	Maggie May	11	7	28.0	12.1	4.9	Pas.	1	16	1909	South River, N. J	Perth Amboy, N. J.
210497		Ga. y.	Manito II	23	19	52.1	12.8	5.6	Yct.	1	18	1912	Nyack, N. Y	Charleston, S. C.
210327		Ga. y.	Margaret M	20	13	51.0	11.0	4.4	Yct.	0	25	1909	Port Clinton, Ohio	Detroit, Mich.
210599		Ga. s.	Marie F	8	8	27.7	9.3	3.6	Fsh.	1	12	1905	Green Bay, Wis	Milwaukee, Wis.
210408		Ga. s.	Marina	42	28	48.5	14.4	4.9	Pas.	3	37	1912	Catano, P. R	San Juan, P. R.
210483		Ga. y.	Maris	64	54	71.4	17.0	6.1	Yct.	4	90	1912	New York, N. Y	New York, N. Y.
210498		*Ga. p.	Martha D	9	6	37.0	8.4	2.8	Pas.	1	7	1912	Muskogee, Okla	Memphis, Tenn.
210524		Ga. y.	Mary Alice	18	17	37.2	11.0	4.0	Yct.	1	22	1912	Green Bay, Wis	Milwaukee, Wis.
210377		Ga. y.	Mary Bell	8	6	35.7	10.5	6.1	Yct.	1	40	1908	Toledo, Ohio	Toledo, Ohio.
210440		Ga. s.	Mary Emma	9	7	43.0	10.0	4.5	Frt.	1	30	1912	Houston, Tex	Houston, Tex.
210252		St. s.	Mary B. Garner	252	172	129.0	22.5	9.9	Fsh.	29	500	1912	Baltimore, Md	Tappahannock, Va.
210777		Ga. s.	Mary F. Ruth	46	33	65.0	16.4	8.4	Fsh.	12	.....	1912	Essex, Mass	Gloucester, Mass.
210783		Ga. s.	Maryland	51	34	60.3	20.5	5.3	Frt.	3	50	1912	San Francisco, Cal	San Francisco, Cal.
210634		Ga. s.	Mascot	8	7	33.0	9.0	3.6	Pas.	1	6	1910	Amityville, N. Y	Patchogue, N. Y.
210568		St. s.	Matchless	163	111	94.1	29.1	8.4	Frt.	6	250	1912	Tottenville, N. Y	New York, N. Y.
210764		Ga. s.	Matsu	16	11	48.4	12.2	5.0	Frt.	1	80	1912	Oakland, Cal	San Francisco, Cal
210585	L. C. P. H.	St. s.	MAUCH CHUNK	287	123	105.0	31.5	13.0	Frt.	9	450	1912	Wilmington, Del	Wilmington, Del.
210275		Ga. s.	Mayflower	14	10	50.5	9.5	2.8	Frt.	1	40	1912	Port Orchard, Wash	Pt. Townsend, Wash.
210306		*Ga. p.	Mason F. Calcote	14	9	50.0	14.0	3.0	Pas.	2	35	1912	Morgan City, La	Brashear, La.
210285		Ga. s.	Matilda	8	7	35.0	10.0	2.1	Frt.	1	15	1912	Halls Harbor, N. C	Manteo, N. C.
210292		*Ga. p.	Mattie B	35	18	50.7	14.6	3.0	Tow.	5	30	1912	Florence, La	Brashear, La.
210429		Ga. s.	Me Too	10	9	34.8	10.6	3.4	Fsh.	1	7	1912	Ketchikan, Alaska	Ketchikan, Alaska.
210723		Ga. s.	Melvina	11	9	30.2	11.2	4.4	Pas.	1	20	1912	Brooklyn, N. Y	New York, N. Y.
210644	L. C. Q. D.	St. s.	MIDDLESEX	4,727	2,780	369.0	50.1	28.0	Frt.	37	2,100	1912	Camden, N. J	Boston, Mass.
210284		Ga. s.	Mildred Z	6	5	28.6	11.4	3.6	Fsh.	1	7	1912	Patchogue, N. Y	Greenport, N. Y.
210373		*Ga. p.	Mill Boy	12	12	64.0	10.0	2.7	Frt.	2	18	1912	Wolf Creek, Ky	Evansville, Ind.
210539		St. s.	Milton	68	46	62.6	20.7	7.8	Tow.	9	150	1912	Tottenville, N. Y	New York, N. Y.
210534	L. C. N. V.	St. s.	MINNESOTAN ⊙	6,655	4,067	407.7	53.7	28.1	Pas.	64	4,000	1912	Sparrow Point, Md	Do.
210266		Ga. s.	Minnie	8	7	34.7	11.2	4.0	Fsh.	1	16	1912	Excursion Inlet, Alaska	Juneau, Alaska.
210623		Ga. s.	Minnie	7	5	31.6	8.4	3.1	Fsh.	0	12	1912	Port Townsend, Wash	Pt. Townsend, Wash.
210262		St. s.	Minnie R	22	15	53.0	12.5	5.4	Pas.	3	75	1912	Manitowoc, Wis	Chicago, Ill.
210302		*Ga. p.	Minnie May	31	31	70.0	20.0	2.6	Pas.	2	25	1912	Sioux City, Iowa	Sioux City, Iowa.
210786		Ga. s.	MIRA	18	12	48.5	9.0	3.3	Pas.	1	30	1912	Grafton, Ill	Memphis, Tenn.
210237		Ga. s.	Mirror	23	10	53.0	18.0	4.2	Oys.	3	50	1912	Morgan City, La	Brashear, La.
210569		*Ga. p.	Morning Star	12	12	56.0	10.5	2.6	Pas.	2	32	1912	Joppa, Ill	Paducah, Ky.
210315		Ga. y.	Mud-Hen	12	8	42.2	10.0	4.0	Yct.	0	28	1908	Detroit, Mich	Detroit, Mich.
210493		Ga. y.	Mulford	17	13	40.5	12.0	5.0	Yct.	2	15	1912	Port Republic, N. J	Somers Point, N. J.
210460		Ga. s.	Myrtle W	9	8	43.2	8.5	3.3	Pas.	1	32	1912	Evansville, Ind	Evansville, Ind.
210551		Ga. s.	Myrtle W	12	9	50.0	9.7	2.9	Pas.	0	45	1912	Bandon, Oreg	Coos Bay, Oreg.
210528		Ga. s.	Myrtle and Thelmah	14	8	47.2	10.8	4.4	Oys.	1	15	1912	Ruark, Va	Cape Charles, Va.
210785		Ga. s.	Mystic	13	11	37.8	9.6	3.2	Frt.	1	14	1912	Gloucester, N. C	Beaufort, N. C.
210267		Ga. s.	Nancy	12	10	39.0	11.5	3.1	Fsh.	1	20	1912	Kasaan, Alaska	Ketchikan, Alaska.
210513		Ga. s.	Nancy	8	6	36.4	10.6	3.4	Frt.	3	20	1912	Georgetown, S. C	Georgetown, S. C.
210817		Ga. s.	Naomi R. Tolley	13	6	40.0	12.2	3.9	Frt.	2	14	1912	Fishing Creek, Md	Crisfield, Md.
210653	L. C. Q. F.	St. s.	Narragansett	164	95	87.1	25.7	12.2	Tow.	8	450	1912	East Boston, Mass	Fall River, Mass.
210251		Ga. y.	Natoma	9	7	38.0	8.0	3.8	Yct.	1	18	1908	Port Clinton, Ohio	Detroit, Mich.
210276		Ga. s.	Nautilus	19	15	46.7	14.6	4.4	Pas.	2	36	1912	Pocomoke City, Md	Somers Point, N. J.
210577		Ga. y.	Navidad	157	151	110.0	24.0	7.8	Yct.	4	90	1910	Aransas Pass, Tex	Port Lavaca, Tex.
210736		Ga. s.	Nellie V	11	9	28.2	9.2	3.8	Pas.	2	12	1912	Manitowoc, Wis	Grand Haven, Mich.
210617	L. C. P. S.	St. s.	NELSON	4,746	2,797	370.0	52.1	27.0	Frt.	42	2,100	1912	Quincy, Mass	New York, N. Y.
210515		Ga. s.	Nellie Irwin	9	8	36.4	10.5	4.4	Pas.	1	25	1911	Boston, Mass	Boston, Mass.
210283		Ga. s.	Nellie Russell	9	7	31.3	10.3	5.5	Pas.	1	.....	1912	New Britain, Conn	Hartford, Conn.
210625		St. s.	Neptune	117	51	79.9	23.3	10.3	Tow.	6	475	1912	Boston, Mass	Boston, Mass.
210816		Ga. s.	Nesika	11	7	32.5	11.7	3.6	Tow.	1	16	1912	Bremerton, Wash	Seattle, Wash.
210414		Ga. s.	News Boy	21	19	48.0	15.0	3.5	Frt.	1	36	1912	Michigan City, Ind	Chicago, Ill.
210748		St. s.	NEW YORK CENTRAL No. 19.	159	108	80.3	21.5	11.4	Tow.	10	450	1912	Newburgh, N. Y	Albany, N. Y.
210749		St. s.	NEW YORK CENTRAL No. 20.	159	108	80.3	21.5	11.4	Tow.	10	450	1912	.....do	Do.
210560		St. s.	NEW YORK CENTRAL No. 28.	508	345	101.8	31.5	13.6	Frt.	9	350	1912	Port Richmond, N. Y	New York, N. Y.

MERCHANT STEAM VESSELS OF THE UNITED STATES—OFFICIAL NUMBERS AWARDED, JULY 1-DECEMBER 21, 1912—Continued.

Official No.	Signal letters.	Rig.	Name of vessel.	Gross tonnage.	Net tonnage.	Length.	Breadth.	Depth.	Service.	Crew.	Indicated horsepower.	When built.	Where built.	Home port (where permanent document issues).
						Feet.	Feet.	Feet.						
210561		St. s.	NEW YORK CENTRAL No. 29.	281	191	99.3	35.5	11.9	Frt.	9	350	1912	Port Richmond, N. Y	New York, N. Y.
210464		St. s.	NIAGARA	1,250	850	183.7	40.0	16.0	Fer.	8	1,600	1912	Newburgh, N. Y	Do.
210298		*Ga. p.	Night Hawk	7	7	45.0	11.7	2.9	Tow.	2	10	1912	Leavenworth, Kans	Kansas City, Mo.
210446		Ga. y.	Norbeth	18	15	47.2	10.6	4.4	Yct.	1	36	1908	Port Clinton, Ohio	Detroit, Mich.
210592		Ga. s.	North Cape	18	12	39.4	12.9	5.4	Fsh.	6	20	1912	Seattle, Wash	Seattle, Wash.
210681		St. s.	NORTH HARBOR	73	39	68.7	17.0	11.0	Tow.	4	300	1912	Cleveland, Ohio	Duluth, Minn.
210499		*Ga. p.	Oklahoma Sooner	13	8	35.4	12.0	2.7	Pas.	1	12	1912	Leonard, Okla	Memphis, Tenn.
210436		Ga. y.	Ono	9	6	45.6	7.8	3.9	Yct.	5	50	1908	Detroit, Mich	Detroit, Mich.
210437		Ga. s.	Ora Belle	12	11	36.0	9.0	4.0	Fsh.	6	.....	1912	Toledo, Ohio	Yaquina, Oreg.
210584		Ga. s.	Orilla K	11	7	27.0	7.0	6.0	Fer.	1	20	1905	Green Bay, Wis	Dubuque, Iowa.
210303		Ga. s.	Oriole	8	8	33.0	9.0	3.8	Pas.	1	14	1912	Atlantic City, N. J	Somers Point, N. J.
210450		Ga. s.	Orlee	15	9	37.9	9.3	3.8	Frt.	2	20	1912	Cove, Wash	Seattle, Wash.
210608	L. C. P. N.	St. s.	Otis W. Douglas	295	159	146.0	23.3	11.0	Frt.	30	500	1912	Wilmington, Del	Wilmington, Del.
210319		Ga. y.	Owatonna	12	8	55.0	9.0	4.0	Yct.	2	60	1908	Ogdensburg, N. Y	Ogdensburg, N. Y.
210467		Ga. s.	Pacific	9	9	38.0	11.3	2.8	Fsh.	1	12	1912	Palacios, Tex	Port Lavaca, Tex.
210812	L. C. R. M.	St. s.	PARAISO	1,383	866	216.5	40.2	14.1	Pas.	28	900	1912	Long Beach, Cal	Los Angeles, Cal.
210582	L. C. P. G.	Ga. y.	Parthenia	36	24	69.6	12.4	6.7	Yct.	3	80	1911	Port Clinton, Ohio	New York, N. Y.
210297		St. s.	Patchogue	135	106	99.8	23.3	4.3	Frt.	5	300	1912	New York, N. Y	Do.
210454		Ga. s.	Pautuxent 2d	7	5	33.0	9.4	3.7	Pas.	1	25	1911	Baltimore, Md	Somers Point, N. J.
210779		Ga. s.	Pearl	7	5	33.0	8.5	3.7	Fsh.	1	14	1912	Wit, N. C	Beaufort, N. C.
210607		Ga. s.	Penelope	16	13	37.0	13.5	4.6	Frt.	1	10	1906	San Francisco, Cal	San Francisco, Cal.
210546		Ga. s.	Pentarco	13	7	39.2	9.6	3.3	Pas.	1	24	1912	Pensacola, Fla	Pensacola, Fla.
210701		Ga. s.	Pequest	9	9	30.2	11.3	3.6	Pas.	1	10	1912	East Norwalk, Conn	Bridgeport, Conn.
210516		St. s.	Pequot	199	102	101.4	29.0	8.6	Frt.	7	325	1912	Perth Amboy, N. J	Perth Amboy, N. J.
210781		St. s.	PERTH AMBOY	452	307	138.9	28.4	16.5	Frt.	10	375	1912	Port Richmond, N. Y	Do.
210818	L. C. R. N.	St. s.	PETER H. CROWELL	1,383	866	216.5	40.2	14.1	Pas.	28	900	1912	Newport News, Va	Boston, Mass.
210646		Ga. s.	Peter Kroll	15	12	38.0	10.0	3.7	Pas.	3	30	1912	Newark, N. J	Newark, N. J.
210657		St. s.	Philip K. Bauman	304	161	146.5	23.9	11.0	Fsh.	30	550	1912	Solomons Island, Md	Tappahannock, Va.
210649		Ga. y.	Phirenger	18	16	47.2	10.4	4.9	Yct.	1	30	1912	Bay City, Mich	Patchogue, N. Y.
210451		Ga. s.	Phoenix	22	15	44.0	14.0	5.4	Fsh.	4	27	1912	Seattle, Wash	Seattle, Wash.
210664		Ga. s.	Pilgrim	14	13	40.0	10.2	5.8	Frt.	0	24	1912	Toledo, Oreg	Yaquina, Oreg.
210430		Ga. s.	Pioneer	9	8	33.1	10.6	3.2	Fsh.	1	10	1912	Ketchikan, Alaska	Ketchikan, Alaska.
210489		Ga. s.	Pioneer	14	10	46.5	13.0	6.0	Tow.	2	100	1912	Chicago, Ill	Chicago, Ill.
210632		Ga. s.	Pioneer	10	10	28.0	9.5	3.4	Fsh.	2	10	1912	Little Suamico, Wis	Milwaukee, Wis.
210365		Ga. s.	Police Harbor & River Service No. 2.	13	9	42.0	11.5	4.8	Pol.	3	50	1912	Chicago, Ill	Chicago, Ill.
210378	L. C. N. J.	St. s.	POTLATCH	575	325	150.0	26.8	16.8	Pas.	28	650	1912	Seattle, Wash	Seattle, Wash.
210398		Ga. s.	Protector B	10	5	43.2	12.1	3.5	Oys.	2	18	1912	Bayou Cook, La	New Orleans, La.
210525		Ga. s.	R. & D	9	9	27.2	8.8	3.2	Fsh.	1	15	1910	Green Bay, Wis	Milwaukee, Wis.
210335		Ga. s.	R. L. Brown	11	7	49.6	12.6	4.4	Fsh.	2	20	1912	Palmer, Va	Tappahannock, Va.
210806	L. C. R. K.	Ga. s.	RADIUM	339	230	140.4	23.2	13.0	Frt.	6	300	1912	Baltimore, Md	Port Arthur, Tex.
210549		*Ga. p.	Rambler	15	9	32.3	10.3	2.4	Pas.	1	24	1912	Dardanelle, Ark	Memphis, Tenn.
210519	L. C. N. T.	St. s.	RAYO ⊙	3,663	2,223	321.7	46.2	27.5	Frt.	34	1,800	1912	Camden, N. J	New York, N. Y.
210316		Ga. s.	Reba B II	13	9	33.9	12.0	3.8	Pas.	1	12	1903	Clermont, N. J	Philadelphia, Pa.
210241		Ga. y.	Red Feather	13	9	44.5	10.7	6.0	Yct.	1	50	1907	Toledo, Ohio	Toledo, Ohio.
210743		Ga. y.	Regina	25	17	55.8	12.6	5.2	Yct.	2	50	1911	Bayonne, N. J	New York, N. Y.
210663		Ga. s.	Reliable	6	6	27.6	9.6	3.4	Fsh.	2	15	1906	Marinette, Wis	Milwaukee, Wis.
210778		Ga. s.	Reliance	20	13	46.2	12.2	4.6	Pas.	3	30	1912	Camden, N. J	Camden, N. J.
210366		Ga. s.	Relief	18	11	40.0	10.0	5.3	Plt.	4	27	1912	Mobile, Ala	Mobile, Ala.
210383		*Ga. p.	Repose	12	12	65.0	15.0	2.4	Pas.	2	80	1898	Freedom, Pa	Pittsburgh, Pa.
210249		*Ga. p.	Rescue	18	14	64.0	15.0	4.0	Pas.	1	55	1912	Columbus, Ky	Cairo, Ill.
210541		Ga. s.	Rita	6	5	35.6	7.5	3.4	Pas.	2	15	1912	Georgetown, S. C	Georgetown, S. C.
210354		St. s.	Richard Fitzgerald	167	110	82.0	22.0	12.0	Tow.	5	500	1912	Manitowoc, Wis	Chicago, Ill.
210287	L. C. M. P.	St. s.	ROBERT M. THOMPSON	2,551	1,992	247.0	43.7	29.3	Frt.	28	1,350	1912	Ecorse, Mich	Philadelphia, Pa.
210344		Ga. s.	Roma	9	9	34.8	8.5	3.0	Pas.	0	25	1912	Metlakahtla, Alaska	Ketchikan, Alaska.
210831		Ga. s.	Rose	16	11	37.6	12.2	6.1	Fsh.	6	27	1912	Tacoma, Wash	Tacoma, Wash.
210259		Ga. s.	Rose W	16	8	45.7	13.7	4.4	Fsh.	2	40	1912	Lubec, Me	Lubec, Me.
210442		Ga. s.	Rover	9	7	37.0	9.8	2.6	Frt.	0	6	1896	Merrick, N. Y	New York, N. Y.
210752		Ga. s.	Rowetta	13	10	38.0	11.5	4.4	Fsh.	1	36	1912	Fort Center, Fla	Key West, Fla.
210318		*Ga. p.	Royal	13	13	52.0	11.5	2.5	Frt.	2	27	1912	Burnside, Ky	Louisville, Ky.
210550	L. C. N. W.	St. s.	RUBY	2,551	1,992	247.0	43.7	29.3	Frt.	28	1,350	1912	Ecorse, Mich	Philadelphia, Pa.
210744		Ga. s.	Ruby	10	7	51.7	11.4	3.4	Frt.	2	20	1912	Apalachicola, Fla	Apalachicola, Fla.
210682		Ga. s.	Rupert	8	6	40.0	10.3	2.0	Frt.	1	24	1912	Ballard, Wash	Nome, Alaska.
210788		Ga. s.	Rush	13	9	42.2	12.5	4.9	Frt.	0	50	1912	Oakland, Cal	Philadelphia, Pa.
210293		Ga. s.	Ruth	10	9	42.0	9.8	4.3	Pas.	1	18	1912	Muskegon, Mich	Grand Haven, Mich.
210530		*Ga. p.	Ruth	14	14	60.0	11.0	2.2	Frt.	1	44	1912	Milton, Ky	Louisville, Ky.
210588		*St. p.	RUTH	83	83	100.0	20.0	4.3	Drg.	5	.....	1912	St. Louis, Mo	St. Louis, Mo.
210823		Ga. p.	Ruth	14	14	61.4	16.4	2 0	Pas.	1	12	1912	Petersburg, Ky	Cincinnati, Ohio.
210665		Ga. s.	Ruth W II	16	16	44.9	10.3	5.0	Pas.	1	24	1912	Pawtucket, R. I	Providence, R. I.
210277		Ga. s.	S. J. Cooper	19	9	41.0	12.4	3.9	Pas.	2	27	1912	Sharptown, Md	Crisfield, Md.
210758		*Ga. p.	†S. L. Elam	8	8	65.0	16.0	3.0	Frt.	2	40	1909	Natchez, Miss	Natchez, Miss.
210677		Ga. s.	Sadie G	8	8	32.7	12.1	3.6	Frt.	2	15	1912	Charleston, S. C	Charleston, S. C.
210836		Ga. s.	Safe and Sane	13	9	33.5	12.5	3.6	Pas.	1	24	1912	Tampa, Fla	Tampa, Fla.
210330		Ga. y.	St. Louis III	19	16	50.0	11.1	5.0	Yct.	2	50	1912	Boston, Mass	Boston, Mass.
210757		*St. p.	Saint Louis	374	374	210.0	37.0	6.0	Pas.	35	650	1912	Jeffersonville, Ind	St. Louis, Mo.

† Composite.

MERCHANT STEAM VESSELS OF THE UNITED STATES—OFFICIAL NUMBERS AWARDED, JULY 1–DECEMBER 21, 1912—Continued.

Official No.	Signal letters.	Rig.	Name of vessel.	Gross tonnage.	Net tonnage.	Length.	Breadth.	Depth.	Service.	Crew.	Indicated horsepower.	When built.	Where built.	Home port (where permanent document issues).
						Feet.	Feet.	Feet.						
210673		Ga. s.	St. Martin	36	24	55.0	16.4	6.2	Fsh.	6	40	1912	Dockton, Wash	Tacoma, Wash.
210336		*St. p.	Sam'l Peters	66	41	98.0	23.0	4.0	Tow.	5	25	1912	Wabasha, Minn	St. Paul, Minn.
210304		Ga. s.	Sam & George	17	13	60.2	17.0	2.9	Frt.	1	50	1912	Wading River, N. J	Somers Point, N. J.
210472		St. s.	SANDUSKY	72	38	68.7	17.0	11.0	Tow.	4	300	1912	Cleveland, Ohio	Sandusky, Ohio.
210556	L. C. P. B.	Ga. y.	Santanta	103	74	84.8	19.8	5.8	Yct.	5	140	1912	Boston, Mass	Boston, Mass.
210547		Ga. s.	Santa Claus	43	37	58.0	12.7	6.0	Pas.	2	150	1912	Alton, Ill	St. Louis, Mo.
210388		Ga. s.	Scout	15	12	35.2	10.9	5.2	Fsh.	6	21	1912	Rockport, Mass	Gloucester, Mass.
210828		Ga. s.	Sea Gull	9	7	33.0	10.5	3.3	Fsh.	2	12	1912	Ketchikan, Alaska	Ketchikan, Alaska.
210290		Ga. s.	Sea Otter	7	7	30.1	9.3	4.0	Frt.	1	12	1912	Hoquiam, Wash	Pt. Townsend, Wash.
210380		Ga. s.	Sea Wall Special	10	8	38.0	10.0	4.7	Frt.	1	30	1912	Galveston, Tex	Galveston, Tex.
210730		Ga. s.	Selina	12	6	40.0	10.0	4.4	Oys.	1	7	1912	Carters Creek, Va	Tappahannock, Va.
210593		Ga. s.	Serelda	10	7	32.0	9.8	3.8	Frt.	1	12	1912	Austin, Wash	Seattle, Wash.
210295		Ga. y.	Serenity	51	45	72.6	18.0	3.3	Yct.	2	37	1912	Annapolis, Md	Annapolis, Md.
210605		*Ga. p.	Seventy Six	5	5	38.0	9.0	1.8	Frt.	1	7	1911	Acorn, Ky	Louisville, Ky.
210702		Ga. y.	Shadow	25	17	65.8	10.5	4.7	Yct.	4	400	1912	New York, N. Y	New York, N. Y.
210357		Ga. s.	Shaw	11	7	36.1	12.7	4.0	Frt.	1	32	1912	Shaw Island, Wash	Pt. Townsend, Wash.
210228		Ga. y.	Shawondase	14	9	43.0	9.6	4.3	Yct.	0	25	1910	New Baltimore, Mich	Detroit, Mich.
210370		Ga. s.	SHELDONIA II	9	9	31.0	8.0	4.0	Pas.	1	24	1912	Grafton, Ill	Chicago, Ill.
210482		Ga. s.	Shine-On	7	6	24.5	7.2	3.3	Fsh.	2	10	1912	Plum Island, Wis	Detroit, Mich.
210410		Ga. s.	Silver King	16	11	45.7	10.6	4.8	Pas.	2	36	1912	Rose Bluff, La	Brashear, La.
210350		Ga. y.	Silouan	201	103	101.2	21.0	7.2	Yct.	5	150	1912	Tottenville, N. Y	New York, N. Y.
210750		Ga. s.	Silver Bear	28	19	45.6	14.0	5.8	Fsh.	6	30	1912	Tacoma, Wash	Tacoma, Wash.
210713		Ga. y.	Sirena	13	11	38.2	9.2	4.7	Yct.	2	40	1912	San Diego, Cal	San Diego, Cal.
210271		Ga. s.	Sisco	12	8	35.5	10.9	5.0	Frt.	2	20	1912	Port Richmond, N. Y	New York, N. Y.
210358		Ga. s.	Smile	7	7	30.5	9.6	4.0	Frt.	1	12	1912	Astoria, Oreg	Pt. Townsend, Wash.
210755		Ga. s.	Smyth	15	10	49.3	11.2	9.0	Tow.	0	50	1912	Beaumont, Tex	Port Arthur, Tex.
210716		St. p.	Sod	32	32	64.0	16.0	3.8	Pas.	2	15	1912	Roseville, Ark	Memphis, Tenn.
210814		St. s.	Sound	50	34	52.5	16.2	6.6	Frt.	3	103	1912	Anacortes, Wash	Pt. Townsend, Wash
210234		Ga. s.	Sophis	10	9	43.0	8.9	2.3	Pas.	0	16	1909	Eden, Fla	St. Augustine, Fla.
210609		Ga. s.	Southern Belle	17	11	38.5	13.3	3.5	Pas.	1	.....	1912	Frederica, Ga	Brunswick, Ga.
210355		Ga. s.	Southern Cross	13	9	40.6	9.8	4.0	Pas.	2	40	1912	Chicago, Ill	Chicago, Ill.
210416		Ga. s.	Spark	19	15	46.0	11.9	5.4	Yct.	2	40	1912	Huntington, N. Y	Cold Spring, N. Y.
210272	L. C. M. J.	Ga. y.	SPARTAN	226	154	105.9	25.1	11.1	Tow.	12	800	1912	Baltimore, Md	Hartford, Conn.
210379	L. C. N. F.	St. s.	Speedwell ⊙	914	874	192.6	42.0	12.2	Pas.	19	500	1912	North Bend, Oreg	San Francisco, Cal.
210532		St. s.	Spray	7	6	29.2	8.0	3.0	Fsh.	1	14	1910	Manitowoc, Wis	Grand Haven, Mich.
210756		Ga. s.	Spring Island 2nd	11	9	34.9	11.0	3.7	Frt.	2	18	1912	Spring Island, S. C	Beaufort, S. C.
210654		Ga. s.	Spy	9	8	32.3	12.4	5.3	Pas.	1	12	1892	Harrison, N. J	Newark, N. J.
210721		Ga. s.	Standard	24	16	47.5	13.9	5.3	Pas.	3	32	1912	Catano, P. R	San Juan, P. R.
210542	L. C. P. F.	St. s.	STARR ⊙	371	187	130.2	25.8	14.0	Fsh.	35	625	1912	Seattle, Wash	Seattle, Wash.
210342		Ga. s.	Stella B	6	5	28.4	12.0	3.5	Fsh.	1	15	1912	Patchogue, N. Y	Patchogue, N. Y.
210242		Ga. y.	Susanne	16	11	55.5	9.4	5.9	Yct.	1	80	1910	Port Clinton, Ohio	Toledo, Ohio.
210526		Ga. s.	Swastika	19	18	35.4	10.2	5.5	Tow.	4	28	1912	Green Bay, Wis	Milwaukee, Wis.
210704		St. p.	TALBOT	1,090	579	192.0	36.2	10.2	Pas.	56	1,000	1912	Sparrow Point, Md	Baltimore, Md.
210243		Ga. y.	Tarantula	7	5	34.5	9.1	3.6	Yct.	1	25	1909	Toledo, Ohio	Toledo, Ohio.
210809		Ga. s.	Teaser	10	9	40.0	9.1	3.0	Frt.	1	.....	1905	Hudson, Fla	Key West, Fla.
210400		Ga. s.	Tee Cee	14	13	52.2	8.5	8.5	Tow.	3	42	1912	Columbia, S. C	Georgetown, S. C.
210268		Ga. s.	Tepee	7	7	29.6	8.2	3.0	Fsh.	1	12	1912	Juneau, Alaska	Juneau, Alaska.
210260		Ga. y.	Teresa IV	11	8	38.0	9.0	4.4	Yct.	0	20	1912	Wyandotte, Mich	Detroit, Mich.
210627		*Ga. p.	The Elk	77	77	128.6	25.7	4.0	Tow.	3	80	1912	Williston, N. Dak	Pembina, N. Dak.
210491		Ga. s.	The Only One	12	8	40.8	11.0	4.5	Pas.	2	40	1911	New York, N. Y	New York, N. Y.
210299		*Ga. p.	The Lauderdale	9	9	62.0	13.9	2.7	Pas.	3	40	1912	Florence, Ala	Chattanooga, Tenn.
210792		Ga. s.	Thelma D	15	10	40.6	9.6	3.0	Pas.	1	30	1912	Prien Lake, La	Brashear, La.
210496		Ga. s.	Thelma O	17	12	45.0	11.2	5.6	Tow.	2	50	1912	Seattle, Wash	Seattle, Wash.
210642		St. s.	Thomas McElroy	183	124	106.9	31.6	8.4	Frt.	5	340	1912	Brooklyn, N. Y	New York, N. Y.
210457		Ga. s.	Three Brothers	10	7	34.0	10.5	4.0	Fsh.	1	27	1909	Manitowoc, Wis	Chicago, Ill.
210567		Ga. p.	Ti-Orwell	15	9	49.0	14.5	1.4	Fer.	1	30	1912	Ticonderoga, N. Y	Plattsburg, N. Y.
210407		Ga. s.	Titanic	9	9	35.7	9.7	3.1	Fsh.	1	15	1912	Metlakahtla, Alaska	Ketchikan, Alaska.
210270		Ga. y.	Topaz V	16	11	46.7	12.0	4.5	Yct.	1	25	1912	Belfast, Me	Bath, Me.
210520		Ga. s.	Tourist	7	6	32.3	7.7	3.5	Pas.	1	21	1909	Indian River, Mich	Grand Haven, Mich.
210415		Ga. y.	Traveler II	12	8	36.0	10.3	4.3	Yct.	1	25	1912	Seattle, Wash	Seattle, Wash.
210761		Ga. s.	Tuna	14	9	39.0	8.1	4.4	Frt.	0	20	1912	.....do	Do.
210621		Ga. s.	Two Brothers	5	5	27.2	8.8	3.6	Fsh.	1	10	1912	Little Suamico, Wis	Milwaukee, Wis.
210667		Ga. s.	Union	7	6	38.1	7.6	3.0	Pas.	1	12	1912	Marshfield, Oreg	Coos Bay, Oreg.
210448		Ga. s.	Unuk	11	9	35.8	10.9	3.7	Fsh.	3	16	1912	Saxman, Alaska	Ketchikan, Alaska.
210394		Ga. s.	Ursula C	20	11	52.6	18.4	3.8	Fsh.	4	36	1912	Biloxi, Miss	New Orleans, La.
210793		*Ga. p.	Usona	22	15	64.4	16.0	2.5	Frt.	2	30	1912	Houma, La	Brashear, La.
210722		Ga. s.	Vagabond	21	14	45.6	14.0	5.9	Frt.	1	37	1912	Bayhead, N. J	Perth Amboy, N. J.
210790		Ga. s.	Vamoose	8	6	40.0	12.0	3.0	Frt.	0	25	1912	South Bend, Wash	Pt. Townsend, Wash.
210359		Ga. s.	Vance	20	16	48.0	13.2	3.2	Frt.	1	17	1912	Atlantic, N. C	Beaufort, N. C.
210274		Ga. s.	Vermont	49	26	57.3	15.9	7.6	Fsh.	5	55	1912	Seattle, Wash	Pt. Townsend, Wash.
210431		Ga. s.	Verna	11	10	36.1	10.7	3.5	Fsh.	1	25	1912	Ketchikan, Alaska	Ketchikan, Alaska.
210387		Ga. s.	Verna Leah	12	7	39.7	11.5	5.5	Frt.	1	.....	1912	Deer Isle, Me	Deer Isle, Me.
210808		Ga. s.	Verna T. Esther	12	6	44.6	10.2	4.8	Fsh.	2	28	1912	Kennebunk, Me	Provincetown, Mass.
210254		Ga. s.	Verona	11	10	32.7	9.2	3.7	Pas.	1	20	1912	Sanford, Fla	Jacksonville, Fla.
210666		Ga. s.	Viamo	20	17	43.4	12.0	4.6	Pas.	3	24	1912	New York, N. Y	New York, N. Y.
210444	L. C. N. M.	Ga. s.	Vidi	19	15	47.3	15.5	4.2	Pas.	2	25	1912	Camden, N. J	Philadelphia, Pa.
210305		Ga. s.	Vielcaro	12	12	37.7	10.3	8.4	Frt.	1	21	1911	Key West, Fla	Key West, Fla.

MERCHANT STEAM VESSELS OF THE UNITED STATES—OFFICIAL NUMBERS AWARDED, JULY 1-DECEMBER 21, 1912—Continued.

Official No.	Signal letters.	Rig.	Name of vessel.	Gross tonnage.	Net tonnage.	Length.	Breadth.	Depth.	Service.	Crew.	Indicated horsepower.	When built.	Where built.	Home port (where permanent document issues).
						Feet.	*Feet.*	*Feet.*						
210766	.....	Ga. s.	Viola	10	6	32.0	10.5	3.4	Fsh.	4	15	1912	Keyport, Wash	Pt. Townsend, Wash.
210575	.....	Ga. s.	Violet	7	6	31.3	10.6	3.0	Pas.	1	12	1912	Amityville, N. Y	Patchogue, N. Y.
210289	.....	Ga. s.	Virginia	14	7	47.2	11.2	4.1	Oys.	1	25	1912	Ruark, Va	Cape Charles, Va.
210827	.....	Ga. s.	Virginia II	78	53	77.1	15.5	6.4	Pas.	3	110	1912	Lissabeula, Wash	Seattle, Wash.
210815	.....	Ga. s.	Vis III	27	18	46.5	14.2	5.7	Fsh.	7	35	1912	Tacoma, Wash	Tacoma, Wash.
210360	.....	Ga. s.	W. E	14	14	40.0	15.0	3.0	Pas.	2	20	1912	Rock Falls, Ill	Brashear, La.
210565	.....	Ga. s.	W. F. Dalzell	147	100	87.5	23.7	9.9	Tow.	7	400	1912	Tottenville, N. Y	New York, N. Y.
210774	.....	St. p.	W. S. McCHESNEY, jr	385	385	169.0	73.0	6.2	Fer.	4	1,000	1912	Jeffersonville, Ind	St. Louis, Mo.
210717	.....	*Ga. p.	Wanda	14	9	36.5	12.3	2.4	Pas.	1	24	1912	Fort Smith, Ark	Memphis, Tenn.
210510	.....	Ga. s.	Wanderer	12	8	35.0	10.6	3.3	Pas.	1	18	1912	Tacoma, Wash	Tacoma, Wash.
210352	.....	Ga. y.	Wasserheim	12	12	35.6	11.4	2.8	Yct.	0	10	1908	Detroit, Mich	Detroit, Mich.
210369	.....	St. s.	WAUKEGAN	71	36	73.6	18.5	10.2	Tow.	8	215	1912	Cleveland, Ohio	Chicago, Ill.
210404	.....	Ga. y.	Wazzie	17	14	50.0	10.6	3.6	Yct.	1	40	1907	Moores Heights, Ohio	Cleveland, Ohio.
210795	.....	Ga. s.	Westerner	42	28	56.7	15.8	6.5	Fsh.	7	50	1912	Tacoma, Wash	Tacoma, Wash.
210434	.....	Ga. y.	Wethea	63	26	73.5	14.8	7.1	Yct.	4	200	1912	Port Clinton, Ohio	St. Paul, Minn.
210637	.....	Ga. s.	White Bear	27	18	45.3	14.1	5.6	Fsh.	6	30	1912	Tacoma, Wash	Tacoma, Wash.
210505	.....	Ga. y.	White Heather	12	10	37.3	9.2	4.1	Yct.	1	18	1904	Charlevoix, Mich	Chicago, Ill.
210470	.....	*Ga. p.	Wildcat	11	7	43.5	9.8	5.8	Pas.	1	10	1912	Pine Bluff, Ark	Memphis, Tenn.
210488	.....	St. s.	WILLARD U. TAYLOR	244	166	96.5	30.0	12.3	Frt.	8	500	1912	Camden, N. J	Philadelphia, Pa.
210279	.....	Ga. s.	Wizard	11	9	34.8	12.2	3.5	Pas.	1	20	1912	Jacksonville, Fla	Jacksonville, Fla.
210391	.....	Ga. s.	Woodlawn II	21	19	44.4	14.7	3.7	Pas.	2	40	1912	.....do	Do.
210461	.....	Ga. s.	Yankton	14	9	40.3	10.5	4.4	Pas.	1	35	1912	Oswego, N. Y	Oswego, N. Y.
210397	.....	Ga. y	Zigzag	17	16	40.0	13.8	4.6	Yct.	0	12	1910	Detroit, Mich	Detroit, Mich.
210465	.....	Ga. s.	Zilpha II	10	7	36.4	8.6	4.6	Tow.	1	40	1912	East Quogue, N. Y	Patchogue, N. Y.

UNRIGGED Merchant Vessels of the United States—Official Numbers Awarded, July 1–December 21, 1912.

Official No.	Class.	Name of vessel.	Gross tonnage.	Net tonnage.	Crew.	When built.	Where built.	Home port (where permanent document issues).
164987	Scow	A. O. No. 2	21	21	0	1912	Poulsbo, Wash	Seattle, Wash.
164995	Barge	Alice B	53	53	2	1912	Dubuque, Iowa	Dubuque, Iowa.
165038	do	Antrim	456	433	1	1912	Brooklyn, N. Y	New York, N. Y.
165106	do	Armstrong	7	7	0	1907	Surgoinsville, Tenn	Chattanooga, Tenn.
165019	Canal boat	Arthur McMullen	104	98	1	1895	Smiths Basin, N. Y	Albany, N. Y.
165066	Barge	Ashwood	457	457	1	1912	Brooklyn, N. Y	New York, N. Y.
164945	Scow	B 1	433	433	2	1906	Buffalo, N. Y	Buffalo, N. Y.
164946	do	B 2	483	483	2	1906	do	Do.
164961	do	B 5	31	31	1	1906	do	Do.
165001	do	B 6	30	30	1	1906	do	Do.
164947	do	B 7	173	173	1	1901	Bay City, Mich	Do.
164950	do	B 11	67	67	1	1906	Port Richmond, N. Y	Do.
165056	Barge	B. W. O'Hara	227	227	0	1903	Kingston, N. Y	New York, N. Y.
165109	do	Bartley	475	475	1	1912	Tottenville, N. Y	Do.
165014	Canal boat	Bernard E. Bird	148	148	3	1908	Durhamville, N. Y	Do.
165032	Scow	Bingo	14	14	0	1912	Hoquiam, Wash	Port Townsend, Wash.
165058	Barge	Brabson	8	8	1	1905	Boyds Creek, Tenn	Chattanooga, Tenn.
165088	do	Brice	443	422	1	1912	Brooklyn, N. Y	New York, N. Y.
165041	do	Brooklyn Eastern District Terminal No. 7.	873	873	1	1912	Camden, N. J	Do.
164975	do	Budge	10	10	2	1912	Clinton, Iowa	Rock Island, Ill.
164954	Scow	C. T. & B. Co. No. 2	26	26	0	1912	Bellingham, Wash	Port Townsend, Wash.
164981	Barge	Camille	561	561	0	1912	St. Michael, Alaska	St. Michael, Alaska.
165012	Canal boat	Carolina	100	94	1	1912	Elizabeth City, N. C	Albany, N. Y.
165110	Barge	Carter	458	435	1	1912	Brooklyn, N. Y	New York, N. Y.
165015	Canal boat	Catharine A. Bird	148	148	3	1908	Durhamville, N. Y	Do.
164991	Barge	Cedarcliff	323	323	0	1910	Kingston, N. Y	Do.
165018	do	Charles O	389	389	0	1911	Brooklyn, N. Y	Do.
165030	Canal boat	Clarence S. Betts	164	153	1	1912	Tonawanda, N. Y	Buffalo, N. Y.
164959	Barge	Clinton Star	45	45	2	1905	La Salle, N. Y	Do.
165050	do	Columbia	391	391	1	1912	Kingston, N. Y	New York, N. Y.
164965	do	Corpus Christi	309	309	1	1912	Lockmoor, La	Corpus Christi, Tex.
164982	do	D. K. C	92	92	0	1907	Lake Charles, La	New Orleans, La.
165086	do	Dallas	191	191	1	1912	Kingston, N. Y	New York, N. Y.
165023	do	Dandy	201	201	1	1870	Philadelphia, Pa	Philadelphia, Pa.
165000	Scow	Darling No. 2	14	14	0	1912	Olympia, Wash	Port Townsend, Wash.
164990	Barge	Deposit	5	5	1	1912	Fort Deposit, Ala	Chattanooga, Tenn.
165054	Scow	Diver	14	14	2	1901	Aberdeen, Wash	Port Townsend, Wash.
165084	do	Dix	11	11	0	1912	Hoquiam, Wash	Do.
165072	do	Doris	8	8	0	1912	Langley, Wash	Do.
165057	Barge	Dorothy E. Price	409	409	1	1912	Kingston, N. Y	New York, N. Y.
165053	do	Doughty	5	5	1	1907	Cotton Port, Tenn	Chattanooga, Tenn.
165085	Scow	Drill boat	335	335	0	1912	Boston, Mass	Duluth, Minn.
164983	Barge	E. B. C	92	92	0	1907	Lake Charles, La	New Orleans, La.
165068	do	Earl	46	46	3	1912	Breedenton, Tenn	Chattanooga, Tenn.
165026	do	Economy	451	451	0	1909	Alsen, N. Y	New York, N. Y.
165111	do	Edison	476	476	1	1912	Tottenville, N. Y	Do.
165045	do	Edwin J. Howe	412	412	0	1912	South Rondout, N. Y	Do.
165107	Scow	Eleboco	200	200	0	1912	Port Blakeley, Wash	Seattle, Wash.
164964	Barge	Elizabeth	16	16	2	1912	Florence, Ala	Chattanooga, Tenn.
165059	do	Ellis	7	7	1	1906	Ellis Ferry, Tenn	Do.
164949	Scow	Emma F	14	9	2	1910	Bowdoinham, Me	Bath, Me.
164992	do	Erickson Construction Co. No. 1	164	164	0	1912	Seattle, Wash	Seattle, Wash.
165013	do	Erickson Construction Co. No. 2	164	164	0	1912	do	Do.
165108	Barge	Fifty Eight	433	433	1	1912	Camden, N. J	New York, N. Y.
164976	House boat	Flop	7	7	1	1906	Ogdensburg, N. Y	Cape Vincent, N. Y.
165077	Barge	Flora	6	6	1	1898	Floras Ferry, Tenn	Chattanooga, Tenn.
165016	Canal boat	Francis J. Bird	147	147	3	1906	Durhamville, N. Y	New York, N. Y.
165021	Barge	Galveston	186	186	3	1912	Kingston, N. Y	Do.
164984	Canal boat	George F. Mackey	115	108	1	1912	Watervliet, N. Y	Do.
164960	Barge	Gladys	12	12	1	1910	Thousand Island Park, N. Y	Cape Vincent, N. Y.
165009	Canal boat	Gladys	87	82	1	1906	Stillwater, N. Y	Plattsburg, N. Y.
165052	Barge	Grace	10	10	1	1911	Hobbs Island, Tenn	Chattanooga, Tenn.
165035	do	Grace E. Flannery	381	381	0	1912	South Rondout, N. Y	New York, N. Y.
165080	do	Greenville	454	454	1	1912	Tottenville, N. Y	Do.
164980	do	Hamburg	430	430	0	1912	Kingston, N. Y	Do.
165067	do	H. Sewell Pruyn	268	268	1	1912	do	Do.
165042	Canal boat	Harry W. Kerr	113	113	1	1912	Whitehall, N. Y	Plattsburg, N. Y.
165063	Barge	Hodge	7	7	1	1907	Hodges Ferry, Tenn	Chattanooga, Tenn.
164948	do	Independent	104	104	5	1911	Hales Bar, Tenn	New York, N. Y.
164958	Scow	Innoko	160	160	0	1909	Ballard, Wash	Eagle, Alaska.
164956	do	I. P. Co. No. 4	18	18	0	1912	Ketchikan, Alaska	Ketchikan, Alaska.
164957	do	I. P. Co. No. 5	18	18	0	1912	do	Do.
165073	Barge	J. A. Roe	406	406	0	1908	Kingston, N. Y	New York, N. Y.
165098	do	J. S. Cab	412	412	1	1912	Lockmoor, La	Houston, Tex.
165101	do	John Reis	442	442	0	1912	Athens, N. Y	New York, N. Y.
164988	Canal boat	John J. Carroll	106	99	1	1911	Rondout, N. Y	Albany, N. Y.
165092	Barge	John J. Dempsey	547	547	1	1912	Philadelphia, Pa	Philadelphia, Pa.
165043	Canal boat	John J. Ryan	187	181	1	1912	Whitehall, N. Y	Plattsburg, N. Y.
165039	Barge	John T. Monk	258	252	1	1912	Rondout, N. Y	Albany, N. Y.
164979	Scow	K. & W. No. 6	25	25	0	1912	Seattle, Wash	Seattle, Wash.
165070	Barge	Keating	441	419	1	1912	Port Richmond, N. Y	New York, N. Y.

UNRIGGED MERCHANT VESSELS OF THE UNITED STATES—OFFICIAL NUMBERS AWARDED JULY 1-DECEMBER 21, 1812—Contd.

Official No.	Class.	Name of vessel.	Gross tonnage.	Net tonnage.	Crew.	When built.	Where built.	Home port (where permanent document issues).
165044	Scow	L. C. L. Co. No. 1	14	14	1	1912	Bath, Me	Bath, Me.
165049	do	L. C. L. Co. No. 2	13	13	1	1912	do	Do.
165065	do	L. C. L. Co. No. 3	13	13	1	1912	do	Do.
164999	do	Linda	8	5	1	1912	Dresden, Me	Do.
165103	Barge	Linden	443	417	1	1912	Mariners Harbor, N. Y	New York, N. Y.
165025	Scow	Lloyd	11	11	0	1912	Hidden Inlet, Alaska	Ketchikan, Alaska.
165060	Barge	Lucitania	40	40	0	1908	Homasassa, Fla	Cedar Keys, Fla.
164943	Scow	Luella Palmer	18	10	1	1912	Bath, Me	Bath, Me.
164973	Barge	M. T. No. 4	815	815	0	1912	Winslow, Wash	Seattle, Wash.
165089	do	M. W. Jones	5	5	1	1911	Beacons Ferry, Tenn	Chattanooga, Tenn.
164942	do	McMurray	6	6	1	1912	Chilhowee, Tenn	Do.
165051	Canal boat	Marian O'Neill	104	99	1	1912	Rondout, N. Y	Albany, N. Y.
165046	Barge	Mary K	270	270	0	1909	Kingston, N. Y	New York, N. Y.
165024	Scow	Mary Ann No. 3	37	37	0	1912	Bremerton, Wash	Port Townsend, Wash.
164989	Canal boat	Mary Malia	120	113	1	1910	Whitehall, N. Y	Albany, N. Y.
164971	Scow	Maud	43	43	1	1912	Anacortes, Wash	Port Townsend, Wash.
165010	Canal boat	Michael E. Nash	96	91	1	1901	Tonawanda, N. Y	Plattsburg, N. Y.
164985	Scow	MILWAUKEE No. 22	762	762	1	1912	Cleveland, Ohio	Milwaukee, Wis.
164996	Barge	Monk	265	265	1	1912	Kingston, N. Y	New York, N. Y.
165091	do	Moran No. 4	211	211	0	1900	Brooklyn, N. Y	Do.
165075	do	Moran No. 8	206	206	0	1906	do	Do.
165090	do	Moran No. 12	208	208	0	1906	do	Do.
165082	do	Moran No. 14	218	218	0	1904	do	Do.
164997	do	N. A. D. Co. No. 9	325	325	1	1912	Lockmoor, La	Brashear, La.
164998	do	N. A. D. Co. No. 10	366	366	1	1912	do	Do.
165061	do	N. A. D. Co. No. 11	366	366	1	1912	do	Do.
164951	Scow	No. 1	269	269	1	1909	Buffalo, N. Y	Buffalo, N. Y.
165113	do	No. 1	144	144	1	1894	Washington, D. C	Alexandria, Va.
165114	do	No. 2	144	144	1	1898	do	Do.
164986	Barge	No. 1 A	15	15	0	1911	Detroit, Mich	Detroit, Mich.
165040	do	No. 2 A	27	27	0	1898	do	Do.
165007	do	No. 111	198	198	0	1912	Port Richmond, N. Y	New London, Conn.
164974	do	Nassau	477	477	1	1912	Elkton, Md	Philadelphia, Pa.
165036	do	New England Steamship Co. No. 113	198	198	0	1912	Port Richmond, N. Y	New London, Conn.
165071	do	New England Steamship Co. No. 115	199	199	0	1912	Mariners Harbor, N. Y	Do.
165096	do	New England Steamship Co. No. 117	203	203	0	1912	Port Richmond, N. Y	Do.
165006	do	New York Dock Terminal No. 23	453	453	0	1912	do	New York, N. Y.
165020	do	New York Dock Terminal No. 24	466	466	0	1912	do	Do.
165037	do	New York Dock Terminal No. 25	447	447	0	1912	do	Do.
165064	do	Niagara	466	466	1	1912	Chesapeake City, Md	Philadelphia, Pa.
165074	Dredge	No. 1	179	179	6	1912	Detroit, Mich	Detroit, Mich.
165087	Scow	No. 40	135	135	4	1912	Cleveland, Ohio	Cleveland, Ohio.
165031	Barge	O'Boyle Bros	374	374	0	1906	Sleightsburg, N. Y	New York, N. Y.
165022	do	Ocala	186	186	1	1912	Kingston, N. Y	Do.
165033	do	Orinoco	477	477	1	1912	Elkton, Md	Philadelphia, Pa.
165083	do	P. R. R. 452	432	432	0	1912	Port Richmond, N. Y	New York, N. Y.
164994	Scow	P. S. B. & D. Co. No. 2	119	119	0	1912	Seattle, Wash	Seattle, Wash.
165004	do	P. S. B. & D. Co. No. 3	26	26	0	1912	do	Do.
165027	do	P. S. B. & D. Co. No. 4	125	125	0	1912	Kennecott, Wash	Do.
165112	do	P. S. B. & D. Co. No. 10	241	241	0	1912	Seattle, Wash	Do.
165002	do	Paugene	69	69	4	1912	Green Bay, Wis	Milwaukee, Wis.
164955	do	Paxalot	8	8	1	1912	Manette, Wash	Port Townsend, Wash.
164952	Dredge	Pocantico	261	261	1	1906	Manitowoc, Wis	Buffalo, N. Y.
164953	do	Pontiac	221	221	0	1912	Buffalo, N. Y	Do.
164967	Barge	Port Lavaca	190	190	1	1912	Lockmoor, La	Corpus Christi, Tex.
164968	do	Port O'Conner	190	190	1	1912	do	Do.
164966	do	Portland	309	309	1	1912	do	Do.
165078	do	Price	6	6	1	1908	Prices Ferry, Tenn	Chattanooga, Tenn.
165105	do	Red Star T. & T. Co. No. 30	351	351	1	1912	West New Brighton, N. Y	New York, N. Y.
165099	do	Rita Dempsey	457	457	1	1912	Gildersleeve, Conn	Philadelphia, Pa.
165011	do	Riverview II	8	8	1	1912	Taylorsville, Md	Annapolis, Md.
164963	do	Robert E. Van Wickle	591	591	1	1912	South Rondout, N. Y	New York, N. Y.
164969	do	Rock Port	190	190	1	1912	Lockmoor, La	Corpus Christi, Tex.
165062	do	Rover	407	407	0	1909	Kingston, N. Y	New York, N. Y.
165102	do	†S. O. Co. No. 123	952	952	0	1912	Port Richmond, N. Y	Do.
165029	Canal boat	S. W. Bowne	159	159	1	1912	Tonawanda, N. Y	Buffalo, N. Y.
164944	Scow	San Juan No. 1	26	26	0	1912	Friday Harbor, Wash	Port Townsend, Wash.
165104	Canal boat	Sarah T. Kenny	107	100	1	1912	Watervliet, N. Y	Albany, N. Y.
164970	Barge	Sea Drift	190	190	1	1912	Lockmoor, La	Corpus Christi, Tex.
165069	do	Section	5	5	1	1911	Section, Ala	Chattanooga, Tenn.
165055	Scow	Shelton No. 1	50	50	0	1901	Shelton, Wash	Tacoma, Wash.
165093	Barge	SIXTY ONE	427	427	1	1912	Ambridge, Pa	New York, N. Y.
165094	do	SIXTY TWO	427	427	1	1912	do	Do.
165095	do	SIXTY THREE	427	427	1	1912	do	Do.
164972	Scow	66	11	11	0	1909	Buffalo, N. Y	Buffalo, N. Y.
165034	Barge	Solway	8	8	1	1912	Solway, Tenn	Chattanooga, Tenn.
165028	do	Sudco	54	45	5	1912	Port Lavaca, Tex	Eagle Pass, Tex.
165076	Scow	T. B. Co. No. 1	15	15	0	1912	Seattle, Wash	Seattle, Wash.
164977	Barge	Thomas J. Horan	306	306	1	1909	Kingston, N. Y	New York, N. Y.
165005	do	Tioga	468	435	1	1912	West New York, N. J	Do.
164962	Scow	Tonawanda	253	253	1	1905	Philadelphia, Pa	Buffalo, N. Y.

† Steel.

UNRIGGED MERCHANT VESSELS OF THE UNITED STATES—OFFICIAL NUMBERS AWARDED, JULY 1–DECEMBER 21, 1912—Continued.

Official No.	Class.	Name of vessel.	Gross tonnage.	Net tonnage.	Crew.	When built.	Where built.	Home port (where permanent document issues).
165081	Scow	Two Brothers	172	172	0	1912	Port Blakeley, Wash	Seattle, Wash.
165017	do	Union No. 2	253	253	0	1912	Seattle, Wash	Do.
165003	do	W. T. Co. No. 2	59	59	0	1912	South Bend, Wash	Port Townsend, Wash.
164978	do	W. T. & B. Co. 17	145	145	0	1912	Seattle, Wash	Seattle, Wash.
165047	do	W. T. & B. Co. 18	231	231	0	1912	do	Do.
165100	do	W. T. & B. Co. 19	231	231	0	1912	do	Do.
165008	Canal boat	W. F. O'Rourke, jr	118	112	1	1898	Albion, N. Y	Plattsburg, N. Y.
165097	Barge	Watercliff	406	406	0	1912	Port Richmond, N. Y	New York, N. Y.
165079	do	Webster	5	5	1	1909	Websters Ferry, Tenn	Chattanooga, Tenn.
164993	do	Welcome	14	14	1	1912	Terre Haute, Ind	Evansville, Ind.
165048	do	Woodcliff	430	430	0	1912	Port Richmond, N. Y	New York, N. Y.

O

63589°—M v 1912——31

DEPARTMENT OF COMMERCE AND LABOR

BUREAU OF NAVIGATION

SEAGOING VESSELS OF THE UNITED STATES

WITH

OFFICIAL NUMBERS AND SIGNAL LETTERS

1912

PART VI

OF THE

FORTY-FOURTH ANNUAL LIST OF MERCHANT VESSELS OF THE UNITED STATES
FOR THE YEAR ENDING JUNE 30, 1912

[Printed exclusively for the instruction of captains of seagoing vessels of the United States]

WASHINGTON
GOVERNMENT PRINTING OFFICE
1912

DEPARTMENT OF COMMERCE AND LABOR

BUREAU OF NAVIGATION

SEAGOING VESSELS OF THE UNITED STATES

WITH

OFFICIAL NUMBERS AND SIGNAL LETTERS

1912

PART VI

OF THE

FORTY-FOURTH ANNUAL LIST OF MERCHANT VESSELS OF THE UNITED STATES
FOR THE YEAR ENDING JUNE 30, 1912

[Printed exclusively for the instruction of captains of seagoing vessels of the United States]

WASHINGTON
GOVERNMENT PRINTING OFFICE
1912

LETTER OF TRANSMITTAL.

DEPARTMENT OF COMMERCE AND LABOR,
BUREAU OF NAVIGATION,
Washington, D. C., August 22, 1912.

SIR: In compliance with the provisions of the act of Congress approved July 5, 1884, directing the Commissioner of Navigation to "annually prepare and publish a list of vessels of the United States belonging to the commercial marine, specifying the official number, signal letters, name, rig, tonnage, home port, and place and date of building of every vessel, distinguishing sailing vessels from such as are propelled by steam or other motive power," the forty-fourth annual list of such vessels has been submitted, it being the twenty-ninth annual list prepared by the Bureau of Navigation, and bringing the record of the merchant vessels of the United States down to June 30, 1912.

This volume constitutes Part VI, and is designed specially for the use of signal stations and masters of seagoing vessels. It contains the names of vessels having distinguishing signal letters, classed as follows:

Seagoing merchant vessels of the United States.

Yachts.

Seagoing merchant vessels, arranged according to names of managing owners.

Vessels belonging to the Navy, the Quartermaster's Department, the Engineer Department, the Revenue-Cutter Service, the Lighthouse Service, the Coast and Geodetic Survey, and the Bureau of Fisheries.

Lists of merchant, Navy, Army, and revenue vessels equipped with radio apparatus, and stations belonging to the Army and Navy.

Information relating to merchant vessels is arranged as follows:

1. Official number of the vessel.
2. Signal letters.
3. Rig (*with decks and masts*).
4. Name.
5. Tonnage (*gross and net*).
6. Register dimensions (*length, breadth, and depth*).
7. Year of building.
8. Place of building.
9. Home port (*where permanent document issues*).
10. Name of the managing owner.

Signal letters are assigned to seagoing vessels of the United States, and upon application, made through a collector of customs, they will be granted to yachts, and, in particular cases, to other vessels, if necessary. Such letters afford the means of recognition by signals at sea.

Respectfully,

EUGENE TYLER CHAMBERLAIN,
Commissioner.

To Hon. CHARLES NAGEL,
Secretary of Commerce and Labor.

RULES TO PREVENT COLLISIONS OF VESSELS.

[Department Circular No. 230. Supersedes Department Circular No. 158, Nov. 21, 1907.]

DEPARTMENT OF COMMERCE AND LABOR,
OFFICE OF THE SECRETARY,
Washington, June 27, 1911.

To collectors of customs and others concerned:

The attention of all persons concerned is invited to the rules to prevent collisions of vessels printed on the following pages (6 to 20).

In the left-hand column are printed the revised international rules. In the right-hand column are printed the rules for the navigation of rivers, harbors, and inland waters of the United States navigable by seagoing vessels.

The rules in this circular do not apply to the Great Lakes and connecting and tributary waters as far east as Montreal. Rules for those waters are distinct and are published in Department Circular No. 231.

The rules in this circular do not apply to the Red River of the North and rivers flowing into the Gulf of Mexico and their tributaries. To these waters the rules now in use, to be found in section 4233 of the Revised Statutes of the United States and its amendments, and rules made, pursuant to section 4412 of the Revised Statutes, by the Board of Supervising Inspectors of Steam Vessels, will continue in force.

Following these rules, on pages 21 to 23, are printed the lines of demarcation within which, after July 31, 1911, the inland rules of the right-hand column are applicable (except, as already noted, on the Red River of the North and rivers flowing into the Gulf of Mexico and their tributaries), and also the lines of demarcation of inland waters of the United States bordering on the Gulf of Mexico, where the pilot rules for western rivers apply.

Attention is directed to the definition common to both rules: "The words 'steam vessel' shall include any vessel propelled by machinery."

The act approved June 9, 1910, to amend laws for preventing collisions of vessels and to regulate equipment of certain motor boats on the navigable waters of the United States is printed on pages 24 and 25. These rules do not alter or amend the revised international rules in the left-hand columns on following pages. They do modify the inland rules in the right-hand columns so far as concerns motor boats, defined to include "every vessel propelled by machinery and not more than sixty-five feet in length except tugboats and towboats propelled by steam." The motor-boat law applies also to the Great Lakes and western rivers.

BENJ. S. CABLE, *Acting Secretary.*

INTERNATIONAL RULES.

I.—ENACTING CLAUSE, SCOPE, AND PENALTY.

Be it enacted by the Senate and House of Representatives of the United States of America in Congress assembled, That the following regulations for preventing collisions at sea shall be followed by all public and private vessels of the United States upon the high seas and in all waters connected therewith, navigable by seagoing vessels.

ART. 30. Nothing in these rules shall interfere with the operation of a special rule, duly made by local authority, relative to the navigation of any harbor, river, or inland waters.

PRELIMINARY DEFINITIONS.

In the following rules every steam vessel which is under sail and not under steam is to be considered a sailing vessel, and every vessel under steam, whether under sail or not, is to be considered a steam vessel.

The words "steam vessel" shall include any vessel propelled by machinery.

INLAND RULES.

I.—ENACTING CLAUSE, SCOPE, AND PENALTY.

Whereas the provisions of chapter eight hundred and two of the laws of eighteen hundred and ninety, and the amendments thereto, adopting regulations for preventing collisions at sea [i. e., international rules of left-hand column], apply to all waters of the United States connected with the high seas navigable by seagoing vessels, except so far as the navigation of any harbor, river, or inland waters is regulated by special rules duly made by local authority; and

Whereas it is desirable that the regulations relating to the navigation of all harbors, rivers, and inland waters of the United States, except the Great Lakes and their connecting and tributary waters as far east as Montreal and the Red River of the North and rivers emptying into the Gulf of Mexico and their tributaries, shall be stated in one act: Therefore,

Be it enacted by the Senate and House of Representatives of the United States of America in Congress assembled, That the following regulations for preventing collisions shall be followed by all vessels navigating all harbors, rivers, and inland waters of the United States, except the Great Lakes and their connecting and tributary waters as far east as Montreal and the Red River of the North and rivers emptying into the Gulf of Mexico and their tributaries, and are hereby declared special rules duly made by local authority:

SEC. 3. *That every pilot, engineer, mate, or master of any steam vessel, and every master or mate of any barge or canal boat, who neglects or refuses to observe the provisions of this act, or the regulations established in pursuance of the preceding section [see section 2, page 9], shall be liable to a penalty of fifty dollars, and for all damages sustained by any passenger in his person or baggage by such neglect or refusal: Provided, That nothing herein shall relieve any vessel, owner, or corporation from any liability incurred by reason of such neglect or refusal.*

SEC. 4. *That every vessel that shall be navigated without complying with the provisions of this act shall be liable to a penalty of two hundred dollars, one-half to go to the informer, for which sum the vessel so navigated shall be liable and may be seized and proceeded against by action in any district court of the United States having jurisdiction of the offense.*

PRELIMINARY DEFINITIONS.

In the following rules every steam vessel which is under sail and not under steam is to be considered a sailing vessel, and every vessel under steam, whether under sail or not, is to be considered a steam vessel.

The words "steam vessel" shall include any vessel propelled by machinery.

INTERNATIONAL RULES.

A vessel is "under way," within the meaning of these rules, when she is not at anchor, or made fast to the shore, or aground.

II.—LIGHTS, AND SO FORTH.

The word "visible" in these rules when applied to lights shall mean visible on a dark night with a clear atmosphere.

ARTICLE 1. The rules concerning lights shall be complied with in all weathers from sunset to sunrise, and during such time no other lights which may be mistaken for the prescribed lights shall be exhibited.

STEAM VESSELS—MASTHEAD LIGHT.

ART. 2. A steam vessel when under way shall carry—(a) On or in front of the foremast, or if a vessel without a foremast, then in the fore part of the vessel, at a height above the hull of not less than twenty feet, and if the breadth of the vessel exceeds twenty feet, then at a height above the hull not less than such breadth, so, however, that the light need not be carried at a greater height above the hull than forty feet, a bright white light, so constructed as to show an unbroken light over an arc of the horizon of twenty points of the compass, so fixed as to throw the light ten points on each side of the vessel, namely, from right ahead to two points abaft the beam on either side, and of such a character as to be visible at a distance of at least five miles.

STEAM VESSELS—SIDE LIGHTS.

(b) On the starboard side a green light so constructed as to show an unbroken light over an arc of the horizon of ten points of the compass, so fixed as to throw the light from right ahead to two points abaft the beam on the starboard side, and of such a character as to be visible at a distance of at least two miles.

(c) On the port side a red light so constructed as to show an unbroken light over an arc of the horizon of ten points of the compass, so fixed as to throw the light from right ahead to two points abaft the beam on the port side, and of such a character as to be visible at a distance of at least two miles.

(d) The said green and red side lights shall be fitted with inboard screens projecting at least three feet forward from the light, so as to prevent these lights from being seen across the bow.

STEAM VESSELS—RANGE LIGHTS.

(e) A steam vessel when under way may carry an additional white light similar in construction to the light mentioned in subdivision (a). These two lights shall be so placed in line with the keel that one shall be at least fifteen feet higher than the

INLAND RULES.

A vessel is "under way," within the meaning of these rules, when she is not at anchor, or made fast to the shore or aground.

II.—LIGHTS, AND SO FORTH.

The word "visible" in these rules, when applied to lights, shall mean visible on a dark night with a clear atmosphere.

ARTICLE 1. *The rules concerning lights shall be complied with in all weathers from sunset to sunrise, and during such time no other lights which may be mistaken for the prescribed lights shall be exhibited.*

STEAM VESSELS—MASTHEAD LIGHT.

ART. 2. *A steam vessel when under way shall carry—(a) On or in the front of the foremast, or if a vessel without a foremast, then in the fore part of the vessel, a bright white light so constructed as to show an unbroken light over an arc of the horizon of twenty points of the compass, so fixed as to throw the light ten points on each side of the vessel, namely, from right ahead to two points abaft the beam on either side, and of such a character as to be visible at a distance of at least five miles.*

STEAM VESSELS—SIDE LIGHTS.

(b) On the starboard side a green light so constructed as to show an unbroken light over an arc of the horizon of ten points of the compass, so fixed as to throw the light from right ahead to two points abaft the beam on the starboard side, and of such a character as to be visible at a distance of at least two miles.

(c) On the port side a red light so constructed as to show an unbroken light over an arc of the horizon of ten points of the compass, so fixed as to throw the light from right ahead to two points abaft the beam on the port side, and of such a character as to be visible at a distance of at least two miles.

(d) The said green and red side lights shall be fitted with inboard screens projecting at least three feet forward from the light, so as to prevent these lights from being seen across the bow.

STEAM VESSELS—RANGE LIGHTS.

(e) A seagoing steam vessel when under way may carry an additional white light similar in construction to the light mentioned in subdivision (a). These two lights shall be so placed in line with the keel that one shall be at least fifteen feet higher

INTERNATIONAL RULES.

other, and in such a position with reference to each other that the lower light shall be forward of the upper one. The vertical distance between these lights shall be less than the horizontal distance.

STEAM VESSELS WHEN TOWING.

ART. 3. A steam vessel when towing another vessel shall, in addition to her side lights, carry two bright white lights in a vertical line one over the other, not less than six feet apart, and when towing more than one vessel shall carry an additional bright white light six feet above or below such lights, if the length of the tow measuring from the stern of the towing vessel to the stern of the last vessel towed exceeds six hundred feet. Each of these lights shall be of the same construction and character, and shall be carried in the same position as the white light mentioned in article two (a), excepting the additional light, which may be carried at a height of not less than fourteen feet above the hull.

Such steam vessel may carry a small white light abaft the funnel or aftermast for the vessel towed to steer by, but such light shall not be visible forward of the beam.

SPECIAL LIGHTS.

ART. 4. (a) A vessel which from any accident is not under command shall carry at the same height as a white light mentioned in article two (a), where they can best be seen, and if a steam vessel in lieu of that light, two red lights, in a vertical line one over the other, not less than six feet apart, and of such a character as to be visible all around the horizon at a distance of at least two miles; and shall by day carry in a vertical line, one over the other, not less than six feet apart, where they can best be seen, two black balls or shapes, each two feet in diameter.

(b) A vessel employed in laying or in picking up a telegraph cable shall carry in the same position as the white light mentioned in article two (a), and if a steam vessel in lieu of that light, three lights in a vertical line, one over the other, not less than six feet apart. The highest and lowest of these lights shall be red, and the middle light shall be white, and they shall be of such a character as to be visible all around the horizon, at a distance of at least two miles. By day she shall carry in a vertical line, one over the other, not less than six

INLAND RULES.

than the other, and in such a position with reference to each other that the lower light shall be forward of the upper one. The vertical distance between these lights shall be less than the horizontal distance.

(f) All steam vessels (except seagoing vessels and ferryboats), shall carry in addition to green and red lights required by article two (b), (c), and screens as required by article two (d), a central range of two white lights; the after light being carried at an elevation at least fifteen feet above the light at the head of the vessel. The headlight shall be so constructed as to show an unbroken light through twenty points of the compass, namely, from right ahead to two points abaft the beam on either side of the vessel, and the after light so as to show all around the horizon.

STEAM VESSELS WHEN TOWING.

ART. 3. *A steam vessel when towing another vessel shall, in addition to her side lights, carry two bright white lights in a vertical line one over the other not less than three feet apart, and when towing more than one vessel shall carry an additional bright white light three feet above or below such lights, if the length of the tow measuring from the stern of the towing vessel to the stern of the last vessel towed exceeds six hundred feet. Each of these lights shall be of the same construction and character, and shall be carried in the same position as the white light mentioned in article two (a) or the after range light mentioned in article two (f).*

Such steam vessel may carry a small white light abaft the funnel or aftermast for the vessel towed to steer by, but such light shall not be visible forward of the beam.

INTERNATIONAL RULES.

feet apart, where they can best be seen, three shapes not less than two feet in diameter, of which the highest and lowest shall be globular in shape and red in color, and the middle one diamond in shape and white.

(c) The vessels referred to in this article, when not making way through the water, shall not carry the side lights, but when making way shall carry them.

(d) The lights and shapes required to be shown by this article are to be taken by other vessels as signals that the vessel showing them is not under command and can not therefore get out of the way.

These signals are not signals of vessels in distress and requiring assistance. Such signals are contained in article thirty-one.

LIGHTS FOR SAILING VESSELS AND VESSELS IN TOW.

ART. 5 A sailing vessel under way and any vessel being towed shall carry the same lights as are prescribed by article two for a steam vessel under way, with the exception of the white lights mentioned therein, which they shall never carry.

LIGHTS FOR SMALL VESSELS.

ART. 6. Whenever, as in the case of small vessels under way during bad weather, the green and red side lights can not be fixed, these lights shall be kept at hand, lighted and ready for use; and shall, on the approach of or to other vessels, be exhibited on their respective sides in sufficient time to prevent collision, in such manner as to make them most visible, and so that the green light shall not be seen on the port side nor the red light on the starboard side, nor, if practicable, more than two points abaft the beam on their respective sides. To make the use of these portable lights more certain and easy the lanterns containing them shall each be painted outside with the color of the light they respectively contain, and shall be provided with proper screens.

INLAND RULES.

LIGHTS FOR SAILING VESSELS AND VESSELS IN TOW.

ART. 5. *A sailing vessel under way or being towed shall carry the same lights as are prescribed by article two for a steam vessel under way, with the exception of the white lights mentioned therein, which they shall never carry.*

LIGHTS FOR FERRYBOATS, BARGES, AND CANAL BOATS IN TOW.

SEC. 2. *That the supervising inspectors of steam vessels and the Supervising Inspector-General shall establish such rules to be observed by steam vessels in passing each other and as to the lights to be carried by ferryboats and by barges and canal boats when in tow of steam vessels, not inconsistent with the provisions of this act, as they from time to time may deem necessary for safety, which rules, when approved by the Secretary of Commerce and Labor, are hereby declared special rules duly made by local authority, as provided for in article thirty of chapter eight hundred and two of the laws of eighteen hundred and ninety. Two printed copies of such rules shall be furnished to such ferryboats and steam vessels, which rules shall be kept posted up in conspicuous places in such vessels.*

LIGHTS FOR SMALL VESSELS.

ART. 6. *Whenever, as in the case of vessels of less than ten gross tons under way during bad weather, the green and red side lights can not be fixed, these lights shall be kept at hand, lighted and ready for use; and shall, on the approach of or to other vessels, be exhibited on their respective sides in sufficient time to prevent collision, in such manner as to make them most visible, and so that the green light shall not be seen on the port side nor the red light on the starboard side, nor, if practicable, more than two points abaft the beam on their respective sides. To make the use of these portable lights more certain and easy the lanterns containing them shall each be painted outside with the color of the light they respectively contain, and shall be provided with proper screens.*

INTERNATIONAL RULES.

LIGHTS FOR SMALL STEAM AND SAIL VESSELS AND OPEN BOATS.

ART. 7. Steam vessels of less than forty, and vessels under oars or sails of less than twenty tons gross tonnage, respectively, and rowing boats, when under way, shall not be required to carry the lights mentioned in article two (a), (b), and (c), but if they do not carry them they shall be provided with the following lights:

First. Steam vessels of less than forty tons shall carry—

(a) In the fore part of the vessel, or on or in front of the funnel, where it can best be seen, and at a height above the gunwale of not less than nine feet, a bright white light constructed and fixed as prescribed in article two (a), and of such a character as to be visible at a distance of at least two miles.

(b) Green and red side lights constructed and fixed as prescribed in article two (b) and (c), and of such a character as to be visible at a distance of at least one mile, or a combined lantern showing a green light and a red light from right ahead to two points abaft the beam on their respective sides. Such lanterns shall be carried not less than three feet below the white light.

Second. Small steamboats, such as are carried by seagoing vessels, may carry the white light at a less height than nine feet above the gunwale, but it shall be carried above the combined lantern mentioned in subdivision one (b).

Third. Vessels under oars or sails of less than twenty tons shall have ready at hand a lantern with a green glass on one side and a red glass on the other, which, on the approach of or to other vessels, shall be exhibited in sufficient time to prevent collision, so that the green light shall not be seen on the port side nor the red light on the starboard side.

Fourth. Rowing boats, whether under oars or sail, shall have ready at hand a lantern showing a white light which shall be temporarily exhibited in sufficient time to prevent collision.

The vessels referred to in this article shall not be obliged to carry the lights prescribed by article four (a) and article eleven, last paragraph.

LIGHTS FOR PILOT VESSELS.

ART. 8. Pilot vessels when engaged on their station on pilotage duty shall not show the lights required for other vessels, but shall carry a white light at the masthead, visible all around the horizon, and shall also exhibit a flare-up light or flare-up lights at short intervals, which shall never exceed fifteen minutes.

On the near approach of or to other vessels they shall have their side lights lighted, ready for use, and shall flash or show them at short intervals, to indicate the direction in which they are heading, but the green light shall not be shown on the port side, nor the red light on the starboard side.

A pilot vessel of such a class as to be obliged to go alongside of a vessel to put a pilot on board

INLAND RULES.

ART. 7. *Rowing boats, whether under oars or sail, shall have ready at hand a lantern showing a white light which shall be temporarily exhibited in sufficient time to prevent collision.*

LIGHTS FOR PILOT VESSELS.

ART. 8. *Pilot vessels when engaged on their stations on pilotage duty shall not show the lights required for other vessels, but shall carry a white light at the masthead, visible all around the horizon, and shall also exhibit a flare-up light or flare-up lights at short intervals, which shall never exceed fifteen minutes.*

On the near approach of or to other vessels they shall have their side lights lighted, ready for use, and shall flash or show them at short intervals, to indicate the direction in which they are heading, but the green light shall not be shown on the port side, nor the red light on the starboard side.

A pilot vessel of such a class as to be obliged to go alongside of a vessel to put a pilot on board

INTERNATIONAL RULES.

may show the white light instead of carrying it at the masthead, and may, instead of the colored lights above mentioned, have at hand, ready for use, a lantern with a green glass on the one side and a red glass on the other, to be used as prescribed above.

Pilot vessels, when not engaged on their station on pilotage duty, shall carry lights similar to those of other vessels of their tonnage.

A steam pilot vessel, when engaged on her station on pilotage duty and in waters of the United States, and not at anchor, shall, in addition to the lights required for all pilot boats, carry, at a distance of eight feet below her white masthead light, a red light, visible all around the horizon and of such a character as to be visible on a dark night with a clear atmosphere at a distance of at least two miles, and also the colored side lights required to be carried by vessels when under way.

When engaged on her station on pilotage duty and in waters of the United States, and at anchor, she shall carry, in addition to the lights required for all pilot boats, the red light above mentioned, but not the colored side lights. When not engaged on her station on pilotage duty, she shall carry the same lights as other steam vessels.

LIGHTS, ETC., OF FISHING VESSELS.

ART. 9. Fishing vessels and fishing boats, when under way and when not required by this article to carry or show the lights hereinafter specified, shall carry or show the lights prescribed for vessels of their tonnage under way.

(a) Open boats, by which is to be understood boats not protected from the entry of sea water by means of a continuous deck, when engaged in any fishing at night, with outlying tackle extending not more than one hundred and fifty feet horizontally from the boat into the seaway, shall carry one all-round white light.

Open boats, when fishing at night, with outlying tackle extending more than one hundred and fifty feet horizontally from the boat into the seaway, shall carry one all-round white light, and in addition, on approaching or being approached by other vessels, shall show a second white light at least three feet below the first light and at a horizontal distance of at least five feet away from it in the direction in which the outlying tackle is attached.

(b) Vessels and boats, except open boats as defined in subdivision (a), when fishing with drift nets, shall, so long as the nets are wholly or partly in the water, carry two white lights where they can best be seen. Such lights shall be placed so that the vertical distance between them shall be not less than six feet and not more than fifteen feet, and so that the horizontal distance between them, measured in a line with the keel, shall be not less than five feet and not more than ten feet. The lower of these two lights shall be in the direction of the nets, and both of them shall be of such a character as to show all around the horizon, and to be visible at a distance of not less than three miles.

Within the Mediterranean Sea and in the seas bor-

INLAND RULES.

may show the white light instead of carrying it at the masthead, and may, instead of the colored lights above mentioned, have at hand, ready for use, a lantern with a green glass on the one side and a red glass on the other, to be used as prescribed above.

Pilot vessels, when not engaged on their station on pilotage duty, shall carry lights similar to those of other vessels of their tonnage.

A steam pilot vessel, when engaged on her station on pilotage duty and in waters of the United States, and not at anchor, shall, in addition to the lights required for all pilot boats, carry, at a distance of eight feet below her white masthead light, a red light, visible all around the horizon and of such a character as to be visible on a dark night with a clear atmosphere at a distance of at least two miles, and also the colored side lights required to be carried by vessels when under way.

When engaged on her station on pilotage duty and in waters of the United States, and at anchor, she shall carry, in addition to the lights required for all pilot boats, the red light above mentioned, but not the colored side lights. When not engaged on her station on pilotage duty, she shall carry the same lights as other steam vessels.

LIGHTS, ETC., OF FISHING VESSELS.

ART. 9. (*a*) *Fishing vessels of less than ten gross tons, when under way and when not having their nets, trawls, dredges, or lines in the water, shall not be obliged to carry the colored side lights; but every such vessel shall, in lieu thereof, have ready at hand a lantern with a green glass on one side and a red glass on the other side, and on approaching to or being approached by another vessel such lantern shall be exhibited in sufficient time to prevent collision, so that the green light shall not be seen on the port side nor the red light on the starboard side.*

(*b*) *All fishing vessels and fishing boats of ten gross tons or upward, when under way and when not having their nets, trawls, dredges, or lines in the water, shall carry and show the same lights as other vessels under way.*

(*c*) *All vessels, when trawling, dredging, or fishing with any kind of drag nets or lines, shall exhibit, from some part of the vessel where they can be best seen, two lights. One of these lights shall be red and the other shall be white. The red light shall be above the white light, and shall be at a vertical distance from it of not less than six feet and not more than twelve feet; and the horizontal distance between them, if any, shall not be more than ten feet. These two lights shall be of such a character and contained in lanterns of such construction as to be visible all round the horizon, the white light a distance of not less than three miles and the red light of not less than two miles.*

LIGHTS FOR RAFTS, OR OTHER CRAFT NOT PROVIDED FOR.

(*d*) *Rafts, or other water craft not herein provided for, navigating by hand power, horse power, or by the current of the river, shall carry one or more good*

INTERNATIONAL RULES.

dering the coasts of Japan and Korea sailing fishing vessels of less than twenty tons gross tonnage shall not be obliged to carry the lower of these two lights. Should they, however, not carry it, they shall show in the same position (in the direction of the net or gear) a white light, visible at a distance of not less than one sea mile, on the approach of or to other vessels.

(c) Vessels and boats, except open boats as defined in subdivision (a), when line fishing with their lines out and attached to or hauling their lines, and when not at anchor or stationary within the meaning of subdivision (h), shall carry the same lights as vessels fishing with drift nets. When shooting lines, or fishing with towing lines, they shall carry the lights prescribed for a steam or sailing vessel under way, respectively.

Within the Mediterranean Sea and in the seas bordering the coasts of Japan and Korea sailing fishing vessels of less than twenty tons gross tonnage shall not be obliged to carry the lower of these two lights. Should they, however, not carry it, they shall show in the same position (in the direction of the lines) a white light, visible at a distance of not less than one sea mile on the approach of or to other vessels.

(d) Vessels when engaged in trawling, by which is meant the dragging of an apparatus along the bottom of the sea—

First. If steam vessels, shall carry in the same position as the white light mentioned in article two (a) a tri-colored lantern so constructed and fixed as to show a white light from right ahead to two points on each bow, and a green light and a red light over an arc of the horizon from two points on each bow to two points abaft the beam on the starboard and port sides, respectively; and not less than six nor more than twelve feet below the tri-colored lantern a white light in a lantern, so constructed as to show a clear, uniform, and unbroken light all around the horizon.

Second. If sailing vessels, shall carry a white light in a lantern, so constructed as to show a clear, uniform, and unbroken light all around the horizon, and shall also, on the approach of or to other vessels, show where it can best be seen a white flare-up light or torch in sufficient time to prevent collision.

All lights mentioned in subdivision (d) first and second shall be visible at a distance of at least two miles.

(e) Oyster dredgers and other vessels fishing with dredge nets shall carry and show the same lights as trawlers.

(f) Fishing vessels and fishing boats may at any time use a flare-up light in addition to the lights which they are by this article required to carry and show, and they may also use working lights.

(g) Every fishing vessel and every fishing boat under one hundred and fifty feet in length, when at anchor, shall exhibit a white light visible all around the horizon at a distance of at least one mile.

Every fishing vessel of one hundred and fifty feet in length or upward, when at anchor, shall exhibit

INLAND RULES.

white lights, which shall be placed in such manner as shall be prescribed by the Board of Supervising Inspectors of Steam Vessels.

INTERNATIONAL RULES.

a white light visible all around the horizon at a distance of at least one mile, and shall exhibit a second light as provided for vessels of such length by article eleven.

Should any such vessel, whether under one hundred and fifty feet in length or of one hundred and fifty feet in length or upward, be attached to a net or other fishing gear, she shall on the approach of other vessels show an additional white light at least three feet below the anchor light, and at a horizontal distance of at least five feet away from it in the direction of the net or gear.

(h) If a vessel or boat when fishing becomes stationary in consequence of her gear getting fast to a rock or other obstruction, she shall in daytime haul down the day signal required by subdivision (k); at night show the light or lights prescribed for a vessel at anchor; and during fog, mist, falling snow, or heavy rainstorms make the signal prescribed for a vessel at anchor. (See subdivision (d) and the last paragraph of article fifteen.)

(i) In fog, mist, falling snow, or heavy rain storms drift-net vessels attached to their nets, and vessels when trawling, dredging, or fishing with any kind of drag net, and vessels line fishing with their lines out, shall, if of twenty tons gross tonnage or upward, respectively, at intervals of not more than one minute make a blast; if steam vessels, with the whistle or siren, and if sailing vessels, with the foghorn, each blast to be followed by ringing the bell. Fishing vessels and boats of less than twenty tons gross tonnage shall not be obliged to give the above-mentioned signals; but if they do not, they shall make some other efficient sound signal at intervals of not more than one minute.

(k) All vessels or boats fishing with nets or lines or trawls, when under way, shall in daytime indicate their occupation to an approaching vessel by displaying a basket or other efficient signal where it can best be seen. If vessels or boats at anchor have their gear out, they shall, on the approach of other vessels, show the same signal on the side on which those vessels can pass.

The vessels required by this article to carry or show the lights hereinbefore specified shall not be obliged to carry the lights prescribed by article four (a) and the last paragraph of article eleven.

LIGHTS FOR AN OVERTAKEN VESSEL.

ART. 10. A vessel which is being overtaken by another shall show from her stern to such last-mentioned vessel a white light or a flare-up light.

The white light required to be shown by this article may be fixed and carried in a lantern, but in such case the lantern shall be so constructed, fitted, and screened that it shall throw an unbroken light over an arc of the horizon of twelve points of the compass, namely, for six points from right aft on each side of the vessel, so as to be visible at a distance of at least one mile. Such light shall be carried as nearly as practicable on the same level as the side lights.

INLAND RULES.

LIGHTS FOR AN OVERTAKEN VESSEL.

ART. 10. *A vessel which is being overtaken by another, except a steam vessel with an after range light showing all around the horizon, shall show from her stern to such last-mentioned vessel a white light or a flare-up light.*

INTERNATIONAL RULES.

ANCHOR LIGHTS.

ART. 11. A vessel under one hundred and fifty feet in length when at anchor shall carry forward, where it can best be seen, but at a height not exceeding twenty feet above the hull, a white light, in a lantern so constructed as to show a clear, uniform, and unbroken light visible all around the horizon at a distance of at least one mile.

A vessel of one hundred and fifty feet or upwards in length when at anchor shall carry in the forward part of the vessel, at a height of not less than twenty and not exceeding forty feet above the hull, one such light, and at or near the stern of the vessel, and at such a height that it shall be not less than fifteen feet lower than the forward light, another such light.

The length of a vessel shall be deemed to be the length appearing in her certificate of registry.

A vessel aground in or near a fairway shall carry the above light or lights and the two red lights prescribed by article four (a).

SPECIAL SIGNALS.

ART. 12. Every vessel may, if necessary in order to attract attention, in addition to the lights which she is by these rules required to carry, show a flare-up light or use any detonating signal that can not be mistaken for a distress signal.

NAVAL LIGHTS AND RECOGNITION SIGNALS.

ART. 13. Nothing in these rules shall interfere with the operation of any special rules made by the Government of any nation with respect to additional station and signal lights for two or more ships of war or for vessels sailing under convoy, or with the exhibition of recognition signals adopted by shipowners, which have been authorized by their respective Governments, and duly registered and published.

STEAM VESSEL UNDER SAIL BY DAY.

ART. 14. A steam vessel proceeding under sail only, but having her funnel up, shall carry in daytime, forward, where it can best be seen, one black ball or shape two feet in diameter.

III.—SOUND SIGNALS FOR FOG, AND SO FORTH.

PRELIMINARY.

ART. 15. All signals prescribed by this article for vessels under way shall be given:

First. By "steam vessels" on the whistle or siren.

Second. By "sailing vessels" and "vessels towed" on the fog horn.

The words "prolonged blast" used in this article shall mean a blast of from four to six seconds duration.

A steam vessel shall be provided with an efficient whistle or siren, sounded by steam or by some substitute for steam, so placed that the sound may not

INLAND RULES.

ANCHOR LIGHTS.

ART. 11. A vessel under one hundred and fifty feet in length when at anchor shall carry forward, where it can best be seen, but at a height not exceeding twenty feet above the hull, a white light, in a lantern so constructed as to show a clear, uniform, and unbroken light visible all around the horizon at a distance of at least one mile.

A vessel of one hundred and fifty feet or upwards in length when at anchor shall carry in the forward part of the vessel, at a height of not less than twenty and not exceeding forty feet above the hull, one such light, and at or near the stern of the vessel, and at such a height that it shall be not less than fifteen feet lower than the forward light, another such light.

The length of a vessel shall be deemed to be the length appearing in her certificate of registry.

SPECIAL SIGNALS.

ART. 12. Every vessel may, if necessary in order to attract attention, in addition to the lights which she is by these rules required to carry, show a flare-up light or use any detonating signal that can not be mistaken for a distress signal.

NAVAL LIGHTS AND RECOGNITION SIGNALS.

ART. 13. Nothing in these rules shall interfere with the operation of any special rules made by the Government of any nation with respect to additional station and signal lights for two or more ships of war or for vessels sailing under convoy, or with the exhibition of recognition signals adopted by shipowners, which have been authorized by their respective Governments, and duly registered and published.

STEAM VESSEL UNDER SAIL BY DAY.

ART. 14. A steam vessel proceeding under sail only, but having her funnel up, may carry in daytime, forward, where it can best be seen, one black ball or shape two feet in diameter.

III.—SOUND SIGNALS FOR FOG, AND SO FORTH.

PRELIMINARY.

ART. 15. All signals prescribed by this article for vessels under way shall be given:

1. By "steam vessels" on the whistle or siren.

2. By "sailing vessels" and "vessels towed" on the fog horn.

The words "prolonged blast" used in this article shall mean a blast of from four to six seconds duration.

A steam vessel shall be provided with an efficient whistle or siren, sounded by steam or by some substitute for steam, so placed that the sound may not

INTERNATIONAL RULES.

be intercepted by any obstruction, and with an efficient fog horn, to be sounded by mechanical means, and also with an efficient bell. In all cases where the rules require a bell to be used a drum may be substituted on board Turkish vessels, or a gong where such articles are used on board small seagoing vessels. A sailing vessel of twenty tons gross tonnage or upward shall be provided with a similar fog-horn and bell.

In fog, mist, falling snow, or heavy rain storms, whether by day or night, the signals described in this article shall be used as follows, namely:

STEAM VESSEL UNDER WAY.

(a) A steam vessel having way upon her shall sound, at intervals of not more than two minutes, a prolonged blast.

(b) A steam vessel under way, but stopped, and having no way upon her, shall sound, at intervals of not more than two minutes, two prolonged blasts, with an interval of about one second between.

SAIL VESSEL UNDER WAY.

(c) A sailing vessel under way shall sound, at intervals of not more than one minute, when on the starboard tack, one blast; when on the port tack, two blasts in succession, and when with the wind abaft the beam, three blasts in succession.

VESSELS AT ANCHOR OR NOT UNDER WAY.

(d) A vessel when at anchor shall, at intervals of not more than one minute, ring the bell rapidly for about five seconds.

VESSELS TOWING OR TOWED.

(e) A vessel when towing, a vessel employed in laying or in picking up a telegraph cable, and a vessel under way, which is unable to get out of the way of an approaching vessel through being not under command, or unable to maneuver as required by the rules, shall, instead of the signals prescribed in subdivisions (a) and (c) of this article, at intervals of not more than two minutes, sound three blasts in succession, namely: One prolonged blast followed by two short blasts. A vessel towed may give this signal and she shall not give any other.

SMALL SAILING VESSELS AND BOATS.

Sailing vessels and boats of less than twenty tons gross tonnage shall not be obliged to give the above-mentioned signals, but, if they do not, they shall make some other efficient sound signal at intervals of not more than one minute.

SPEED IN FOG.

ART. 16. Every vessel shall, in fog, mist, falling snow, or heavy rain storms, go at a moderate speed, having careful regard to the existing circumstances and conditions.

INLAND RULES.

be intercepted by any obstruction, and with an efficient fog horn; also with an efficient bell. A sailing vessel of twenty tons gross tonnage or upward shall be provided with a similar fog horn and bell.

In fog, mist, falling snow, or heavy rain storms, whether by day or night, the signals described in this article shall be used as follows, namely:

STEAM VESSEL UNDER WAY.

(a) A steam vessel under way shall sound, at intervals of not more than one minute, a prolonged blast.

SAIL VESSEL UNDER WAY.

(c) A sailing vessel under way shall sound, at intervals of not more than one minute, when on the starboard tack, one blast; when on the port tack, two blasts in succession, and when with the wind abaft the beam, three blasts in succession.

VESSELS AT ANCHOR OR NOT UNDER WAY.

(d) A vessel when at anchor shall, at intervals of not more than one minute, ring the bell rapidly for about five seconds.

VESSELS TOWING OR TOWED.

(e) A steam vessel when towing, shall, instead of the signals prescribed in subdivision (a) of this article, at intervals of not more than one minute, sound three blasts in succession, namely, one prolonged blast followed by two short blasts. A vessel towed may give this signal and she shall not give any other.

RAFTS, OR OTHER CRAFT NOT PROVIDED FOR.

(f) All rafts or other water craft, not herein provided for, navigating by hand power, horse power, or by the current of the river, shall sound a blast of the foghorn, or equivalent signal, at intervals of not more than one minute.

SPEED IN FOG.

ART. 16. *Every vessel shall, in fog, mist, falling snow, or heavy rain storms, go at a moderate speed, having careful regard to the existing circumstances and conditions.*

INTERNATIONAL RULES.

A steam vessel, hearing, apparently forward of her beam, the fog signal of a vessel the position of which is not ascertained shall, so far as the circumstances of the case admit, stop her engines, and then navigate with caution until danger of collision is over.

IV.—STEERING AND SAILING RULES.

PRELIMINARY.

Risk of collision can, when circumstances permit, be ascertained by carefully watching the compass bearing of an approaching vessel. If the bearing does not appreciably change, such risk should be deemed to exist.

SAILING VESSELS.

ART. 17. When two sailing vessels are approaching one another, so as to involve risk of collision, one of them shall keep out of the way of the other, as follows, namely:

(a) A vessel which is running free shall keep out of the way of a vessel which is closehauled.

(b) A vessel which is closehauled on the port tack shall keep out of the way of a vessel which is closehauled on the starboard tack.

(c) When both are running free, with the wind on different sides, the vessel which has the wind on the port side shall keep out of the way of the other.

(d) When both are running free, with the wind on the same side, the vessel which is to the windward shall keep out of the way of the vessel which is to the leeward.

(e) A vessel which has the wind aft shall keep out of the way of the other vessel.

STEAM VESSELS.

ART. 18. When two steam vessels are meeting end on, or nearly end on, so as to involve risk of collision, each shall alter her course to starboard, so that each may pass on the port side of the other.

This article only applies to cases where vessels are meeting end on, or nearly end on, in such a manner as to involve risk of collision, and does not apply to two vessels which must, if both keep on their respective courses, pass clear of each other.

The only cases to which it does apply are when each of the two vessels is end on, or nearly end

INLAND RULES.

A steam vessel, hearing, apparently forward of her beam, the fog signal of a vessel the position of which is not ascertained shall, so far as the circumstances of the case admit, stop her engines, and then navigate with caution until danger of collision is over.

IV.—STEERING AND SAILING RULES.

PRELIMINARY.

Risk of collision can, when circumstances permit, be ascertained by carefully watching the compass bearing of an approaching vessel. If the bearing does not appreciably change, such risk should be deemed to exist.

SAILING VESSELS.

ART. 17. *When two sailing vessels are approaching one another, so as to involve risk of collision, one of them shall keep out of the way of the other, as follows, namely:*

(a) A vessel which is running free shall keep out of the way of a vessel which is closehauled.

(b) A vessel which is closehauled on the port tack shall keep out of the way of a vessel which is closehauled on the starboard tack.

(c) When both are running free, with the wind on different sides, the vessel which has the wind on the port side shall keep out of the way of the other.

(d) When both are running free, with the wind on the same side, the vessel which is to the windward shall keep out of the way of the vessel which is to the leeward.

(e) A vessel which has the wind aft shall keep out of the way of the other vessel.

STEAM VESSELS.

ART. 18. RULE I. *When steam vessels are approaching each other head and head—that is, end on, or nearly so—it shall be the duty of each to pass on the port side of the other; and either vessel shall give, as a signal of her intention, one short and distinct blast of her whistle, which the other vessel shall answer promptly by a similar blast of her whistle, and thereupon such vessels shall pass on the port side of each other. But if the courses of such vessels are so far on the starboard of each other as not to be considered as meeting head and head, either vessel shall immediately give two short and distinct blasts of her whistle, which the other vessel shall answer promptly by two similar blasts of her whistle, and they shall pass on the starboard side of each other.*

The foregoing only applies to cases where vessels are meeting end on, or nearly end on, in such a manner as to involve risk of collision; in other words, to cases in which, by day, each vessel sees the masts of the other in a line, or nearly in a line, with her own, and by night to cases in which each vessel is in such a position as to see both the sidelights of the other.

INTERNATIONAL RULES.

on to the other; in other words, to cases in which, by day, each vessel sees the masts of the other in a line, or nearly in a line, with her own; and by night, to cases in which each vessel is in such a position as to see both the side-lights of the other.

It does not apply by day to cases in which a vessel sees another ahead crossing her own course; or by night, to cases where the red light of one vessel is opposed to the red light of the other, or where the green light of one vessel is opposed to the green light of the other, or where a red light without a green light, or a green light without a red light, is seen ahead, or where both green and red lights are seen anywhere but ahead.

INLAND RULES.

It does not apply by day to cases in which a vessel sees another ahead crossing her own course, or by night to cases where the red light of one vessel is opposed to the red light of the other, or where the green light of one vessel is opposed to the green light of the other, or where a red light without a green light or a green light without a red light, is seen ahead, or where both green and red lights are seen anywhere but ahead.

RULE III. *If, when steam vessels are approaching each other, either vessel fails to understand the course or intention of the other, from any cause, the vessel so in doubt shall immediately signify the same by giving several short and rapid blasts, not less than four, of the steam whistle.*

RULE V. *Whenever a steam vessel is nearing a short bend or curve in the channel, where, from the height of the banks or other cause, a steam vessel approaching from the opposite direction can not be seen for a distance of half a mile, such steam vessel, when she shall have arrived within half a mile of such curve or bend, shall give a signal by one long blast of the steam whistle, which signal shall be answered by a similar blast given by any approaching steam vessel that may be within hearing. Should such signal be so answered by a steam vessel upon the farther side of such bend, then the usual signals for meeting and passing shall immediately be given and answered; but, if the first alarm signal of such vessel be not answered, she is to consider the channel clear and govern herself accordingly.*

When steam vessels are moved from their docks or berths, and other boats are liable to pass from any direction toward them, they shall give the same signal as in the case of vessels meeting at a bend, but immediately after clearing the berths so as to be fully in sight they shall be governed by the steering and sailing rules.

RULE VIII. *When steam vessels are running in the same direction, and the vessel which is astern shall desire to pass on the right or starboard hand of the vessel ahead, she shall give one short blast of the steam whistle, as a signal of such desire, and if the vessel ahead answers with one blast, she shall put her helm to port; or if she shall desire to pass on the left or port side of the vessel ahead, she shall give two short blasts of the steam whistle as a signal of such desire, and if the vessel ahead answers with two blasts, shall put her helm to starboard; or if the vessel ahead does not think it safe for the vessel astern to attempt to pass at that point, she shall immediately signify the same by giving several short and rapid blasts of the steam whistle, not less than four, and under no circumstances shall the vessel astern attempt to pass the vessel ahead until such time as they have reached a point where it can be safely done,*

INTERNATIONAL RULES.

TWO STEAM VESSELS CROSSING.

ART. 19. When two steam vessels are crossing, so as to involve risk of collision, the vessel which has the other on her own starboard side shall keep out of the way of the other.

STEAM VESSEL SHALL KEEP OUT OF THE WAY OF SAILING VESSEL.

ART. 20. When a steam vessel and a sailing vessel are proceeding in such directions as to involve risk of collision, the steam vessel shall keep out of the way of the sailing vessel.

COURSE AND SPEED.

ART. 21. Where, by any of these rules, one of two vessels is to keep out of the way, the other shall keep her course and speed.

Note—When, in consequence of thick weather or other causes, such vessel finds herself so close that collision can not be avoided by the action of the giving-way vessel alone, she also shall take such action as will best aid to avert collision. [See articles twenty-seven and twenty-nine.]

CROSSING AHEAD.

ART. 22. Every vessel which is directed by these rules to keep out of the way of another vessel shall, if the circumstances of the case admit, avoid crossing ahead of the other.

INLAND RULES.

when said vessel ahead shall signify her willingness by blowing the proper signals. The vessel ahead shall in no case attempt to cross the bow or crowd upon the course of the passing vessel.

RULE IX. *The whistle signals provided in the rules under this article, for steam vessels meeting, passing, or overtaking, are never to be used except when steamers are in sight of each other, and the course and position of each can be determined in the daytime by a sight of the vessel itself, or by night by seeing its signal lights. In fog, mist, falling snow, or heavy rain storms, when vessels can not see each other, fog signals only must be given.*

SUPPLEMENTARY REGULATIONS.

SEC. 2. *That the supervising inspectors of steam-vessels and the Supervising Inspector-General shall establish such rules to be observed by steam vessels in passing each other and as to the lights to be carried by ferryboats and by barges and canal boats when in tow of steam vessels, not inconsistent with the provisions of this act, as they from time to time may deem necessary for safety, which rules when approved by the Secretary of Commerce and Labor, are hereby declared special rules duly made by local authority, as provided for in article thirty of chapter eight hundred and two of the laws of eighteen hundred and ninety. Two printed copies of such rules shall be furnished to such ferryboats and steam vessels, which rules shall be kept posted up in conspicuous places in such vessels.*

TWO STEAM VESSELS CROSSING.

ART. 19. *When two steam vessels are crossing, so as to involve risk of collision, the vessel which has the other on her own starboard side shall keep out of the way of the other.*

STEAM VESSEL SHALL KEEP OUT OF THE WAY OF SAILING VESSEL.

ART. 20. *When a steam vessel and a sailing vessel are proceeding in such directions as to involve risk of collision, the steam vessel shall keep out of the way of the sailing vessel.*

COURSE AND SPEED.

ART. 21. *Where, by any of these rules, one of the two vessels is to keep out of the way, the other shall keep her course and speed.*

[*See articles twenty-seven and twenty-nine.*]

CROSSING AHEAD.

ART. 22. *Every vessel which is directed by these rules to keep out of the way of another vessel shall, if the circumstances of the case admit, avoid crossing ahead of the other.*

INTERNATIONAL RULES.

STEAM VESSEL SHALL SLACKEN SPEED OR STOP.

ART. 23. Every steam vessel which is directed by these rules to keep out of the way of another vessel shall, on approaching her, if necessary, slacken her speed or stop or reverse.

OVERTAKING VESSELS.

ART. 24. Notwithstanding anything contained in these rules, every vessel, overtaking any other, shall keep out of the way of the overtaken vessel.

Every vessel coming up with another vessel from any direction more than two points abaft her beam, that is, in such a position, with reference to the vessel which she is overtaking that at night she would be unable to see either of that vessel's side lights, shall be deemed to be an overtaking vessel; and no subsequent alteration of the bearing between the two vessels shall make the overtaking vessel a crossing vessel within the meaning of these rules, or relieve her of the duty of keeping clear of the overtaken vessel until she is finally past and clear.

As by day the overtaking vessel can not always know with certainty whether she is forward of or abaft this direction from the other vessel, she should, if in doubt, assume that she is an overtaking vessel and keep out of the way.

NARROW CHANNELS.

ART. 25. In narrow channels every steam vessel shall, when it is safe and practicable, keep to that side of the fairway or mid-channel which lies on the starboard side of such vessel.

RIGHT OF WAY OF FISHING VESSELS.

ART. 26. Sailing vessels under way shall keep out of the way of sailing vessels or boats fishing with nets or lines or trawls. This rule shall not give to any vessel or boat engaged in fishing the right of obstructing a fairway used by vessels other than fishing vessels or boats.

GENERAL PRUDENTIAL RULE.

ART. 27. In obeying and construing these rules due regard shall be had to all dangers of navigation and collision, and to any special circumstances which may render a departure from the above rules necessary in order to avoid immediate danger.

SOUND SIGNALS FOR PASSING STEAMERS.

ART. 28. The words "short blast" used in this article shall mean a blast of about one second's duration.

When vessels are in sight of one another, a steam vessels under way, in taking any course authorized or required by these rules, shall indicate that course by the following signals on her whistle or siren, namely:

One short blast to mean, "I am directing my course to starboard."

INLAND RULES.

STEAM VESSEL SHALL SLACKEN SPEED OR STOP.

ART. 23. *Every steam vessel which is directed by these rules to keep out of the way of another vessel shall, on approaching her, if necessary, slacken her speed or stop or reverse.*

OVERTAKING VESSELS.

ART. 24. *Notwithstanding anything contained in these rules, every vessel, overtaking any other, shall keep out of the way of the overtaken vessel.*

Every vessel coming up with another vessel from any direction more than two points abaft her beam, that is, in such a position, with reference to the vessel which she is overtaking that at night she would be unable to see either of that vessel's side lights, shall be deemed to be an overtaking vessel; and no subsequent alteration of the bearing between the two vessels shall make the overtaking vessel a crossing vessel within the meaning of these rules, or relieve her of the duty of keeping clear of the overtaken vessel until she is finally past and clear.

As by day the overtaking vessel can not always know with certainty whether she is forward of or abaft this direction from the other vessel she should, if in doubt, assume that she is an overtaking vessel and keep out of the way.

NARROW CHANNELS.

ART. 25. *In narrow channels every steam vessel shall, when it is safe and practicable, keep to that side of the fairway or mid-channel which lies on the starboard side of such vessel.*

RIGHT OF WAY OF FISHING VESSELS.

ART. 26. *Sailing vessels under way shall keep out of the way of sailing vessels or boats fishing with nets, or lines, or trawls. This rule shall not give to any vessel or boat engaged in fishing the right of obstructing a fairway used by vessels other than fishing vessels or boats.*

GENERAL PRUDENTIAL RULE.

ART. 27. *In obeying and construing these rules due regard shall be had to all dangers of navigation and collision, and to any special circumstances which may render a departure from the above rules necessary in order to avoid immediate danger.*

SOUND SIGNALS FOR PASSING STEAMERS.

[*See article eighteen.*]

INTERNATIONAL RULES.

Two short blasts to mean, "I am directing my course to port."

Three short blasts to mean, "My engines are going at full speed astern."

PRECAUTION.

ART. 29. Nothing in these rules shall exonerate any vessel, or the owner or master or crew thereof, from the consequences of any neglect to carry lights or signals, or of any neglect to keep a proper lookout, or of the neglect of any precaution which may be required by the ordinary practice of seamen, or by the special circumstances of the case.

ART. 30. [See page 6.]

DISTRESS SIGNALS.

ART. 31. When a vessel is in distress and requires assistance from other vessels or from the shore, the following shall be the signals to be used or displayed by her, either together or separately, namely:

In the daytime—

First. A gun or other explosive signal fired at intervals of about a minute.

Second. The international code signal of distress indicated by N C.

Third. The distance signal, consisting of a square flag, having either above or below it a ball or anything resembling a ball.

Fourth. A continuous sounding with any fog-signal apparatus.

At night—

First. A gun or other explosive signal fired at intervals of about a minute.

Second. Flames on the vessel (as from a burning tar barrel, oil barrel, and so forth).

Third. Rockets or shells throwing stars of any color or description, fired one at a time, at short intervals.

Fourth. A continuous sounding with any fog-signal apparatus.

INLAND RULES.

ART. 28. *When vessels are in sight of one another a steam vessel under way whose engines are going at full speed astern shall indicate that fact by three short blasts on the whistle.*

PRECAUTION.

ART. 29. *Nothing in these rules shall exonerate any vessel, or the owner or master or crew thereof, from the consequences of any neglect to carry lights or signals, or of any neglect to keep a proper lookout, or of the neglect of any precaution which may be required by the ordinary practice of seamen, or by the special circumstances of the case.*

LIGHTS ON UNITED STATES NAVAL VESSELS AND REVENUE CUTTERS.

ART. 30. *The exhibition of any light on board of a vessel of war of the United States or a revenue cutter may be suspended whenever, in the opinion of the Secretary of the Navy, the commander in chief of a squadron, or the commander of a vessel acting singly, the special character of the service may require it.*

DISTRESS SIGNALS.

ART. 31. *When a vessel is in distress and requires assistance from other vessels or from the shore, the following shall be the signals to be used or displayed by her, either together or separately, namely:*

In the daytime—

A continuous sounding with any fog-signal apparatus, or firing a gun.

At night—

First. Flames on the vessel as from a burning tar barrel, oil barrel, and so forth.

Second. A continuous sounding with any fog-signal apparatus, or firing a gun.

Inland waters on the Atlantic, Pacific, and Gulf coasts of the United States where the Inland Rules of the Road are to be followed; and inland waters of the United States bordering on the Gulf of Mexico where the Inland Rules of the Road or Pilot Rules for Western Rivers are to be followed.

(All bearings are in degrees true and points magnetic, and are given approximately; distances in nautical miles.)

CUTLER (LITTLE RIVER) HARBOR, ME.—A line drawn from Long Point 226° (SW. by W. ¾ W.) to Little River Head.

LITTLE MACHIAS BAY, MACHIAS BAY, ENGLISHMAN BAY, CHANDLER BAY, MOOSABEC REACH, PLEASANT BAY, NARRAGUAGUS BAY, AND PIGEON HILL BAY, ME.—A line drawn from Little River Head 232° (WSW. ¼ W.) to the outer side of Old Man; thence 234° (WSW. ⅜ W.) to the outer side of Double Shot Islands; thence 245° (W. ⅝ S.) to Libby Islands Lighthouse; thence 231½° (WSW. ⅛ W.) to Moose Peak Lighthouse; thence 233° (WSW. ¼ W.) to Little Pond Head; from Pond Point, Great Wass Island, 239° (WSW. ¾ W.) to outer side of Crumple Island; thence 248° (W. ⅜ S.) to Petit Manan Lighthouse.

ALL HARBORS ON THE COAST OF MAINE, NEW HAMPSHIRE, AND MASSACHUSETTS BETWEEN PETIT MANAN LIGHTHOUSE, ME., AND CAPE ANN LIGHTHOUSES, MASS.—A line drawn from Petit Manan Lighthouse 205½° (SW. ⅛ S.), 26½ miles, to Mount Desert Lighthouse; thence 250½° (W. ⅛ S.), about 33 miles, to Matinicus Rock Lighthouses; thence 267½° (WNW. ⅞ W.), 23½ miles, to Monhegan Island Lighthouse; thence 260° (W. ½ N.), 19½ miles, to Seguin Lighthouse; thence 233° (WSW.), 18¼ miles, to Cape Elizabeth light vessel *No. 74;* thence 214¾° (SW. ⅜ W.), 29½ miles, to Boon Island Lighthouse; thence 210½° (SW.), 11 miles, to Anderson Ledge Spindle, off Isles of Shoals Lighthouse; thence 176¼° (S. ⅞ W.), 19½ miles, to Cape Ann Lighthouses, Mass.

BOSTON HARBOR.—From Eastern Point Lighthouse 215° (SW. ¼ W.), 15¾ miles, to The Graves Lighthouse; thence 139¼° (SSE. ½ E.), 7½ miles, to Minots Ledge Lighthouse.

ALL HARBORS IN CAPE COD BAY, MASS.—A line drawn from Plymouth (Gurnet) Lighthouses 77½° (E. ⅛ S.), 16¼ miles, to Race Point Lighthouse.

NANTUCKET SOUND, VINEYARD SOUND, BUZZARDS BAY, NARRAGANSETT BAY, BLOCK ISLAND SOUND, AND EASTERLY ENTRANCE TO LONG ISLAND SOUND.—A line drawn from Chatham Lighthouses, Mass., 146° (S. by E. ⅞ E.), 4⅜ miles, to Pollock Rip Shoals light vessel *No. 73;* thence 142° (SSE. ⅛ E.), 12¾ miles, to Great Round Shoal Entrance Gas and Whistling Buoy (PS); thence 229° (SW. by W. ½ W.), 14½ miles, to Sankaty Head Lighthouse; from Smith Point, Nantucket Island, 265° (W. ⅝ N.), 25½ miles, to southeasterly point No Mans Land; from westerly point No Mans Land, 359° (N. by E.), 5¼ miles, to Gay Head Lighthouse; thence 250¼° (W. ¾ S.), 34½ miles, to Block Island Southeast Lighthouse; thence 250½° (W. ¾ S.), 14¾ miles, to Montauk Point Lighthouse, on the easterly end of Long Island, N. Y.

NEW YORK HARBOR.—A line drawn from Rockaway Point Life-Saving Station 167¼° (S. ¼ E.), 6¼ miles, to Ambrose Channel light vessel *No. 87;* thence 238½° (WSW.), 8¼ miles, to Navesink (southerly) Lighthouse.

PHILADELPHIA HARBOR AND DELAWARE BAY.—A line drawn from Cape May Lighthouse 200° (SSW. ⅜ W.), 8½ miles, to Overfalls light vessel *No. 69;* thence 246¼° (WSW. ½ W.), 3⅛ miles, to Cape Henlopen Lighthouse.

BALTIMORE HARBOR AND CHESAPEAKE BAY.—A line drawn from Cape Charles Lighthouse 188½° (S. by W. ⅛ W.), 10 miles, to Outer Entrance Whistling Buoy, 2; thence 241¾° (SW. by W. ⅞ W.), 4 miles, to Cape Henry Lighthouse.

CHARLESTON HARBOR.—A line drawn from Ferris Wheel, on Isle of Palms, 154° (SSE. ¼ E.), 7 miles, to Charleston light vessel *No. 34;* thence 259° (W. ⅞ S.), through Charleston Whistling Buoy 6C, 7⅝ miles, until Charleston Lighthouse bears 350° (N. ⅞ W.); thence 270° (W.), 2½ miles, to the beach of Folly Island.

SAVANNAH HARBOR AND CALIBOGUE SOUND.—A line drawn from Braddock Point, Hilton Head Island, 149° (SSE. ¾ E.), 9¾ miles, to Tybee Gas and Whistling Buoy, T (PS); thence 270° (W.) to the beach of Tybee Island.

St. Simon Sound (Brunswick Harbor) and St. Andrew Sound.—From hotel on beach of St. Simon Island $\frac{15}{16}$ mile 60° (NE. by E. $\frac{3}{8}$ E.) from St. Simon Lighthouse, 130$\frac{3}{4}$° (SE. $\frac{1}{2}$ E.), 6$\frac{7}{8}$ miles, to St. Simon Gas and Whistling Buoy (PS); thence 192° (S. by W.), 8$\frac{3}{4}$ miles, to St. Andrew Sound Bar Buoy (PS); thence 270° (W. $\frac{1}{8}$ S.), 4$\frac{3}{4}$ miles, to the shore of Little Cumberland Island.

St. Johns River, Fla.—A straight line from the outer end of the northerly jetty to the outer end of the southerly jetty.

Florida Reefs and Keys.—A line drawn from the easterly end of the northerly jetty, at the entrance to the dredged channel $\frac{1}{2}$ mile northerly of Norris Cut, 114$\frac{1}{2}$° (ESE.), 1$\frac{7}{8}$ miles, to Florida Reefs North End Beacon, W; thence 178$\frac{3}{4}$° (S. $\frac{1}{4}$ E.), 7$\frac{1}{4}$ miles, to Biscayne Bay Sea Bell Buoy, 1; thence 181$\frac{3}{4}$° (S.), 2$\frac{3}{8}$ miles, to Fowey Rocks Lighthouse; thence 188° (S. $\frac{1}{2}$ W.), 6$\frac{3}{4}$ miles, to Triumph Reef Beacon, O; thence 193° (S. by W.), 4$\frac{1}{2}$ miles, to Ajax Reef Beacon, M; thence 194$\frac{1}{2}$° (S. by W. $\frac{1}{8}$ W.), 2 miles, to Pacific Reef Beacon, L; thence 196$\frac{1}{2}$° (S. by W. $\frac{3}{8}$ W.), 5 miles, to Turtle Harbor Sea Buoy, 2; thence 210° (SSW. $\frac{1}{2}$ W.), 4$\frac{7}{8}$ miles, to Carysfort Reef Lighthouse; thence 209$\frac{1}{2}$° (SSW. $\frac{1}{2}$ W.), 5$\frac{3}{4}$ miles, to Elbow Reef Beacon, J; thence 218° (SW. $\frac{3}{4}$ S.), 7$\frac{3}{4}$ miles, to French Reef Beacon, G; thence 220$\frac{1}{2}$° (SW. $\frac{1}{2}$ S.), 2 miles, to Molasses Reef Beacon, T; thence 234$\frac{1}{4}$° (SW. $\frac{5}{8}$ W.), 6 miles, to Conch Reef Beacon, E; thence 235° (SW. $\frac{3}{4}$ W.) through Crocker Reef Beacon, D, 10$\frac{1}{4}$ miles, to Alligator Reef Lighthouse; thence 238° (SW. by W.), 9 miles, to Tennessee Reef Beacon, 7; thence 222$\frac{1}{4}$° (SW. $\frac{1}{2}$ S.), 2 miles, to Tennessee Reef Buoy, 4; thence 251° (WSW. $\frac{1}{8}$ W.), 10$\frac{1}{2}$ miles, to Coffins Patches Beacon, C; thence 247° (SW. by W. $\frac{3}{4}$ W.), 8$\frac{3}{4}$ miles, to Sombrero Key Lighthouse; thence 254$\frac{1}{2}$° (WSW. $\frac{1}{2}$ W.), 17 miles, to Looe Key Beacon, 6; thence 257$\frac{1}{2}$° (WSW. $\frac{3}{4}$ W.), 6$\frac{3}{8}$ miles, to American Shoal Lighthouse; thence 253$\frac{1}{2}$° (WSW. $\frac{3}{8}$ W.), 2$\frac{7}{8}$ miles, to Maryland Shoal Beacon, S; thence 259° (WSW. $\frac{3}{4}$ W.), 5$\frac{1}{4}$ miles, to Eastern Sambo Beacon, A; thence 256$\frac{1}{2}$° (WSW. $\frac{1}{2}$ W.), 2$\frac{1}{4}$ miles, to Western Sambo Beacon, R; thence 252$\frac{1}{4}$° (WSW. $\frac{1}{4}$ W.), 1$\frac{5}{8}$ miles, to Western Sambo Buoy, 2; thence 256$\frac{1}{2}$° (WSW. $\frac{5}{8}$ W.), 3$\frac{3}{4}$ miles, to Key West Entrance Gas Buoy (PS); thence 262° (W. by S.), 4$\frac{1}{4}$ miles, to Sand Key Lighthouse; thence 261° (W. by S.), 2$\frac{3}{4}$ miles, to Western Dry Rocks Beacon, 2; thence 268$\frac{3}{4}$° (W. $\frac{3}{8}$ S.), 3$\frac{1}{2}$ miles, through Satan Shoal Buoy (HS) to Vestal Shoal Buoy, 1; thence 273$\frac{3}{4}$° (W. $\frac{1}{8}$ N.), 5$\frac{1}{4}$ miles, to Coal Bin Rock Buoy (HS); thence 324$\frac{3}{4}$° (NW. $\frac{5}{8}$ N.), 7$\frac{1}{4}$ miles, to Conch Key; from northwesterly point Marquesas Keys 61$\frac{1}{4}$° (NE. by E. $\frac{1}{4}$ E.), 4$\frac{1}{8}$ miles, to North Entrance Buoy (PS), Boca Grande Channel; thence 84° (E. $\frac{3}{4}$ N.), 9$\frac{3}{4}$ miles, to Northwest Channel Entrance Bell Buoy (PS), Northwest Channel into Key West; thence 68$\frac{1}{4}$° (NE. by E. $\frac{7}{8}$ E.), 23$\frac{1}{2}$ miles, to northerly side of Content Keys; thence 48$\frac{1}{2}$° (NE. $\frac{1}{8}$ E.), 29$\frac{1}{2}$ miles, to East Cape, Cape Sable.

Charlotte Harbor and Punta Gorda, Fla.—Eastward of Entrance Bell Buoy (PS), off Boca Grande, and in Charlotte Harbor, in Pine Island Sound and Matlacha Pass. Pilot Rules for Western Rivers apply in Peace and Myacca Rivers north of a 250° and 70° (WSW. and ENE.) line through Mangrove Point Light; and in Caloosahatchee River northward of the steamboat wharf at Puntarasa.

Tampa Bay and Tributaries, Fla.—From the southerly end of Long Key 245$\frac{1}{4}$° (SW. by W. $\frac{5}{8}$ W.), 9 miles, to Tampa Bay Gas and Whistling Buoy (PS); thence 128$\frac{1}{2}$° (SE. $\frac{3}{4}$ E.), 6$\frac{1}{2}$ miles, to Bar Bell Buoy (PS) at the entrance to Southwest Channel; thence 102$\frac{1}{2}$° (E. $\frac{7}{8}$ S.), 2$\frac{3}{4}$ miles, to the house on the north end of Anna Maria Key. Pilot Rules for Western Rivers apply in Manatee River inside Entrance Buoy (PS); in Hillsboro River inside Barrel Stake Beacon.

St. George Sound, Apalachicola Bay, Carrabelle and Apalachicola Rivers, and St. Vincent Sound, Fla.—North of a line from Lighthouse Point 246° (SW. by W. $\frac{5}{8}$ W.), 13$\frac{1}{4}$ miles, to southeasterly end of Dog Island; to northward of East Pass Bell Buoy 1 at the entrance to East Pass, and inside West Pass Bell Buoy (PS) at the seaward entrance to West Pass. Pilot Rules for Western Rivers apply in Carrabelle River and when on the range and crossing the bar at the entrance; in Apalachicola River and northward of Five-Foot Lump Buoy, 5, when crossing the bar.

Pensacola Harbor.—From Caucus Cut Entrance Whistling Buoy 1A 8$\frac{1}{2}$° (N. $\frac{3}{8}$ E.) tangent to easterly side of Fort Pickens, to the shore of Santa Rosa Island, and from the Whistling Buoy northward in the buoyed channel through Caucus Shoal.

MOBILE HARBOR AND BAY.—From Outer Whistling Buoy (PS) 40° (NE. by N.) to shore of Mobile Point, and from the Whistling Buoy 320° (NW.) to the shore of Dauphin Island. Pilot Rules for Western Rivers apply in Mobile River above Battery Gladden Light.

SOUNDS, LAKES, AND HARBORS ON THE COASTS OF ALABAMA, MISSISSIPPI, AND LOUISIANA, BETWEEN MOBILE BAY ENTRANCE AND THE DELTA OF THE MISSISSIPPI RIVER.—From Sand Island Lighthouse 259° (WSW. ½ W.), 43½ miles, to Chandeleur Lighthouse; westward of Chandeleur and Errol Islands, and west of a line drawn from the southwesterly point of Errol Island 182° (S. ¼ E.), 23¼ miles, to Pass a Loutre Lighthouse. Pilot Rules for Western Rivers apply in Pascagoula River, and in the dredged cut at the entrance to the river, above Pascagoula River Entrance Light, A, marking the entrance to the dredged cut.

NEW ORLEANS HARBOR AND THE DELTA OF THE MISSISSIPPI RIVER.—Inshore of a line drawn from the outermost mud lump showing above low water at the entrance to Pass a Loutre to a similar lump off the entrance to Northeast Pass; thence to a similar lump off the entrance to Southeast Pass; thence to the outermost aid to navigation off the entrance to South Pass; thence to the outermost aid to navigation off the entrance to Southwest Pass; thence northerly, about 18½ miles, to the westerly point of the entrance to Jaque Bay.

SABINE PASS, TEX.—Pilot Rules for Western Rivers apply to Sabine Pass northward of Sabine Pass Whistling Buoy (PS), and in Sabine Lake and its tributaries. Outside of this buoy the International Rules apply.

GALVESTON HARBOR.—A line drawn from Galveston North Jetty Light 164° (SSE. ⅛ E.), 2⅜ miles, to Galveston Bar Gas Buoy (PS); thence 312½° (NW. ⅞ W.), 1⅞ miles, to Galveston (S.) Jetty Light.

BRAZOS RIVER, TEX.—Pilot Rules for Western Rivers apply in the Brazos River above the outer ends of the jetties. International Rules apply outside the ends of the jetties.

SAN DIEGO HARBOR.—A line drawn from southerly tower Coronado Hotel 221¼° (SSW. ⅜ W.), 4¾ miles, to Outside Bar Whistling Buoy, SD, (PS); thence 356¾° (N. by W. ⅝ W.), 2⅝ miles, to Point Loma Lighthouse.

SAN FRANCISCO HARBOR.—A line drawn from South Side Life-Saving Station 280¾° (W. ⅝ S.), 9 miles, to San Francisco Lightvessel, No. 70; thence 37½° (N. by E. ¾ E.), to westerly peak at entrance to Frank Valley.

COLUMBIA RIVER ENTRANCE.—A line drawn from Fort Stevens, on Point Adams, 267° (SW. by W. ⅝ W.), 9 miles, to Columbia River Light Vessels; thence 35° (N. by E. ⅛ E.), 7¼ miles, to North Head Lighthouse.

JUAN DE FUCA STRAIT, WASHINGTON AND PUGET SOUNDS.—A line drawn from New Dungeness Lighthouse 19½° (N. ½ W.), 17¼ miles, to Cattle Point Light, on southeasterly point of San Juan Island (Mount Constitution, on Orcas Island, is in range with Cattle Point Light on this line); from Bellevue Point, San Juan Island, 335¾° (NW. ⅜ W.), to Kellett Bluff, Henry Island; thence 346° (NW. ⅝ N.) to Turn Point Light; thence 70⅓° (NE. ⅛ E.), 8⅜ miles, to westerly point of Skipjack Island; thence 37¾° (N. by E. ⅛ E.), 4¼ miles, to Patos Islands Light; thence 337½° (NW. ¼ W.), 12 miles, to Point Roberts Light.

GENERAL RULE.—At all buoyed entrances from seaward to bays, sounds, rivers, or other estuaries for which specific lines have not been described, inland rules shall apply inshore of a line approximately parallel with the general trend of the shore, drawn through the outermost buoy or other aid to navigation of any system of aids.

REGULATION OF MOTOR BOATS.

AN ACT TO AMEND LAWS FOR PREVENTING COLLISIONS OF VESSELS AND TO REGULATE EQUIPMENT OF CERTAIN MOTOR BOATS ON THE NAVIGABLE WATERS OF THE UNITED STATES.

Be it enacted by the Senate and House of Representatives of the United States of America in Congress assembled, That the words "motor boat" where used in this Act shall include every vessel propelled by machinery and not more than sixty-five feet in length except tug boats and tow boats propelled by steam. The length shall be measured from end to end over the deck, excluding sheer: *Provided*, That the engine, boiler, or other operating machinery shall be subject to inspection by the local inspectors of steam vessels, and to their approval of the design thereof, on all said motor boats, which are more than forty feet in length, and which are propelled by machinery driven by steam.

SEC. 2. That motor boats subject to the provisions of this Act shall be divided into classes as follows:

Class one. Less than twenty-six feet in length.

Class two. Twenty-six feet or over and less than forty feet in length.

Class three. Forty feet or over and not more than sixty-five feet in length.

SEC. 3. That every motor boat in all weathers from sunset to sunrise shall carry the following lights, and during such time no other lights which may be mistaken for those prescribed shall be exhibited.

(*a*) Every motor boat of class one shall carry the following lights:

First. A white light aft to show all around the horizon.

Second. A combined lantern in the fore part of the vessel and lower than the white light aft showing green to starboard and red to port, so fixed as to throw the light from right ahead to two points abaft the beam on their respective sides.

(*b*) Every motor boat of classes two and three shall carry the following lights:

First. A bright white light in the fore part of the vessel as near the stem as practicable, so constructed as to show an unbroken light over an arc of the horizon of twenty points of the compass, so fixed as to throw the light ten points on each side of the vessel, namely, from right ahead to two points abaft the beam on either side. The glass or lens shall be of not less than the following dimensions:

Class two. Nineteen square inches.

Class three. Thirty-one square inches.

Second. A white light aft to show all around the horizon.

Third. On the starboard side a green light so constructed as to show an unbroken light over an arc of the horizon of ten points of the compass, so fixed as to throw the light from right ahead to two points abaft the beam on the starboard side. On the port side a red light so constructed as to show an unbroken light over an arc of the horizon of ten points of the compass, so fixed as to throw the light from right ahead to two points abaft the beam on the port side. The glasses or lenses in the said side lights shall be of not less than the following dimensions on motor boats of—

Class two. Sixteen square inches.

Class three. Twenty-five square inches.

On and after July first, nineteen hundred and eleven, all glasses or lenses prescribed by paragraph (*b*) of section three shall be fresnel or fluted. The said lights shall be fitted with inboard screens of sufficient height and so set as to prevent these lights from being seen across the bow and shall be of not less than the following dimensions on motor boats of—

Class two. Eighteen inches long.

Class three. Twenty-four inches long:

Provided, That motor boats as defined in this Act, when propelled by sail and machinery or under sail alone, shall carry the colored lights suitably screened but not the white lights prescribed by this section.

SEC. 4. (*a*) Every motor boat under the provisions of this Act shall be provided with a whistle or other sound-producing mechanical appliance capable of producing a blast of two seconds or more in duration, and in the case of such boats so provided a blast of at least two seconds shall be deemed a prolonged blast within the meaning of the law.

(*b*) Every motor boat of class two or three shall carry an efficient fog horn.

(*c*) Every motor boat of class two or three shall be provided with an efficient bell, which shall be not less than eight inches across the mouth, on board of vessels of class three.

SEC. 5. That every motor boat subject to any of the provisions of this Act, and also all vessels propelled by machinery other than by steam more than sixty-five feet in length, shall carry either life-preservers, or life belts, or buoyant cushions, or ring buoys or other device, to be prescribed by the Secretary of Commerce and Labor, sufficient to sustain afloat every person on board and so placed as to be readily accessible. All motor boats carrying passengers for hire shall carry one life-preserver of the sort prescribed by the regulations of the board of supervising inspectors for every passenger carried, and no such boat while so carrying passengers for hire shall be operated or navigated except in charge of a person duly licensed for such service by the local board of inspectors. No examination shall be required as the condition of obtaining such a license, and any such license shall be revoked or suspended by the local board of inspectors for misconduct, gross negligence, recklessness in navigation, intemperance, or violation of law on the part of the holder, and if revoked, the person holding such license shall be incapable of obtaining another such license for one year from the date of revocation: *Provided*, That motor boats shall not be required to carry licensed officers except as required in this Act.

SEC. 6. That every motor boat and also every vessel propelled by machinery other than by steam, more than sixty-five feet in length, shall carry ready for immediate use the means of promptly and effectually extinguishing burning gasoline.

SEC. 7. That a fine not exceeding one hundred dollars may be imposed for any violation of this Act. The motor boat shall be liable for the said penalty and may be seized and proceeded against, by way of libel, in the district court of the United States for any district within which such vessel may be found.

SEC. 8. That the Secretary of Commerce and Labor shall make such regulations as may be necessary to secure the proper execution of this Act by collectors of customs and other officers of the Government. And the Secretary of the Department of Commerce and Labor, may upon application therefor, remit or mitigate any fine, penalty, or forfeiture relating to motor boats except for failure to observe the provisions of section six of this Act.

SEC. 9. That all laws and parts of laws only in so far as they are in conflict herewith are hereby repealed: *Provided*, That nothing in this Act shall be deemed to alter or amend acts of Congress embodying or revising international rules for preventing collisions at sea.

PART VI

OF THE

FORTY-FOURTH ANNUAL LIST OF VESSELS OF THE UNITED STATES, 1912.

LIST OF SEAGOING MERCHANT VESSELS, ARRANGED IN THE ORDER OF SIGNAL LETTERS, AND OF YACHTS HAVING SIGNAL LETTERS; ALSO OF GOVERNMENT VESSELS CARRYING DISTINGUISHING SIGNALS.

LIST OF SEAGOING MERCHANT VESSELS, ARRANGED IN THE ORDER OF SIGNAL LETTERS.

[Steel vessels in SMALL CAPITALS, iron vessels in *italics*.]

ABBREVIATIONS:

Bk. = bark.
Bkn. = barkentine.
Bg. = brig.
Bgn. = brigantine.
Ga. s. = gas screw.
Sch. = schooner.
*Sch. = schooner-barge.
Shp. = ship.
Slp. = sloop.
St. s. = steam screw.
St. p. = steam side-wheel.
*St. p. = steam stern-wheel.
⊙ = equipped with wireless apparatus.

Official No.	Signal letters.	Rig.	Decks.	Masts.	Name of vessel.	Gross tonnage.	Net tonnage.	Length.	Breadth.	Depth.	When built.	Where built.	Home port (where permanent document issues).	Name of managing or principal owner.
								Feet.	*Feet.*	*Feet.*				
293	H. B. M. G.	St. s.	3	2	*Aries*	832	559	196.0	27.5	15.9	1862	Sunderland, England.	Baltimore, Md.	Merchants & Miners' Transportation Co.
555	H. B. P. G.	Sch.	1	2	A. G. Pease	74	71	81.0	25.7	6.4	1854	Middletown, Conn.	Hartford, Conn.	Frank Brainerd.
649	H. B. R. L.	Sch.	1	2	A. F. Kindberg	226	196	112.3	29.3	10.2	1865	East Haven, Conn.	Bangor, Me.	Eastern Mfg. Co.
701	H. B. S. F.	Sch.	1	2	Andrew Peters	117	98	91.1	23.2	8.1	1854	Columbia, Me.	Calais, Me.	C. F. Hutchins.
4250	H. D. F. M.	St. s.	2	2	*Underwriter*	327	163	120.8	26.1	14.8	1863	Philadelphia, Pa	Boston, Mass.	Boston Towboat Co.
4879	H. D. S. B.	St. p.	1	0	Chrystenah	571	417	196.5	30.2	9.3	1866	Nyack, N. Y.	New York, N. Y.	David C. Woolsey.
5033	H. D. W. K.	St. p.	1	0	City of Newport	561	468	177.5	28.5	8.8	1863	New York, N. Y.	Providence, R. I.	Providence, Fall River & Newport Steamboat Co.
5109	H. F. B. D.	Sch.	1	2	Clara Jane	124	99	86.5	25.5	8.0	1864	Pembroke, Me.	Calais, Me.	Thomas W. Hinckley
6349	H. F. L. K.	Sch.	1	2	C. B. Clark	194	162	105.4	27.4	8.4	1866	Camden, N. J.	Bangor, Me.	Eastern Mfg. Co.
6373	H. F. L. N.	*Sch.	1	3	Doris	728	719	222.0	36.2	16.0	1864	New York, N. Y.	New York, N. Y.	Degnon Contracting Co.
7180	H. F. N. V.	Sch.	1	2	Ella F. Crowell	164	135	93.8	26.4	7.0	1864	East Haven, Conn.	Thomaston, Me	George Elliot.
7621	H. F. V. D.	Sch.	1	2	Robert W	93	82	82.0	26.0	7.0	1847	Piermont, N. Y	Bangor, Me.	Mount Waldo Granite Works.
7740	H. G. B. S.	Sch.	1	3	Edwin R. Kirk	264	224	126.0	31.0	10.1	1864	Keyport, N. J.	New York, N. Y.	George E. Hammond.
7829	H. G. F. L.	Sch.	1	2	E. C. Gates	133	103	100.0	27.0	7.3	1867	Perry, Me.	do	Volkert Schmidt.
9053	H. G. L. J.	*Sch.	1	3	Falcon	511	491	163.0	34.4	14.5	1861	Mystic Bridge, Conn.	Perth Amboy, N. J.	James Hughes.
9230	H. G. P. F.	Sch.	1	2	Franconia	136	129	92.0	25.5	8.3	1862	Surry, Me.	Machias, Me	John M. Mitchell.
9412	H. G. R. Q.	Sch.	1	2	Fleetwing	111	111	104.9	23.3	9.3	1865	New York, N. Y.	New York, N. Y.	Lawrence Mathisen.
9477	H. G. S. T.	Sch.	1	2	Fred Tyler	114	108	98.0	21.2	7.9	1848	Philadelphia, Pa.	do	J. E. Smith.
9482	H. G. S. V.	Sch.	1	2	Fly	113	108	90.5	26.1	6.7	1856	Camden, N. J.	do	Baxter Wrecking Co.
10105	H. J. B. M.	Sch.	1	2	George E. Prescott	139	109	89.5	24.0	8.0	1848	Camden, Me.	Rockland, Me.	George M. Brainard.
10361	H. J. F. L.	Bk.	1	3	Grey Hound	177	169	95.0	24.4	12.2	1851	New Bedford, Mass.	New Bedford, Mass.	A. L. Sylvia.
10586	H. J. N. P.	Sch.	1	3	N. E. Ayer	249	199	114.9	29.8	8.7	1865	Milton, Del.	Bangor, Me.	Eastern Mfg. Co.
11291	H. J. T. L.	Sch.	1	2	Helen P	145	101	104.0	28.2	7.6	1864	East Haddam, Conn.	Hartford, Conn.	Frank Brainerd.
11328	H. J. V. G.	Sch.	1	2	Helen	149	122	97.9	27.7	8.0	1864	New Bedford, Mass.	Rockland, Me.	Rockland - Rockport Lime Co.
11477	H. K. D. B.	*Sch.	1	3	Hatteras	788	754	171.5	33.5	18.8	1865	Brooklyn, N. Y	New York, N. Y.	D., L. & W. R. R. Co.
11527	H. K. D. P.	Sch.	1	2	Horizon	109	104	102.0	21.7	7.2	1857	Stratford, Conn.	do	Chas. E. Gremmels.
12026	H. K. G. M.	Sch.	1	2	Izetta	199	189	107.0	27.5	9.0	1865	Brewer, Me.	Bangor, Me.	Eastern Mfg. Co.
12574	H. K. N. V.	Sch.	1	2	July Fourth	120	114	89.9	26.2	8.0	1863	do	Rockland, Me.	I. L. Snow & Co.
12581	H. K. P. F.	Sch.	1	2	Jonathan Cone	122	116	101.6	20.6	8.0	1855	Camden, Me.	New York, N. Y.	Henry McCann.
13025	H. L. C. G.	Sch.	1	2	Julia A. Berkele	168	160	105.5	25.0	7.9	1866	East Haven, Conn.	do	John Graham.
13118	H. L. F. G.	Shp.	2	3	Jacob A. Stamler	1,198	1,198	175.0	37.0	23.3	1856	Brooklyn, N. Y.	do	Arbuckle Deep-Sea Hotel Co.
13240	H. L. K. D.	Sch.	1	2	J. S. Terry	124	118	104.4	22.4	7.2	1864	East Haddam, Conn.	Stonington, Conn	Henry R. Segar.
13388	H. L. P. B.	Sch.	1	2	Jesse L. Leach	247	235	110.0	30.0	9.7	1863	Baltimore, Md.	New York, N. Y.	Cornelius Daly

SEAGOING Vessels, arranged in the Order of Signal Letters—Continued.

[Steel vessels in SMALL CAPITALS, iron vessels in *italics*.]

Official No.	Signal letters.	Rig.	Decks.	Masts.	Name of vessel.	Gross tonnage.	Net tonnage.	Length.	Breadth.	Depth.	When built.	Where built.	Home port (where permanent document issues).	Name of managing or principal owner.
								Feet.	*Feet.*	*Feet.*				
13398	H. L. P. K.	Sch.	1	2	James L. Maloy	174	147	102.0	28.5	7.9	1864	Milton, Del	Bath, Me	M. G. Shaw Lumber Co.
14023	H. L. T. C.	Bk.	2	3	Kate Davenport	1,248	1,175	189.4	37.0	24.0	1866	Bath, Me	Seattle, Wash	Pacific Coast & Norway Packing Co.
14092	H. L. V. S.	Sch.	1	2	Kolon	150	142	95.5	25.3	8.5	1866	East Machias, Me	Machias, Me	Clarence A. Small.
14643	H. M. D. K.	Sch.	1	2	Lettitia	245	233	112.0	28.5	10.4	1867	Salem, Mass	San Francisco, Cal	Oakland Whaling & Tpn. Co.
14723	H. M. D. W.	Sch.	1	2	Loduskia	108	102	86.0	24.3	8.2	1851	Freeport, Me	Bangor, Me	Est. Clara E. Thayer.
14860	H. M. G. K.	Sch.	1	3	Lottie Beard	303	288	118.1	29.1	9.2	1866	Fairhaven, Mass	do	O. E. Kendall.
15065	H. M. N. G.	Sch.	1	2	Lizzie D. Small	190	167	109.3	27.2	8.2	1866	Camden, N. J	do	Eastern Mfg. Co.
16791	H. N. D. S.	Bk.	2	3	Morning Star	238	226	104.6	25.6	15.1	1853	Dartmouth, Mass	New Bedford, Mass.	William R. Wing.
16886	H. N. G. Q.	Sch.	1	2	Moonlight	198	160	107.9	30.3	9.3	1855	Belleville, N. J	Calais, Me	George H. Eaton.
17170	H. N. R. M	Sch.	1	2	Mary Weaver	222	187	110.0	29.8	9.0	1867	Philadelphia, Pa	Portland, Me	Albert B. Hall.
18127	H. N. V. K.	Sch.	1	2	Fred Snow	105	99	78.6	26.6	7.9	1855	Athens, N. Y	New York, N. Y	Joseph W. Tate.
18136	H. N. V. Q.	Sch.	1	2	Northern Light	139	116	90.0	26.6	9.0	1865	Tremont, Me	S. W. Harbor, Me	Charles Robbins.
18161	H. N. V. W.	Sch.	1	2	Neptune	109	92	84.0	23.7	7.7	1850	East Machias, Me	Machias, Me	W. A. Johnson.
18860	H. P. G. D.	Sch.	1	2	Orozimbo	147	121	97.0	25.0	8.8	1854	Gouldsboro, Me	Boston, Mass	Stetson, Cutler & Co.
19933	H. P. G. W.	Sch.	1	2	Oliver Ames	456	433	134.4	33.2	17.1	1866	Berkley, Mass	New York, N. Y	Charles E. Gremmels.
19055	H. P. K. V.	Sch.	1	2	Oakes Ames	254	209	118.0	30.8	7.0	1862	Noank, Conn	Portland, Me	James W. Parker.
19096	H. P. L. R.	*Sch.	1	3	William L. Creegan	556	547	232.0	40.0	10.0	1864	New York, N. Y	New York, N. Y	Degnon Contracting Co.
19787	H. P. Q. W.	Bk.	2	3	Platina	214	203	94.0	25.3	15.2	1847	Rochester, Mass	New Bedford, Mass.	Benjamin Costa.
116693	H. P. T. S.	St. s.	5	2	ST. PAUL ⊙	11,629	5,874	535.5	63.0	26.8	1895	Philadelphia, Pa	New York, N. Y	International Mercantile Marine Co.
20147	H. P. T. W.	St. s.	1	1	Palmer	124	107	100.0	23.0	10.9	1865	do	New London, Conn.	Justin Peckham.
21112	H. Q. B. P.	Sch.	1	2	R. L. Tay	151	120	105.0	27.5	7.7	1857	Milford, Del	Bangor, Me	Eastern Mfg. Co.
21518	H. Q. L. B.	Sch.	1	2	Rebecca G. Whilldin	220	188	105.5	28.5	9.5	1853	do	Calais, Me	George H. Eaton.
22152	H. Q. N. M.	St. p.	1	2	Greenport	1,413	1,266	244.2	35.2	12.8	1866	New York, N. Y	New York, N. Y	Hudson Navigation Co.
22437	H. Q. V. G.	Sch.	1	2	Sally W. Ponder	107	102	86.6	25.4	6.4	1855	Milton, Del	do	Martin Hansen.
22932	H. R. K. N.	Sch.	1	2	St. Croix	234	190	112.0	28.5	9.3	1866	Calais, Me	Boston, Mass	Daniel S. Emery.
22976	H. R. L. W.	Sch.	1	2	Samuel Castner, jr.	239	200	119.8	29.3	10.0	1863	Milford, Del	Calais, Me	John G. Murchie.
23000	H. R. M. Q.	St. p.	1	0	*Tolchester*	671	542	211.7	29.0	9.6	1866	Chester, Pa	New York, N. Y	Excursion and Transportation Co.
24267	H. R. S. W.	Sch.	1	2	T. Towner	197	152	97.0	25.5	10.4	1866	New Haven, Conn	New Bedford, Mass.	James F. Avery.
24449	H. S. B. D.	*Sch.	1	2	Pequot	705	662	220.2	35.7	14.3	1864	New York, N. Y	New London, Conn.	Thames Towboat Co.
26095	H. S. J. L.	Sch.	1	2	Wm. A. Grozier	116	111	91.6	22.5	8.9	1865	Kennebunk, Me	New Bedford, Mass.	John Z. Silva.
116669	H. S. P. T.	St. s.	5	2	ST. LOUIS ⊙	11,629	5,893	535.5	63.0	26.8	1895	Philadelphia, Pa	New York, N. Y	International Mercantile Marine Co.
26649	H. S. T. N.	Sch.	1	2	Robert McClintock	154	125	96.0	26.7	7.4	1858	Norwalk, Conn	Baltimore, Md	Joseph M. White.
5241	H. T. L. V.	Sch.	1	2	Charlie and Willie	123	117	86.9	24.0	8.2	1849	Damariscotta, Me	Rockland, Me	Herbert B. Webber.
5251	H. T. L. W.	Sch.	1	2	Catawamteak	148	119	88.0	22.8	8.8	1864	Rockland, Me	do	C. L. Kalloch.
13600	H. V. Q. L.	Sch.	1	2	Jesse Hart, 2nd	255	212	117.0	28.9	10.2	1866	Waldoboro, Me	Calais, Me	Frank N. Davis.
17337	H. W. D. B.	St. p.	1	0	Aurora	774	634	206.0	27.8	10.0	1862	Keyport, N. J	New York, N. Y	McAllister Steamboat Co.
24517	J. B. C. L.	Sch.	1	2	Telumah	230	194	110.3	28.1	10.1	1866	Damariscotta, Me	Bangor, Me	C. A. McKenney.
1379	J. B. P. D.	Bk.	2	3	Andrew Hicks	303	287	111.3	27.1	15.7	1867	Fairhaven, Mass	New Bedford, Mass.	Wm. R. Wing.
5380	J. B. P. N.	Bk.	2	3	Charles W. Morgan	313	298	105.6	27.7	17.6	1841	New Bedford, Mass	do	Do.
11747	J. B. R. M.	Sch.	1	3	Hortensia	189	161	105.4	29.0	9.2	1868	East Machias, Me	Machias, Me	Everett I. White.
17564	J. B. T. Q.	Sch.	1	2	Mary Augusta	198	175	104.0	27.4	11.9	1867	Ellsworth, Me	Castine, Me	Frank K. Perkins.
18477	J. B. V. K.	Sch.	1	2	George R. Smith	136	129	89.2	25.8	8.0	1867	Orrington, Me	Machias, Me	Jason D. Leighton.
19185	J. B. V. P.	Sch.	1	2	Otronto	105	99	79.7	23.3	8.3	1839	Surry, Me	Ellsworth, Me	Edgar J. Mitchell.
23563	J. B. W. H.	St. s.	1	2	Santa Cruz ⊙	511	360	133.0	31.2	10.4	1868	San Francisco, Cal	Seattle, Wash	Puget Sound Salvage Co.
10834	J. C. D. T.	Sch.	1	2	Daniel McLoud	295	253	117.6	31.0	9.0	1867	Port Jefferson, N. Y.	Rockland, Me	I. L. Snow & Co.
24596	J. C. F. M.	Sch.	1	3	Thomas W. H. White.	213	159	114.6	29.6	9.2	1867	Tuckerton, N. J	Bath, Me	South Gardiner Lumber Co.
1443	J. C. K. V.	Sch.	1	2	Addie Fuller	217	187	106.4	28.7	9.7	1867	Thomaston, Me	Machias, Me	Everett I. White.
5456	J. C. M. V.	St. p.	2	2	*Clinton*	1,187	717	220.0	34.5	18.2	1863	Wilmington, Del	Jacksonville, Fla	Alexander R. Merrill.
15347	J. C. M. W.	St. p.	1	0	*Louise* ⊙	1,023	718	231.7	33.0	8.8	1864	do	Baltimore, Md	Tolchester Beach Improvement Co.
17651	J. C. N. B.	St. p.	2	2	*Morgan*	994	537	219.9	33.1	16.6	1865	do	Tampa, Fla	Gordon Keller.
12356	J. D. B. S.	Sch.	1	2	Irene E. Meservey	244	232	114.2	29.0	10.0	1866	Waldoboro, Me	Bangor, Me	Eastern Mfg. Co.
23429	J. D. C. L.	Bg.	2	2	Sullivan	344	294	115.5	28.5	15.2	1866	Gouldsboro, Me	Fall River, Mass	William Hegarty.
11821	J. D. G. F.	Sch.	1	2	Henrietta Simmons	228	217	112.4	28.7	9.1	1865	Leesburg, N. J	Portland, Me	James W. Parker.
11777	J. D. L. T.	Sch.	1	2	Helen G. King	147	126	93.0	25.3	9.0	1867	Calais, Me	Boston, Mass	Stetson, Cutler & Co.
13605	J. D. Q. N.	Sch.	1	2	James Young	261	225	110.8	29.5	10.3	1866	Thomaston, Me	Bath, Me	South Gardiner Lumber Co.
17703	J. D. Q. R.	Sch.	1	2	Mary E. Pennell	251	196	110.0	28.1	11.2	1868	Harrington, Me	Machias, Me	George H. Frye.
1561	J. F. B. V.	Sch.	1	2	Alaska	173	164	102.0	26.1	9.1	1867	East Machias, Me	do	Everett I. White.
23721	J. G. H. K.	Sch.	1	2	Sarah A. Reed	158	112	100.0	26.0	8.0	1868	Calais, Me	Calais, Me	Howard Q. Boardman.
9849	J. G. M. B.	Sch.	1	2	Fannie F. Hall	93	89	88.0	25.2	6.9	1867	Stockton, Me	Bucksport, Me	F. P. Hutchings.
80044	J. G. M. D.	Sch.	1	2	William Rice	133	105	81.2	24.5	7.5	1869	Bath, Me	Thomaston, Me	J. A. Creighton & Co.
21893	J. G. Q. F.	Sch.	1	3	Rhoda Holmes	375	328	128.4	33.9	10.9	1869	Coopers Point, N. J.	Machias, Me	Everett I. White.
90032	J. G. R. B.	Sch.	1	2	Mary Ann McCann	178	169	101.8	27.4	8.7	1869	Bangor, Me	Bangor, Me	Snow & Nealley Co.
1812	J. G. V. K.	Sch.	2	3	Ann Louisa Lockwood.	338	266	125.2	29.1	15.7	1869	Norwalk, Conn	New York, N. Y	Samuel P. Blackburn.

SEAGOING Vessels, arranged in the Order of Signal Letters—Continued.

[Steel vessels in SMALL CAPITALS, iron vessels in *italics*.]

Official No.	Signal letters.	Rig.	Decks.	Masts.	Name of vessel.	Gross tonnage.	Net tonnage.	Length.	Breadth	Depth.	When built.	Where built.	Home port (where permanent document issues).	Name of managing or principal owner.
								Feet.	*Feet.*	*Feet.*				
75146	J. G. V. M.	Sch.	2	2	J. K. Manning	297	228	111.0	29.2	9.7	1869	Dennisville, N. J	Gloucester, Mass	James K. Manning Co.
90067	J G. W. D.	Sch.	1	2	Margaret	117	111	82.7	27.4	7.5	1869	Cherryfield, Me	Machias, Me	G. R. Campbell.
9860	J. G. W. L.	Sch.	1	2	Manchester and Hudson.	176	167	105.6	27.9	8.5	1869	Hartford, Conn	Albany, N. Y	George E. Cole.
85045	J. G. W. M.	Sch.	2	3	Georgetta Lawrence	315	299	122.6	31.7	15.1	1869	Brookhaven, N. Y	Bangor, Me	John C. Wilson.
23801	J. H. D. G.	Shp.	3	3	St. Nicholas ⊙	1,798	1,687	206.9	42.8	19.8	1869	Bath, Me	Astoria, Oreg	Columbia River Packers' Assn.
90079	J. H. D. L.	Slp.	1	1	M. M. Hamilton	111	105	84.8	26.2	7.2	1869	Harpswell, Me	Portland, Me	J. F. Hamilton.
25179	J. H. G. V.	*Sch.	2	3	Undaunted	1,768	1,729	207.3	41.1	19.3	1869	Bath, Me	New York, N. Y	Lewis Luckenbach.
8591	J. H. L. G.	*Sch.	3	3	Enos Soule	1,386	1,317	198.4	38.1	18.5	1869	Freeport, Me	Perth Amboy, N. J	John Scully.
5798	J. H. M. N.	Sch.	2	2	Caroline Gray	327	277	115.7	26.8	14.1	1869	Rockland, Me	Rockland, Me	I. L. Snow & Co.
24816	J. H. M. S.	Sch.	1	2	Thomas Hix	99	94	77.4	27.5	8.3	1847	Thomaston, Me	Machias, Me	Elmore W. Ramsdell.
23838	J. H. Q. N.	Sch.	1	2	Sandy Hook	106	101	89.4	23.6	7.3	1870	East Haddam, Conn.	Baltimore, Md	R. Duke Wathen.
23849	J. H. R. L.	*Sch.	2	3	St. Mary	708	668	154.0	33.1	20.3	1869	Eastport, Me	New York, N. Y	Atlantic Coast Lumber Corpn.
95037	J. H. R. W.	*Sch.	1	2	*Hercules*	755	737	200.4	37.0	13.5	1870	Chester, Pa	Philadelphia, Pa	Peter Hagan Co.
23853	J. H. S. B.	Sch.	1	2	Sarah Wood	272	258	110.0	29.9	9.0	1870	Camden, N. J	Bridgeton, N. J	Lewis H. Douglas.
1932	J. H. W. M.	Sch.	1	2	A. K. Woodward	99	94	87.0	24.5	7.4	1869	Ellsworth, Me	Boston, Mass	Irving L. Mallett.
15680	J. K. B. C.	Sch.	1	2	Lavolta	204	173	104.0	28.0	11.4	1870	do	Ellsworth, Me	Joseph M. Higgins.
80155	J. K. C. H.	Sch.	1	2	Wesley Abbott	144	137	95.0	27.0	8.5	1870	do	do	Do.
95054	J. K. C. P.	Sch.	1	3	Helen Hasbrouck	325	260	130.0	32.5	10.7	1870	Easthaven, Conn	New York, N. Y	George E. Hammond.
95055	J. K. D. P.	Sch.	1	3	Harry C. Shepherd	213	203	108.6	29.8	8.7	1870	Mays Landing, N. J	Boston, Mass	Atlantic Maritime Co.
75253	J. K. G. T.	Sch.	1	2	John S. Gilmore	117	111	87.9	27.2	7.1	1870	do	New Haven, Conn	Est. John Beattie.
23922	J. K. L. S.	Sch.	1	2	Spartel	132	126	91.0	27.0	7.6	1868	Pembroke, Me	Eastport, Me	Dennysville Lumber Co.
24853	J. K. L. W.	Sch.	1	2	T. W. Allan	113	95	83.9	26.1	7.5	1870	Dennysville, Me	Calais, Me	Nelson S. Allan.
1974	J. K. M. G.	Bkn.	1	3	Amelia	397	338	153.0	37.0	10.8	1870	Coos Bay, Oreg	Seattle, Wash	San Juan Fish and Packing Co.
90288	J. K. N. G.	St. p.	1	0	Marthas Vineyard	515	363	171.2	28.0	9.4	1871	Brooklyn, N. Y	New Bedford, Mass.	N. B., M. V. and Nantucket Stmbt. Co.
1991	J. K. P. F.	Bk.	2	3	Alden Besse	842	812	164.5	35.3	20.3	1871	Bath, Me	Los Angeles, Cal	Crescent Wharf and Warehouse Co.
95084	J. K. P. M.	Bk.	2	3	Harvester	754	716	156.6	32.7	19.9	1871	Newburyport, Mass.	Pt. Townsend, Wash	Northwestern Fisheries Co.
19339	J. K. R. L.	Sch.	1	2	Omaha	116	110	89.3	25.3	8.3	1871	Hancock, Me	Bucksport, Me	I. L. Hutchins.
95101	J. K. S. M.	*Sch.	2	3	Harry Morse...?	1,365	1,241	198.2	37.5	23.8	1871	Bath, Me	Port Arthur, Tex	Texas Company.
80207	J. K. T. D.	St. s.	3	2	*Itasca* ⊙	1,416	988	231.0	37.8	14.2	1871	Wilmington, Del	Baltimore, Md	Merchants & Miners' Transportation Co.
23969	J. K. T. H.	Sch.	1	2	Samuel Hart	210	175	104.0	29.3	9.9	1871	Waldoboro, Me	Thomaston, Me	C. A. Creighton.
5939	J. K. T. V.	Sch.	2	3	Calvin P. Harris	465	400	138.5	33.2	15.2	1871	Bath, Me	Marblehead, Mass	Aaron S. Higgins.
15753	J. K. V. M.	Sch.	1	2	L. L. Hamlin	147	140	105.0	26.6	8.8	1871	Calais, Me	Bridgeport, Conn	Charles M. Hubbs.
95106	J. L. B. F.	Sch.	1	3	Henry D. May	278	264	121.0	29.5	11.3	1871	Milford, Del	Philadelphia, Pa	Haldt & Cummins.
9997	J. L. F. D.	Sch.	2	3	F. H. Odlorne	323	307	121.6	31.0	12.7	1871	Newburyport, Mass.	New York, N. Y	W. E. Crockett.
115013	J. L. G. C.	Sch.	1	2	Sarah L. Davis	180	149	106.0	25.9	8.8	1871	Belfast, Me	Rockland, Me	F. A. Peterson.
80232	J. L. G. M.	Sch.	1	3	Wm. D. Hilton	324	243	124.5	32.2	11.1	1871	Bath, Me	Bangor, Me	Stephen D. Benson.
75351	J. L. G. N.	Sch.	1	2	James B. Anderson	163	135	101.0	27.6	8.2	1871	Frederica, Del	Crisfield, Md	Robert B. White.
85189	J. L. H. W.	St. s.	2	3	*George W. Clyde*	1,848	1,514	256.0	35.0	19.2	1872	Philadelphia, Pa	New York, N. Y	Clyde S. S. Co.
19350	J. L. K. N.	*Sch.	1	3	*Old Dominion*	1,802	1,727	255.5	42.5	20.9	1872	Wilmington, Del	do	Edgar F. Luckenbach.
80263	J. L. M. S.	Sch.	2	3	William Mason	465	388	144.6	33.5	14.9	1872	do	Hyannis, Mass	Orin L. Crowell.
115054	J. L. N. M.	Sch.	2	2	Silver Spray	124	99	77.1	23.3	10.0	1872	Damariscotta, Me	Rockport, Me	W. N. Piper.
125040	J. L. P. S.	*Sch.	2	3	*City of San Antonio.*	1,223	1,223	228.0	36.6	20.3	1872	Chester, Pa	Port Arthur, Tex	Texas Company.
110050	J. L. Q. C.	Sch.	1	3	Roger Drury	360	307	129.2	32.0	11.4	1872	East Boston, Mass.	Boston, Mass	Maine Transportation Co.
75399	J. L. Q. F.	*Slp.	1	3	John D. Paige	397	377	127.0	31.5	9.6	1872	Camden, N. J	Wilmington, Del	Hudson Transportation Co.
80275	J. L. Q. R.	Sch.	2	3	William D. Marvel	454	358	139.1	33.7	14.9	1872	Wilmington, Del	Boothbay, Me	Walter E. Farmer.
15836	J. L. Q. W.	Sch.	1	2	Lillie O. Wells	174	165	100.6	28.6	8.1	1872	Stonybrook, N. Y	Baltimore, Md	William B. Vane.
18726	J. L. S. C.	St. s.	2	2	*New Orleans* ⊙	1,564	1,017	249.0	33.0	24.4	1872	Wilmington, Del	do	Merchants & Miners' Transportation Co.
8839	J. L. S. H.	Sch.	1	3	Eliza A. Scribner	398	350	128.4	32.0	9.2	1872	Milford, Del	Philadelphia, Pa	S. H. Dodd.
80285	J. L. T. S.	Sch.	1	3	William Jones	302	253	129.2	30.9	9.9	1872	East Boston, Mass.	Bangor, Me	Edward E. Harvey.
23502	J. L. V. C.	Sch.	1	2	Sarah Quinn	113	108	88.0	27.7	7.2	1868	Tuckerton, N. J	Cold Spring, N. Y	Thomas Lynch.
120076	J. L. W. K.	Sch.	1	2	Fred. C. Holden	137	113	96.8	27.2	7.9	1872	Tremont, Me	Calais, Me	D. F Hibbard.
18758	J. M. B. C.	Sch.	1	2	Nellie Grant	139	132	93.8	26.6	9.6	1873	Ellsworth, Me	Ellsworth, Me	Whitcomb, Haynes & Co.
80336	J. M. B. H.	Sch.	1	3	William L. Elkins	241	229	121.4	31.0	8.4	1873	Dennisville, N. J	New York, N. Y	Coastwise Transportation Co.
105235	J. M. B. P.	St. s.	3	2	*Acapulco* ⊙	2,572	1,759	290.0	40.0	20.0	1873	Wilmington, Del	do	Pacific Mail S. S. Co.
85255	J. M. B. V.	Sch.	1	2	George C. A. Travers	132	125	100.4	27.0	6.9	1873	Baltimore, Md	Baltimore, Md	Charles C. Paul.
115154	J. M. C D.	Sch.	1	3	Silver Spray	194	163	101.7	28.5	9.5	1873	Addison, Me	Machias, Me	Everett I. White.
105238	J. M. C. F.	Sch.	1	3	Annie R. Lewis	216	171	117.0	28.7	9.1	1873	Bucksport, Me	Boston, Mass	Charles F. Webb.
115160	J. M. D. H.	Sch.	1	3	Seth W. Smith	198	157	114.0	28.2	9.3	1872	Calais, Me	Calais, Me	John G. Murchie.
19380	J. M. F. R.	Sch.	1	2	Odell	141	134	97.2	26.2	7.5	1873	Bowdoinham, Me	do	Do.
120044	J. M. G. R.	Sch.	1	3	Flora Condon	230	219	123.0	29.3	9.3	1872	Belfast, Me	Boston, Mass	Raymond Alley.
75430	J. M. H. F.	Sch.	1	2	Mary Lee	130	104	98.8	23.8	8.2	1872	Laurel, Del	Washington, D. C	J. Harrison Carter.
8857	J. M. H. G.	Sch.	2	3	Earl P. Mason	535	462	145.0	34.8	15.2	1872	Kennebunk Port, Me	Providence, R. I	John H. Cady.

SEAGOING VESSELS, ARRANGED IN THE ORDER OF SIGNAL LETTERS—Continued.

[Steel vessels in SMALL CAPITALS, iron vessels in *italics*.]

Official No.	Signal letters.	Rig.	Decks.	Masts.	Name of vessel.	Gross tonnage.	Net tonnage.	Length.	Breadth.	Depth.	When built.	Where built.	Home port (where permanent document issues).	Name of managing or principal owner.
								Feet.	Feet.	Feet.				
75433	J. M. H. N.	Sch.	1	3	J. S. Lamprey	306	250	130.0	31.0	12.0	1872	Salem, Mass	New York, N. Y	C. W. Chadwick & Co.
6752	J. M. H. Q.	Bg.	2	2	Daisy	439	383	123.0	31.6	17.1	1872	Brookhaven, N. Y	New Bedford, Mass.	Benj. D. Cleveland.
115099	J. M. N. H.	Sch.	1	2	Serena Thayer	206	195	124.8	30.0	9.8	1872	Pt. Discovery, Wash	Tacoma, Wash	St. Paul and Tacoma Lumber Co.
2836	J. M. P. D.	Sch.	1	3	B. I. Hazard	392	349	131.8	31.1	8.4	1872	Port Jefferson, N. Y.	New York, N. Y	George E. Hammond.
20428	J. M. Q. L.	St. s.	4	2	*Pennsylvania* ⊙	3,343	2,567	343.0	43.0	24.9	1873	Philadelphia, Pa	do	Pacific Mail S. S. Co.
125093	J. M. R. K.	Sch.	2	3	Colin C. Baker	410	389	132.5	31.6	14.7	1873	Bath, Me	Boston, Mass	B. K. Baker.
110086	J. M. R. W.	St. s.	2	2	*Richmond*	1,269	863	206.0	33.0	21.6	1873	Wilmington, Del	New York, N. Y	Atlantic Coast Lumber Co.
115132	J. M. S. H.	Sch.	1	2	Stephen J. Watts	105	99	84.0	25.8	7.3	1873	Jonesport, Me	Boston, Mass	W. H. Wyman.
8917	J. M. T. N	Sch.	1	2	Emma McAdam	166	145	101.0	27.4	8.6	1872	Calais, Me	do	Margaret M. Robbins.
105263	J. M. W. D.	Sch.	1	2	Annie Gus	99	94	87.5	24.0	7.5	1871	Pembroke, Me	Machias, Me	Ira J. Kelley.
125143	J. M. W. F.	Sch.	1	3	Charles W. Alcott	296	281	132.3	36.0	9.0	1873	Greenport, N. Y	New York, N. Y	George E. Hammond.
95219	J. M. W. G.	Sch.	1	2	Henry P. Hallock	138	131	90.8	27.8	6.5	1873	So. Norwalk, Conn	do	James Murray.
75537	J. M. W. K.	St. p.	1	0	Minerva	800	563	200.0	32.0	11.7	1873	Brooklyn, N. Y	Newark N. J	Geo. C. Wiedenmayer.
105272	J. N. B. L.	Sch.	1	2	Willis & Guy	199	169	104.0	29.0	8.2	1873	Belfast, Me	Bangor, Me	C. G. Hurd.
105273	J. N. B. P.	Sch.	1	3	Annie P. Chase	256	227	121.6	32.4	10.0	1873	Alna, Me	do	Eastern Mfg. Co.
85137	J. N. B. V.	Sch.	2	3	Grace Davis	401	352	127.7	31.1	11.3	1873	Yarmouth, Me	do	Do.
115190	J. N. C. F.	Sch.	1	3	Sallie E. Ludlam	237	199	113.7	30.3	9.3	1873	Goshen, N. J	Boston, Mass	Stetson, Cutler & Co.
8946	J. N. F. G.	Sch.	2	3	Ella M. Storer	449	426	135.7	32.0	14.7	1873	Waldoboro, Me	New York, N. Y	Fields S. Pendleton.
85285	J. N. G. C.	Sch.	1	3	George W. Anderson	224	169	115.4	32.2	9.0	1873	Newburgh, N. Y	do	Truman S. Belyea.
115200	J. N. G. S.	Sch.	2	3	Sunlight	367	349	122.5	32.0	9.7	1873	Easthaven, Conn	do	A. G. Wilbert, jr.
18779	J. N. G. V.	Sch.	1	3	Nellie F. Sawyer	284	241	121.4	31.7	10.0	1873	Brunswick, Me	Portland, Me	Chas. F. Guptill.
105299	J. N. K. L.	Sch.	1	3	Andrew Nebinger	293	261	127.0	32.8	9.7	1873	Milford, Del	Bangor, Me	Eastern Mfg. Co.
2876	J. N. L. V.	Sch.	1	3	Brigadier	310	274	118.3	29.1	9.7	1873	Stockton, Me	Rockland, Me	W. T. Cobb.
115210	J. N. M. C.	*Slp.	2	1	Sumner R. Mead	1,035	963	183.6	35.3	22.2	1873	Damariscotta, Me	New York, N. Y	Degnon Contracting Co.
80390	J. N. M. S.	St. s.	1	3	*Dover*	617	397	165.0	28.0	12.0	1873	Wilmington, Del	do	Charles L. Dimon.
15941	J. N. M. T.	Bk.	2	3	Louisiana	1,436	1,343	202.4	40.0	24.4	1873	Bath, Me	Pt. Townsend, Wash	Coastwise S. S. and Barge Co.
8961	J. N. P. G.	Sch.	1	2	Ernst T. Lee	173	139	104.0	27.5	9.0	1873	Calais, Me	Calais, Me	George W. Lord.
105318	J. N. P. V.	Sch.	1	3	Abel W. Parker	202	148	116.1	32.2	7.9	1873	Boothbay, Me	Rockland, Me	Elmore E. Strout.
110142	J. N. R. L.	Sch.	1	3	Rebecca J. Moulton	589	521	143.6	32.5	16.1	1873	East Boston, Mass	New London, Conn.	Sidney A. Brown.
95251	J. N. R. Q.	Sch.	1	2	Madison	229	182	103.0	30.5	9.0	1873	Rondout, N. Y	Baltimore, Md	Wm. B. Diggs.
18782	J. N. S. B.	Sch.	1	2	Nellie	142	134	108.0	26.0	7.1	1873	Church Creek, Md	do	O. P. Roberts.
8964	J. N. S. M.	Sch.	2	3	Ellen M. Golder	651	572	152.5	35.0	17.1	1873	Bath, Me	Boston, Mass	Harrington, King & Co.
126204	J. N. T. F.	St. s.	2	2	*City of Panama* ⊙	1,490	1,046	250.0	36.0	20.2	1873	Chester, Pa	New York, N. Y	Pacific Mail S. S. Co.
120114	J. N. T. H.	Sch.	1	3	Frank Leaming	257	206	120.0	32.0	9.0	1873	Dennisville, N. J	do	Geo. E. Hammond.
120115	J. N. T. P.	Sch.	1	3	Florence and Lillian	252	211	124.0	30.3	8.9	1874	Leesburg, N. J	Bangor, Me	A. F. Kendall.
75589	J. N. V. S.	Sch.	1	3	John A. Curtis	155	147	111.2	23.6	8.5	1874	Laurel, Del	Baltimore, Md	R. Duke Wathen.
110156	J. N. W. R.	*Sch.	1	2	*Reading*	1,283	1,283	248.4	37.1	18.3	1874	Philadelphia, Pa	Philadelphia, Pa	C. Halyburton.
115228	J. N. W. S.	*Sch.	1	3	*Idaho*	1,376	1,244	243.5	36.0	20.7	1874	Chester, Pa	New York, N. Y	Seaboard Transportation Co.
100111	J. P. B. C.	Sch.	1	3	Ida B. Gibson	235	223	121.0	32.6	9.0	1874	do	Bangor, Me	Eastern Mfg. Co.
15965	J. P. B. R.	Sch.	1	3	Lizzie Lane	231	219	115.8	29.8	9.2	1874	Searsport, Me	Searsport, Me	A. G. Closson.
126232	J. P. C. G.	Sch.	1	3	Charles Lawrence	436	386	130.4	32.9	9.7	1874	Mays Landing, N. J.	New York, N. Y	Degnon Contracting Co.
8994	J. P. C. N.	Sch.	2	3	Mary Curtis	435	361	136.7	32.5	14.5	1874	Kennebunk Port, Me	Rockland, Me	I. L. Snow & Co.
95267	J. P. C. S.	*Sch.	1	2	*Harrisburg*	1,283	1,283	248.4	37.1	18.3	1874	Philadelphia, Pa	Philadelphia, Pa	C. Halyburton.
20473	J. P. D. N.	Sch.	1	2	Pochasset	254	241	112.6	30.4	10.4	1874	Mystic, Conn	Providence, R. I	Alfred J. Miller.
75612	J. P. D. R.	Sch.	1	3	J. M. Harlow	232	221	117.0	32.7	9.1	1874	Easthaven, Conn	S. W. Harbor, Me	Susie M. Lunt.
120125	J. P. F. L.	Sch.	2	3	Fresno	1,244	1,149	197.2	38.6	23.1	1874	Bath, Me	San Francisco, Cal	Tyee Co.
115245	J. P. F. M.	Sch.	2	3	Sullivan Sawin	676	599	147.9	33.9	16.6	1874	do	Boston, Mass	Richard A. Atwood.
105357	J. P. F. V.	Sch.	1	3	Annie A. Booth	202	165	113.8	29.0	9.0	1874	Port Jefferson, N. Y.	Machias, Me	Machias Lumber Co.
6816	J. P. F. W.	Sch.	2	3	De Mory Gray	401	325	131.3	32.3	9.9	1874	do	New London, Conn	Sidney A. Brown.
110167	J. P. G. H.	Sch.	1	3	Ruth Robinson	496	452	139.9	33.0	12.2	1874	Portland, Conn	Boston, Mass	James B. Theall.
15980	J. P. H. K.	Sch.	1	3	L. T. Whitmore	296	240	120.9	30.1	10.6	1874	Rockland, Me	Deer Isle, Me	Edwin L. Haskell.
85321	J. P. H. T.	St. s.	2	2	*Geo. W. Elder* ⊙	1,709	1,224	250.0	38.5	21.0	1874	Chester, Pa	San Francisco, Cal	North Pacific S. S. Co.
20478	J. P. H. V.	Sch.	2	3	Peter C. Schultz	437	373	129.6	32.0	15.4	1874	Newburgh, N. Y	Boston, Mass	Stetson, Cutler & Co.
85324	J. P. K. C.	Sch.	1	2	G. M. Porter	143	120	98.0	26.7	8.0	1871	Calais, Me	Calais, Me	John G. Murchie.
18793	J. P. K. D.	Sch.	1	2	Nellie Eaton	118	99	87.5	26.0	8.1	1874	do	Boston, Mass	Stetson, Cutler & Co.
15984	J. P. K. F	*Sch.	1	2	*Lancaster*	1,283	1,204	248.4	37.1	18.3	1874	Philadelphia, Pa	New York, N. Y	Seaboard Transpn. Co.
75622	J. P. K. Q.	Sch.	2	3	James H. Hoyt	414	393	133.4	33.0	10.3	1874	Easthaven, Conn	Hyannis, Mass	A. C. Smith.
15990	J. P. M. D.	Sch.	1	3	Lanie Cobb	243	200	120.4	29.1	9.6	1874	Brewer, Me	Calais, Me	John M. Johnson.
19410	J. P. M. G.	*Sch.	1	3	Occidental	1,532	1,424	210.6	39.8	24.7	1874	Bath, Me	New York, N. Y	Seaboard Trans. Co.
18796	J. P. M. H	Sch.	1	3	N. H. Burrow	252	239	125.9	32.9	9.5	1874	Greenbank, N. J	do	George E. Hammond.
80427	J. P. M. L.	Sch.	2	3	William R. Huston	548	521	160.0	36.0	16.0	1874	Pembroke, Me	Fall River, Mass	Margaret J. Thebideau.
75627	J. P. N. B.	Sch.	1	3	James Slater	311	266	118.1	30.5	10.2	1874	Port Jefferson, N. Y.	Belfast, Me	George A. Gilchrist.
90636	J. P. N. C.	Sch.	1	3	Maggie Ellen	217	185	110.0	28.8	8.6	1874	Cape Elizabeth, Me	Portland, Me	Horace M. Sargent.
2901	J. P. Q. B.	Bk.	2	3	B. P. Cheney	1,322	1,200	195.9	38.6	24.2	1874	Bath, Me	San Francisco, Cal	Naknek Pack'g Co.
90639	J. P. Q. D.	Sch.	1	3	M. K. Rawley	302	287	125.0	32.0	10.4	1874	St. George, Me	St. George, Me	A. K. Meservey.
90640	J. P. Q. F.	Sch.	1	3	Alice Murphy	425	371	148.6	33.6	11.7	1874	Thomaston, Me	Thomaston, Me	George Elliot.
85336	J. P. Q. M.	Sch.	1	3	Grace Van Dusen	303	243	125.6	33.1	9.0	1874	Millbridge, Me	New York, N. Y	Smith & Terry, Inc.
25804	J. P. R. C.	Sch.	1	3	Virginia Rulon	280	238	130.0	32.7	9.7	1874	Nyack, N. Y	Norfolk, Va	Jennie H. Curtis.
126273	J. P. R. H.	*Sch.	2	3	C. F. Sargent	1,689	1,572	220.3	41.3	17.9	1874	Yarmouth, Me	New York, N. Y	Edgar F. Luckenbach.
96300	J. P. R. K.	St. s.	2	2	*Frederick* ⊙	1,872	1,309	287.6	34.0	23.0	1874	Wilmington, Del	Baltimore, Md	Merchants & Miners' Transportation Co.

SEAGOING VESSELS, ARRANGED IN THE ORDER OF SIGNAL LETTERS—Continued.

[Steel vessels in SMALL CAPITALS, iron vessels in *italics*.]

Official No.	Signal letters.	Rig.	Decks.	Masts.	Name of vessel.	Gross tonnage.	Net tonnage.	Length.	Breadth	Depth.	When built.	Where built.	Home port (where permanent document issues).	Name of managing or principal owner.
								Feet.	*Feet.*	*Feet.*				
75146	J. G. V. M.	Sch.	2	2	J. K. Manning	297	228	111.0	29.2	9.7	1869	Dennisville, N. J	Gloucester, Mass	James K. Manning Co.
90067	J G. W. D.	Sch.	1	2	Margaret	117	111	82.7	27.4	7.5	1869	Cherryfield, Me	Machias, Me	G. R. Campbell.
9860	J. G. W. L.	Sch.	1	2	Manchester and Hudson.	176	167	105.6	27.9	8.5	1869	Hartford, Conn	Albany, N. Y	George E. Cole.
85045	J. G. W. M.	Sch.	2	3	Georgetta Lawrence	315	299	122.6	31.7	15.1	1869	Brookhaven, N. Y	Bangor, Me	John C. Wilson.
23801	J. H. D. G.	Shp.	3	3	St. Nicholas ⊙	1,798	1,687	206.9	42.8	19.8	1869	Bath, Me	Astoria, Oreg	Columbia River Packers' Assn.
90079	J. H. D. L.	Slp.	1	1	M. M. Hamilton	111	105	84.8	26.2	7.2	1869	Harpswell, Me	Portland, Me	J. F. Hamilton.
25179	J. H. G. V.	*Sch.	2	3	Undaunted	1,768	1,729	207.3	41.1	19.3	1869	Bath, Me	New York, N. Y	Lewis Luckenbach.
8591	J. H. L. G.	*Sch.	3	3	Enos Soule	1,386	1,317	198.4	38.1	18.5	1869	Freeport, Me	Perth Amboy, N. J	John Scully.
5798	J. H. M. N.	Sch.	2	2	Caroline Gray	327	277	115.7	26.8	14.1	1869	Rockland, Me	Rockland, Me	I. L. Snow & Co.
24816	J. H. M. S.	Sch.	1	2	Thomas Hix	99	94	77.4	27.5	8.3	1847	Thomaston, Me	Machias, Me	Elmore W. Ramsdell.
23838	J. H. Q. N.	Sch.	1	2	Sandy Hook	106	101	89.4	23.6	7.3	1870	East Haddam, Conn.	Baltimore, Md	R. Duke Wathen.
23849	J. H. R. L.	*Sch.	2	3	St. Mary	708	668	154.0	33.1	20.3	1869	Eastport, Me	New York, N. Y	Atlantic Coast Lumber Corpn.
95037	J. H. R. W.	*Sch.	1	2	*Hercules*	755	737	200.4	37.0	13.5	1870	Chester, Pa	Philadelphia, Pa	Peter Hagan Co.
23853	J. H. S. B.	Sch.	1	2	Sarah Wood	272	258	110.0	29.9	9.0	1870	Camden, N. J	Bridgeton, N. J	Lewis H. Douglas.
1932	J. H. W. M.	Sch.	1	2	A. K. Woodward	99	94	87.0	24.5	7.4	1869	Ellsworth, Me	Boston, Mass	Irving L. Mallett.
15680	J. K. B. C.	Sch.	1	2	Lavolta	204	173	104.0	28.0	11.4	1870	do	Ellsworth, Me	Joseph M. Higgins.
80155	J. K. C. H.	Sch.	1	2	Wesley Abbott	144	137	95.0	27.0	8.5	1870	do	do	Do.
95054	J. K. C. P.	Sch.	1	3	Helen Hasbrouck	325	260	130.0	32.5	10.7	1870	Easthaven, Conn	New York, N. Y	George E. Hammond.
95055	J. K. D. P.	Sch.	1	3	Harry C. Shepherd	213	203	108.6	29.8	8.7	1870	Mays Landing, N. J	Boston, Mass	Atlantic Maritime Co.
75253	J. K. G. T.	Sch.	1	2	John S. Gilmore	117	111	87.9	27.2	7.1	1870	do	New Haven, Conn	Est. John Beattie.
23922	J. K. L. S.	Sch.	1	2	Spartel	132	126	91.0	27.0	7.6	1868	Pembroke, Me	Eastport, Me	Dennysville Lumber Co.
24853	J. K. L. W.	Sch.	1	2	T. W. Allan	113	95	83.9	26.1	7.5	1870	Dennysville, Me	Calais, Me	Nelson S. Allan.
1974	J. K. M. G.	Bkn.	1	3	Amelia	397	338	153.0	37.0	10.8	1870	Coos Bay, Oreg	Seattle, Wash	San Juan Fish and Packing Co.
90288	J. K. N. G.	St. p.	1	0	Marthas Vineyard	515	363	171.2	28.0	9.4	1871	Brooklyn, N. Y	New Bedford, Mass.	N. B., M. V. and Nantucket Stmbt. Co.
1991	J. K. P. F.	Bk.	2	3	Alden Besse	842	812	164.5	35.3	20.3	1871	Bath, Me	Los Angeles, Cal	Crescent Wharf and Warehouse Co.
95084	J. K. P. M.	Bk.	2	3	Harvester	754	716	156.6	32.7	19.9	1871	Newburyport, Mass.	Pt. Townsend, Wash	Northwestern Fisheries Co.
19339	J. K. R. L.	Sch.	1	2	Omaha	116	110	89.3	25.3	8.3	1871	Hancock, Me	Bucksport, Me	I. L. Hutchins.
95101	J. K. S. M.	*Sch.	2	3	Harry Morse...?	1,365	1,241	198.2	37.5	23.8	1871	Bath, Me	Port Arthur, Tex	Texas Company.
80207	J. K. T. D.	St. s.	3	2	*Itasca* ⊙	1,416	988	231.0	37.8	14.2	1871	Wilmington, Del	Baltimore, Md	Merchants & Miners' Transportation Co.
23969	J. K. T. H.	Sch.	1	2	Samuel Hart	210	175	104.0	29.3	9.9	1871	Waldoboro, Me	Thomaston, Me	C. A. Creighton.
5939	J. K. T. V.	Sch.	2	3	Calvin P. Harris	465	400	138.5	33.2	15.2	1871	Bath, Me	Marblehead, Mass	Aaron S. Higgins.
15753	J. K. V. M.	Sch.	1	2	L. L. Hamlin	147	140	105.0	26.6	8.8	1871	Calais, Me	Bridgeport, Conn	Charles M. Hubbs.
95106	J. L. B. F.	Sch.	1	3	Henry D. May	278	264	121.0	29.5	11.3	1871	Milford, Del	Philadelphia, Pa	Haldt & Cummins.
9997	J. L. F. D.	Sch.	2	3	F. H. Odiorne	323	307	121.6	31.0	12.7	1871	Newburyport, Mass.	New York, N. Y	W. E. Crockett.
115013	J. L. G. C.	Sch.	1	2	Sarah L. Davis	180	149	106.0	25.9	8.8	1871	Belfast, Me	Rockland, Me	F. A. Peterson.
80232	J. L. G. M.	Sch.	1	3	Wm. D. Hilton	324	243	124.5	32.2	11.1	1871	Bath, Me	Bangor, Me	Stephen D. Benson.
75351	J. L. G. N.	Sch.	1	2	James B. Anderson.	163	135	101.0	27.6	8.2	1871	Frederica, Del	Crisfield, Md	Robert B. White.
85189	J. L. H. W.	St. s.	2	3	*George W. Clyde*	1,848	1,514	256.0	35.0	19.2	1872	Philadelphia, Pa	New York, N. Y	Clyde S. S. Co.
19350	J. L. K. N.	*Sch.	1	3	*Old Dominion*	1,802	1,727	255.5	42.5	20.9	1872	Wilmington, Del	do	Edgar F. Luckenbach.
80263	J. L. M. S.	Sch.	2	3	William Mason	465	388	144.6	33.5	14.9	1872	do	Hyannis, Mass	Orin L. Crowell.
115054	J. L. N. M.	Sch.	2	2	Silver Spray	124	99	77.1	23.3	10.0	1872	Damariscotta, Me	Rockport, Me	W. N. Piper.
125040	J. L. P. S.	*Sch.	2	3	*City of San Antonio.*	1,223	1,223	228.0	36.6	20.3	1872	Chester, Pa	Port Arthur, Tex	Texas Company.
110050	J. L. Q. C.	Sch.	1	3	Roger Drury	360	307	129.2	32.0	11.4	1872	East Boston, Mass	Boston, Mass	Maine Transportation Co.
75399	J. L. Q. F.	*Slp.	1	3	John D. Paige	397	377	127.0	31.5	9.6	1872	Camden, N. J	Wilmington, Del	Hudson Transportation Co.
80275	J. L. Q. R.	Sch.	2	3	William D. Marvel	454	358	139.1	33.7	14.9	1872	Wilmington, Del	Boothbay, Me	Walter E. Farmer.
15836	J. L. Q. W.	Sch.	1	2	Lillie O. Wells	174	165	100.6	28.6	8.1	1872	Stonybrook, N. Y	Baltimore, Md	William B. Vane.
18726	J. L. S. C.	St. s.	2	2	*New Orleans* ⊙	1,564	1,017	249.0	33.0	24.4	1872	Wilmington, Del	do	Merchants & Miners' Transportation Co.
8839	J. L. S. H.	Sch.	1	3	Eliza A. Scribner	398	350	128.4	32.0	9.2	1872	Milford, Del	Philadelphia, Pa	S. H. Dodd.
80285	J. L. T. S.	Sch.	1	3	William Jones	302	253	129.2	30.9	9.9	1872	East Boston, Mass	Bangor, Me	Edward E. Harvey.
23502	J. L. V. C.	Sch.	1	2	Sarah Quinn	113	108	88.0	27.7	7.2	1868	Tuckerton, N. J	Cold Spring, N. Y	Thomas Lynch.
120076	J. L. W. K.	Sch.	1	2	Fred. C. Holden	137	113	96.8	27.2	7.9	1872	Tremont, Me	Calais, Me	D. F Hibbard.
18758	J. M. B. C.	Sch.	1	2	Nellie Grant	139	132	93.8	26.6	9.6	1873	Ellsworth, Me	Ellsworth, Me	Whitcomb, Haynes & Co.
80336	J. M. B. H.	Sch.	1	3	William L. Elkins	241	229	121.4	31.0	8.4	1873	Dennisville, N. J	New York, N. Y	Coastwise Transportation Co.
105235	J. M. B. P.	St. s.	3	2	*Acapulco* ⊙	2,572	1,759	290.0	40.0	20.0	1873	Wilmington, Del	do	Pacific Mail S. S. Co.
85255	J. M. B. V.	Sch.	1	2	George C. A. Travers	132	125	100.4	27.0	6.9	1873	Baltimore, Md	Baltimore, Md	Charles C. Paul.
115154	J. M. C. D.	Sch.	1	3	Silver Spray	194	163	101.7	28.5	9.5	1873	Addison, Me	Machias, Me	Everett I. White.
105238	J. M. C. F.	Sch.	1	3	Annie R. Lewis	216	171	117.0	28.7	9.1	1873	Bucksport, Me	Boston, Mass	Charles F. Webb.
115160	J. M. D. H.	Sch.	1	3	Seth W. Smith	198	157	114.0	28.2	9.3	1872	Calais, Me	Calais, Me	John G. Murchie.
19380	J. M. F. R.	Sch.	1	2	Odell	141	134	97.2	26.2	7.5	1873	Bowdoinham, Me	do	Do.
120044	J. M. G. R.	Sch.	1	3	Flora Condon	230	219	123.0	29.3	9.3	1872	Belfast, Me	Boston, Mass	Raymond Alley.
75430	J. M. H. F.	Sch.	1	2	Mary Lee	130	104	98.8	23.8	8.2	1872	Laurel, Del	Washington, D. C	J. Harrison Carter.
8857	J. M. H. G.	Sch.	2	3	Earl P. Mason	535	462	145.0	34.8	15.2	1872	Kennebunk Port, Me	Providence, R. I	John H. Cady.

SEAGOING VESSELS, ARRANGED IN THE ORDER OF SIGNAL LETTERS—Continued.

[Steel vessels in SMALL CAPITALS, iron vessels in *italics*.]

Official No.	Signal letters.	Rig.	Decks.	Masts.	Name of vessel.	Gross tonnage.	Net tonnage.	Length.	Breadth.	Depth.	When built.	Where built.	Home port (where permanent document issues).	Name of managing or principal owner.
								Feet.	*Feet.*	*Feet.*				
75433	J. M. H. N.	Sch.	1	3	J. S. Lamprey	306	250	130.0	31.0	12.0	1872	Salem, Mass	New York, N. Y	C. W. Chadwick & Co.
6752	J. M. H. Q.	Bg.	2	2	Daisy	439	383	123.0	31.6	17.1	1872	Brookhaven, N. Y	New Bedford, Mass.	Benj. D. Cleveland.
115099	J. M. N. H.	Sch.	1	2	Serena Thayer	206	195	124.8	30.0	9.8	1872	Pt. Discovery, Wash	Tacoma, Wash	St. Paul and Tacoma Lumber Co.
2836	J. M. P. D.	Sch.	1	3	B. I. Hazard	392	349	131.8	31.1	8.4	1872	Port Jefferson, N. Y.	New York, N. Y	George E. Hammond.
20428	J. M. Q. L.	St. s.	4	2	*Pennsylvania* ⊙	3,343	2,567	343.0	43.0	24.9	1873	Philadelphia, Pa	do	Pacific Mail S. S. Co.
125093	J. M. R. K.	Sch.	2	3	Colin C. Baker	410	389	132.5	31.6	14.7	1873	Bath, Me	Boston, Mass	B. K. Baker.
110086	J. M. R. W.	St. s.	2	2	*Richmond*	1,269	863	206.0	33.0	21.6	1873	Wilmington, Del	New York, N. Y	Atlantic Coast Lumber Co.
115132	J. M. S. H.	Sch.	1	2	Stephen J. Watts	105	99	84.0	25.8	7.3	1873	Jonesport, Me	Boston, Mass	W. H. Wyman.
8917	J. M. T. N	Sch.	1	2	Emma McAdam	166	145	101.0	27.4	8.6	1872	Calais, Me	do	Margaret M. Robbins.
105263	J. M. W. D.	Sch.	1	2	Annie Gus	99	94	87.5	24.0	7.5	1871	Pembroke, Me	Machias, Me	Ira J. Kelley.
125143	J. M. W. F.	Sch.	1	3	Charles W. Alcott	296	281	132.3	36.0	9.0	1873	Greenport, N. Y	New York, N. Y	George E. Hammond.
96219	J. M. W. G.	Sch.	1	2	Henry P. Hallock	138	131	90.8	27.8	6.5	1873	So. Norwalk, Conn.	do	James Murray.
75537	J. M. W. K.	St. p.	1	0	Minerva	800	563	200.0	32.0	11.7	1873	Brooklyn, N. Y	Newark N. J	Geo. C. Wiedenmayer.
105272	J. N. B. L.	Sch.	1	2	Willis & Guy	199	169	104.0	29.0	8.2	1873	Belfast, Me	Bangor, Me	C. G. Hurd.
105273	J. N. B. P.	Sch.	1	3	Annie P. Chase	256	227	121.6	32.4	10.0	1873	Alna, Me	do	Eastern Mfg. Co.
85137	J. N. B. V.	Sch.	2	3	Grace Davis	401	352	127.7	31.1	11.3	1873	Yarmouth, Me	do	Do.
115190	J. N. C. F.	Sch.	1	3	Sallie E. Ludlam	237	199	113.7	30.3	9.3	1873	Goshen, N. J	Boston, Mass	Stetson, Cutler & Co.
8946	J. N. F. G.	Sch.	2	3	Ella M. Storer	449	426	135.7	32.0	14.7	1873	Waldoboro, Me	New York, N. Y	Fields S. Pendleton.
86285	J. N. G. C.	Sch.	1	3	George W. Anderson	224	169	115.4	32.2	9.0	1873	Newburgh, N. Y	do	Truman S. Belyea.
115200	J. N. G. S.	Sch.	2	3	Sunlight	367	349	122.5	32.0	9.7	1873	Easthaven, Conn	do	A. G. Wilbert, jr.
18779	J. N. G. V.	Sch.	1	3	Nellie F. Sawyer	284	241	121.4	31.7	10.0	1873	Brunswick, Me	Portland, Me	Chas. F. Guptill.
105299	J. N. K. L.	Sch.	1	3	Andrew Nebinger	293	261	127.0	32.8	9.7	1873	Milford, Del	Bangor, Me	Eastern Mfg. Co.
2876	J. N. L. V.	Sch.	1	3	Brigadier	310	274	118.3	29.1	9.7	1873	Stockton, Me	Rockland, Me	W. T. Cobb.
115210	J. N. M. C.	*Slp.	2	1	Sumner R. Mead	1,035	983	183.6	35.3	22.2	1873	Damariscotta, Me	New York, N. Y	Degnon Contracting Co.
80390	J. N. M. S.	St. s.	1	3	*Dover*	617	397	165.0	28.0	12.0	1873	Wilmington, Del	do	Charles L. Dimon.
15941	J. N. M. T.	Bk.	2	3	Louisiana	1,436	1,343	202.4	40.0	24.4	1873	Bath, Me	Pt. Townsend, Wash	Coastwise S. S. and Barge Co.
8961	J. N. P. G.	Sch.	1	2	Ernst T. Lee	173	139	104.0	27.5	9.0	1873	Calais, Me	Calais, Me	George W. Lord.
105318	J. N. P. V.	Sch.	1	3	Abel W. Parker	202	148	116.1	32.2	7.9	1873	Boothbay, Me	Rockland, Me	Elmore E. Strout.
110142	J. N. R. L.	Sch.	1	3	Rebecca J. Moulton	589	521	143.6	32.5	16.1	1873	East Boston, Mass.	New London, Conn.	Sidney A. Brown.
96251	J. N. R. Q.	Sch.	1	2	Madison	229	182	103.0	30.5	9.0	1873	Rondout, N. Y	Baltimore, Md	Wm. B. Diggs.
18782	J. N. S. B.	Sch.	1	2	Nellie	142	134	108.0	26.0	7.1	1873	Church Creek, Md	do	O. P. Roberts.
8964	J. N. S. M.	Sch.	2	3	Ellen M. Golder	651	572	152.5	35.0	17.1	1873	Bath, Me	Boston, Mass	Harrington, King & Co.
128204	J. N. T. F.	St. s.	2	2	*City of Panama* ⊙	1,490	1,046	250.0	36.0	20.2	1873	Chester, Pa	New York, N. Y	Pacific Mail S. S. Co.
120114	J. N. T. H.	Sch.	1	3	Frank Leaming	257	206	120.0	32.0	9.0	1873	Dennisville, N. J	do	Geo. E. Hammond.
120115	J. N. T. P.	Sch.	1	3	Florence and Lillian	252	211	124.0	30.3	8.9	1874	Leesburg, N. J	Bangor, Me	A. F. Kendall.
75589	J. N. V. S.	Sch.	1	3	John A. Curtis	155	147	111.2	23.6	8.5	1874	Laurel, Del	Baltimore, Md	R. Duke Wathen.
110156	J. N. W. R.	*Sch.	1	2	*Reading*	1,283	1,283	248.4	37.1	18.3	1874	Philadelphia, Pa	Philadelphia, Pa	C. Halyburton.
115228	J. N. W. S.	*Sch.	1	3	*Idaho*	1,376	1,244	243.5	36.0	20.7	1874	Chester, Pa	New York, N. Y	Seaboard Transportation Co.
100111	J. P. B. C.	Sch.	1	3	Ida B. Gibson	235	223	121.0	32.6	9.0	1874	do	Bangor, Me	Eastern Mfg. Co.
15965	J. P. B. R.	Sch.	1	3	Lizzie Lane	231	219	115.8	29.8	9.2	1874	Searsport, Me	Searsport, Me	A. G. Closson.
128232	J. P. C. G.	Sch.	1	3	Charles Lawrence	436	386	130.4	32.9	9.7	1874	Mays Landing, N. J.	New York, N. Y	Degnon Contracting Co.
8994	J. P. C. N.	Sch.	2	3	Mary Curtis	435	361	136.7	32.5	14.5	1874	Kennebunk Port, Me	Rockland, Me	I. L. Snow & Co.
96267	J. P. C. S.	*Sch.	1	2	*Harrisburg*	1,283	1,283	248.4	37.1	18.3	1874	Philadelphia, Pa	Philadelphia, Pa	C. Halyburton.
20473	J. P. D. N.	Sch.	1	2	Pochasset	254	241	112.6	30.4	10.4	1874	Mystic, Conn	Providence, R. I	Alfred J. Miller.
75612	J. P. D. R.	Sch.	1	3	J. M. Harlow	232	221	117.0	32.7	9.1	1874	Easthaven, Conn	S. W. Harbor, Me	Susie M. Lunt.
120125	J. P. F. L.	Sch.	2	3	Fresno	1,244	1,149	197.2	38.6	23.1	1874	Bath, Me	San Francisco, Cal	Tyee Co.
115245	J. P. F. M.	Sch.	2	3	Sullivan Sawin	676	599	147.9	33.9	16.6	1874	do	Boston, Mass	Richard A. Atwood.
105357	J. P. F. V.	Sch.	1	3	Annie A. Booth	202	165	113.8	29.0	9.0	1874	Port Jefferson, N. Y.	Machias, Me	Machias Lumber Co.
6816	J. P. F. W.	Sch.	2	3	De Mory Gray	401	325	131.3	32.3	9.9	1874	do	New London, Conn.	Sidney A. Brown.
110167	J. P. G. H.	Sch.	1	3	Ruth Robinson	496	452	139.9	33.0	12.2	1874	Portland, Conn	Boston, Mass	James B. Theall.
15980	J. P. H. K.	Sch.	1	3	L. T. Whitmore	296	240	120.9	30.1	10.6	1874	Rockland, Me	Deer Isle, Me	Edwin L. Haskell.
85321	J. P. H. T.	St. s.	2	2	*Geo. W. Elder* ⊙	1,709	1,224	250.0	38.5	21.0	1874	Chester, Pa	San Francisco, Cal	North Pacific S. S. Co.
20478	J. P. H. V.	Sch.	2	3	Peter C. Schultz	437	373	129.6	32.0	15.4	1874	Newburgh, N. Y	Boston, Mass	Stetson, Cutler & Co.
85324	J. P. K. C.	Sch.	1	2	G. M. Porter	143	120	98.0	26.7	8.0	1871	Calais, Me	Calais, Me	John G. Murchie.
18793	J. P. K. D.	Sch.	1	2	Nellie Eaton	118	99	87.5	26.0	8.1	1874	do	Boston, Mass	Stetson, Cutler & Co.
15984	J. P. K. F	*Sch.	1	2	*Lancaster*	1,283	1,204	248.4	37.1	18.3	1874	Philadelphia, Pa	New York, N. Y	Seaboard Transpn. Co.
75622	J. P. K. Q.	Sch.	2	3	James H. Hoyt	414	393	133.4	33.0	10.3	1874	Easthaven, Conn	Hyannis, Mass	A. C. Smith.
15990	J. P. M. D.	Sch.	1	3	Lanie Cobb	243	200	120.4	29.1	9.6	1874	Brewer, Me	Calais, Me	John M. Johnson.
19410	J. P. M. G.	*Sch.	1	3	Occidental	1,532	1,424	210.6	39.8	24.7	1874	Bath, Me	New York, N. Y	Seaboard Trans. Co.
18796	J. P. M. H	Sch.	1	3	N. H. Burrow	252	239	125.9	32.9	9.5	1874	Greenbank, N. J	do	George E. Hammond.
80427	J. P. M. L.	Sch.	2	3	William R. Huston	548	521	160.0	36.0	16.0	1874	Pembroke, Me	Fall River, Mass	Margaret J. Thebideau.
75627	J. P. N. B.	Sch.	1	3	James Slater	311	266	118.1	30.5	10.2	1874	Port Jefferson, N. Y.	Belfast, Me	George A. Gilchrist.
90636	J. P. N. C.	Sch.	1	3	Maggie Ellen	217	185	110.0	28.8	8.6	1874	Cape Elizabeth, Me.	Portland, Me	Horace M. Sargent.
2001	J. P. Q. B.	Bk.	2	3	B. P. Cheney	1,322	1,200	195.9	38.6	24.2	1874	Bath, Me	San Francisco, Cal	Naknek Pack'g Co.
90639	J. P. Q. D.	Sch.	1	3	M. K. Rawley	302	287	125.0	32.0	10.4	1874	St. George, Me	St. George, Me	A. K. Meservey.
90640	J. P. Q. F.	Sch.	1	3	Alice Murphy	425	371	148.6	33.6	11.7	1874	Thomaston, Me	Thomaston, Me	George Elliot.
85336	J. P. Q. M.	Sch.	1	3	Grace Van Dusen	303	243	125.6	33.1	9.0	1874	Millbridge, Me	New York, N. Y	Smith & Terry, Inc.
29894	J. P. R. C.	Sch.	1	3	Virginia Rulon	280	238	130.0	32.7	9.7	1874	Nyack, N. Y	Norfolk, Va	Jennie H. Curtis.
128273	J. P. R. H.	*Sch.	2	3	C. F. Sargent	1,689	1,572	220.3	41.3	17.9	1874	Yarmouth, Me	New York, N. Y	Edgar F. Luckenbach.
96300	J. P. R. K.	St. s.	2	2	*Frederick* ⊙	1,872	1,309	287.6	34.0	23.0	1874	Wilmington, Del	Baltimore, Md	Merchants & Miners' Transportation Co.

SEAGOING VESSELS, ARRANGED IN THE ORDER OF SIGNAL LETTERS—Continued.

[Steel vessels in SMALL CAPITALS, iron vessels in *italics*.]

Official No.	Signal letters.	Rig.	Decks.	Masts.	Name of vessel.	Gross tonnage.	Net tonnage.	Length.	Breadth.	Depth.	When built.	Where built.	Home port (where permanent document issues).	Name of managing or principal owner.
								Feet.	*Feet.*	*Feet.*				
105396	J. P. S. W.	Sch.	1	2	Alice	232	220	115.0	31.3	10.4	1874	Beans Point, Wash.	Pt. Townsend, Wash	Robinson Codfish Co.
75650	J. P. T. C.	Sch.	1	2	J. R. Bodwell	224	174	100.3	26.9	8.5	1874	Stockton, Me	Rockland, Me	Wm. T. Cobb.
90659	J. P. T. M.	Sch.	1	2	Maggie Todd	136	129	103.0	26.8	8.3	1873	Calais, Me	Calais, Me	John G. Murchie.
95312	J. P. W. S.	Sch.	1	3	Ida O. Robinson	134	128	110.5	23.7	7.5	1874	Lewisville, Del	Crisfield, Md	R. B. White.
85348	J. Q. B. G.	*Slp.	2	1	George Moon	917	881	172.6	36.0	20.4	1874	Mystic Bridge, Conn	New York, N. Y	Degnon Contract'g Co.
95316	J. Q. B. T.	Sch.	1	3	Henry P. Havens	300	285	130.0	30.2	9.6	1874	Newburgh, N. Y	Bucksport, Me	Marine Freighters Co.
80448	J. Q. C. F.	Sch.	3	3	William B. Herrick	499	474	146.6	34.0	19.0	1874	Newburyport, Mass.	Hyannis, Mass	E. K. Crowell.
19418	J. Q. C. H.	Shp.	2	3	Oriental	1,688	1,550	220.1	42.2	24.9	1874	Bath, Me	San Francisco, Cal	N. Alaska Salmon Co.
135051	J. Q. C. P.	Sch.	1	2	Eddie	119	113	104.0	26.6	7.0	1874	Dorchester Co., Md.	Newport News, Va	R. H. Richardson & Son.
25898	J. Q. D. F.	Sch.	1	3	Vineyard	215	176	113.3	30.0	9.9	1874	Gouldsboro, Me	Machias, Me	Lawrence Lumber Co.
115300	J. Q. D. N.	Shp.	3	3	St. Paul	1,893	1,824	228.2	42.1	19.7	1874	Bath, Me	Pt. Townsend, Wash	Northwestern Fisheries Co.
115303	J. Q. F. N.	Sch.	1	3	Sarah and Lucy	252	192	114.0	33.2	9.0	1874	Ware Creek, Va	New London, Conn.	Sidney A. Brown.
120156	J. Q. G. F.	*Sch.	2	3	Frank Pendleton	1,393	1,342	200.0	39.0	25.0	1874	Belfast, Me	New York, N. Y	Est. L. Luckenbach.
75675	J. Q. G. L.	Sch.	2	3	John B. Carrington	388	315	133.5	33.0	14.0	1874	Guilford, Conn	Bangor, Me	S. W. McDonough.
110194	J. Q. H. W.	Sch.	2	3	Rodney Parker	440	380	130.0	33.0	10.0	1874	Mystic, Conn	New London, Conn.	Sidney A. Brown.
105439	J. Q. K. L.	*Sch.	3	3	America	2,054	1,908	232.8	43.1	19.3	1874	Quincy, Mass	Seattle, Wash	Coastwise S. S. and Barge Co.
95326	J. Q. K. M.	Sch.	2	3	Henry Withington	527	482	146.2	34.2	19.1	1874	Newburyport, Mass	Boston, Mass	John M. Ward.
80466	J. Q. L. C.	Sch.	2	3	William Cobb	424	355	128.4	32.0	15.5	1874	Dighton, Mass	Calais, Me	Red Beach Plaster Co.
125309	J. Q. L. P.	*Sch.	2	2	Carrie Clark	1,298	1,260	188.0	39.6	24.1	1874	Waldoboro, Me	New York, N. Y	Lewis Luckenbach.
135063	J. Q. M. C.	Sch.	1	3	Elizabeth M. Cook	282	231	124.8	30.4	10.9	1874	Calais, Me	Boothbay, Me	W. E. Sawyer.
150000	J. Q. M. F.	*Sch.	1	2	*Pottsville*	1,283	1,204	248.4	37.1	18.3	1874	Philadelphia, Pa	New York, N. Y	Seaboard Transpn. Co.
120167	J. Q. M. K.	Bk.	2	3	Ferris S. Thompson.	531	480	141.5	32.0	17.0	1874	Setauket, N. Y	San Francisco, Cal	Melrose Lumber and Supply Co.
85371	J. Q. N. W.	Sch.	1	3	George Churchman.	281	242	120.6	31.1	9.7	1874	Greensboro, Md	New York, N. Y	George E. Hammond.
75706	J. Q. P. B.	Sch.	1	2	John S. Beacham	234	199	107.4	28.6	8.4	1874	Baltimore, Md	Richmond, Va	Warner Moore.
95344	J. Q. P. V.	Sch.	2	3	Henry R. Tilton	492	467	152.0	25.0	16.0	1875	Wilmington, Del	Belfast, Me	F. C. Pendleton.
115347	J. Q. R. D.	Sch.	1	2	Sarah Eaton	199	154	110.0	29.0	9.0	1874	Calais, Me	Calais, Me	George H. Eaton.
115348	J. Q. R. K.	St. s.	1	3	*Seaboard*	662	563	184.5	28.7	12.3	1874	Wilmington, Del	Hartford, Conn	Hartford and N. Y. Transportation Co.
140069	J. Q. S. B.	Sch.	1	3	Lucie Wheatley	189	180	113.8	29.5	8.2	1875	Frederica, Del	New York, N. Y	Smith & Terry, Inc.
140084	J. Q. T. N.	Sch.	1	3	Lydia H. Roper	321	305	146.0	34.0	10.5	1875	Norfolk County, Va.	Norfolk, Va	John L. Roper Lumber Co.
80512	J. Q. W. C.	Sch.	1	2	Willie L. Swift	100	69	81.9	22.8	8.4	1875	Provincetown, Mass	Bucksport, Me	Thomas M. Nicholson.
80513	J. Q. W. R.	Sch.	1	2	William Matheson	111	72	88.3	23.8	9.0	1875	Essex, Mass	do	Do.
75761	J. Q. W. S.	St. p.	1	0	James M. Donahue.	730	592	219.0	32.4	9.7	1875	San Francisco, Cal	San Francisco, Cal	Northwestern Pacific R. R. Co.
115379	J. R. B. L.	Sch.	1	3	Seth M. Todd	194	163	114.0	29.5	9.6	1875	Calais, Me	Calais, Me	W. F. Boardman.
125415	J. R. C. M.	Bkn.	2	4	Centennial	1,286	1,138	190.4	38.0	24.0	1875	East Boston, Mass.	San Francisco, Cal.	Alaska Packers' Assn.
2972	J. R. C. T.	*Sch.	2	3	*Conneaut*	1,690	1,620	280.0	38.1	20.2	1875	Wilmington, Del	Port Arthur, Tex	Gulf Refining Co.
2974	J. R. D. H.	*Sch.	2	3	Big Bonanza	1,391	1,343	210.2	40.2	24.0	1875	Newburyport, Mass	Tacoma, Wash	Alaska Barge Co.
130043	J. R. F. G.	St. s.	3	2	*New York*	2,589	2,111	281.0	38.1	20.2	1875	Wilmington, Del	New York, N. Y	Clyde S. S. Co.
145072	J. R. F. V.	Sch.	1	3	T. Morris Perot	308	253	124.3	33.8	10.2	1875	Jamestown, Va	do	Smith & Terry, Inc.
100159	J. R. G. D.	Bk.	2	3	Isaac Reed	1,541	1,488	212.0	40.0	24.2	1875	Waldoboro, Me	San Francisco, Cal	Jacob Jensen.
2986	J. R. G. K.	Shp.	2	3	Bohemia	1,633	1,528	221.7	40.2	25.5	1875	Bath, Me	do	Alaska Packers' Assn.
140130	J. R. G. Q.	Sch.	1	2	L. E. Williams	100	95	95.5	23.1	7.5	1875	Wicomico, Md	Baltimore, Md	R. Duke Wathen.
95397	J. R. H. C.	Sch.	1	3	Henry H. Grant	248	235	123.5	29.8	8.6	1875	Rockyhill, Conn	New York, N. Y	Aaron R. Sutphin.
140138	J. R. H. M.	Sch.	1	3	Lydia Middleton	197	187	120.0	33.3	9.9	1875	Barnegat, N. J	do	Smith & Terry, Inc.
125459	J. R. K. D.	Sch.	1	2	Cora Green	247	235	117.0	28.0	10.0	1875	Bangor, Me	Bangor, Me	Walter McDonough.
75809	J. R. L. F.	*Sch.	2	3	J. D. Peters	1,085	1,030	182.2	36.1	21.8	1875	Bath, Me	Seattle, Wash	Northwestern Fisheries Co.
135173	J. R. L. N.	Shp.	2	3	Elwell	1,461	1,356	212.3	39.1	24.7	1875	Damariscotta, Me	do	William Stewart.
125470	J. R. M. P.	St. s.	3	3	*City of Sydney* ⊙	3,016	1,965	339.0	40.2	20.5	1875	Chester, Pa	New York, N. Y	Pacific Mail S. S. Co.
115437	J. R. N. P.	Shp.	2	3	Santa Clara	1,535	1,453	209.5	40.0	25.5	1876	Bath, Me	San Francisco, Cal	Alaska Packers' Assn.
90857	J. R. P. F.	Sch.	2	3	Gracie D. Chambers.	379	297	133.5	33.0	9.7	1875	Guilford, Conn	New York, N. Y	George E. Hammond.
125476	J. R. P. K.	Sch.	1	2	Centennial	115	86	88.0	23.5	8.8	1876	Essex, Mass	Lubec, Me	Bion M. Pike.
150056	J. R. P. L.	*Sch.	2	3	Palmyra	1,299	1,251	197.9	38.8	24.2	1876	Bath, Me	Tacoma, Wash	Alaska Barge Co.
120239	J. R. P. M.	Sch.	1	3	Fannie Tracy	243	207	117.0	31.2	10.9	1875	Forked River, N. J	Boston, Mass	O. A. Gilbert.
105595	J. R. P. T.	St. s.	3	2	*Algiers*	2,294	1,788	281.0	38.1	20.2	1876	Wilmington, Del	Philadelphia, Pa	Southern S. S. Co.
115458	J. R. Q. S.	Sch.	1	2	Serena S. Kendall	136	129	95.2	27.0	7.6	1876	Brewer, Me	Bangor, Me	Samuel and Ezra L. Sterns.
105605	J. R. Q. W.	Sch.	1	2	Annie E. Webb	101	96	92.0	25.1	6.1	1876	Northport, N. Y	Elizabeth City, N. C.	J. H. Townsend.
75841	J. R. S. M.	Bk.	2	3	John and Winthrop.	338	321	114.4	28.5	16.2	1876	Bath, Me	San Francisco, Cal	H. J. Knowles.
80577	J. R. S. N.	*Sch.	1	3	Western Belle	1,097	1,071	183.3	38.1	22.5	1876	do	New York, N. Y	N. Y., Ontario and Western Ry. Co.
105609	J. R. S. T.	Sch.	2	3	American Team	376	307	121.2	31.4	11.0	1876	Lyme, Conn	Bangor, Me	C. A. Barbour.
95429	J. R. T. L.	Sch.	1	2	Hunter	197	187	105.2	28.1	9.2	1876	Orland, Me	Boston, Mass	Leonard C. Hewson.
75856	J. R. V. F.	Sch.	2	3	John A. Beckerman.	485	376	140.7	34.2	16.1	1876	Boston, Mass	do	Arthur Craft.
150087	J. R. V. K.	Sch.	1	3	Premier	307	292	141.7	33.4	10.8	1876	Port Ludlow, Wash.	San Francisco, Cal	Alaska Packers' Assn.
110288	J. R. V. P.	St. p.	1	0	Revere	550	275	150.0	33.4	12.2	1876	Boston, Mass	Boston, Mass	City of Boston.
115492	J. R. W. L.	*Sch.	2	3	Holton	1,350	1,350	194.0	39.4	23.8	1876	do	New York, N. Y	Baker Transportation Co.
105636	J. R. W. S.	Bkn.	2	3	Antioch	986	844	183.3	35.2	21.0	1876	Kennebunk, Me	Boston, Mass	Ralph C. Emery.
75888	J. S. B. Q.	*Sch.	1	3	Josephus	1,406	1,340	213.0	39.2	24.4	1876	Newcastle, Me	New York, N. Y	Merritt & Chapman Derrick and Wrecking Co.

SEAGOING VESSELS, ARRANGED IN THE ORDER OF SIGNAL LETTERS—Continued.

[Steel vessels in SMALL CAPITALS, iron vessels in *italics*.]

Official No.	Signal letters.	Rig.	Decks.	Masts.	Name of vessel.	Gross tonnage.	Net tonnage.	Length.	Breadth.	Depth.	When built.	Where built.	Home port (where permanent document issues).	Name of managing or principal owner.
								Feet.	*Feet.*	*Feet.*				
115504	J. S. C. B.	*Sch.	2	3	San Joaquin	1,551	1,523	219.8	41.6	24.2	1876	Freeport, Me	New York, N. Y	Lewis Luckenbach estate.
145118	J. S. C. F.	Bk.	2	3	Tillie Baker	654	583	150.1	34.0	18.7	1876	Harrington, Me	do	Saml. L'Hommedieu.
110296	J. S. C. G.	*Sch.	2	3	R. R. Thomas	1,393	1,277	202.0	39.7	24.7	1876	Searsport, Me	do	Lewis Luckenbach estate.
100189	J. S. C. Q.	Shp.	2	3	Indiana	1,487	1,413	208.9	40.0	23.9	1876	Bath, Me	San Francisco, Cal	Alaska Packers' Assn.
110303	J. S. D. V.	St. s.	2	2	*Rio Grande* ⊙	2,556	2,047	289.5	39.2	21.6	1876	Chester, Pa	New York, N. Y	Mallory S. S. Co.
6920	J. S. D. W.	Sch.	1	2	Black Bird	124	96	103.0	27.0	8.5	1876	City Island, N. Y	Crisfield, Md	Peter Bounds.
105661	J. S. F. H.	*Sch.	2	3	Annie H. Smith	1,487	1,465	200.0	40.0	24.5	1876	Calais, Me	New York, N. Y	Lewis Luckenbach estate.
105674	J. S. F. W.	Bk.	2	3	Amy Turner	991	900	174.0	35.4	21.6	1877	Boston, Mass	San Francisco, Cal	Ocean Barge and Tug Co.
110315	J. S. G. P.	Sch.	2	3	Ralph M. Hayward	604	538	152.0	33.6	15.3	1877	Waldoboro, Me	Boston, Mass	Charles F. Webb.
125585	J. S. H. D.	Sch.	1	3	Compeer	347	308	140.5	32.5	11.2	1877	Fairhaven, Cal	San Francisco, Cal	S. B. Peterson-Friis Co.
130098	J. S. H. T.	St. s.	2	2	*Brunswick* ⊙	2,265	1,667	275.0	38.0	23.2	1877	Chester, Pa	New York, N. Y	H. H. Raymond.
135293	J. S. K. B.	Sch.	1	2	Eagle	102	97	83.4	26.5	6.5	1877	Steuben, Me	Bangor Me	Eastern Mfg. Co.
125592	J. S. K. G.	St. p.	1	0	Columbia	1,468	1,098	260.6	39.0	12.0	1877	Greenpoint, N. Y	Camden, N. J	Columbia Transp. Co.
14352	J. S. K. W.	Sch.	1	2	Kit Carson	211	176	108.3	27.8	9.4	1877	Bucksport, Me	Bangor, Me	Eastern Mfg. Co.
85494	J. S. L. D.	Bk.	2	3	Gay Head	265	252	110.7	26.9	15.1	1877	Mattapoisett, Mass	San Francisco, Cal	L. E. James.
140258	J. S. L. V.	Shp.	2	3	Llewellyn J. Morse	1,392	1,271	198.2	36.6	24.2	1877	Brewer, Me	do	Alaska Packers' Assn.
95486	J. S. M. K.	Bk.	2	3	Hecla	1,529	1,435	210.5	40.2	24.3	1877	Bath, Me	do	Henry Nelson.
130103	J. S. N. G.	Bk.	2	3	Normandy	1,208	1,097	188.0	38.0	24.2	1877	Damariscotta, Me	New York, N. Y	Henry Crew.
140270	J. S. N. V.	Bk.	2	3	Levi G. Burgess	1,616	1,475	217.5	41.2	24.5	1877	Thomaston, Me	Portland, Oreg	Alaska-Portland Packers' Assn.
115568	J. S. P. H.	*Sch.	3	3	St. David	1,576	1,476	213.4	40.6	17.2	1877	Bath, Me	Seattle, Wash	Coastwise S. S. and Barge Co.
110335	J. S. P. L.	St. s.	1	2	Richard Holyoke	181	90	115.6	24.3	11.8	1877	Seabeck, Wash	do	Puget Sound Tug Boat Co.
125621	J. S. P. T.	St. s.	3	2	*Lexington* ⊙	2,092	1,447	257.3	38.7	16.0	1877	Chester, Pa	Baltimore, Md	Merchants & Miners' Transportation Co.
115572	J. S. P. W.	*Sch.	2	3	Sea King	1,491	1,361	210.6	39.4	24.1	1877	Bowdoinham, Me	Perth Amboy, N. J	Thomas J. Scully.
115575	J. S. Q. D.	Shp.	2	3	Sintram	1,656	1,495	215.4	42.9	24.2	1877	Freeport, Me	San Francisco, Cal	Naknek Packing Co.
105741	J. S. Q. K.	Shp.	3	2	Alex. Gibson	2,154	1,997	247.3	42.6	21.9	1877	Thomaston, Me	New York, N. Y	Edgar F. Luckenbach.
75963	J. S. Q. T.	Bk.	2	3	James Nesmith	1,735	1,632	228.1	40.3	26.3	1877	Bath, Me	San Francisco, Cal	Chas. Boudrow.
91042	J. S. R. F.	Bg.	2	2	Motley	590	530	142.3	31.5	17.4	1877	Machias, Me	New York, N. Y	Christopher Edwards.
75965	J. S. R. G.	Sch.	1	3	Jennie A. Stubbs	198	159	111.8	27.6	10.7	1877	Lamoine, Me	do	E. B. Dickson.
125625	J. S. R. H.	*Sch.	2	2	*City of Washington*	2,410	2,283	300.5	38.4	19.2	1877	Chester, Pa	do	Edgar F. Luckenbach.
3056	J. S. T. C.	Bk.	1	3	Bertha	177	168	99.6	25.7	11.6	1877	New Bedford, Mass	New Bedford, Mass	James F. Avery.
95504	J. S. T. H.	Bg.	2	2	Harriet G	252	188	130.2	28.0	10.5	1878	Norfolk, Va	Pt. Townsend, Wash	Manhattan Canning Co.
80661	J. S. T. K.	Bk.	2	3	Will W. Case	582	554	143.1	31.7	17.6	1877	Rockland, Me	do	H. W. Mellen.
6950	J. S. T. M.	*Sch.	2	3	Dom Pedro II	489	465	136.0	30.6	15.6	1878	Baltimore, Md	Philadelphia, Pa	Henry W. Cook.
150134	J. S. V. G.	Bk.	2	3	Penobscot	1,133	994	187.0	37.1	23.0	1878	Bucksport, Me	Boston, Mass	Ralph C. Emery.
80665	J. S. V. K.	Bk.	2	3	Wanderer	303	288	116.2	27.6	15.8	1878	Mattapoisett, Mass	New Bedford, Mass	Timothy C. Allen.
100214	J. S. V. T.	Ga. s.	1	2	Onward	126	115	105.5	25.3	11.2	1878	Brooklyn, N. Y	New York, N. Y	Gustave Terry Winternitz.
105773	J. S. W. F.	Sch.	1	2	A. J. Miller	110	105	94.0	27.2	6.1	1878	Northport, N. Y	New London, Conn	Patrick Keefe.
125664	J. S. W. K.	St. s.	3	3	*City of Para* ⊙	3,532	2,504	345.0	38.6	19.9	1878	Chester, Pa	New York, N. Y	Pacific Mail S. S. Co.
75999	J. S. W. M.	Sch.	1	3	John Bracewell	224	194	113.6	29.2	9.1	1878	Bath, Me	Rockland, Me	Alonzo P. Ginn.
125665	J. S. W. P.	Bk.	2	3	C. D. Bryant	929	823	172.7	37.0	21.0	1878	Searsport, Me	San Francisco, Cal	E. E. Kentfield.
85542	J. S. W. R.	Bk.	2	3	Gerard C. Tobey	1,459	1,389	208.7	39.1	23.6	1878	Bath, Me	do	Ocean Barge and Tug Co.
3068	J. T. B. G.	St. p.	1	0	Bay City	1,283	933	230.0	36.8	13.6	1878	San Francisco, Cal	do	Southern Pacific Coast R. R. Co.
130131	J. T. B. R.	Sch.	1	3	Normandy	543	432	154.0	35.4	13.2	1878	Bath, Me	Bangor, Me	Edward E. Harvey.
91087	J. T. B. V.	Sch.	1	2	M. E. Eldridge	252	240	101.7	30.2	10.8	1878	Portsmouth, N. H	Hyannis, Mass	Roland B. Kelley.
115616	J. T. C. H.	Sch.	2	5	Snow and Burgess	1,655	1,528	228.5	41.5	24.7	1878	Thomaston, Me	San Francisco, Cal	A. P. Lorentzen.
125689	J. T. C. N.	Sch.	1	2	Cameo	243	200	111.5	27.1	10.5	1878	Bath, Me	New Bedford, Mass	Joseph T. Edwards.
140332	J. T. D. C.	Sch.	1	3	Lizzie V. Hall	195	185	116.0	30.0	8.5	1878	Frederica, Del	Elizabeth City, N. C	James H. Townsend.
125691	J. T. D. F.	Bk.	2	3	Charles B. Kenney	1,128	1,014	179.3	37.2	22.8	1878	Bath, Me	San Francisco, Cal	Jacob Jensen.
115633	J. T. D. Q.	St. p.	1	0	*St. Johns*	1,098	667	250.0	38.0	12.5	1878	Wilmington, Del	Washington, D. C	Colonial Beach Co.
115632	J. T. D. V.	*Sch.	1	3	Scully	1,542	1,542	216.0	40.1	24.4	1878	Newcastle, Me	New York, N. Y	Staten Island Shipbuilding Co.
115634	J. T. F. B.	Shp.	2	3	Standard	1,534	1,461	212.0	40.2	24.5	1878	Phippsburg, Me	San Francisco, Cal	North Alaska Salmon Co.
130126	J. T. F. K.	St. p.	1	0	Gen'l Lincoln	398	248	160.6	28.2	8.8	1878	Chelsea, Mass	Boston, Mass	Boston, Nahant and Pines Stbt. Co.
91116	J. T. G. D.	Shp.	2	3	McLaurin	1,374	1,312	200.8	39.0	24.0	1879	Newburyport, Mass	San Francisco, Cal	L. A. Pedersen.
150157	J. T. G. H.	Sch.	1	3	Peerless	244	232	127.0	33.0	9.9	1878	Gardiner, Oreg	do	Wm. Johnson.
115644	J. T. G. K.	*Sch.	2	2	Yemassee	1,257	1,257	228.4	38.0	20.4	1879	Philadelphia, Pa	Philadelphia, Pa	F. W. Munn.
115645	J. T. G. P.	St. s.	3	2	*State of California* ⊙	2,266	1,260	300.0	38.6	24.4	1879	do	San Francisco, Cal	Pacific Coast S. S. Co.
115654	J. T. H. F.	*Sch.	2	3	Solitaire	1,515	1,384	213.7	40.1	24.1	1879	Bath, Me	New York, N. Y	L. Luckenbach.
125719	J. T. H. P.	Sch.	1	3	Charles H. Trickey	281	266	120.1	32.2	8.1	1879	do	Portland, Me	Horace M. Sargent.
105839	J. T. H. W.	Bk.	2	3	Alice Knowles	302	287	115.0	27.9	16.7	1878	Weymouth, Mass	New Bedford, Mass	Wm. R. Wing.
115662	J. T. K. B.	St. s.	2	2	*Santiago*	2,358	1,695	269.0	39.1	22.4	1879	Chester, Pa	New York, N. Y	Mallory S. S. Co.
125734	J. T. K. C.	St. s.	2	2	*Colorado* ⊙	2,764	2,022	306.0	39.6	21.6	1879	do	do	Do.
150173	J. T. K. N	Bk.	2	3	Paramita	1,582	1,444	216.6	41.3	23.1	1879	Freeport, Me	San Francisco, Cal	L. A. Pedersen.

SEAGOING Vessels, arranged in the Order of Signal Letters—Continued.

[Steel vessels in SMALL CAPITALS, iron vessels in *italics*.]

Official No.	Signal letters.	Rig.	Decks.	Masts.	Name of vessel.	Gross tonnage.	Net tonnage.	Length.	Breadth.	Depth.	When built.	Where built.	Home port (where permanent document issues).	Name of managing or principal owner.
								Feet.	*Feet.*	*Feet.*				
130156	J. T. L. B.	Sch.	1	3	Edwina	459	389	143.9	33.1	12.4	1879	Bath, Me	Charleston, S. C	Halsey Lumber Co. (Inc.).
80723	J. T. L. H.	Sch.	2	3	Warren B. Potter	368	311	130.0	32.4	12.0	1879	do	New Bedford, Mass.	Pardon G. Thomson.
110397	J. T. L. Q.	Sch.	1	3	R. Bowers	435	373	150.5	33.5	12.2	1879	Camden, Me	Boston, Mass	Maine Transptn. Co.
91180	J. T. L. R.	*Sch.	1	3	Washington	1,724	1,605	221.3	41.5	25.5	1879	Bath, Me	New York, N. Y.	Edgar F. Luckenbach.
125758	J. T. L. V.	Bk.	2	3	Charles G. Rice	697	599	154.3	32.4	18.3	1879	Yarmouth, Me	New Bedford, Mass.	Luis d'Oliveira.
76092	J. T. M. C.	*Sch.	1	3	J. B. Walker	2,136	1,984	247.1	42.2	30.0	1879	Thomaston, Me	New York, N. Y.	Lewis Luckenbach.
6990	J. T. M. H	St. s.	4	2	*Merrimack* ⊙	2,546	1,879	287.3	38.5	16.0	1879	Wilmington, Del	Baltimore, Md	Merchants & Miners' Transportation Co.
115688	J. T. M. S.	Sch.	2	2	Stephen G. Hart	605	562	160.0	33.9	16.2	1879	Waldoboro, Me	New London, Conn.	Emoran J. Eaton.
91196	J. T. M. V.	Sch.	1	3	M. A. Achorn	308	257	127.5	30.9	11.0	1879	Rockland, Me	Mobile, Ala	N. E. Turner.
125768	J. T. N. B.	St. s.	3	2	*Chalmette* ⊙	3,205	2,043	321.2	42.2	21.3	1879	Philadelphia, Pa	New York, N. Y.	Southern Pacific Co.
91199	J. T. N. D.	*Sch.	2	3	Mabel L. Phillips	860	838	172.8	40.1	17.4	1879	Bath, Me	do	Chas. E. McWilliams.
85602	J. T. N. M.	Bk.	2	3	Guy C. Goss	1,572	1,430	213.9	39.8	24.0	1879	do	Pt. Townsend, Wash.	Northwestern Fisheries Co.
110408	J. T. P. D.	Sch.	2	3	Rebecca M. Walls	590	516	145.6	34.6	16.3	1879	Milton, Del	New York, N. Y.	Gilbert M. Edgett.
76110	J. T. Q. B.	Sch.	1	3	John D. Spreckels	266	253	124.6	31.2	10.9	1880	San Francisco, Cal.	San Francisco, Cal.	Alaska Codfish Co.
125808	J. T. Q. C.	St. p.	1	0	*State of Ohio*	1,221	917	225.2	32.4	13.3	1880	Wyandotte, Mich.	Cleveland, Ohio	Cleveland and Buffalo Transit Co.
125798	J. T. Q. L.	Bk.	2	3	Carrie Winslow	943	825	173.7	34.5	20.7	1880	Deering, Me	Boston, Mass	Theodore Krum.
76125	J. T. R. C.	Sch.	1	3	John R. Fell	354	281	131.8	34.1	10.4	1880	Bath, Me	do	Lewis K. Thurlow.
80757	J. T. R. G.	Sch.	2	3	William P. Hood	665	632	158.4	36.4	16.9	1880	do	Fall River, Mass	James N. Smith.
125819	J. T. R. M.	Sch.	1	3	City of Augusta	580	514	149.6	35.3	15.6	1880	do	Bath, Me	Estate J. Manchester Haynes.
3120	J. T. R. S.	St. s.	2	2	*Breakwater* ⊙	1,065	793	201.0	30.0	19.3	1880	Chester, Pa	San Francisco, Cal.	Southern Pacific Co.
28094	J. T. S. K.	Sch.	2	3	Zaccheus Sherman	767	635	171.5	38.5	17.2	1880	Bath, Me	New Haven, Conn.	Benedict-Manson Marine Co.
3126	J. T. S. L.	St. s.	2	3	Belvedere	440	339	140.6	31.3	17.2	1880	do	New Bedford, Mass.	Stephen F. Cottle.
105916	J. T. S. M.	Sch.	2	4	*Annie Johnson*	1,049	976	212.1	34.1	21.6	1872	Harrington, England.	San Francisco, Cal.	Matson Navigation Co.
3127	J. T. S. W.	Sch.	1	3	Julia A. Trubee	412	373	146.0	32.9	11.9	1880	Bath, Me	New York, N. Y.	Saml. L'Hommedieu.
155017	J. T. V. F.	Sch.	1	2	Oakwoods	137	130	96.3	27.3	7.8	1880	Kennebunk Port, Me.	Newport, R. I	Joshua C. Tucker.
130179	J. T. V. P.	St. s.	2	2	*Newport* ⊙	2,735	1,806	326.0	38.2	23.9	1880	Chester, Pa	New York, N. Y.	Pacific Mail S. S. Co.
80783	J. T. V. Q.	*Sch.	1	3	Wilkesbarre	1,678	1,626	239.6	47.0	19.5	1880	Setauket, N. Y	do	Central R. R. Co. of N. J.
95609	J. T. V. S.	Sch.	2	3	Horatio	408	388	135.1	32.2	13.7	1880	Bath, Me	New Bedford, Mass.	William Kelley.
91277	J. T. W. M.	Sch.	1	3	Melissa Trask	236	198	113.2	29.2	9.7	1880	Brewer, Me	Ellsworth, Me	B. S. Jellison.
135468	J. T. W. Q.	Bk.	2	3	Emily F. Whitney	1,317	1,207	193.5	37.8	23.5	1880	Boston, Mass	San Francisco, Cal.	Alaska Salmon Co.
3134	J. V. B. C.	Sch.	1	3	Bessie C. Beach	341	284	128.0	30.4	14.0	1880	New Haven, Conn.	New Haven, Conn.	Benedict-Manson Marine Co.
125868	J. V. B. F.	St. s.	3	2	*City of Augusta* ⊙	2,869	1,929	302.0	40.2	17.0	1880	Chester, Pa	Savannah, Ga	Ocean S. S. Co.
105952	J. V. B. T.	Sch.	1	3	Abbie H. Gheen	266	253	128.0	30.8	9.0	1880	Frederica, Del	Philadelphia, Pa	Geo. Taulane estate.
135473	J. V. C. D.	Sch.	1	2	Eva D. Rose	104	99	89.3	23.6	7.3	1880	Mauricetown, N. J.	Baltimore, Md	R. Duke Wathen.
76169	J. V. C. N.	*Sch.	2	3	James Drummond	1,520	1,476	216.0	40.0	24.2	1881	Phippsburg, Me	Tacoma, Wash	Alaska Barge Co.
80802	J. V. D. M.	Bkn.	1	3	Wrestler	470	409	148.5	34.9	13.3	1880	Port Ludlow, Wash.	San Francisco, Cal.	Olson & Mahony.
80803	J. V. D. N.	Sch.	1	3	W. H. Dimond	390	376	155.0	35.5	11.7	1881	San Francisco, Cal.	do	Alaska Codfish Co.
80808	J. V. D. T.	St. s.	2	2	*Montara*	2,562	1,095	315.6	39.2	21.8	1881	Chester, Pa	New York, N. Y.	Pacific Coast Co.
110458	J. V. F. D.	Sch.	2	3	Robert Graham Dun	595	533	146.1	35.5	15.5	1881	Bath, Me	Boston, Mass	Peter H. Crowell.
140450	J. V. F. H.	*Sch.	2	3	Luzon	1,358	1,182	205.8	40.2	24.0	1881	Boston, Mass	Baltimore, Md	American Towing and Lightering Co.
125894	J. V. F. M.	*Sch.	2	3	Francis S. Hampshire.	1,055	969	178.6	35.7	21.2	1881	Richmond, Me	Perth Amboy, N. J.	Thomas J. Scully.
95635	J. V. F. R.	Sch.	1	2	Hattie Nickerson	172	163	112.0	23.0	9.7	1881	Dennisville, N. J.	Baltimore, Md	W. B. Vane.
115762	J. V. F. W.	Sch.	2	3	Samuel S. Thorp	528	434	150.0	35.6	15.2	1881	City Island, N. Y.	Perth Amboy, N. J.	C. S. Pearce.
105984	J. V. G. B.	Shp.	3	3	A. J. Fuller	1,848	1,673	229.3	41.5	17.8	1881	Bath, Me	Pt. Townsend, Wash	Northwestern Fisheries Co.
125903	J. V. G. N.	St. p.	3	0	*Cetus*	847	580	213.3	32.0	10.6	1881	Philadelphia, Pa	New York, N. Y.	Iron Steamboat Co.
80824	J. V. G. S.	Bgn.	1	2	William G. Irwin	348	330	135.0	32.8	13.0	1881	San Francisco, Cal.	Pt. Townsend, Wash	Tacoma and Roche Harbor Lime Co.
150213	J. V. G. W.	St. p.	3	0	*Perseus*	847	579	211.6	32.0	10.6	1881	Philadelphia, Pa	New York, N. Y.	Iron Steamboat Co.
150214	J. V. H. K.	St. p.	3	0	*Pegasus*	847	579	211.6	32.0	10.6	1881	do	do	Do.
25982	J. V. H. L.	Sch.	1	3	Vega	245	233	117.0	32.0	10.0	1881	Fairhaven, Cal	San Francisco, Cal	Union Fish Co.
14395	J. V. H. N.	Bkn.	1	3	Klikitat	493	437	163.0	38.8	12.7	1881	Coos Bay, Oreg	Pt. Townsend, Wash	Puget Sound Commercial Co.
145252	J. V. H. P.	Sch.	1	3	Thomas B. Garland.	348	275	126.6	32.0	11.4	1881	Bath, Me	Edgartown, Mass	Jesse Smith.
145253	J. V. H. Q.	St. p.	3	0	*Taurus*	916	624	226.3	32.0	11.2	1881	Philadelphia, Pa	New York, N. Y.	Iron Steamboat Co.
125923	J. V. H. S.	Sch.	1	3	Charles L. Jeffrey	348	296	129.5	30.5	11.7	1881	Boston, Mass	Wiscasset, Me	Nathaniel C. Brown.
125930	J. V. H. W.	Sch.	1	3	Cox & Green	591	501	164.3	35.8	15.7	1881	Newburyport, Mass.	Boston, Mass	Charles F. Webb.
145257	J. V. K. C.	Shp.	3	3	Tacoma	1,738	1,671	222.2	41.0	17.7	1881	Bath, Me	San Francisco, Cal.	Alaska Packers' Assn.
25242	J. V. K. F.	St. s.	3	2	*Umatilla* ⊙	3,069	2,168	310.0	40.6	30.3	1881	Chester, Pa	New York, N. Y.	Pacific Coast Co.
91351	J. V. K. N.	Sch.	1	3	Mary E. Morse	644	593	169.7	36.4	13.5	1881	Bath, Me	do	Fields S. Pendleton.
135516	J. V. K. Q.	*Sch.	2	3	E. B. Sutton	1,800	1,671	227.8	41.8	17.4	1881	do	Perth Amboy, N. J.	Thomas J. Scully.
125941	J. V. L. M.	St. p.	2	3	*City of Worcester*	2,489	1,921	328.0	46.0	14.5	1881	Wilmington, Del	New London, Conn.	New England Navigation Co.
140479	J. V. L. N.	Sch.	1	3	Lottie Carson	295	244	127.3	32.8	8.8	1881	Port Blakeley, Wash	San Francisco, Cal.	William G. Mugan.
140485	J. V. L. S.	Sch.	1	3	Lizzie B. Willey	573	522	150.4	34.1	16.6	1881	Thomaston, Me	Thomaston, Me	George Elliot.
91368	J. V. M. C.	Bkn.	1	3	Mary Winkelman	522	482	155.3	36.9	13.0	1881	Seabeck, Wash	San Francisco, Cal.	Charles Nelson Co.
125952	J. V. M. D.	*Sch.	3	3	Charmer	727	1,885	221.7	17.8	42.4	1881	Bath, Me	Perth Amboy, N. J.	Thomas J. Scully.

SEAGOING VESSELS, ARRANGED IN THE ORDER OF SIGNAL LETTERS—Continued.

[Steel vessels in SMALL CAPITALS, iron vessels in *italics*.]

Official No.	Signal letters.	Rig.	Decks.	Masts.	Name of vessel.	Gross tonnage.	Net tonnage.	Length.	Breadth	Depth.	When built.	Where built.	Home port (where permanent document issues).	Name of managing or principal owner.
								Feet.	*Feet.*	*Feet.*				
106019	J. V. M. G.	St. s.	3	2	*Alleghany*.....⊙	1,704	1,079	250.0	38.5	16.6	1881	Philadelphia, Pa....	Baltimore, Md.....	Merchants & Miners' Transportation Co.
95658	J. V. M. H.	Sch.	2	3	Helen H. Benedict..	770	697	164.6	35.1	16.8	1881	Bath, Me.....	New Haven, Conn..	Benedict-Manson Marine Co.
95659	J. V. M. N.	Sch.	1	3	Helen Montague....	407	344	134.2	32.5	12.4	1881	Rockland, Me.....	Boston, Mass.....	Maine Transportation Co.
140489	J. V. M. W.	Sch.	2	3	Levi S. Andrews....	669	599	163.1	34.0	17.6	1881	Thomaston, Me.....	Philadelphia, Pa ...	Albert D. Cummins.
76256	J. V. N. B.	Sch.	1	3	John G. North.....	336	320	143.5	34.2	11.2	1881	Marshfield, Oreg....	San Francisco, Cal..	George U. Hind.
85685	J. V. N. D.	St. s.	2	3	*Gaston*.....	846	463	212.0	31.5	19.0	1881	Wilmington, Del ...	Baltimore, Md.....	Baltimore Steam Packet Co.
150227	J. V. N. G.	Sch.	1	2	Pearl Nelson.....	123	117	85.6	23.8	9.0	1881	Essex, Mass.....	Lubec, Me.....	Geo. A. Mowry.
80847	J. V. N. K.	Sch.	1	2	Wing and Wing....	141	134	104.0	30.0	8.2	1881	San Francisco, Cal..	San Francisco, Cal..	Max Dyer.
76262	J. V. N. M.	*Sch.	3	3	Joseph B. Thomas .	1,938	1,781	234.3	42.3	19.2	1881	Thomaston, Me....	Perth Amboy, N. J.	Thomas J. Scully.
3175	J. V. N. R.	St. s.	3	2	*Berkshire*.....⊙	2,014	1,433	250.0	38.5	16.6	1881	Philadelphia, Pa....	Baltimore, Md.....	Merchants & Miners' Transportation Co.
76265	J. V. N. S.	Sch.	1	3	Jennie S. Hall.....	450	388	143.0	33.2	12.0	1881	Waldoboro, Me.....	Boston, Mass.....	Jessie Baird.
80852	J. V. N. T.	Sch.	2	3	Woodward Abrahams.	744	676	166.0	35.0	16.1	1881	.....do.....	New York, N. Y....	Fields S. Pendleton.
106026	J. V. P. K.	Sch.	1	3	Annie Larsen.....	376	326	142.8	34.6	11.0	1881	Port Blakeley, Wash	San Francisco, Cal..	Olson & Mahony.
110498	J. V. P. M.	Shp.	2	3	Reuce.....⊙	1,924	1,601	229.2	41.0	27.1	1881	Kennebunk, Me....	Astoria, Oreg	Columbia River Packers' Assn.
76273	J. V. P. S.	Sch.	1	3	J. Howell Leeds....	414	393	134.5	34.8	11.5	1881	Mauricetown, N. J..	Philadelphia, Pa ...	Walter Bateman.
106031	J. V. Q. D.	Sch.	1	3	Ann J. Trainer.....	426	366	141.8	35.2	11.7	1881	Camden, N. J.....	Calais, Me	Ernest L. Wasson.
3180	J. V. Q. H.	Sch.	1	3	Bertha Dolbeer.....	242	230	125.0	31.5	9.6	1881	Fairhaven, Cal.....	San Francisco, Cal..	William G. Mugan.
140498	J. V. Q. L.	Sch.	1	3	Lucia Porter.....	332	284	130.1	31.7	10.4	1881	Belfast, Me.....	Portland, Me.....	Eastern and Southern Navigation Co.
125972	J. V. Q. S.	Sch.	1	3	Charles Noble Simmons.	753	716	168.0	35.5	15.7	1881	Bath, Me.....	New York, N. Y....	Edwin Smith.
85697	J. V. Q. T.	Sch.	1	3	Gen'l Adelbert Ames	476	452	144.5	33.0	12.0	1881	Camden, Me.....	.....do.....	Edwin S. Pendleton.
95668	J. V. R. C.	Sch.	1	3	Halcyon.....	293	278	133.2	32.0	10.0	1881	Eureka, Cal.....	San Francisco, Cal..	Crown Lumber Co.
85699	J. V. R. M.	*Sch.	1	3	Gen. Knox.....	1,587	1,550	251.1	42.4	21.8	1881	Thomaston, Me....	New York, N. Y....	Lewis Luckenbach.
125979	J. V. R. N.	St. s.	3	2	*City of Puebla* ....⊙	2,623	1,712	320.6	38.6	16.6	1881	Philadelphia, Pa....	.....do.....	Pacific Coast Co.
110507	J. V. R. Q.	Bkn.	1	3	Retriever.....	547	470	161.8	37.0	13.5	1881	Seabeck, Wash.....	San Francisco, Cal..	Griffith-Retriever Co.
115813	J. V. S. F.	St. s.	2	2	*San Marcos*.....⊙	2,839	2,187	317.8	39.5	21.4	1881	Chester, Pa.....	New York, N. Y....	Mallory S. S. Co.
115814	J. V. S. G.	Sch.	1	3	Samuel B. Hubbard	403	333	136.2	33.5	13.0	1881	New London, Conn	Deer Isle, Me.....	Saml. W. Goss.
115791	J. V. S. H.	St. s.	1	2	*Samson*.....	159	79	108.0	22.1	10.6	1881	Camden, N. J.....	New Orleans, La ...	Board of Commissioners.
3187	J. V. S. K.	Sch.	2	3	Bessie Whiting.....	559	475	149.8	32.1	16.8	1882	Port Jefferson, N.Y.	New York, N. Y....	Perth Amboy Dry Dock Co.
110515	J. V. T. N.	St. s.	3	2	*Roanoke*.....⊙	2,354	1,654	267.0	40.5	16.4	1882	Chester, Pa.....	San Francisco, Cal..	North Pacific S. S. Co.
106060	J. V. W. F.	Sch.	1	3	Abbie C. Stubbs....	345	295	130.0	32.2	12.0	1882	New Haven, Conn..	New York, N. Y....	Wm. C. Reid.
20587	J. V. W. G.	St. s.	3	2	*Queen*.....⊙	2,727	1,672	331.2	38.5	21.2	1882	Philadelphia, Pa ...	San Francisco, Cal..	Pacific Coast S. S. Co.
150255	J. V. W. R.	St. s.	1	2	*Protector*.....	98	49	92.9	20.0	9.8	1882	Camden, N. J.....	Charleston, S. C....	Virginia-Carolina Chemical Co.
135566	J. V. W. T.	Sch.	1	2	Eliza Levensaler...	159	141	90.1	25.3	8.9	1882	Thomaston, Me....	Thomaston, Me....	J. A. Creighton & Co.
115835	J. W. B. F.	Shp.	3	3	St. Frances.....	1,898	1,757	231.4	41.8	17.7	1882	Bath, Me.....	Astoria, Oreg.....	Alaska Fisherman's Packing Co.
85715	J. W. B. H.	St. s.	3	2	*Cretan*.....⊙	2,350	1,651	267.0	40.5	16.4	1882	Chester, Pa.....	Baltimore, Md.....	Merchants & Miners' Transportation Co.
95688	J. W. B. P.	Shp.	2	3	Henry Villard.....	1,552	1,452	219.2	39.8	24.1	1882	Bath, Me.....	San Francisco, Cal.	Henry Villard Co.
95689	J. W. B. Q.	*Sch.	3	3	Henry Failing.....	1,976	1,824	230.6	43.1	18.3	1882	.....do.....	Perth Amboy, N. J.	Thomas J. Scully.
76313	J. W. B. S.	Bkn.	1	3	John Smith.....	588	525	159.3	37.2	14.4	1882	Port Blakeley Wash	San Francisco, Cal	Geo. E. Billings.
135574	J. W. C. G.	Sch.	1	2	Ellen A. Swift.....	131	125	88.5	24.0	9.1	1882	Essex, Mass.....	New Bedford, Mass.	John A. Dunham.
140530	J. W. C. P.	Sch.	2	3	David Baird.....	665	632	151.8	35.8	15.9	1882	Bath, Me.....	Philadelphia, Pa....	Chas. T. Megee.
91446	J. W. C. R.	Sch.	1	3	Mary A. Hall.....	381	341	143.0	33.0	11.9	1882	Belfast, Me.....	Deer Isle, Me.....	Augustus O. Gross.
150253	J. W. D. L.	St. p.	2	2	Mohawk.....	1,414	1,244	255.0	38.0	13.0	1882	Boston, Mass.....	New York, N. Y....	Manhattan Navigation Co.
91458	J. W. D. Q.	Sch.	1	2	Mary A. Fisher.....	116	110	95.5	26.9	6.6	1882	Sayreville, N. J.....	Baltimore, Md	C. T. Beauchamp.
115845	J. W. D. V.	St. s.	2	2	*San José*.....⊙	2,080	1,538	283.0	37.0	21.0	1882	Chester, Pa.....	New York, N. Y....	Pacific Mail S. S. Co.
91465	J. W. G. B.	St. s.	2	3	Beluga.....	508	409	141.8	31.3	16.7	1882	Bath, Me.....	San Francisco, Cal..	Pacific Steam Whaling Co.
115856	J. W. G. K.	St. p.	2	2	Edgemont.....	1,409	818	241.0	37.1	14.6	1882	.....do.....	Hartford, Conn.....	Hartford and New York Transptn. Co.
135594	J. W. G. S.	Sch.	1	3	Eva A. Danenhower	228	216	116.6	30.2	8.7	1882	Camden, N. J.....	Boston, Mass.....	Raymond Alley.
140551	J. W. G. T.	Sch.	1	3	L. A. Plummer.....	394	336	129.7	32.2	12.4	1882	Bath, Me.....	New Bedford, Mass	Raymond Foster.
91469	J. W. H. B.	Sch.	1	3	M. V. B. Chase.....	457	380	143.3	35.5	12.5	1882	.....do.....	New York, N. Y....	Fields S. Pendleton.
115863	J. W. H. L.	St s.	2	2	*San Juan*.....⊙	2,076	1,496	283.0	37.0	21.0	1882	Chester, Pa.....	.....do.....	Pacific Mail S. S. Co.
126050	J. W. H. Q.	Sch.	2	3	Charles H. Sprague.	318	260	122.0	30.7	9.5	1882	Madison, Conn.....	.....do.....	Walter E. Crockett.
115865	J. W. K. B.	Sch.	1	3	Susie P. Oliver.....	272	236	128.6	32.3	9.2	1882	Bucksport, Me.....	Bangor, Me.....	Asa Tower.
140556	J. W. K. H.	Sch.	1	2	Lily.....	142	135	102.5	28.8	8.8	1882	San Francisco, Cal..	San Francisco, Cal..	Joseph Knowland.
91475	J. W. K. L.	Sch.	1	3	Mary Dodge.....	243	230	120.0	32.8	9.0	1882	Eureka, Cal.....	.....do.....	W. J. Woodside.
130235	J. W. K. M.	Bkn.	1	3	Newsboy.....	588	509	168.0	38.0	13.9	1882	San Francisco, Cal..	.....do.....	S. E. Slade.
85741	J. W. K. Q.	Sch.	1	3	George H. Ames....	443	378	150.0	34.0	11.6	1882	Waldoboro, Me.....	Deer Isle, Me	E. L. Haskell.
106109	J. W. K. S.	Sch.	2	3	Annie F. Conlon....	591	519	147.6	34.5	16.9	1882	Portsmouth, N. H..	Portsmouth, N. H..	Freeman R. Garrett.
120503	J. W. L. K.	Sch.	1	3	F. C. Pendleton....	408	340	145.7	33.2	12.3	1882	Bangor, Me.....	Belfast, Me.....	F. C. Pendleton.

SEAGOING VESSELS, ARRANGED IN THE ORDER OF SIGNAL LETTERS—Continued.

[Steel vessels in SMALL CAPITALS, iron vessels in *italics*.]

Official No.	Signal letters.	Rig.	Decks.	Masts.	Name of vessel.	Gross tonnage.	Net tonnage.	Length.	Breadth.	Depth.	When built.	Where built.	Home port (where permanent document issues).	Name of managing or principal owner.
								Feet.	*Feet.*	*Feet.*				
130156	J. T. L. B.	Sch.	1	3	Edwina	459	389	143.9	33.1	12.4	1879	Bath, Me	Charleston, S. C	Halsey Lumber Co. (Inc.).
80723	J. T. L. H.	Sch.	2	3	Warren B. Potter	368	311	130.0	32.4	12.0	1879	do	New Bedford, Mass.	Pardon G. Thomson.
110397	J. T. L. Q.	Sch.	1	3	R. Bowers	435	373	150.5	33.5	12.2	1879	Camden, Me	Boston, Mass	Maine Transptn. Co.
91180	J. T. L. R.	*Sch.	1	3	Washington	1,724	1,605	221.3	41.5	25.5	1879	Bath, Me	New York, N. Y.	Edgar F. Luckenbach.
125758	J. T. L. V.	Bk.	2	3	Charles G. Rice	697	599	154.3	32.4	18.3	1879	Yarmouth, Me	New Bedford, Mass.	Luis d'Oliveira.
76092	J. T. M. C.	*Sch.	1	3	J. B. Walker	2,136	1,984	247.1	42.2	30.0	1879	Thomaston, Me	New York, N. Y.	Lewis Luckenbach.
6990	J. T. M. H	St. s.	4	2	*Merrimack* ⊙	2,546	1,879	287.3	38.5	16.0	1879	Wilmington, Del	Baltimore, Md	Merchants & Miners' Transportation Co.
115688	J. T. M. S.	Sch.	2	2	Stephen G. Hart	605	562	160.0	33.9	16.2	1879	Waldoboro, Me	New London, Conn.	Emoran J. Eaton.
91196	J. T. M. V.	Sch.	1	3	M. A. Achorn	308	257	127.5	30.9	11.0	1879	Rockland, Me	Mobile, Ala	N. E. Turner.
125768	J. T. N. B.	St. s.	3	2	*Chalmette* ⊙	3,205	2,043	321.2	42.2	21.3	1879	Philadelphia, Pa	New York, N. Y.	Southern Pacific Co.
91199	J. T. N. D.	*Sch.	2	3	Mabel L. Phillips	860	838	172.8	40.1	17.4	1879	Bath, Me	do	Chas. E. McWilliams.
85602	J. T. N. M.	Bk.	2	3	Guy C. Goss	1,572	1,430	213.9	39.8	24.0	1879	do	Pt. Townsend, Wash.	Northwestern Fisheries Co.
110408	J. T. P. D.	Sch.	2	3	Rebecca M. Walls	590	516	145.6	34.6	16.3	1879	Milton, Del	New York, N. Y.	Gilbert M. Edgett.
76110	J. T. Q. B.	Sch.	1	3	John D. Spreckels	266	253	124.6	31.2	10.9	1880	San Francisco, Cal.	San Francisco, Cal.	Alaska Codfish Co.
125808	J. T. Q. C.	St. p.	1	0	*State of Ohio*	1,221	917	225.2	32.4	13.3	1880	Wyandotte, Mich	Cleveland, Ohio	Cleveland and Buffalo Transit Co.
125798	J. T. Q. L.	Bk.	2	3	Carrie Winslow	943	825	173.7	34.5	20.7	1880	Deering, Me	Boston, Mass	Theodore Krum.
76125	J. T. R. C.	Sch.	1	3	John R. Fell	354	281	131.8	34.1	10.4	1880	Bath, Me	do	Lewis K. Thurlow.
80757	J. T. R. G.	Sch.	2	3	William P. Hood	665	632	158.4	36.4	16.9	1880	do	Fall River, Mass	James N. Smith.
125819	J. T. R. M.	Sch.	1	3	City of Augusta	580	514	149.6	35.3	15.6	1880	do	Bath, Me	Estate J. Manchester Haynes.
3120	J. T. R. S.	St. s.	2	2	*Breakwater* ⊙	1,065	793	201.0	30.0	19.3	1880	Chester, Pa	San Francisco, Cal.	Southern Pacific Co.
28094	J. T. S. K.	Sch.	2	3	Zaccheus Sherman	767	635	171.5	38.5	17.2	1880	Bath, Me	New Haven, Conn.	Benedict-Manson Marine Co.
3126	J. T. S. L.	St. s.	2	3	Belvedere	440	339	140.6	31.3	17.2	1880	do	New Bedford, Mass.	Stephen F. Cottle.
105916	J. T. S. M.	Sch.	2	4	*Annie Johnson*	1,049	976	212.1	34.1	21.6	1872	Harrington, England.	San Francisco, Cal.	Matson Navigation Co.
3127	J. T. S. W.	Sch.	1	3	Julia A. Trubee	412	373	146.0	32.9	11.9	1880	Bath, Me	New York, N. Y.	Saml. L'Hommedieu.
155017	J. T. V F.	Sch.	1	2	Oakwoods	137	130	96.3	27.3	7.8	1880	Kennebunk Port, Me.	Newport, R. I	Joshua C. Tucker.
130179	J. T. V. P.	St. s.	2	2	*Newport* ⊙	2,735	1,806	326.0	38.2	23.9	1880	Chester, Pa	New York, N. Y.	Pacific Mail S. S. Co.
80783	J. T. V. Q.	*Sch.	1	3	Wilkesbarre	1,678	1,626	239.6	47.0	19.5	1880	Setauket, N. Y	do	Central R. R. Co. of N. J.
95609	J. T. V. S.	Sch.	2	3	Horatio	408	388	135.1	32.2	13.7	1880	Bath, Me	New Bedford, Mass.	William Kelley.
91277	J. T. W. M.	Sch.	1	3	Melissa Trask	236	198	113.2	29.2	9.7	1880	Brewer, Me	Ellsworth, Me	B. S. Jellison.
135468	J. T. W. Q.	Bk.	2	3	Emily F. Whitney	1,317	1,207	193.5	37.8	23.5	1880	Boston, Mass	San Francisco, Cal.	Alaska Salmon Co.
3134	J. V. B. C.	Sch.	1	3	Bessie C. Beach	341	284	128.0	30.4	14.0	1880	New Haven, Conn.	New Haven, Conn.	Benedict-Manson Marine Co.
125868	J. V. B. F.	St. s.	3	2	*City of Augusta* ⊙	2,869	1,929	302.0	40.2	17.0	1880	Chester, Pa	Savannah, Ga	Ocean S. S. Co.
105952	J. V. B. T.	Sch.	1	3	Abbie H. Gheen	266	253	128.0	30.8	9.0	1880	Frederica, Del	Philadelphia, Pa	Geo. Taulane estate.
135473	J. V. C. D.	Sch.	1	2	Eva D. Rose	104	99	89.3	23.6	7.3	1880	Mauricetown, N. J.	Baltimore, Md	R. Duke Wathen.
76169	J V. C. N.	*Sch.	2	3	James Drummond	1,520	1,476	216.0	40.0	24.2	1881	Phippsburg, Me	Tacoma, Wash	Alaska Barge Co.
80802	J. V. D. M.	Bkn.	1	3	Wrestler	470	409	148.5	34.9	13.3	1880	Port Ludlow, Wash.	San Francisco, Cal.	Olson & Mahony.
80803	J. V. D. N.	Sch.	1	3	W. H. Dimond	390	376	155.0	35.5	11.7	1881	San Francisco, Cal.	do	Alaska Codfish Co.
80808	J. V. D. T.	St. s.	2	2	*Montara*	2,562	1,695	315.6	39.2	21.8	1881	Chester, Pa	New York, N. Y.	Pacific Coast Co.
110458	J. V. F. D.	Sch.	2	3	Robert Graham Dun	595	533	146.1	35.5	15.5	1881	Bath, Me	Boston, Mass	Peter H. Crowell.
140450	J. V. F. H.	*Sch.	2	3	Luzon	1,358	1,182	205.8	40.2	24.0	1881	Boston, Mass	Baltimore, Md	American Towing and Lightering Co.
125894	J. V. F. M.	*Sch.	2	3	Francis S. Hampshire.	1,055	969	178.6	35.7	21.2	1881	Richmond, Me	Perth Amboy, N. J.	Thomas J. Scully.
95635	J. V. F. R.	Sch.	1	2	Hattie Nickerson	172	163	112.0	23.0	9.7	1881	Dennisville, N. J.	Baltimore, Md	W. B. Vane.
115762	J. V. F. W.	Sch.	2	3	Samuel S. Thorp	528	434	150.0	35.6	15.2	1881	City Island, N. Y.	Perth Amboy, N. J.	C. S. Pearce.
105984	J. V. G. B.	Shp.	3	3	A. J. Fuller	1,848	1,673	229.3	41.5	17.8	1881	Bath, Me	Pt. Townsend, Wash	Northwestern Fisheries Co.
125903	J. V. G. N.	St. p.	3	0	*Cetus*	847	580	213.3	32.0	10.6	1881	Philadelphia, Pa	New York, N. Y.	Iron Steamboat Co.
80824	J. V. G. S.	Bgn.	1	2	William G. Irwin	348	330	135.0	32.8	13.0	1881	San Francisco, Cal.	Pt. Townsend, Wash	Tacoma and Roche Harbor Lime Co.
150213	J. V. G. W.	St. p.	3	0	*Perseus*	847	579	211.6	32.0	10.6	1881	Philadelphia, Pa	New York, N. Y.	Iron Steamboat Co.
150214	J. V. H. K.	St. p.	3	0	*Pegasus*	847	579	211.6	32.0	10.6	1881	do	do	Do.
25982	J. V. H. L.	Sch.	1	3	Vega	245	233	117.0	32.0	10.0	1881	Fairhaven, Cal	San Francisco, Cal.	Union Fish Co.
14395	J. V. H. N.	Bkn.	1	3	Klikitat	493	437	163.0	38.8	12.7	1881	Coos Bay, Oreg	Pt. Townsend, Wash	Puget Sound Commercial Co.
145252	J. V. H. P.	Sch.	1	3	Thomas B. Garland.	348	275	126.6	32.0	11.4	1881	Bath, Me	Edgartown, Mass	Jesse Smith.
145253	J. V. H. Q.	St. p.	3	0	*Taurus*	916	624	226.3	32.0	11.2	1881	Philadelphia, Pa	New York, N. Y.	Iron Steamboat Co.
125923	J. V. H. S.	Sch.	1	3	Charles L. Jeffrey	348	296	129.5	30.5	11.7	1881	Boston, Mass	Wiscasset, Me	Nathaniel C. Brown.
125930	J. V. H. W.	Sch.	1	3	Cox & Green	591	501	164.3	35.8	15.7	1881	Newburyport, Mass.	Boston, Mass	Charles F. Webb.
145257	J. V. K. C.	Shp.	3	3	Tacoma	1,738	1,671	222.2	41.0	17.7	1881	Bath, Me	San Francisco, Cal.	Alaska Packers' Assn.
25242	J. V. K. F.	St. s.	3	2	*Umatilla* ⊙	3,069	2,168	310.0	40.6	30.3	1881	Chester, Pa	New York, N. Y.	Pacific Coast Co.
91351	J. V. K. N.	Sch.	1	3	Mary E. Morse	644	593	169.7	36.4	13.5	1881	Bath, Me	do	Fields S. Pendleton.
135516	J. V. K. Q.	*Sch.	2	3	E. B. Sutton	1,800	1,671	227.8	41.8	17.4	1881	do	Perth Amboy, N. J.	Thomas J. Scully.
125941	J. V. L. M.	St. p.	2	3	*City of Worcester*	2,489	1,921	328.0	46.0	14.5	1881	Wilmington, Del	New London, Conn.	New England Navigation Co.
140479	J. V. L. N.	Sch.	1	3	Lottie Carson	295	244	127.3	32.8	8.8	1881	Port Blakeley, Wash	San Francisco, Cal.	William G. Mugan.
140485	J. V. L. S.	Sch.	1	3	Lizzie B. Willey	573	522	150.4	34.1	16.6	1881	Thomaston, Me	Thomaston, Me	George Elliot.
91368	J. V. M. C.	Bkn.	1	3	Mary Winkelman	522	482	155.3	36.9	13.0	1881	Seabeck, Wash	San Francisco, Cal.	Charles Nelson Co.
125952	J. V. M. D.	*Sch.	3	3	Charmer	727	1,885	221.7	17.8	42.4	1881	Bath, Me	Perth Amboy, N. J.	Thomas J. Scully.

SEAGOING Vessels, arranged in the Order of Signal Letters—Continued.

[Steel vessels in SMALL CAPITALS, iron vessels in *italics*.]

Official No.	Signal letters.	Rig.	Decks.	Masts.	Name of vessel.	Gross tonnage.	Net tonnage.	Length.	Breadth	Depth.	When built.	Where built.	Home port (where permanent document issues).	Name of managing or principal owner.
								Feet.	Feet.	Feet.				
106019	J. V. M. G.	St. s.	3	2	*Alleghany*.....⊙	1,704	1,079	250.0	38.5	16.6	1881	Philadelphia, Pa....	Baltimore, Md.....	Merchants & Miners' Transportation Co.
95658	J. V. M. H.	Sch.	2	3	Helen H. Benedict..	770	697	164.6	35.1	16.8	1881	Bath, Me.....	New Haven, Conn..	Benedict-Manson Marine Co.
95659	J. V. M. N.	Sch.	1	3	Helen Montague....	407	344	134.2	32.5	12.4	1881	Rockland, Me.....	Boston, Mass.....	Maine Transportation Co.
140489	J. V. M. W.	Sch.	2	3	Levi S. Andrews....	669	599	163.1	34.0	17.6	1881	Thomaston, Me.....	Philadelphia, Pa ...	Albert D. Cummins.
76256	J. V. N. B.	Sch.	1	3	John G. North.....	336	320	143.5	34.2	11.2	1881	Marshfield, Oreg....	San Francisco, Cal..	George U. Hind.
85685	J. V. N. D.	St. s.	2	3	*Gaston*.....	846	463	212.0	31.5	19.0	1881	Wilmington, Del ...	Baltimore, Md.....	Baltimore Steam Packet Co.
150227	J. V. N. G.	Sch.	1	2	Pearl Nelson.....	123	117	85.6	23.8	9.0	1881	Essex, Mass.....	Lubec, Me.....	Geo. A. Mowry.
80847	J. V. N. K.	Sch.	1	2	Wing and Wing....	141	134	104.0	30.0	8.2	1881	San Francisco, Cal..	San Francisco, Cal..	Max Dyer.
76262	J. V. N. M.	*Sch.	3	3	Joseph B. Thomas .	1,938	1,781	234.3	42.3	19.2	1881	Thomaston, Me....	Perth Amboy, N. J.	Thomas J. Scully.
3175	J. V. N. R.	St. s.	3	2	*Berkshire*.....⊙	2,014	1,433	250.0	38.5	16.6	1881	Philadelphia, Pa....	Baltimore, Md.....	Merchants & Miners' Transportation Co.
76265	J. V. N. S.	Sch.	1	3	Jennie S. Hall.....	450	388	143.0	33.2	12.0	1881	Waldoboro, Me.....	Boston, Mass	Jessie Baird.
80852	J. V. N. T.	Sch.	2	3	Woodward Abrahams.	744	676	166.0	35.0	16.1	1881	.....do.....	New York, N. Y....	Fields S. Pendleton.
106026	J. V. P. K.	Sch.	1	3	Annie Larsen.....	376	326	142.8	34.6	11.0	1881	Port Blakeley, Wash	San Francisco, Cal..	Olson & Mahony.
110498	J. V. P. M.	Shp.	2	3	Reuce.....⊙	1,924	1,601	229.2	41.0	27.1	1881	Kennebunk, Me....	Astoria, Oreg	Columbia River Packers' Assn.
76273	J. V. P. S.	Sch.	1	3	J. Howell Leeds....	414	393	134.5	34.8	11.5	1881	Mauricetown, N. J..	Philadelphia, Pa ...	Walter Bateman.
106031	J. V. Q. D.	Sch.	1	3	Ann J. Trainer.....	426	366	141.8	35.2	11.7	1881	Camden, N. J.....	Calais, Me	Ernest L. Wasson.
3180	J. V. Q. H.	Sch.	1	3	Bertha Dolbeer.....	242	230	125.0	31.5	9.6	1881	Fairhaven, Cal.....	San Francisco, Cal..	William G. Mugan.
140498	J. V. Q. L.	Sch.	1	3	Lucia Porter.....	332	284	130.1	31.7	10.4	1881	Belfast, Me.....	Portland, Me.....	Eastern and Southern Navigation Co.
125972	J. V. Q. S.	Sch.	1	3	Charles Noble Simmons.	753	716	168.0	35.5	15.7	1881	Bath, Me.....	New York, N. Y....	Edwin Smith.
85697	J. V. Q. T.	Sch.	1	3	Gen'l Adelbert Ames	476	452	144.5	33.0	12.0	1881	Camden, Me.....	.....do.....	Edwin S. Pendleton.
95668	J. V. R. C.	Sch.	1	3	Halcyon.....	293	278	133.2	32.0	10.0	1881	Eureka, Cal.....	San Francisco, Cal..	Crown Lumber Co.
85699	J. V. R. M.	*Sch.	1	3	Gen. Knox.....	1,587	1,550	251.1	42.4	21.8	1881	Thomaston, Me....	New York, N. Y....	Lewis Luckenbach.
125979	J. V. R. N.	St. s.	3	2	*City of Puebla* ....⊙	2,623	1,712	320.6	38.6	16.6	1881	Philadelphia, Pa....	.....do.....	Pacific Coast Co.
110507	J. V. R. Q.	Bkn.	1	3	Retriever.....	547	470	161.8	37.0	13.5	1881	Seabeck, Wash.....	San Francisco, Cal..	Griffith-Retriever Co.
115813	J. V. S. F.	St. s.	2	2	*San Marcos*.....⊙	2,839	2,187	317.8	39.5	21.4	1881	Chester, Pa.....	New York, N. Y....	Mallory S. S. Co.
115814	J. V. S. G.	Sch.	1	3	Samuel B. Hubbard	403	333	136.2	33.5	13.0	1881	New London, Conn	Deer Isle, Me.....	Saml. W. Goss.
115791	J. V. S. H.	St. s.	1	2	*Samson*.....	159	79	108.0	22.1	10.6	1881	Camden, N. J.....	New Orleans, La ...	Board of Commissioners.
3187	J. V. S. K.	Sch.	2	3	Bessie Whiting.....	559	475	149.8	32.1	16.8	1882	Port Jefferson, N.Y.	New York, N. Y....	Perth Amboy Dry Dock Co.
110515	J. V. T. N.	St. s.	3	2	*Roanoke*.....⊙	2,354	1,654	267.0	40.5	16.4	1882	Chester, Pa.....	San Francisco, Cal..	North Pacific S. S. Co.
106060	J. V. W. F.	Sch.	1	3	Abbie C. Stubbs....	345	295	130.0	32.2	12.0	1882	New Haven, Conn..	New York, N. Y....	Wm. C. Reid.
20587	J. V. W. G.	St. s.	3	2	*Queen*.....⊙	2,727	1,672	331.2	38.5	21.2	1882	Philadelphia, Pa ...	San Francisco, Cal..	Pacific Coast S. S. Co.
150255	J. V. W. R.	St. s.	1	2	*Protector*.....	98	49	92.9	20.0	9.8	1882	Camden, N. J.....	Charleston, S. C....	Virginia-Carolina Chemical Co.
135566	J. V. W. T.	Sch.	1	2	Eliza Levensaler...	159	141	90.1	25.3	8.9	1882	Thomaston, Me....	Thomaston, Me....	J. A. Creighton & Co.
115835	J. W. B. F.	Shp.	3	3	St. Frances.....	1,898	1,757	231.4	41.8	17.7	1882	Bath, Me.....	Astoria, Oreg.....	Alaska Fisherman's Packing Co.
85715	J. W. B. H.	St. s.	3	2	*Cretan*.....⊙	2,350	1,651	267.0	40.5	16.4	1882	Chester, Pa.....	Baltimore, Md.....	Merchants & Miners' Transportation Co.
95688	J. W. B. P.	Shp.	2	3	Henry Villard.....	1,552	1,452	219.2	39.8	24.1	1882	Bath, Me.....	San Francisco, Cal	Henry Villard Co.
95689	J. W. B. Q.	*Sch.	3	3	Henry Falling.....	1,976	1,824	230.6	43.1	18.3	1882	.....do.....	Perth Amboy, N. J.	Thomas J. Scully.
76313	J. W. B. S.	Bkn.	1	3	John Smith.....	588	525	159.3	37.2	14.4	1882	Port Blakeley Wash	San Francisco, Cal	Geo. E. Billings.
135574	J. W. C. G.	Sch.	1	2	Ellen A. Swift.....	131	125	88.5	24.0	9.1	1882	Essex, Mass.....	New Bedford, Mass.	John A. Dunham.
140530	J. W. C. P.	Sch.	2	3	David Baird.....	665	632	151.8	35.8	15.9	1882	Bath, Me.....	Philadelphia, Pa....	Chas. T. Megee.
91446	J. W. C. R.	Sch.	1	3	Mary A. Hall.....	381	341	143.0	33.0	11.9	1882	Belfast, Me.....	Deer Isle, Me.....	Augustus O. Gross.
150253	J. W. D. L.	St. p.	2	2	Mohawk.....	1,414	1,244	255.0	38.0	13.0	1882	Boston, Mass.....	New York, N. Y....	Manhattan Navigation Co.
91458	J. W. D. Q.	Sch.	1	2	Mary A. Fisher.....	116	110	95.5	26.9	6.6	1882	Sayreville, N. J.....	Baltimore, Md	C. T. Beauchamp.
115845	J. W. D. V.	St. s.	2	2	*San José*.....⊙	2,080	1,538	283.0	37.0	21.0	1882	Chester, Pa.....	New York, N. Y....	Pacific Mail S. S. Co.
91465	J. W. G. B.	St. s.	2	3	Beluga.....	508	409	141.8	31.3	16.7	1882	Bath, Me.....	San Francisco, Cal..	Pacific Steam Whaling Co.
115856	J. W. G. K.	St. p.	2	2	Edgemont.....	1,409	818	241.0	37.1	14.6	1882	.....do.....	Hartford, Conn.....	Hartford and New York Transptn. Co.
135594	J. W. G. S.	Sch.	1	3	Eva A. Danenhower	228	216	116.6	30.2	8.7	1882	Camden, N. J.....	Boston, Mass.....	Raymond Alley.
140551	J. W. G. T.	Sch.	1	3	L. A. Plummer.....	394	336	129.7	32.2	12.4	1882	Bath, Me.....	New Bedford, Mass	Raymond Foster.
91469	J. W. H. B.	Sch.	1	3	M. V. B. Chase.....	457	380	143.3	35.5	12.5	1882	.....do.....	New York, N. Y....	Fields S. Pendleton.
115863	J. W. H. L.	St s.	2	2	*San Juan*.....⊙	2,076	1,496	283.0	37.0	21.0	1882	Chester, Pa.....	.....do.....	Pacific Mail S. S. Co.
126050	J. W. H. Q.	Sch.	2	3	Charles H. Sprague.	318	260	122.0	30.7	9.5	1882	Madison, Conn.....	.....do.....	Walter E. Crockett.
115865	J. W. K. B.	Sch.	1	3	Susie P. Oliver.....	272	236	128.6	32.3	9.2	1882	Bucksport, Me.....	Bangor, Me.....	Asa Tower.
140556	J. W. K. H.	Sch.	1	2	Lily.....	142	135	102.5	28.8	8.8	1882	San Francisco, Cal..	San Francisco, Cal..	Joseph Knowland.
91475	J. W. K. L.	Sch.	1	3	Mary Dodge.....	243	230	120.0	32.8	9.0	1882	Eureka, Cal.....	.....do.....	W. J. Woodside.
130235	J. W. K. M.	Bkn.	1	3	Newsboy.....	588	509	168.0	38.0	13.9	1882	San Francisco, Cal..	.....do.....	S. E. Slade.
85741	J. W. K. Q.	Sch.	1	3	George H. Ames....	443	378	150.0	34.0	11.6	1882	Waldoboro, Me.....	Deer Isle, Me	E. L. Haskell.
106109	J. W. K. S.	Sch.	2	3	Annie F. Conlon....	591	519	147.6	34.5	16.9	1882	Portsmouth, N. H..	Portsmouth, N. H..	Freeman R. Garrett.
120503	J. W. L. K.	Sch.	1	3	F. C. Pendleton....	408	340	145.7	33.2	12.3	1882	Bangor, Me.....	Belfast, Me.....	F. C. Pendleton.

SEAGOING Vessels, arranged in the Order of Signal Letters—Continued.

[Steel vessels in SMALL CAPITALS, iron vessels in *italics*.]

Official No.	Signal letters.	Rig.	Decks	Masts.	Name of vessel.	Gross tonnage.	Net tonnage.	Length.	Breadth.	Depth.	When built.	Where built.	Home port (where permanent document issues).	Name of managing or principal owner.
								Feet.	*Feet.*	*Feet.*				
3220	J. W. L. M.	Sch.	1	3	Beulah Land	105	157	122.0	23.7	8.0	1882	Bridgeton, N. J	Baltimore, Md	R. Duke Wathen.
135614	J. W. L. N.	Sch.	1	3	Emma S. Briggs	294	244	123.7	33.0	9.0	1882	Wiscasset, Me	Bath, Me	J. Manchester Haynes estate.
76354	J. W. M. B	Bkn.	1	3	Mary Barry	608	506	151.1	33.5	12.4	1882	East Deering, Me	Boston, Mass	William Harper, jr.
120508	J. W. M. R.	Sch.	1	3	Fanny Dutard	265	252	126.5	31.0	10.8	1882	San Francisco, Cal	Pt. Townsend, Wash	Matheson Fisheries Co.
3223	J. W. M. V.	Shp.	2	3	Berlin	1,634	1,416	222.5	40.0	24.6	1882	Phippsburg, Me	Portland, Oreg	Alaska-Portland Packers' Assn.
110554	J. W. N. C.	Sch.	1	2	Harold Blekum	192	185	112.5	30.5	8.9	1882	Eureka, Cal	Pt. Townsend, Wash	King & Winge Codfish Co.
106117	J. W. N. F.	Shp.	3	3	Abner Coburn	1,972	1,878	225.0	43.2	18.5	1882	Bath, Me	San Francisco, Cal	California Shipping Co.
145320	J. W. N. G.	St. s.	3	2	*Persian* ⊙	2,677	1,890	280.0	40.7	15.8	1882	Chester, Pa	Baltimore, Md	Merchants & Miners' Transportation Co.
100316	J. W. N. H.	*Sch.	1	3	I. F. Chapman	2,146	1,995	237.5	42.7	19.2	1882	Bath, Me	Perth Amboy, N. J.	Thomas J. Scully.
126068	J. W. N. K.	Sch.	1	3	Carrie Strong	473	412	151.0	35.3	12.2	1882	Thomaston, Me	Thomaston, Me	George Elliot.
157081	J. W. N. P.	Bkn.	1	3	Daisy Read	468	364	136.3	33.1	13.0	1882	Harrington, Me	New York, N. Y	John Swan.
135626	J. W. N. R.	St. s.	3	2	*Excelsior* ⊙	3,542	1,876	340.0	42.5	23.5	1882	Wilmington, Del	do	Southern Pacific Co.
76359	J. W. N. T.	Bkn.	1	3	J. B. Rabel	450	389	143.9	33.2	12.4	1882	Columbia Falls, Me	do	John Swan.
76362	J. W. P. D.	Bkn.	1	3	J. M. Griffith	606	529	162.5	39.6	13.5	1882	Seabeck, Wash	San Francisco, Cal	W. G. Tibbits.
157084	J. W. P. H.	Sch.	2	3	Daylight	660	571	157.2	35.4	15.9	1882	Belfast, Me	New York, N. Y	Louis Martin.
126070	J. W. P. Q.	Shp.	3	3	Charles E. Moody	2,003	1,734	233.9	43.4	18.2	1882	Bath, Me	Pt. Townsend, Wash	Northwestern Fisheries Co.
100319	J. W. P. S.	Sch.	1	3	Isaiah K. Stetson	313	271	136.9	31.3	10.3	1882	Brewer, Me	New York, N. Y	Coastwise Transptn. Co.
91507	J. W. Q. C.	Sch.	1	2	Maid of Orleans	180	171	110.2	29.5	9.8	1882	San Francisco, Cal	Pt. Townsend, Wash	Matheson Fisheries Co.
135632	J. W. Q. P.	Sch.	1	2	Ella Clifton	108	92	89.0	23.9	7.3	1872	St. John, N. B	Boston, Mass	Wm. White.
115889	J. W. Q. S.	Sch.	1	3	Stephen G. Loud	499	401	157.0	34.0	12.5	1882	Waldoboro, Me	Thomaston, Me	Dunn & Elliot Co.
130057	J. W. Q. T.	St. s.	1	2	*North America*	289	144	130.0	28.2	14.0	1876	Camden, N. J	New York, N. Y	John Arbuckle.
140582	J. W. R. D.	Sch.	2	3	Linah C. Kaminski	443	421	132.3	33.2	14.4	1882	Bath, Me	do	Charles M. Newins.
76369	J. W. R. H.	Sch.	1	3	Laura Haldt	522	452	152.5	35.0	13.5	1882	Wilmington, Del	Philadelphia, Pa	Haldt & Cummins.
80935	J. W. R. K.	Shp.	3	3	W. F. Babcock	2,130	1,993	240.8	43.8	19.3	1882	Bath, Me	San Francisco, Cal	Charles R. Bishop.
126076	J. W. R. L.	St. s.	3	2	*Quantico* ⊙	2,676	1,887	280.0	40.7	15.8	1882	Chester, Pa	Baltimore, Md	Merchants & Miners' Transportation Co.
126077	J. W. R. M.	Sch.	1	3	Charlotte T. Sibley	376	358	140.2	32.4	10.8	1882	Belfast, Me	Belfast, Me	F. C. Pendleton.
126078	J. W. R. T.	Sch.	1	2	Chas. G. Joyce	122	116	97.9	26.9	7.6	1882	Baltimore, Md	Baltimore, Md	T. W. Wheatley.
95730	J. W. R. V.	Sch.	1	3	Harold B. Cousens	379	360	139.0	34.0	11.6	1882	Boston, Mass	Portland, Me	Eastern and Southern Nav. Co.
80940	J. W. S. R.	Sch.	1	3	William Renton	447	376	148.4	36.4	11.9	1882	Port Blakeley, Wash	San Francisco, Cal	J. C. Eschen.
3226	J. W. S. V.	Sch.	1	3	Beulah	356	339	146.0	35.5	10.9	1882	San Francisco, Cal	do	Joseph Knowland.
80945	J. W. T. K.	Sch.	1	3	Winchester	303	241	128.2	30.3	9.1	1882	Bath, Me	Mt. Desert Ferry, Me.	J. A. Rodick.
115899	J. W. T. M.	Sch.	1	3	Susan N. Pickering	336	319	135.0	32.0	10.8	1882	Belfast, Me	Deer Isle, Me	Edwin L. Haskell.
115901	J. W. T. Q.	Sch.	2	3	Edward G. Hight	491	467	132.5	34.5	16.9	1883	Pettys Island, N. J.	Crisfield, Md	Robert B. White.
80950	J. W. V. L.	Sch.	1	3	William T. Donnell	538	482	149.1	34.2	14.6	1883	Bath, Me	Machias, Me	W. H. Strout.
130249	J. W. V. M.	St. s.	3	2	*Nacoochee* ⊙	2,680	1,905	280.0	40.7	15.8	1882	Chester, Pa	Savannah, Ga	Ocean S. S. Co.
95737	J. W. V. S.	Sch.	2	3	Herald	499	474	144.0	33.3	12.2	1883	Belfast, Me	New York, N. Y	J. F. Whitney & Co.
126089	K. B. C. F.	Sch.	1	3	Carrie A. Bucknam	287	235	128.0	29.2	10.5	1882	Verona, Me	Bucksport, Me	C. M. Perkins.
76386	K. B. C. M.	Sch.	1	3	John R. Penrose	455	432	148.0	34.6	12.2	1883	Milford, Del	New York, N. Y	Fields S. Pendleton.
76389	K. B. C. Q.	St. s.	2	3	Jeanie	1,071	862	186.3	37.9	18.8	1883	Bath, Me	Tacoma, Wash	Alaska Coast Co.
3234	K. B. C. W.	Sch.	1	2	Bertha D. Nickerson	143	89	100.0	24.6	9.4	1883	Boothbay, Me	New Bedford, Mass.	James F. Avery.
106145	K. B. D. J.	St. s.	2	2	*Advance* ⊙	2,604	1,650	295.0	38.4	23.4	1883	Chester, Pa	New York, N. Y	Panama R. R. Co.
85770	K. B. D. M.	*Sch.	2	3	Governor Robie	1,712	1,481	224.1	41.0	23.8	1883	Bath, Me	San Francisco, Cal	Cal. Shipping Co.
115914	K. B. D. R.	Sch.	1	3	Sailor Boy	328	316	139.3	33.8	12.8	1883	South Bend, Wash	Honolulu, Hawaii	Miller Salvage Co.
150280	K. B. D. V.	St. p.	1	0	*Pilgrim* ⊙	3,483	2,512	372.0	50.0	15.6	1882	Chester, Pa	Fall River, Mass	New England Navigation Co.
80954	K. B. F. M.	*Sch.	3	3	William H. Smith	2,485	2,343	232.4	43.3	18.5	1883	Bath, Me	Seattle, Wash	Welding & Independent Fisheries Co.
95749	K. B. F. W.	Sch.	1	3	Hattie H. Barbour	301	266	121.5	32.5	11.6	1883	Brewer, Me	Bangor, Me	S. W. Webster.
95752	K. B. G. L.	Sch.	1	2	Herbert	114	108	91.6	26.1	6.5	1883	East Boston, Mass	Gloucester, Mass	Rockport Granite Co.
135676	K. B. G. M.	Sch.	2	3	Emma F. Angell	862	819	174.9	37.3	15.4	1883	Bath, Me	New York, N. Y	Fields S. Pendleton.
135679	K. B. G. Q.	Sch.	1	3	Ewie B. Hall	425	360	148.0	33.9	11.5	1883	Waldoboro, Me	Rockland, Me	I. L. Snow & Co.
91554	K. B. G. T.	St. s.	3	2	*Mariposa* ⊙	3,158	1,939	314.0	41.0	17.3	1883	Philadelphia, Pa	Pt. Townsend, Wash.	Alaska S. S. Co.
80961	K. B. H. J.	Sch.	1	3	W. E. and W. L. Tuck	416	395	142.5	34.0	13.2	1883	Boston, Mass	Boston, Mass	Leonard C. Hewson.
130259	K. B. H. N.	St. s.	2	3	Narwhal	523	389	149.5	32.0	17.0	1883	San Francisco, Cal	San Francisco, Cal	Pacific Steam Whaling Co.
135683	K. B. H. R.	Sch.	1	2	Edith McIntyre	160	96	99.4	24.9	9.5	1883	Bath, Me	Portland, Me	St. John Lumber Co.
140616	K. B. J. G.	Sch.	2	3	Lewis K. Cottingham.	524	464	142.5	34.0	13.1	1883	Camden, N. J	do	George May estate.
140619	K. B. J. L.	Sch.	1	3	Lillebonne	218	207	122.7	31.6	9.2	1883	Eureka, Cal	San Francisco, Cal	H. W. Hutton.
91569	K. B. J. V.	Sch.	1	2	Marguerite	108	81	88.0	23.5	8.4	1883	Essex, Mass	Boston, Mass	Charles S. Waldo.
91570	K. B. L. H.	Sch.	1	3	Mattie J. Alles	229	190	120.8	30.0	8.9	1883	Yarmouth, Me	Machias, Me	Everett W. Wallace.
126138	K. B. L. N.	Bkn.	1	3	City of Papeete	389	370	145.6	32.1	12.6	1883	Fairhaven, Cal	San Francisco, Cal	Alaska Codfish Co.
115936	K. B. L. Q.	Sch.	1	3	Scotia	406	347	138.3	33.4	12.0	1883	Belfast, Me	Belfast, Me	F. C. Pendleton.
91574	K. B. L. R.	Sch.	2	3	Mary B. Wellington.	426	365	129.7	31.0	15.1	1883	New Bedford, Mass	Mt. Desert Ferry, Me	John G. Martin.
126139	K. B. L. V.	St. s.	2	2	City of Gloucester	560	395	142.5	28.0	11.6	1883	Brooklyn, N. Y	Boston, Mass	Boston and Gloucester Steamboat Co.
80972	K. B. M. C.	Sch.	1	2	Woodbury M. Snow.	107	102	73.4	21.4	7.5	1883	Rockland, Me	Rockland, Me	I. L. Snow & Co.
76420	K. B. M. J.	Sch.	1	3	John H. May	363	319	136.2	34.0	10.4	1883	Milford, Del	Philadelphia, Pa	Wm. C. May.

SEAGOING Vessels, arranged in the Order of Signal Letters—Continued.

[Steel vessels in SMALL CAPITALS, iron vessels in *italics*.]

Official No.	Signal letters.	Rig.	Decks.	Masts.	Name of vessel.	Gross tonnage.	Net tonnage.	Length.	Breadth.	Depth.	When built.	Where built.	Home port (where permanent document issues).	Name of managing or principal owner.
								Feet.	Feet.	Feet.				
106184	K.B.M.L.	St. s.	3	2	*Alameda*.....⊙	3,158	1,939	314.0	41.0	17.3	1883	Philadelphia, Pa....	Pt. Townsend, Wash.	Alaska S. S. Co.
120553	K.B.M.Q.	Sch.	2	3	Fortuna.....	612	534	151.4	34.5	14.5	1883	Boston, Mass.....	New London, Conn.	Gilbert Transportation Co.
106185	K.B.M.V	Sch.	1	3	Alice B. Phillips....	621	451	160.6	35.8	16.5	1883	Portsmouth, N.H..	New Haven, Conn..	Benedict-Manson Marine Co.
130270	K.B.N.H.	Sch.	1	3	Nellie W. Craig.....	492	468	146.0	35.4	14.0	1883	Port Jefferson, N.Y.	New York, N.Y....	Henry P. Havens.
80981	K.B.N.Q.	*Sch.	2	3	William H. Macy...	2,163	2,003	254.9	43.2	28.3	1883	Rockport, Me.....	.....do.....	Edgar F. Luckenbach.
85800	K.B.N.R.	St. s.	1	2	Culligan.....	1,748	1,464	263.0	39.1	22.0	1883	West Bay City, Mich	Buffalo, N.Y.....	John J. Boland.
140640	K.B.N.T.	St. s.	2	2	*Lampasas*.....⊙	2,942	2,236	329.0	45.5	21.5	1883	Chester, Pa.....	New York, N.Y....	Mallory S. S. Co.
110600	K.B.P.F.	Sch.	1	2	Rover.....	126	119	92.5	26.3	8.0	1883	Cambridge, Md.....	Crisfield, Md.....	Jacob Callaway.
145343	K.B.P.J.	St. s.	2	3	Thrasher.....	671	502	144.6	31.5	16.4	1883	Bath, Me.....	San Francisco, Cal..	Pacific Steam Whaling Co.
95768	K.B.P.L.	Sch.	1	3	Harold C. Beecher..	363	306	127.0	33.0	12.4	1883	Madison, Conn.....	New York, N.Y....	Fields S. Pendleton.
14419	K.B.P.Q.	Sch.	1	3	Kate B. Ogden.....	625	541	148.0	35.0	16.1	1883	Millbridge, Me.....	Philadelphia, Pa...	Haldt & Cummins.
155081	K.B.P.R.	Bk	2	3	Onaway.....	932	885	173.9	36.2	20.0	1883	Yarmouth, Me.....	Boston, Mass.....	Lewis K. Thurlow.
145345	K.B.P.W.	Sch.	1	3	Thomas L. James...	396	329	143.9	35.0	11.0	1883	New Haven, Conn..	New York, N.Y....	George E. Hammond.
130274	K.B.Q.C.	St. s.	1	2	Henry C. Rowe.....	220	135	120.6	23.4	8.5	1883	Port Jefferson, N.Y.	New Haven, Conn..	Henry C. Rowe.
106196	K.B.Q.D.	Sch.	1	3	Annie Ainslie.....	303	250	128.2	31.8	10.1	1883	Philadelphia, Pa....	Rockland, Me.....	F. W. Robinson.
80987	K.B.Q.H.	Sch.	1	3	Warner Moore.....	443	354	143.3	33.5	15.1	1883	Newburyport, Mass	Richmond, Va.....	John Chamberlin.
115944	K.B.Q.M.	Sch.	2	3	Susie H. Davidson..	546	482	149.7	35.3	14.3	1883	Camden, N.J.....	New York, N.Y....	Edwin S. Pendleton
106198	K.B.Q.R.	St. s.	2	2	*Alamo*.....⊙	2,942	2,236	329.0	40.5	21.5	1883	Chester, Pa.....	.....do.....	Mallory S. S. Co.
106199	K.B.Q.S.	Sch.	2	4	Maud B. Krum.....	687	633	159.1	35.5	16.7	1883	Bath, Me.....	Boston, Mass.....	J. H. Conant Co.
14420	K.B.Q.V.	St. p.	1	0	*Kingston*.....	1,064	813	193.5	36.0	13.3	1883	Newburgh, N.Y...	New York, N.Y....	West Shore R. R. Co.
135714	K.B.Q.W.	Sch.	1	3	Edward Stewart...	398	353	140.9	33.1	12.2	1883	Brewer, Me.....	Machias, Me.....	J. B. Dobbin.
115949	K.B.R.F.	*Sch.	2	3	St. James.....	1,536	1,453	218.5	41.3	23.7	1883	Bath, Me.....	Tacoma, Wash.....	Alaska Barge Co.
106208	K.B.R.Q.	Sch.	1	3	Anne Lord.....	287	246	125.0	32.7	9.9	1883	Brewer, Me.....	Thomaston, Me....	Frank W. Russell.
14422	K.B.S.C.	*Sch.	1	3	Kennebec.....	2,048	1,850	237.7	43.3	26.0	1883	Bath, Me.....	New York, N.Y....	Seaboard Transportation Co.
126164	K.B.S.L.	Sch.	1	3	Charles C. Lister...	280	266	127.0	33.0	9.3	1883	Milford, Del.....	.....do.....	William C. Reid.
106218	K.B.S.W.	Sch.	1	3	Abbie S. Walker....	190	154	103.7	28.7	8.5	1883	Jonesboro, Me.....	Vinalhaven, Me.....	Lucer E. Walls.
135732	K.B.T.N	Sch.	1	3	Emily F. Northam.	332	315	131.2	33.0	10.5	1883	Portland, Conn.....	New York, N.Y....	Allen C. Harvey.
135733	K.B.T.P.	Sch.	2	3	Elsie A. Bayles.....	296	252	115.5	30.5	14.0	1883	Port Jefferson, N.Y	Bangor, Me.....	Eastern Mfg. Co.
95781	K.B.V.H.	Sch.	1	3	Henrietta J. Powell.	316	244	132.3	30.3	9.4	1883	Bath, Me.....	Gulfport, Miss.....	John Alberts.
3270	K.B.V.T	Shp.	3	3	Benj. F. Packard...	2,156	2,013	244.2	43.2	18.2	1883	.....do.....	Pt. Townsend, Wash	Northwestern Fisheries Co.
126169	K.B.W.D.	Sch.	1	3	Crescent.....	465	400	150.8	34.8	12.4	1883	New London, Conn.	Newburyport, Mass	Thomas B. Mehaffy.
100344	K.B.W.J.	Sch.	1	3	Humarock.....	455	399	133.5	33.4	14.3	1883	Columbia Falls, Me.	Philadelphia, Pa....	Thomas Winsmore.
126177	K.C.B.J.	Sch.	2	3	Brookline.....	541	485	139.0	35.0	14.9	1883	Mauricetown, N.J..	Boston, Mass.....	Herbert W. Splane.
91643	K.C.B.M.	Sch.	1	3	Manie Saunders....	279	234	125.0	32.0	8.6	1883	Marshallville, N.J..	Mt. Desert Ferry, Me	Alfred B. Crabtree.
126150	K.C.B.Q.	St. p.	1	0	*State of New York*..	807	564	203.0	32.4	10.5	1883	Wyandotte, Mich...	Detroit, Mich.....	Detroit and Cleveland Navigation Co.
106238	K.C.B.S.	Sch.	1	3	A. B. Sherman.....	611	510	154.5	35.5	15.4	1883	Boston, Mass.....	Philadelphia, Pa....	E. P. Johnson.
91645	K.C.B.T.	Sch.	1	3	Mattie Newman....	354	282	140.6	34.0	9.8	1883	Yorktown, Va.....	Tuckerton, N.J....	George H. Loveland.
115975	K.C.D.G.	*Sch.	2	3	Harvard.....	1,603	1,435	218.7	39.9	24.2	1884	Brunswick, Me.....	Boston, Mass.....	New England Coal and Coke Co.
106247	K.C.D.J.	St. s.	1	2	*Aries*.....	114	57	89.5	20.1	9.0	1884	Philadelphia, Pa...	New London, Conn.	Thames Towboat Co.
126190	K.C.D.L.	Sch.	1	3	City of Baltimore..	357	286	137.9	33.4	9.4	1884	Bath, Me.....	Tampa, Fla.....	D. C. Gillett.
126191	K.C.D.M.	St. s.	1	2	*Charles F. Mayer*..	1,218	885	236.5	37.0	18.5	1884	Wilmington, Del...	Baltimore, Md.....	Consolidation Coal Co.
76484	K.C.H.F.	Sch.	1	3	John L. Treat.....	500	436	155.0	34.0	11.5	1884	Madison, Conn.....	Marblehead, Mass..	Chas. H. Barnes.
95792	K.C.H.V.	Sch.	1	3	H. S. Lanfair.....	402	346	138.0	32.7	10.0	1884	Baltimore, Md.....	Tuckerton, N.J....	John H. Cramer.
91663	K.C.H.W.	Sch.	1	3	Maud H. Dudley...	392	327	139.3	33.2	10.7	1884	Bath, Me.....	Bath, Me.....	Frederick J. Hinckley.
106260	K.C.J.T.	St. s.	2	3	Al-Ki.....⊙	1,259	888	200.1	38.2	23.3	1884	.....do.....	Ketchikan, Alaska..	H. C. Strong.
140601	K.C.J.W.	Sch.	2	3	Luther T. Garretson	572	491	146.0	34.6	15.6	1884	Millville, N.J.....	Boston, Mass.....	John M. Ward.
14427	K.C.L.B.	St. s.	2	2	Karluk.....	321	247	125.6	27.0	14.2	1884	Benicia, Cal.....	San Francisco, Cal..	Maurice J. Friedman.
135768	K.C.L.S.	Sch.	1	3	Elizabeth Gilbert...	576	482	148.3	35.0	12.6	1884	Bath, Me.....	New York, N.Y....	Fields S. Pendleton.
3282	K.C.M.F.	Sch.	1	3	Bradford C. French.	968	797	184.3	37.5	19.2	1884	Kennebunk Port, Me	Boston, Mass.....	Lewis K. Thurlow.
157125	K.C.M.J.	Sch.	1	3	Dora Allison.....	339	275	134.5	33.7	10.1	1884	Tottenville, N.Y...	Rockland, Me.....	Stillman J. Eaton.
126223	K.C.M.T.	St. s.	2	2	Coos Bay.....	544	403	180.5	27.0	14.0	1884	Marshfield, Oreg....	San Francisco, Cal..	Pacific Coast S. S. Co.
95803	K.C.M.V.	St. s.	3	2	*H. F. Dimock*.....	2,625	1,786	271.8	41.6	19.2	1884	Philadelphia, Pa....	Boston, Mass.....	Eastern S. S. Corporation.
81039	K.C.N.Q.	Sch.	1	3	Warren Adams.....	667	587	163.4	35.1	13.1	1884	Bowdoinham, Me...	Jacksonville, Fla...	John C. L'Engle.
126230	K.C.N.S.	Sch.	2	3	Charles W. Church.	844	718	179.3	37.9	15.5	1884	Bath, Me.....	Fall River, Mass...	Joseph H. Church.
95814	K.C.P.J.	Sch.	1	3	Henry Crosby.....	411	346	144.6	33.5	12.7	1884	Brewer, Me.....	Bangor, Me.....	Henry Lord.
126241	K.C.P.L.	St. s.	2	2	*City of Topeka*....⊙	1,057	746	198.0	35.2	18.0	1884	Chester, Pa.....	New York, N.Y....	Pacific Coast Co.
95815	K.C.P.M.	Sch.	1	3	Hattie Dunn.....	435	365	145.1	35.1	11.6	1884	Thomaston, Me....	Thomaston, Me....	George Elliot.
106286	K.C.P.N.	Sch.	1	3	A. and M. Carlisle...	350	302	135.4	32.6	10.8	1884	Milford, Del.....	Philadelphia, Pa....	William C. May.
76514	K.C.P.V.	Sch.	2	3	James Rothwell....	498	473	151.1	35.0	14.3	1884	Yarmouth, Me.....	Boston, Mass.....	Harrington, King & Co.
140717	K.C.P.W.	Sch.	2	3	Loring C. Ballard..	660	627	149.6	35.4	18.4	1884	Bath, Me.....	.....do.....	Howard Kelley.
91705	K.C.Q.H.	St. s.	1	3	Herman.....	410	229	131.3	29.9	12.2	1884	.....do.....	San Francisco, Cal..	Northwestern Investment Co.
120591	K.C.Q.J.	St. s.	1	2	*Theodore Weems*...	926	563	204.3	33.2	16.2	1884	Philadelphia, Pa....	Baltimore, Md.....	Baltimore and Carolina S. S. Co.
135800	K.C.R.G.	St. s.	3	4	*El Paso*.....	3,531	2,561	331.8	42.6	22.6	1884	.....do.....	New York, N.Y....	Southern Pacific Co.
106307	K.C.R.L.	Bkn.	2	3	Allanwilde.....	638	564	153.9	34.0	12.2	1884	Verona, Me.....	Boston, Mass.....	Ralph C. Emery.
126260	K.C.R.N.	Sch.	1	3	Carrie C. Ware.....	185	155	105.4	28.7	8.4	1884	Cherryfield, Me.....	Machias, Me.....	A. P. Ward.

SEAGOING VESSELS, ARRANGED IN THE ORDER OF SIGNAL LETTERS—Continued.

[Steel vessels in SMALL CAPITALS, iron vessels in *italics*.]

Official No.	Signal letters.	Rig.	Decks.	Masts.	Name of vessel.	Gross tonnage.	Net tonnage.	Length.	Breadth.	Depth.	When built	Where built.	Home port (where permanent document issues).	Name of managing or principal owner.
								Feet.	*Feet.*	*Feet.*				
3298	K.C.R.P.	Sch.	1	3	Bessie Brown	260	220	123.8	32.3	9.5	1884	Bethel, Del	New York, N. Y	George E. Hammond.
3299	K.C.R.Q.	Sch.	1	3	Bertie Minor	273	230	130.3	32.5	9.8	1884	Fairhaven, Cal	Eureka, Cal	F. O. Raven.
130317	K.C.R.V.	Sch.	1	3	Nettie Shipman	338	287	118.3	35.0	10.0	1884	Port Jefferson, N. Y	New York, N. Y	W. C. Reid.
110655	K.C.S.M.	St. s.	1	2	*Relief*	204	102	112.0	22.5	12.6	1884	Philadelphia, Pa	Eureka, Cal	Humboldt Lumber Mfrs. Assn.
106318	K.C.S.Q.	*Sch.	1	3	A. G. Ropes	2,438	2,328	258.2	44.7	28.4	1884	Bath, Me	New York, N. Y	Lewis Luckenbach.
85868	K.C.S.W.	Bk.	2	3	George Curtis	1,837	1,680	240.7	42.4	25.2	1884	Waldoboro, Me	San Francisco, Cal	North Alaska Salmon Co.
135814	K.C.T.D.	St. s.	3	2	*El Dorado*	3,531	2,561	331.8	42.6	22.6	1884	Philadelphia, Pa	New York, N. Y	Southern Pacific Co.
116028	K.C.T.V.	Sch.	1	3	Sallie I'on	550	478	143.8	34.7	12.8	1884	Searsport, Me	do	Fields S. Pendleton.
76549	K.C.T.W.	Sch.	2	3	John J. Hanson	628	556	149.0	34.4	17.5	1885	Bath, Me	Portsmouth, N. H	B. Frank Nealley.
116029	K.C.V.D.	St. s.	3	2	*Seneca*	2,729	1,911	271.5	40.0	16.4	1884	Chester, Pa	New York, N. Y	N. Y. and Cuba Mail S. S. Co.
76550	K.C.V.G.	*Sch.	2	3	Julia Rollins	616	569	146.4	34.9	16.9	1884	Baltimore, Md	Philadelphia, Pa	Henry W. Cook.
145394	K.C.V.J.	Sch.	2	3	T. W. Dunn	707	634	163.3	35.4	16.6	1884	Thomaston, Me	do	Haldt & Cummins.
130528	K.C.V.S.	St. s.	1	0	*Norfolk*	211	105	116.3	23.0	12.0	1885	Wilmington, Del	do	N. Y., Phila. and Norfolk R. R. Co.
130329	K.C.V.T.	Sch.	1	3	Nat Meader	278	224	119.8	29.8	10.3	1885	Wiscasset, Me	Bath, Me	J. Manchester Haynes.
150344	K.C.W.D.	St.s.	3	2	*Philadelphia* ⊙	2,520	1,900	300.0	35.0	20.6	1885	Philadelphia, Pa	Wilmington, Del	Atlantic & Caribbean Steam Nav. Co.
126278	K.C.W.F.	St.p.	1	0	*Cape Charles*	761	469	252.5	36.1	13.0	1885	Wilmington, Del	Gulfport, Miss	Gulf and Ship Island R. R. Co.
3314	K.D.B.G.	St.s.	1	2	*Bolivar*	234	117	127.1	23.2	9.6	1885	Philadelphia, Pa	New York, N. Y	Panama R. R. Co.
145403	K.D.B.P.	St.p.	1	0	T. C. Walker	786	702	200.0	38.8	9.0	1885	Stockton, Cal	San Francisco, Cal	California Nav. and Improvement Co.
76578	K.D.B.S.	Sch.	1	2	John Hagerty	335	223	129.3	28.7	9.0	1885	Tottenville, N. Y	New York, N. Y	Merritt & Chapman Derrick and Wrecking Co.
95836	K.D.C.L.	St.s.	1	3	H. S. Pickands	625	505	181.4	32.5	13.4	1884	Grand Haven, Mich.	Detroit, Mich	Teagan Transf. Co.
85891	K.D.C.M.	*Sch.	2	3	George R. Skolfield.	1,728	1,646	232.1	39.9	24.6	1885	Brunswick, Me	New York, N. Y	Seaboard Transptn. Co.
76586	K.D.C.P.	Sch.	2	3	J. Manchester Haynes.	795	683	179.6	35.8	20.2	1885	Waldoboro, Me	Boston, Mass	Chas. F. Webb.
3329	K.D.F.B.	St.s.	2	2	Beverly	1,413	1,012	222.9	35.7	22.2	1885	Baltimore, Md	New York, N. Y	Colonial Navigation Co.
126316	K.D.F.C.	St.s.	2	2	*Comal* ⊙	2,934	2,251	320.0	42.8	21.5	1885	Chester, Pa	do	Mallory S. S. Co.
135805	K.D.F.H.	*Sch.	1	3	Emily S. Baymore	256	231	124.0	27.0	9.0	1884	Dennisville, N. J	do	Valvoline Oil Co.
81086	K.D.F.L.	Sch.	2	3	William E. Downes.	753	638	164.0	37.3	18.0	1885	Bath, Me	New Haven, Conn	E. H. Weaver.
120627	K.D.F.P.	Sch.	1	3	Fannie and Fay	233	198	117.5	30.8	8.8	1885	New London, Conn.	Deer Isle, Me	Samuel W. Goss.
81094	K.D.F.V.	Bk.	2	3	W. B. Flint	835	746	178.4	35.4	17.7	1885	Bath, Me	Astoria, Oreg	Astoria Savings Bank.
106395	K.D.G.P.	Sch.	1	2	Arthur D. Story	103	75	85.0	23.3	9.6	1885	Essex, Mass	Gloucester, Mass	Hugh Parkhurst.
91818	K.D.G.Q.	St.s.	2	2	*Mascotte* ⊙	884	520	195.5	30.0	19.6	1885	Philadelphia, Pa	New Haven, Conn	Peninsular and Occidental S. S. Co.
150365	K.D.G.R.	Sch.	1	2	Puritan	116	110	85.5	28.7	7.3	1886	Belfast, Me	S. W. Harbor, Me	Clarence L. Lynam.
116088	K.D.G.W.	Sch.	1	2	Sarah E. Lee	103	74	83.2	23.0	8.6	1886	Essex, Mass	Fall River, Mass	James P. Galligan, jr.
85918	K.D.H.N.	Sch.	1	2	Gladstone	102	74	82.4	23.2	8.8	1886	do	Provincetown, Mass	Philip A. Whorf.
126344	K.D.H.Q.	Sch.	1	2	Carleton Bell	139	104	93.7	24.5	9.3	1886	Bath, Me	New Bedford, Mass.	A. L. Sylvia.
116097	K.D.H.W.	Sch.	2	3	Samuel Dillaway	739	623	170.4	35.2	17.9	1886	do	Bath, Me	Wm. T. Donnell.
116098	K.D.J.F.	St.s.	2	0	Sappho	275	137	149.8	28.8	9.5	1886	do	Portland, Me	Maine Cent. R. R. Co.
145419	K.D.J.G.	Sch.	1	2	Tom Beattie	140	133	93.7	28.3	7.4	1886	do	New Haven, Conn	Est. John Beattie.
85921	K.D.J.L.	St.s.	1	2	Greenwood	195	144	114.0	31.0	9.0	1886	San Francisco, Cal	San Francisco, Cal	Greenwood S. S. Co.
106415	K.D.J.M.	Ga. s.	1	2	Atlantic	84	77	83.0	23.0	9.5	1886	Brooklyn, N. Y	Key West, Fla	T. Sandberg.
130354	K.D.J.N.	St.p.	1	0	Nantucket	629	468	190.0	33.0	9.0	1886	Camden, N. J	New Bedford, Mass.	N. B., M. V. and Nantucket Steamboat Co.
130350	K.D.J.Q.	St.s.	3	0	*Newburgh*	1,033	741	200.0	32.0	11.0	1886	Philadelphia, Pa	New York, N. Y	Central Hudson Steamboat Co.
120640	K.D.J.V.	Sch.	1	2	Fortuna	145	138	102.6	29.6	8.3	1886	Fairhaven, Cal	Tacoma, Wash	Blom Codfish Co.
14447	K.D.L.F.	Sch.	1	2	Kennebec	187	157	103.7	27.4	9.4	1886	Brewer, Me	Calais, Me	George W. Lord.
135886	K.D.L.G.	Sch.	2	4	Eva B. Douglass	1,093	910	194.6	40.5	18.3	1886	Bath, Me	New York, N. Y	William A. Anderson.
150374	K.D.L.P.	Bkn.	1	3	Planter	524	498	158.7	37.5	13.5	1886	Port Ludlow, Wash.	San Francisco, Cal	Edw. E. Kentfield.
126365	K.D.L.R.	Sch.	2	4	R. P. Pendleton	1,124	952	193.2	40.1	17.8	1886	Bath, Me	New York, N. Y	Fields S. Pendleton.
126376	K.D.M.B.	St.s.	1	1	H. C. Rowe & Co	500	340	144.8	28.4	10.0	1886	Port Jefferson, N. Y.	New Haven, Conn	Henry C. Rowe.
91859	K.D.M.F.	Sch.	1	2	Monitor	110	78	88.0	23.7	9.5	1886	Essex, Mass	Gloucester, Mass	Gorton-Pew Fisheries Co.
3353	K.D.M.G.	Sch.	2	4	Benjamin F. Poole	1,155	1,098	202.4	40.2	19.9	1886	Bath, Me	Stonington, Conn	Atlantic Shipping Co.
157178	K.D.M.H.	St.s.	1	2	ILA	88	40	101.3	16.5	9.0	1886	Newburgh, N. Y	Newport News, Va.	Frank Lee.
135897	K.D.M.N.	St.s.	3	4	*El Monte*	3,531	2,561	331.8	42.6	22.6	1886	Philadelphia, Pa	New York, N. Y	Southern Pacific Co.
91861	K.D.M.P.	Sch.	1	2	Maine	190	181	105.4	28.0	8.5	1886	Bath, Me	Washington, D. C	James O. Carter.
150375	K.D.M.Q.	St.s.	1	0	*Portsmouth*	214	107	116.3	23.0	12.0	1886	Wilmington, Del	Philadelphia, Pa	N. Y., Phila., and Norfolk R. R. Co.
106443	K.D.N.C.	St.s.	4	2	*Alliance* ⊙	3,905	2,364	335.0	42.0	15.0	1886	Chester, Pa	New York, N. Y	Panama R. R. Co.
85944	K.D.N.G.	Sch.	1	2	George A. Lawry	108	102	85.7	23.8	7.6	1886	Jonesboro, Me	do	John T. Glynn.
126391	K.D.N.P.	St.s.	3	2	*Cherokee* ⊙	2,556	1,966	264.0	43.0	18.8	1886	Philadelphia, Pa	do	Clyde S. S. Co.
116130	K.D.N.Q.	Bkn.	1	3	S. N. Castle	514	464	155.8	35.1	13.7	1886	Port Blakeley, Wash	San Francisco, Cal	George A. Moore & Co.
116132	K.D.N.S.	St.s.	3	2	*Seminole* ⊙	2,556	1,966	264.0	43.0	18.8	1886	Philadelphia, Pa	New York, N. Y	Clyde S. S. Co.
126396	K.D.N.V.	Sch.	2	3	Childe Harold	781	674	179.6	34.0	18.1	1886	Bath, Me	New Haven, Conn	Benedict-Manson Marine Co.

SEAGOING Vessels, arranged in the Order of Signal Letters—Continued.

[Steel vessels in SMALL CAPITALS, iron vessels in *italics*.]

Official No.	Signal letters.	Rig.	Decks	Masts.	Name of vessel.	Gross tonnage.	Net tonnage.	Length.	Breadth	Depth.	When built.	Where built.	Home port (where permanent document issues).	Name of managing or principal owner.
								Feet.	*Feet.*	*Feet.*				
135471	K.D.P.B.	St.s.	1	0	John Garrett	118	79	90.4	19.4	11.1	1880	Newburgh, N. Y.	New York, N. Y.	James McWilliams Towing Line.
140596	K.D.P.C.	St.s.	1	0	Luther C. Ward	106	53	98.0	21.5	9.8	1882	do	Hartford, Conn.	H. and N. Y. T. Co.
116137	K.D.P.J.	St.s.	1	2	*Shawmut*	1,624	1,100	259.0	36.0	18.8	1879	Sunderland, Eng.	Philadelphia, Pa.	Southern S. S. Co.
95903	K.D.P.V.	St.s.	3	2	*Herman Winter*	2,625	1,768	271.8	41.6	19.2	1887	Philadelphia, Pa.	Boston, Mass	Eastern S. S. Corporation.
106456	K.D.Q.B.	*Sch.	2	3	*Conemaugh*	1,774	1,714	254.0	40.5	24.3	1879	Liverpool, Eng	Port Arthur, Tex.	Gulf Refining Co.
126409	K.D.Q.C.	Ga.s.	1	2	Chetco	103	98	83.6	27.4	7.2	1887	Benicia, Cal	San Francisco, Cal.	Benjamin J. Walters.
100086	K.D.Q.P.	St.s.	1	2	Mermaid	184	92	120.1	23.5	10.5	1873	New Brunswick, N.J	Philadelphia, Pa.	Elisha Webb, jr.
155136	K.D.Q.R.	St.s.	3	2	*Olivette* ⊙	1,678	1,026	274.3	35.2	11.9	1887	Philadelphia, Pa.	New Haven, Conn.	Peninsular and Occidental S. S. Co.
126413	K.D.Q.W.	Sch.	2	4	Carrie A. Lane	802	703	178.2	35.9	17.3	1887	Bath, Me.	Sag Harbor, N. Y.	John B. Phillips.
91923	K.D.S.C.	Sch.	1	3	Millville	365	305	134.0	30.2	11.9	1887	Camden, N. J.	Philadelphia, Pa.	R. D. Wood & Co.
130370	K.D.S.H.	St.s.	1	2	Navarro	232	171	126.0	32.0	10.4	1887	San Francisco, Cal.	San Francisco, Cal.	Hobbs, Wall & Co.
130369	K.D.S.M.	St.s.	2	2	*Nueces* ⊙	3,367	2,465	328.0	44.2	21.2	1887	Chester, Pa.	New York, N. Y.	Mallory S. S. Co.
140884	K.D.S.N.	Bgn.	1	2	Lurline	358	336	135.0	34.0	13.0	1887	Benicia, Cal	San Francisco, Cal.	Crown Lumber Co.
106484	K.D.S.P.	St.s.	1	2	Alcatraz	255	193	130.2	31.0	10.8	1887	San Francisco, Cal.	do	L. E. White Lumber Co.
116163	K.D.T.B.	Sch.	1	2	Senator Saulsbury	107	77	86.6	23.3	9.0	1887	Essex, Mass	Gloucester, Mass	Hugh Parkhurst.
95920	K.D.T.G.	St.s.	1	0	*Homer Ramsdell*	1,181	822	225.0	32.5	11.8	1887	Newburgh, N. Y.	New York, N. Y.	Central Hudson Steamboat Co.
120690	K.D.V.F.	Sch.	1	3	Fred E. Sander	463	389	157.0	37.1	11.3	1887	Port Blakeley, Wash	San Francisco, Cal.	George E. Billings.
150405	K.D.V.H.	St.s.	3	2	*Parthian* ⊙	2,082	1,405	267.8	38.0	16.5	1887	Wilmington, Del.	Baltimore, Md.	Merchants & Miners' Transportation Co.
150408	K.D.V.L.	Sch.	2	3	Phineas W. Sprague.	788	708	175.9	35.1	18.0	1887	Thomaston, Me.	Thomaston, Me.	F. W. Dunne estate.
116170	K.D.V.P.	St.s.	1	2	SUSQUEHANNA	233	116	158.5	22.0	11.4	1887	Wilmington, Del.	Wilmington, N. C.	Ocean Fisheries Co.
130384	K.D.V.Q.	Ga.s.	1	2	Newark	120	114	93.5	27.2	7.5	1887	Benicia, Cal	San Francisco, Cal.	Monterey Lime Co.
150410	K.D.V.S.	St.s.	1	2	Pasadena	300	235	141.0	31.1	10.4	1887	San Francisco, Cal.	do	Albion Lumber Co.
140876	K.D.V.T.	Sch.	1	3	Lizzie Vance	442	383	148.5	36.1	11.3	1887	Port Blakeley, Wash	do	B. H. Tietjen.
28110	K.D.V.W.	Sch.	1	3	Zampa	385	322	145.7	36.0	10.4	1887	Port Madison, Wash	do	J. R. Hanify Co.
135946	K.D.W.B.	Sch.	1	3	Esther Buhne	290	245	134.6	34.0	9.0	1887	Eureka, Cal	Eureka, Cal	H. H. Buhne.
91952	K.D.W.H.	Ga.s.	1	2	Monterey	126	119	96.5	28.0	7.5	1887	Benicia, Cal	San Francisco, Cal.	Charles Anderson.
126452	K.D.W.J.	Sch.	1	3	C. C. Wehrum	395	337	139.0	36.0	10.1	1887	Wilmington, Del.	New York, N. Y.	John F. Wilbert.
76707	K.F.B.L.	Sch.	1	3	Jennie E. Righter	647	565	171.0	35.4	14.6	1887	Madison, Conn.	New Haven, Conn.	Benedict-Manson Marine Co.
91968	K.F.B.M.	Sch.	2	4	Mount Hope	1,105	989	204.0	42.4	19.7	1887	Camden, Me.	New York, N. Y.	Fields S. Pendleton.
130395	K.F.B.P.	St.s.	1	2	Noyo	316	229	150.0	33.2	10.5	1887	San Francisco, Cal.	San Francisco, Cal.	National S. S. Co.
3392	K.F.B.R.	Sch.	2	4	Blanche H. King	1,156	1,021	192.0	42.0	17.1	1888	Bath, Me.	New York, N. Y.	Fields S. Pendleton.
110761	K.F.B.V.	Sch.	1	3	Richard F. C. Hartley.	469	398	145.8	34.2	12.0	1888	do	do	Henry Crew.
106521	K.F.C.B.	Sch.	1	3	Allen A	342	266	145.0	35.0	9.4	1888	Fairhaven, Cal	San Francisco, Cal.	Montesano Shipping Co.
85986	K.F.C.G.	Sch.	1	3	Glendale	296	281	142.2	34.0	9.0	1888	do	do	C. G. F. Peterson.
76718	K.F.C.L.	St.s.	1	2	Jennie	127	69	99.5	22.3	8.6	1888	Benicia, Cal	do	Alaska Packers' Assn.
161579	K.F.C.M.	Sch.	2	4	Viking	1,017	966	189.6	40.1	18.5	1888	Bath, Me.	New York, N. Y.	George A. Tooker.
116199	K.F.C.V.	*Sch.	1	2	*S. O. Co. of N. Y. No. 56.*	589	589	162.1	30.1	14.4	1888	Chester, Pa.	do	Standard Oil Co.
106534	K.F.C.W.	Sch.	1	2	A. E. Whyland	130	96	89.8	24.1	9.6	1888	Essex, Mass	New Bedford, Mass.	Benjamin D. Cleveland.
106541	K.F.D.H.	Sch.	1	3	Arthur V. S. Woodruff.	193	155	105.6	27.1	10.3	1888	do	do	James A. Tilton.
116212	K.F.D.R.	Bk.	1	3	S. C. Allen	690	632	177.2	37.0	14.3	1888	Bath, Me.	Honolulu, Hawaii	Allen & Robinson.
85998	K.F.D.S.	Sch.	1	3	Grace Seymour	633	493	166.0	34.2	16.0	1888	Hadlyme, Conn.	Crisfield, Md	J. W. Brooks, jr.
95954	K.F.D.T.	Sch.	1	2	Herman F. Kimball.	125	100	84.6	26.5	7.1	1888	Boothbay, Me.	Rockport, Me.	S. E. & H. L. Shepherd Co.
92004	K.F.G.D.	St.p.	2	0	Mount Hope	880	440	193.1	58.8	11.5	1888	Chelsea, Mass	Providence, R. I.	Prov., Fall River and Newport Stmbt. Co.
76735	K.F.G.J.	Sch.	1	3	John Peirce	405	353	147.0	34.3	10.0	1888	Bath, Me.	New York, N. Y.	George E. Hammond.
135995	K.F.G.Q.	Sch.	1	4	E. K. Wood	519	447	170.2	37.5	11.4	1888	Port Blakeley, Wash	San Francisco, Cal.	James Madison.
92022	K.F.G.R.	St.s.	2	2	*Monmouth*	1,440	931	260.5	35.1	14.0	1888	Philadelphia, Pa.	New York, N. Y.	Central R. R. Co. of N. J.
140944	K.F.G.S.	St.s.	1	3	Lakme	529	404	176.8	38.8	12.6	1888	Port Madison, Wash	San Francisco, Cal.	Charles Nelson Co.
126502	K.F.G.V.	Ga.s.	1	2	Charles Levi Woodbury.	105	66	90.0	23.7	9.8	1888	Essex, Mass	Pt. Townsend, Wash.	Aurora Land Co.
76742	K.F.H.B.	Sch.	1	3	J. Frank Seavey	412	336	144.0	33.9	10.2	1888	Bath, Me.	Portsmouth, N. H.	J. Frank Seavey.
116228	K.F.H.D.	St.s.	1	2	Seneca	157	78	136.6	19.0	11.5	1888	Boston, Mass	New York, N. Y.	Michael Blasins.
130417	K.F.H.G.	St.s.	1	2	North Fork	322	244	157.3	33.7	10.5	1888	Fairhaven, Cal	San Francisco, Cal.	Charles Nelson Co.
141005	K.F.J.D.	St.s.	2	2	†Livingstone	2,134	1,622	281.0	41.0	20.0	1889	Wyandotte, Mich.	Detroit, Mich	Michigan Navigation Co.
95978	K.G.B.C.	Sch.	2	3	Horatio L. Baker	829	720	180.1	35.8	18.1	1888	Bath, Me.	Bath, Me.	Gardiner G. Deering.
110794	K.G.B.D.	Sch.	1	4	Robert Searles	600	504	182.8	38.0	13.6	1888	Port Blakeley, Wash	San Francisco, Cal.	B. H. Tietjen.
140969	K.G.B.P.	Sch.	1	2	Lucy May	104	98	84.8	25.4	6.5	1888	Cherryfield, Me	Machias, Me	D. H. Wilson.
76764	K.G.B.R.	Sch.	1	2	John Q. Ferguson	129	122	105.2	21.0	7.6	1888	Sharptown, Md	Baltimore, Md.	R. Duke Wathen.
76767	K.G.B.V.	Sch.	1	3	Jeremiah Smith	409	336	143.9	35.0	10.3	1888	New London, Conn.	New Haven, Conn.	E. H. Weaver.
120731	K.G.B.W	Sch.	2	4	F. and T. Lupton	922	797	188.6	40.0	17.1	1888	Wilmington, Del.	Perth Amboy, N. J.	A. P. Longstreet.
100438	K.G.C.N.	St.s.	2	2	IROQUOIS ⊙	3,601	2,873	324.0	46.3	19.1	1888	Philadelphia, Pa	New York, N. Y.	Clyde S. S. Co.

† Composite.

SEAGOING VESSELS, ARRANGED IN THE ORDER OF SIGNAL LETTERS—Continued.

[Steel vessels in SMALL CAPITALS, iron vessels in *italics*.]

Official No.	Signal letters.	Rig.	Decks.	Masts.	Name of vessel.	Gross tonnage.	Net tonnage.	Length.	Breadth.	Depth.	When built.	Where built.	Home port (where permanent document issues).	Name of managing or principal owner.
								Feet.	Feet.	Feet.				
155157	K. G. C. S.	Sch.	1	3	Oceania Vance	445	384	148.5	36.1	11.3	1888	Port Blakeley, Wash	San Francisco, Cal.	Coast Shipping Co.
110808	K. G. C. V.	Sch.	1	2	Richard Cromwell	118	112	98.5	26.5	6.6	1888	Madison, Md	Baltimore, Md.	Charles M. Struven.
92072	K. G. D. P.	Sch.	1	3	Pendleton Satisfaction.	524	459	154.5	35.0	12.5	1889	Bath, Me	Belfast, Me.	F. C. Pendleton.
157238	K. G. D. Q.	St. s.	4	2	*Dorchester* ⊙	2,537	1,875	261.0	40.0	15.3	1889	Wilmington, Del	Baltimore, Md.	Merchants & Miners' Transportation Co.
126539	K. G. D. S.	Sch.	1	2	C. T. Hill	140	133	93.0	30.2	7.5	1889	San Francisco, Cal.	San Francisco, Cal.	James J. Whelan.
106551	K. G. F. H.	Ga. s.	1	2	Alert	99	73	92.5	23.1	11.0	1888	Boston, Mass.	Boston, Mass.	A. D. Malloch.
92076	K. G. F. M.	Sch.	1	2	Margarett	138	107	92.2	22.7	8.8	1889	Essex, Mass.	New Bedford, Mass.	James F. Avery.
27635	K. G. F. N.	St. s.	1	1	Thames	447	369	160.5	23.0	8.3	1889	Philadelphia, Pa.	New London, Conn.	Norwich and New York Propeller Co.
161604	K. G. F. P.	Sch.	1	2	Valkyria	139	104	92.6	24.1	10.2	1889	Boothbay, Me.	Portland, Me.	John A. Cook Co.
130434	K. G. F. S.	Sch.	1	2	Nellie Dixon	111	68	101.9	23.4	9.1	1889	Boston, Mass.	Boston, Mass.	Leslie M. Akers.
81160	K. G. F. V.	Sch.	1	3	W. F. Jewett	474	407	155.7	37.7	12.0	1887	Port Ludlow, Wash.	San Francisco, Cal.	Joseph Knowland.
81210	K. G. H. D.	Sch.	2	3	White Wings	648	585	168.0	33.4	17.2	1889	Baltimore, Md.	Philadelphia, Pa.	David Baird Co.
145512	K. G. H. L.	Sch.	1	2	T. W. Cooper	158	150	99.0	28.3	8.3	1889	East Machias, Me.	Boston, Mass.	Stetson, Cutler & Co.
76805	K. G. H. Q.	Sch.	2	4	Jacob S. Winslow	910	823	180.4	36.9	18.0	1889	Bath, Me.	Portland, Me.	Eleazer W. Clark.
81244	K. G. H. V.	St. s.	1	2	Wrestler	198	99	115.2	25.5	13.2	1889	Boston, Mass.	New York, N. Y.	River and Harbor Transptn. Co.
130439	K. G. J. D.	St. s.	1	2	Niko	814	658	189.0	35.2	13.0	1889	Trenton, Mich.	Chicago, Ill.	Edward Hines.
126554	K. G. J. M.	Sch.	2	4	Charles K. Schull	884	827	176.3	38.0	18.2	1889	Camden, N. J.	Philadelphia, Pa.	Charles T. Megee.
14484	K. G. J. P.	St. p.	1	2	Iroquois	1,652	1,271	256.0	37.6	13.1	1889	Bath, Me.	New York, N. Y.	McAllister Bros.
150471	K. G. J. Q.	St. p.	2	0	PURITAN ⊙	4,593	3,075	403.5	52.5	18.1	1889	Chester, Pa.	Fall River, Mass.	New England Navigation Co.
92100	K. G. J. W.	Sch.	2	4	Massasoit	1,377	1,212	216.8	43.1	21.0	1889	Bath, Me.	New Haven, Conn.	Benedict-Manson Marine Co.
96010	K. G. L. B.	Sch.	2	4	Henry S. Little	1,096	984	195.2	41.0	19.1	1889	do	New York, N. Y.	George E. Hammond.
86046	K. G. L. C.	Sch.	1	4	Golden Shore	699	626	185.1	38.5	14.2	1889	Port Blakeley, Wash	San Francisco, Cal.	S. E. Slade.
130444	K. G. L. D.	St. s.	1	0	*Transfer No. 10*	217	108	114.0	23.6	11.6	1889	Wilmington, Del.	New Haven, Conn.	N. Y., N. H. and Hartford R. R. Co.
76814	K. G. L. F.	Sch.	1	4	John B. Manning	1,190	955	198.9	40.1	17.4	1889	do	Perth Amboy, N. J.	Amos Birdsall, jr.
106635	K. G. L. S.	St. s.	1	2	Texas	116	58	105.4	18.0	9.8	1889	Bristol, R. I	Baltimore, Md.	Eastern Shore Development S. S. Co.
76823	K. G. L. T.	Sch.	1	3	Joel Cook	401	319	146.0	34.2	10.4	1889	Bath, Me.	New York, N. Y.	George E. Hammond.
76825	K. G. L. V.	Sch.	1	3	Julia Frances	183	174	112.9	27.8	8.6	1889	Kennebunk Pt., Me.	Ellsworth, Me.	John O. Whitney.
136064	K. G. L. W.	St. s.	3	4	*El Mar*	3,531	2,539	331.8	42.6	22.6	1889	Philadelphia, Pa.	New York, N. Y.	Southern Pacific Co.
116145	K. G. M. H.	Bkn.	1	3	S. G. Wilder	604	557	166.8	37.3	14.0	1887	Port Blakeley, Wash	San Francisco, Cal.	J. J. Bennett.
110831	K. G. M. L.	St. s.	1	0	McAllister	140	70	95.9	22.6	11.3	1889	Brooklyn, N. Y.	New York, N. Y.	McAllister Bros.
126574	K. G. M. P.	St. s.	2	2	C. W. Morse	509	254	154.4	30.0	17.6	1889	Bath, Me.	do	Do.
141016	K. G. M. Q.	Sch.	2	4	Lydia M. Deering	1,224	1,063	204.7	41.1	21.1	1889	do	Bath, Me.	Gardiner G. Deering.
92118	K. G. M. S.	Sch.	2	4	Marjory Brown	1,210	1,061	198.0	40.7	17.8	1889	Wilmington, Del.	New York, N. Y.	S. K. J. Thompson.
126576	K. G. M. T.	St s.	3	2	*Caracas* ⊙	2,886	1,850	311.6	40.2	20.5	1889	Philadelphia, Pa.	Wilmington, Del.	Atlantic and Caribbean St. Nav. Co.
110833	K. G. M. W.	Sch.	1	3	Robert McFarland	641	544	174.5	37.5	13.3	1889	Thomaston, Me.	Thomaston, Me	George Elliot.
86065	K. G. N. D.	Sch.	2	4	George M. Grant	1,254	1,148	211.8	40.3	17.8	1889	Westhaven, Conn.	New Haven, Conn.	Benedict-Manson Marine Co.
14487	K. G. N. H.	Sch.	1	2	Kate Darlington	135	128	97.8	28.0	7.1	1889	Baltimore, Md.	Baltimore, Md.	Thos. J. Hopkins.
141025	K. G. N. M.	Sch.	1	3	Longfellow	267	228	127.6	30.5	9.1	1889	Bath, Me.	New Bedford, Mass.	Joseph R. Slocum.
136079	K. G. N. P.	St. s.	1	0	*Express*	945	538	272.0	44.1	12.6	1889	Wilmington, Del.	New Haven, Conn.	N. Y., N. H. and Hartford R. R. Co.
130450	K. G. N. Q.	St. s.	1	0	*New York*	770	523	207.5	31.1	12.4	1889	do	Philadelphia, Pa.	New York, Phila. and Norfolk R. R. Co.
141027	K. G. N. S.	St. s.	3	2	SABINE ⊙	3,328	2,478	314.0	46.2	20.3	1889	Chester, Pa.	New York, N. Y.	Mallory S. S. Co.
110837	K. G. N. W.	Sch.	1	4	Robert Lewers	732	669	185.1	39.2	14.3	1889	Port Blakeley, Wash	San Francisco, Cal.	Robert Lewers Co.
155173	K. G. P. F.	Sch.	2	4	O. H. Brown	1,051	959	187.2	41.3	16.9	1889	Bath, Me.	Perth Amboy, N. J.	Joseph A. Brown.
141021	K. G. P. H.	St. s.	1	2	*Defiance*	255	127	122.0	22.2	14.2	1889	Camden, N. J.	San Francisco, Cal.	J. D. Spreckels & Bros. Co.
92132	K. G. P. J.	Bk.	2	3	Matanzas	1,028	929	190.3	37.4	17.5	1889	Bath, Me.	New York, N. Y.	Fields S. Pendleton.
76838	K. G. P. M.	Sch.	1	2	Joseph P. Johnson	98	93	87.6	23.7	9.2	1889	Essex, Mass.	Provincetown, Mass	Joseph C. Brazil.
92134	K. G. P. N.	Sch.	1	3	Mary L. Crosby	487	394	143.1	34.2	12.4	1889	Millbridge, Me.	Belfast, Me.	W. S. Pendleton.
126597	K. G. P. Q.	St. s.	2	2	*Dorothy Bradford* ⊙	1,746	1,197	228.9	38.0	22.0	1889	Philadelphia, Pa.	Boston, Mass.	Cape Cod S. S. Co. Trustees.
3446	K. G. P. T.	Bkn.	2	3	Bruce Hawkins	614	546	152.0	35.6	16.0	1889	East Boston, Mass.	Philadelphia, Pa.	Z. S. Steelman.
106678	K. G. P. V.	Sch.	2	4	Augustus Welt	1,221	1,111	203.9	40.9	21.5	1889	Waldoboro, Me.	Boston, Mass.	Harrington, King & Co.
76843	K. G. Q. C.	*Sch.	2	2	J. R. Teel	870	756	177.6	38.0	19.3	1889	Newburyport, Mass.	Philadelphia, Pa.	H. W. Cook.
106682	K. G. Q. J.	Sch.	2	4	Alicia B. Crosby	1,113	1,016	204.4	40.3	18.5	1889	Bath, Me.	Portland, Me.	Eleazer W. Clark.
92139	K. G. Q. L.	Sch.	2	4	Marguerite	1,553	1,407	234.6	46.1	20.8	1889	do	Fall River, Mass.	Whitman Chase, jr.
76846	K. G. Q. S.	Sch.	2	3	John Swan	716	619	149.5	34.1	18.6	1889	Columbia Falls, Me.	New York, N. Y.	John Swan.
136097	K. G. Q. W.	Sch.	1	2	Essex	116	84	88.7	23.8	10.2	1889	Essex, Mass.	Gloucester, Mass.	Gorton-Pew Fisheries Co.
81246	K. G. R. B.	Sch.	1	3	Waltham	523	448	165.9	35.0	12.0	1889	Boston, Mass.	Boston, Mass.	H. W. Barter.
136098	K. G. R. C.	Sch.	1	3	Edna	325	282	122.5	32.7	10.4	1889	Columbia Falls, Me.	Machias, Me.	John E. Rogers.
106686	K. G. R. H.	Sch.	1	3	Annie B. Mitchell	463	397	145.3	34.1	11.9	1889	Madison, Conn.	New London, Conn.	Carlos Barry.
126600	K. G. R. J.	Sch.	1	3	Clifford I. White	305	259	122.2	32.5	10.4	1889	Harrington, Me.	Machias, Me.	Everett I. White.
161615	K. G. R. N.	Sch.	1	4	Van Lear Black	634	546	159.3	35.8	12.9	1889	Baltimore, Md.	Jacksonville, Fla.	I. Burton Davidson.
126603	K. G. R. P.	Sch.	2	4	Clara A. Donnell	1,177	990	203.8	41.1	20.0	1889	Bath, Me.	Boston, Mass	Chas. F. Webb.

SEAGOING VESSELS, ARRANGED IN THE ORDER OF SIGNAL LETTERS—Continued.

[Steel vessels in SMALL CAPITALS, iron vessels in *italics*.]

Official No.	Signal letters.	Rig.	Decks.	Masts.	Name of vessel.	Gross tonnage.	Net tonnage.	Length.	Breadth.	Depth.	When built.	Where built.	Home port (where permanent document issues).	Name of managing or principal owner.
								Feet.	*Feet.*	*Feet.*				
100457	K. G. R. T.	Bkn.	1	3	Irmgard	670	614	176.6	37.8	14.4	1889	Port Blakeley, Wash	San Francisco, Cal.	Clifton H. Knoll.
14488	K. G. R. V.	St. s.	3	2	*Kansas City* ⊙	3,679	2,163	327.0	45.0	1 8.8	1889	Chester, Pa.	do.	San Francisco and Portland S. S. Co.
3141	K. G. S. F.	St. s.	1	2	*Battler*	153	104	108.4	22.0	9.4	1881	Philadelphia, Pa.	New York, N. Y.	Chas. E. McWilliams.
20599	K. G. S. L.	Sch.	1	2	Quickstep	104	75	91.0	24.0	10.2	1889	Essex, Mass.	Gloucester, Mass.	Arthur Longmire.
100459	K. G. S. Q.	Sch.	1	3	Ira B. Ellems	305	264	123.0	28 6	8.6	1889	Rockland, Me.	Boothbay, Me.	J. H. Pinkham.
86076	K. G. S. T.	Bkn.	1	3	Gardiner City	475	451	169.0	39.0	12.0	1889	North Bend, Oreg.	San Francisco, Cal.	R. H. Swayne.
120791	K. G. T. J.	Sch.	1	4	Florence Creadick	732	657	164.4	35.0	13.3	1890	Milton, Del.	Philadelphia, Pa.	Wm. M. Lank.
27637	K. G. T. R.	St. s.	3	2	ROSE CITY ⊙	3,468	2,154	336.2	43.2	22.3	1889	Chester, Pa.	San Francisco, Cal.	San Francisco and Portland S. S. Co.
76863	K. G. T. S.	Bkn.	2	3	John S. Emery	919	803	167.7	35.7	22.1	1890	Boston, Mass.	Boston, Mass.	Ralph C. Emery.
126605	K. G. T. V.	Sch.	2	4	Clarence H. Venner.	934	814	184.7	38.0	20.4	1890	Newburyport, Mass.	Hyannis, Mass.	Uriah B. Fisk.
100462	K. G. T. W.	St. s.	1	2	*International*	400	200	130.0	26.0	16.2	1890	Philadelphia, Pa.	Philadelphia, Pa.	Reading Co.
126606	K. G. V. C.	Sch.	1	3	Mark Pendleton	534	456	149.4	34.7	12.8	1890	Bath, Me.	New York, N. Y.	Fields S. Pendleton.
92153	K. G. V D.	St. s.	1	2	*Mars*	278	139	117.2	23.0	15.7	1890	Camden, N. J.	Philadelphia, Pa.	F. W. Munn.
100465	K. G. V. F.	St. s.	3	2	*Indian* ⊙	2,110	1,424	267.0	38.0	26.0	1890	Wilmington, Del.	Baltimore, Md.	Merchants & Miners' Transportation Co.
126607	K. G. V. H.	Sch.	2	4	Asbury Fountain	1,032	929	190.9	38.2	18.8	1890	Thomaston, Me.	New York, N. Y.	S. K. J. Thompson.
155177	K. G. V. M.	St. s.	3	2	NORTHWESTERN ⊙	3,496	2,334	336.2	43.2	22.0	1889	Chester, Pa.	Pt. Townsend, Wash	Alaska S. S. Co.
116312	K. G. V. Q.	*Sch.	1	2	Schuylkill	841	824	186.5	35.0	16.0	1890	Perth Amboy, N. J.	Philadelphia, Pa.	Reading Co.
120793	K. G. W. D.	Sch.	1	3	Frederick Roessner.	406	326	144.6	33.0	11.1	1890	Bath, Me.	New Bedford, Mass.	Timothy C. Allen.
14494	K. G. W. H.	Shp.	2	4	STAR OF SCOTLAND	2,293	2,146	300.2	43.1	24.2	1887	Port Glasgow, Scot.	San Francisco, Cal.	Alaska Packers' Assn
3461	K. G. W. M.	*Sch.	1	2	Brookside	841	824	186.5	35.0	16.0	1890	Perth Amboy, N. J.	Philadelphia, Pa.	Reading Co.
126615	K. H. B. G.	Sch.	1	3	Celia F.	412	353	145.7	34.4	12.0	1890	Brewer, Me.	Boston, Mass.	Irving G. Hall.
106715	K. H. B. N.	Sch.	1	2	Altana M. Jagger	132	125	102.4	22.0	7.8	1890	Wilmington, Del.	Providence, R. I.	Alfred J. Miller.
3466	K. H. B. Q.	Sch.	1	2	Beechwood	841	824	186.5	35.0	16.0	1890	Perth Amboy, N. J.	Philadelphia, Pa.	Reading Co.
92171	K. H. B. S.	St. s.	2	2	MAVERICK ⊙	1,561	1,118	240.0	36.2	24.0	1890	Baltimore, Md.	San Francisco, Cal.	Standard Oil Co.
120795	K. H. B. T.	Sch.	1	2	Fred A. Emerson	122	98	85.0	26.5	7.6	1890	Boothbay Harbor, Me.	Bangor, Me.	Curtis Durgain.
116320	K. H. B. V.	Sch.	1	2	Sunbeam	108	103	82.9	26.0	6.5	1890	Bath, Me.	Bath, Me.	James L. Spinney.
96039	K. H. C. D.	St. s.	3	2	*H. M. Whitney*	2,706	1,790	271.8	43.0	19.2	1890	Philadelphia, Pa.	Boston, Mass.	Eastern S. S. Corporation.
130470	K. H. C. N.	*Sch.	2	3	Riverside	863	845	176.0	36.8	17.3	1890	Brooklyn, N. Y.	New York, N. Y.	N. Y., Susq. and Western Coal Co.
126624	K. H. C. Q.	Sch.	2	4	Charles Davenport	1,297	1,157	199.2	41.8	20.8	1890	Bath, Me.	Portland, Me.	Eleazer W. Clark.
106731	K. H. C. S.	St. s.	1	0	*Atkins Hughes*	115	57	88.7	19.0	10.2	1890	Philadelphia, Pa.	Philadelphia, Pa.	James E. Hughes.
14497	K. H. C. W.	*Sch.	1	2	Kohinoor	841	824	186.5	35 0	16.1	1890	Perth Amboy, N. J.	do.	Reading Co.
126628	K. H. D. G.	Sch.	2	4	Charles A. Campbell.	1,586	1,493	228.3	46.4	21.6	1890	Bath, Me.	Perth Amboy, N. J.	Lewis H. Pearce.
150489	K. H. D. S.	Sch.	2	4	Percy Birdsall	1,127	894	191.0	39.0	17.6	1890	Wilmington, Del.	do.	Edward L. Holmes.
141063	K. H. D. V.	Sch.	1	3	Laura L. Sprague	594	508	154.4	36.2	11.2	1890	Rockland, Me.	Mobile, Ala.	Jewett M. Scott.
136122	K. H. F. C.	Sch.	1	3	Edward H. Blake	544	484	154.7	34.6	13.0	1890	Millbridge, Me.	Bangor, Me	Fred T. Hall.
116326	K. H. F. J.	Sch.	1	3	Sadie C. Sumner	672	586	176.7	37.5	14.1	1890	Thomaston, Me.	Rockland, Me.	Dunn & Elliot Co.
106747	K. H. F. M.	Slp.	1	1	Albert Baldwin	123	117	86.0	27.2	7.3	1890	Essex, Mass.	Gloucester, Mass	Rockport Granite Co.
106750	K. H. F. Q.	Sch.	1	3	Addie P. McFadden.	251	199	125.2	30.1	8.1	1890	Bath, Me	Bath, Me.	William T. Donnell.
130479	K. H. F. T.	St. s.	1	2	Nathan Hale	299	149	121.8	27.0	14.2	1890	New London, Conn.	New London, Conn.	Thames Towboat Co.
126647	K. H. F. W.	St. s.	1	2	*Daniel Willard*	361	180	134.5	25.5	15.3	1890	Camden, N. J.	New York, N. Y.	Pennsylvania Coal Co.
106756	K. H. G. D.	Bk.	1	3	Albert	682	624	182.1	38.3	14 6	1890	Port Blakeley, Wash.	San Francisco, Cal.	Albert Co.
126651	K. H. G. M.	Sch.	1	3	Carrie E. Look	530	457	154.6	35.2	12.0	1890	Rockland, Me.	Rockland, Me.	William T. Cobb.
126652	K. H. G. R.	Sch.	1	3	Sedgwick	605	473	165.3	36.1	13.2	1890	Thomaston, Me	New York, N. Y	William C. Reid.
145549	K. H. G. S.	Sch.	2	3	Thomas F. Pollard	707	617	157.5	34.0	17.0	1890	Dennisville, N. J.	do.	Edwin Smith.
106760	K. H. G. W.	*Sch.	1	2	Alice	639	615	169.4	33.8	15.3	1890	Boston, Mass.	Boston, Mass.	Commercial Towboat Co.
92200	K. H. J. D.	Sch.	3	4	Major Pickands	984	873	184.2	37.9	12.1	1890	East Deering, Me.	Portland, Me.	Eleazer W. Clark.
76933	K. H. J. F.	St. s.	1	0	BAY STATE	1,245	914	265.0	36.0	22.0	1890	Superior, Wis.	Belfast, Me.	White Oak Transportation Co.
92202	K. H. J. Q.	Sch.	2	4	Maria O. Teel	1,125	982	197.9	40.2	18.9	1890	Newburyport, Mass.	Boston, Mass.	Wm. R. King.
106761	K. H. J. R.	Sch.	2	4	Alice Holbrook	722	643	170.2	35.9	18.3	1890	Camden, Me.	New York, N. Y.	Wm. B. Bowne.
136142	K. H. L. B.	Bkn.	1	3	Ethel V. Boynton	739	654	161.3	34.0	16.2	1890	Harrington, Me	do.	A. H. Bull S. S. Co.
130489	K. H. L. G.	*Sch.	2	3	Oakland	926	907	176.0	34.6	19.3	1890	Brooklyn, N. Y.	do.	N. Y., Susq. and Western Coal Co.
126635	K. H. L. J.	St. s.	2	2	*City of Seattle* ⊙	1,411	767	244.6	40.0	15.0	1890	Philadelphia, Pa.	do.	Pacific Coast Co.
130493	K. H. L. S.	*Sch.	2	3	Edgewater	864	845	176.0	36.8	17.3	1890	Brooklyn, N. Y.	do.	N. Y., Susq. and Western Coal Co.
116344	K. H. L. T.	St. s.	4	2	SEGURANCA ⊙	4,033	2,806	321.3	45.3	17.4	1890	Chester, Pa.	do.	N. Y. and Cuba Mail S. S. Co.
116349	K. H. M. C.	Sch.	1	3	Sequoia	341	324	150.0	35.0	11.0	1890	Fairhaven, Cal.	San Francisco, Cal.	Union Fish Co.
120804	K. H. M. D.	Sch.	1	2	Florence A.	154	126	96.5	27.4	7.2	1890	Cherryfield, Me.	Tappahannock, Va.	Geo. H. New.
120805	K. H. M. L.	Sch.	1	3	Francis Goodnow	359	341	134.4	33.3	10.7	1890	Harbor View, Mass.	Boston, Mass.	E. P. Boggs estate.
141081	K. H. M. Q.	Sch.	2	4	Lyman M. Law	1,300	1,154	211.1	40.3	18.1	1890	Westhaven, Conn.	New Haven, Conn.	Benedict-Manson Marine Co.
130500	K. H. M. V.	St. s.	2	2	MURRELL	311	155	125.0	25.0	14.7	1890	Camden, N. J.	Boston, Mass	New England Coal and Coke Co.
161003	K. H. N. D.	Sch.	1	4	King Cyrus	717	630	188.5	38.4	14.7	1890	Port Blakeley, Wash.	San Francisco, Cal.	Joseph Knowland.
27639	K. H. N. F.	St. s.	3	2	YUCATAN ⊙	3,525	2,317	336.2	43.2	22.3	1890	Chester, Pa.	Pt. Townsend, Wash.	Alaska S. S. Co.
92223	K. H. N. G.	Sch.	2	3	Mary B. Baird	908	811	170.0	36.4	19.1	1890	Camden, N. J.	Philadelphia, Pa.	William C. May.

SEAGOING Vessels, arranged in the Order of Signal Letters—Continued.

[Steel vessels in SMALL CAPITALS, iron vessels in *italics*.]

Official No.	Signal letters.	Rig.	Decks.	Masts.	Name of vessel.	Gross tonnage.	Net tonnage.	Length.	Breadth.	Depth.	When built.	Where built.	Home port (where permanent document issues).	Name of managing or principal owner.
								Feet.	*Feet.*	*Feet*				
106774	K.H.N.P.	St. s.	3	2	*Algonquin*.....⊙	2,832	2,257	276.0	43.0	19.0	1890	Philadelphia, Pa....	New York, N. Y....	Clyde S. S. Co.
157283	K.H.N.W.	Sch.	1	3	Damietta and Joanna.	330	273	132.5	31.8	10.6	1890	Yarmouth, Me.....	Portland, Me.....	Horace M. Sargent.
150501	K.H. P.C.	Bgn.	1	2	Pitcairn.....	156	137	93.5	27.2	10.0	1890	Benicia, Cal.....	San Francisco, Cal..	Herbert R. Spencer.
161005	K.H. P.J.	Bkn.	2	3	Kremlin.....	786	698	161.6	36.2	17.3	1890	Bath, Me.....	Boston, Mass.....	Ralph C. Emery.
126675	K.H. P.N.	Sch.	1	4	Carrier Dove.....	707	634	188.7	39.0	14.2	1890	Port Blakeley, Wash.	San Francisco, Cal..	Nelson Andrews.
126679	K.H. P.T.	Sch.	1	3	Clara A. Phinney...	480	388	152.0	34.4	11.4	1890	Bath, Me.....	Mobile, Ala.....	Robert Bush.
116362	K.H. P.V.	Bk.	2	3	St. Katherine.....	1,201	1,090	202.8	39.3	19.1	1890	.....do.....	San Francisco. Cal..	Red Salmon Canning Co.
136155	K.H. Q.D.	St. s.	2	2	*Elihu Thomson*.....	896	448	195.1	28.0	20.6	1888	Newcastle, Eng.....	Tacoma, Wash.....	Charles Richardson.
96077	K.H. Q.L.	Sch.	1	3	Harry W. Haynes..	295	250	129.3	31.0	9.8	1890	Ellsworth, Me.....	Ellsworth, Me.....	Whitcomb Haynes & Co.
96078	K.H. Q.N.	*Sch.	1	2	Henry Clay.....	841	824	186.5	35.0	16.0	1890	Perth Amboy, N. J.	Philadelphia, Pa....	Reading Co.
76907	K.H. Q.P.	Sch.	1	3	J. M. Weatherwax..	384	365	140.0	27.8	11.4	1890	Aberdeen, Wash....	San Francisco, Cal..	S. B. Peterson-Friis Co.
130510	K.H. Q.R.	St. s.	1	0	*Piankatank*.....	899	611	200.0	31.0	11.0	1890	Wilmington, Del....	Baltimore, Md.....	Baltimore, Chesapeake and Atlantic R. R. Co.
150502	K.H. Q.S.	St. p.	2	0	PLYMOUTH.....⊙	3,770	2,280	352.0	50.4	18.8	1890	Chester, Pa.....	Fall River, Mass....	New England Navigation Co.
3478	K.H.Q.T.	*Sch.	1	2	Bessie.....	640	626	168.9	33.7	15.1	1890	Boston, Mass.....	Boston, Mass.....	Commercial Towboat Co.
91966	K.H. Q.V.	St. s.	1	2	*Manteo*.....	719	535	190.0	26.0	9.0	1887	Wilmington, Del....	Mobile, Ala.....	Mobile and Gulf S. S. Co.
106787	K.H.R. B.	Sch.	1	3	Azalea.....	344	327	150.0	35.0	11.0	1890	Eureka, Cal.....	San Francisco, Cal..	Wm. G. Mugan.
76911	K.H.R. D.	Sch.	1	3	J. E. du Bignon....	542	458	157.7	35.0	13.4	1890	Boston, Mass.....	Boston, Mass.....	W. A. Turner.
106788	K.H.R. F.	Sch.	1	3	Abbie Bowker.....	191	182	104.7	29.6	8.6	1890	Phippsburg, Me....	Thomaston, Me.....	George Elliot.
116364	K.H.R. G.	Sch.	1	4	Salvator.....	467	385	160.0	36.0	11.6	1890	Eureka, Cal.....	San Francisco, Cal..	W. I. Bly.
157285	K.H.R. J.	Sch.	2	4	D. H. Rivers.....	1,072	963	190.8	38.7	19.1	1890	Thomaston, Me.....	Thomaston, Me.....	George Elliot.
157286	K.H.R. N.	Sch.	1	3	D. J. Sawyer.....	343	288	136.8	32.4	10.8	1890	Jonesport, Me.....	San Juan, P. R.....	Mateo Fajardo y Cardona.
81300	K.H.R. Q.	Sch.	1	3	Winnegance.....	257	213	126.7	30.4	8.2	1890	Phippsburg, Me....	Lubec, Me.....	Robert J. Peacock.
86116	K.H.R.W.	Sch.	2	4	George E. Walcott..	1,553	1,388	212.7	44.1	19.6	1890	Bath, Me.....	Portland, Me.....	Eleazer W. Clark.
130512	K.H. S. B.	St. s.	1	2	*Boswell*.....	311	155	125.0	25.0	14.7	1890	Camden, N. J.....	Boston, Mass.....	New England Coal and Coke Co.
96085	K.H. S. M.	Sch.	2	4	Henry J. Smith.....	1,108	998	199.1	38.8	19.2	1890	Thomaston, Me.....	New York, N. Y....	Edwin Smith.
161643	K.H. S. N.	St. s.	4	2	VIGILANCIA.....⊙	4,115	2,934	321.8	45.2	16.5	1890	Chester, Pa.....	.....do.....	N. Y. and Cuba Mail S. S. Co.
86119	K.H. S. P.	Sch.	1	3	Georgia Gilkey.....	641	571	158.2	36.0	12.4	1890	Searsport, Me.....	Mobile, Ala.....	Jewett M. Scott.
92245	K.H. S. Q.	Sch.	1	2	Morris and Cliff....	132	125	84.2	23.5	7.2	1890	Rockland, Me.....	Rockland, Me.....	Rockland-Rockport Lime Co.
116370	K.H. S. T.	*Sch.	3	3	Shenandoah.....	3,406	3,154	299.7	49.1	19.9	1890	Bath, Me.....	Perth Amboy, N. J.	Thomas J. Scully.
116372	K.H. T. G.	*Sch.	1	2	St. Nicholas.....	841	824	186.5	35.0	16.0	1890	Perth Amboy, N. J.	Philadelphia, Pa....	Reading Co.
116374	K.H. T. S.	Sch.	1	3	Sadie.....	310	294	142.0	34.0	9.0	1890	Fairhaven, Cal.....	San Francisco, Cal..	Joseph Knowland.
126691	K.H. V.B.	Sch.	1	3	Charles K. Buckley.	507	430	153.4	34.2	12.0	1890	Millbridge, Me.....	Newark, N. J.....	F. and L. A. Heidritter.
120821	K.H. V.D.	Sch.	1	3	Fred B. Balano.....	263	214	117.1	30.3	9.3	1890	St. George, Me.....	Lubec, Me.....	Bion M. Pike.
141102	K.H. V.F.	Sch.	1	3	Lizzie E. Dennison.	528	452	141.5	33.0	14.9	1890	East Deering, Me...	Mobile, Ala.....	W. A. Bodden.
96089	K.H. V.M.	Sch.	2	3	Margaret B. Rouss.	701	671	158.3	35.5	18.0	1890	Harrington, Me....	New York, N. Y....	John Swan.
116378	K.H.W.D.	Sch.	1	4	Spokane.....	639	570	183.0	38.5	13.2	1890	Port Blakeley, Wash	Port Townsend, Wash.	Puget Sound Commercial Co.
76921	K.H.W.J.	St. s.	1	0	*Jacob Paulsen*.....	97	48	82.0	19.0	9.0	1890	Philadelphia, Pa....	Savannah, Ga.....	Propeller Tow Boat Co.
141106	K.H.W.N.	Sch.	2	4	Laura C. Anderson.	960	766	183.2	38.5	17.6	1891	Bath, Me.....	Philadelphia, Pa....	James C. Conwell.
110887	K.H.W.Q.	Sch.	1	3	Robert A. Snyder..	375	302	138.4	33.1	10.0	1891	Milford, Del.....	.....do.....	George May.
116380	K.H.W.R.	Ga. s.	1	2	Shenandoah.....	110	69	86.4	24.0	9.2	1890	Essex, Mass.....	Boston, Mass.....	J. C. Gannon.
141108	K.H.W.S.	Sch.	1	3	Laura M. Lunt.....	567	507	149.2	34.8	12.4	1890	Rockland, Me.....	New York, N. Y....	Samuel P. Blackburn.
141109	K.H.W.V.	Ga. s.	1	3	L. N. Dantzler.....	139	90	104.0	24.5	6.8	1890	Scranton, Miss.....	Gulfport, Miss.....	L. N. Dantzler Lumber Co.
141112	K. J. B. H.	Sch.	1	3	Lucy.....	309	294	142.0	34.0	9.0	1890	Fairhaven, Cal.....	San Francisco, Cal..	Joseph Knowland.
145568	K. J. B. L.	St. s.	1	2	Triton.....	259	129	114.5	26.5	14.5	1890	Boston, Mass.....	Norfolk, Va.....	Lamberts Point Towboat Co.
110891	K. J. B. Q.	Sch.	2	4	Rob Roy.....	785	684	171.0	38.0	17.3	1891	Camden, N. J.....	Philadelphia, Pa....	George Warner.
96095	K. J. B. S.	Sch.	1	2	Henry Seymour....	169	160	91.0	30.7	8.3	1890	Tottenville, N. Y...	New York, N. Y....	Merritt & Chapman Derrick and Wrecking Co.
145570	K. J. B. T.	Sch.	1	3	Tofa.....	631	535	172.9	35.2	13.1	1891	Bath, Me.....	Mobile, Ala.....	J. M. Scott.
81310	K. J. B. V.	St. s.	1	0	*Lexington*.....⊙	1,248	697	246.0	46.0	15.5	1891	Wilmington, Del...	New York, N. Y....	Colonial Navigation Co.
92254	K. J. B.W.	Sch.	1	2	Mary E. Lynch.....	185	158	98.7	28.6	8.5	1890	Newcastle, Me.....	Deer Isle, Me.....	Geo. E. Robbins.
86151	K. J. C. G.	St. p.	1	0	Gay Head.....	701	443	203.0	34.0	11.6	1891	Philadelphia, Pa....	New Bedford, Mass.	N. B., M. V. and Nantucket St. Bt. Co.
141116	K. J. C. H.	Sch.	1	2	Lizzie Griffin.....	107	71	95.3	24.0	10.0	1891	Essex, Mass.....	Bangor, Me.....	Alonzo D. Jones.
136173	K. J. C. L.	St. s.	1	2	*Edgar F. Luckenbach*	272	136	120.2	25.0	14.0	1891	Camden, N. J.....	New York, N. Y....	Edgar F. Luckenbach.
106804	K. J. C. M.	St. s.	1	2	*Asher J. Hudson*...	136	68	92.0	21.0	10.0	1891	.....do.....	Wilmington, Del...	Hudson Transportation Co.
145571	K. J. C. N.	Sch.	1	3	Thomas J. Shryock.	173	164	117.4	23.7	7.7	1891	Bethel, Del.....	Seaford, Del.....	William J. Insley.
145572	K. J. C. P.	Sch.	2	4	The Josephine.....	639	563	173.0	36.0	15.0	1890	Baltimore, Md.....	Baltimore, Md.....	C. C. Paul & Co.
126702	K. J. C. Q.	Bkn.	1	4	Charles F. Crocker..	855	762	204.0	40.0	15.0	1890	Alameda, Cal.....	San Francisco, Cal..	Sanders & Kirchmann.

SEAGOING VESSELS, ARRANGED IN THE ORDER OF SIGNAL LETTERS—Continued.

[Steel vessels in SMALL CAPITALS, iron vessels in *italics*.]

Official No.	Signal letters.	Rig.	Decks.	Masts.	Name of vessel.	Gross tonnage.	Net tonnage.	Length.	Breadth.	Depth.	When built.	Where built.	Home port (where permanent document issues).	Name of managing or principal owner.
								Feet.	*Feet.*	*Feet.*				
157290	K. J. C. R.	Sch.	1	3	Donna T. Briggs	204	158	111.2	29.3	8.6	1891	Mystic, Conn	Stonington, Conn	James McColl.
130526	K. J. C. V.	St. s.	1	0	*Concord* ⊙	1,248	697	246.0	46.0	15.5	1891	Wilmington, Del	New York, N. Y	Colonial Navigation Co.
86131	K. J. D. M.	Sch.	1	2	Galilee	354	328	132.5	33.5	12.7	1891	Benicia, Cal	San Francisco, Cal	Union Fish Co.
81313	K. J. D. N.	St. s.	2	2	Bellingham	333	249	136.0	20.0	10.0	1891	Portland, Oreg	Pt. Townsend, Wash	Inland Navigation Co.
92265	K. J. D. P.	Sch.	1	3	Millie R. Bohannan	686	579	162.5	36.9	13.2	1891	Milford, Del	Philadelphia, Pa	William C. May.
81315	K. J. D. Q.	Sch.	1	3	William H. Sumner	572	489	165.0	35.5	13.0	1891	Camden, Me	New York, N. Y	William C. Reid.
106636	K. J. F. B.	St. s.	2	3	AMERICA	2,171	1,748	274.7	42.2	13.0	1889	Buffalo, N. Y	Milwaukee, Wis	Wisconsin Transportation Co.
3467	K. J. F. C.	St. s.	2	3	BRAZIL	2,186	1,655	276.1	40.2	21.6	1890	do	do	Do.
140930	K. J. F. D.	St. s.	2	2	LACKAWANNA	2,015	1,595	260.0	39.2	21.6	1888	Cleveland, Ohio	Buffalo, N. Y	Buffalo Transit Co.
116235	K. J. F. H.	St. s.	2	2	SCRANTON	2,015	1,595	260.0	39.2	21.6	1888	do	do	Do.
106748	K. J. F. L.	St. s.	1	1	HORNET	297	202	175.0	24.0	13.8	1890	Wilmington, Del	Houston, Tex	C. A. Barbour.
120833	K. J. F. M.	Sch.	2	4	Fanny C. Bowen	1,007	892	202.2	38.2	16.2	1891	Bath, Me	Fall River, Mass	Joseph A. Bowen.
86134	K. J. F. W.	Sch.	1	2	Gladiator	112	75	92.6	24.3	10.0	1891	Essex, Mass	Bucksport, Me	T. M. Nicholson.
145575	K. J. G. B.	Sch.	1	3	Thomas Winsmore	435	381	144.4	34.2	10.6	1891	Milton, Del	Philadelphia, Pa	Thomas Winsmore.
110774	K. J. G. C.	St. s.	1	2	Robert Mills	2,070	1,712	256.0	40.2	23.5	1888	Buffalo, N. Y	Buffalo, N. Y	Oliver G. Donaldson.
136182	K. J. G. H.	Sch.	1	3	Ella L. Davenport	543	470	151.4	34.6	12.9	1891	Bath, Me	Bath, Me	James B. Drake & Sons.
76932	K. J. G. M.	Sch.	2	3	John B. Coyle	685	607	155.3	34.8	16.8	1891	do	Portland, Me	Eleazer W. Clark.
145578	K. J. G. R.	Sch.	1	3	Thomas H. Lawrence.	374	322	134.7	33.3	11.0	1891	Boston, Mass	Boston, Mass	Edwin P. Boggs estate.
106813	K. J. G. V.	Sch.	1	3	Ætna	350	297	133.8	32.3	11.8	1891	Brewer, Me	New York, N. Y	Fields S. Pendleton.
81267	K. J. G. W.	St. s.	1	2	Walter Adams	271	175	133.0	24.3	12.8	1890	Noank, Conn	Greenport, N. Y	Atlantic Fertilizer and Oil Co.
126719	K. J. H. D.	St. s.	3	2	CONCHO ⊙	3,724	2,640	329.5	47.0	21.2	1891	Chester, Pa	New York, N. Y	Mallory S. S. Co.
141131	K. J. H. V.	Sch.	1	2	Lena White	126	101	90.0	24.2	8.8	1891	Rockland, Me	Rockland, Me	William T. Cobb.
86133	K. J. L. C.	Sch.	1	3	Greenleaf Johnson	390	322	141.5	35.0	12.6	1891	Bridgeport, Conn	Perth Amboy, N. J	Randolph Longstreet.
136197	K. J. L. S.	Sch.	1	4	Ethel Zane	498	407	165.0	36.5	11.8	1891	Eureka, Cal	San Francisco, Cal	B. H. Tietjen.
106820	K. J. L. V.	Sch.	1	3	Alice J. Crabtree	378	325	132.0	32.1	10.7	1891	Bath, Me	New York, N. Y	O. L. Crabtree.
136138	K. J. L. W.	St. s.	4	2	*Essex* ⊙	3,018	2,155	295.0	40.0	15.4	1890	Philadelphia, Pa	Baltimore, Md	Merchants & Miners' Transportation Co.
126732	K. J. M. B.	Sch.	1	3	Charles L. Rohde	215	186	125.2	23.8	8.9	1891	Sharptown, Md	Seaford, Del	John A. Marshall.
106822	K. J. M. L.	Sch.	1	2	American	124	99	93.0	24.0	10.5	1891	Essex, Mass	Rockland, Me	Chaney N. Hall.
136199	K. J. M. P.	Sch.	2	4	Eagle Wing	1,232	1,076	219.7	40.1	20.8	1891	Kennebunk Pt., Me	Fall River, Mass	John F. Montgomery.
136201	K. J. M. T.	Sch.	1	2	Eva May	158	130	100.5	27.8	7.7	1891	Millbridge, Me	Machias, Me	Nelson A. Wallace.
76807	K. J. M. W.	St. s.	1	2	J. C. Ford	609	363	172.0	32.9	12.0	1889	Grand Haven, Mich	Detroit, Mich	Nipigon Transit Co.
106825	K. J. N. B.	Sch.	1	2	Annie and Reuben	128	122	87.1	26.4	6.8	1891	Bath, Me	Deer Isle, Me	John L. Goss.
3500	K. J. N. D.	Sch.	2	4	Bayard Barnes	1,005	954	196.0	38.0	18.2	1891	New London, Conn	New Haven, Conn	Benedict-Manson Marine Co.
92304	K. J. N. F.	Sch.	1	4	Meteor	600	518	177.3	38.4	13.5	1891	Port Blakeley, Wash	San Francisco, Cal	John A. Hooper.
126741	K. J. N. P.	St. s.	2	3	COSTA RICA	1,783	1,166	221.5	36.0	19.3	1891	Chester, Pa	New York, N. Y	Pacific Mail S. S. Co.
76452	K. J. N. R.	Sch.	2	4	John Twohy	1,019	908	193.2	39.0	20.3	1891	Newburyport, Mass	Boston, Mass	Harrington, King & Co.
161655	K. J. N. T.	St. s.	1	2	Victorian	1,503	809	242.3	36.0	15.5	1891	Portland, Oreg	Pt. Townsend, Wash	W. D. Hofius.
110919	K. J. N. W.	Sch.	1	3	Roy Somers	314	298	140.0	34.0	9.0	1891	Fairhaven, Cal	San Francisco, Cal	B. H. Tietjen.
100494	K. J. P. H.	Sch.	2	4	Independent	1,157	1,071	202.5	39.2	19.4	1891	Bath, Me	New York, N. Y	Fields S. Pendleton.
76958	K. J. P. L.	Sch.	1	3	John Paul	410	352	137.4	32.7	12.3	1891	Franklin, Me	Ellsworth, Me	Orlando W. Foss.
106834	K. J. P. S.	St. s.	1	0	BAY VIEW	1,399	1,075	265.0	38.0	24.0	1891	West Superior, Wis	Belfast, Me	White Oak Transptn. Co.
136205	K. J. P. V.	St. s.	1	0	BAY PORT	1,399	1,075	265.0	38.0	24.0	1891	do	do	Do.
92319	K. J. P. W.	Sch.	1	3	Mary E. Olys	224	212	108.5	29.0	8.4	1891	Bath, Me	Bath, Me	Frank A. Small.
92291	K. J. Q. L.	St. p.	1	2	May Flower	778	528	202.5	22.5	10.4	1891	Chelsea, Mass	Boston, Mass	Nantasket Beach Steamboat Co.
3508	K. J. Q. R.	Sch.	2	4	Benjamin A. Van Brunt.	1,191	1,132	196.1	41.2	18.1	1891	Bath, Me	Perth Amboy, N. J	Vadin Curtis.
141150	K. J. R. B.	Sch.	2	3	Laguna	385	328	125.2	33.0	14.0	1891	Port Jefferson, N. Y	New York, N. Y	Edward P. Bayles.
116428	K. J. R. C.	Sch.	2	3	S. G. Haskell	681	569	160.2	34.7	14.3	1891	Millbridge, Me	Boston, Mass	John S. Emery Co.
86157	K. J. R. F.	Sch.	1	2	Grace P. Willard	107	101	86.9	24.6	6.9	1891	West Mystic, Conn	Stonington, Conn	Charles E. Emmet.
141152	K. J. R. G.	Sch.	2	4	Lucinda Sutton	1,486	1,330	225.0	40.9	18.6	1891	Westhaven, Conn	Boston, Mass	H. A. O'Brien.
136222	K. J. R. L.	Sch.	2	4	Ella M. Willey	841	735	184.6	37.8	17.2	1891	Thomaston, Me	Thomaston, Me	George Elliot.
150540	K. J. R. Q.	Sch.	1	4	Prosper	605	512	177.0	38.5	13.5	1891	Port Blakeley, Wash	San Francisco, Cal	Joseph A. Oliver.
110939	K. J. R. T.	Sch.	3	3	Gladys	726	646	163.5	35.0	17.3	1891	East Deering, Me	New York, N. Y	M. P. Smith & Sons Co.
96126	K. J. R. V.	Sch.	1	3	Henry H. Chamberlain.	245	204	122.3	30.6	8.4	1891	Phippsburg, Me	Boston, Mass	John D. Colwell.
141157	K. J. S. C.	Sch.	1	3	Leora M. Thurlow	213	178	106.8	29.0	8.3	1891	Bath, Me	Bath, Me	Wm. T. Donnell.
106869	K. J. S. D.	Bkn.	1	4	Arago	498	476	176.4	38.8	12.2	1891	North Bend, Oreg	San Francisco, Cal	A. M. Simpson.
96129	K. J. S. F.	Sch.	2	4	Hattie P. Simpson	1,295	1,177	210.2	41.4	21.6	1891	Waldoboro, Me	Boston, Mass	Alden C. Chaney.
157317	K. J. S. G.	Sch.	1	3	Daisy Farlin	466	384	151.6	34.2	11.3	1891	Bath, Me	Bath, Me	Fred'k J. Hinckley.
92364	K. J. S. Q.	Sch.	1	3	May and Anna Beswick.	149	106	95.0	27.0	6.0	1891	Milford, Del	Washington, D. C	W. A. Winsatt.
81338	K. J. S. R.	Sch.	1	3	William T. Parker	178	169	105.0	28.0	7.0	1891	Milton, Del	Philadelphia, Pa	Joseph W. Wilson.
126780	K. J. T. M.	Sch.	1	3	Charlotte W. Miller	295	248	128.0	32.8	9.0	1891	Waterford, Conn	Providence, R. I	Alfred J. Miller.
126782	K. J. T. Q.	Sch.	1	3	Collins W. Walton	450	381	146.6	34.1	11.2	1891	Bath, Me	Philadelphia, Pa	Chas. T. Megee.
106567	K. J. T. S.	Sch.	1	2	Ambrose Snow	80	76	82.5	21.5	9.8	1888	Brooklyn, N. Y	New York, N. Y	United N. Y. Sandy Hook Pilots' Assn.
110945	K. J. T. W.	Sch.	1	4	R. W. Bartlett	521	473	160.0	37.0	12.0	1891	Fairhaven, Cal	San Francisco, Cal	J. C. Eschen.

SEAGOING VESSELS, ARRANGED IN THE ORDER OF SIGNAL LETTERS—Continued.

[Steel vessels in SMALL CAPITALS, iron vessels in *italics*.]

Official No.	Signal letters.	Rig.	Decks.	Masts.	Name of vessel.	Gross tonnage.	Net tonnage.	Length.	Breadth.	Depth.	When built.	Where built.	Home port (where permanent document issues).	Name of managing or principal owner.
								Feet.	*Feet.*	*Feet.*				
86174	K. J. V. F.	Sch.	1	3	George E. Dudley	407	387	148.0	35.0	11.0	1891	Madison, Conn	New Haven, Conn	Benedict-Manson Marine Co.
81349	K. J. V. L.	Sch.	1	4	W. H. Talbot	816	743	188.6	40.2	15.1	1891	Port Blakeley, Wash	San Francisco, Cal	George E. Billings.
150552	K. J. V. M.	Bk.	2	3	Pactolus	1,673	1,564	223.7	41.2	24.0	1891	Bath, Me	do	Naknek Packing Co.
92376	K. J. V. Q.	Bkn.	2	3	Mabel I. Meyers	750	668	168.4	34.5	17.3	1891	Searsport, Me	Searsport, Me	Clarence N. Meyers.
76987	K. J. V. S.	Sch.	1	3	Joseph W. Hawthorn.	585	516	159.5	35.1	13.2	1891	Bath, Me	Thomaston, Me	George Elliot.
145601	K. J. W. B.	Sch.	2	4	Three Marys	1,151	1,024	193.7	40.0	17.5	1891	do	New York, N. Y	J. B. Manning.
110950	K. J. W. F.	Sch.	1	2	Regina	114	96	87.8	25.5	7.6	1891	Machias, Me	Machias, Me	W. A. Sanborn.
76989	K. J. W. G.	Sch.	1	2	Jennie B. Hodgdon	118	85	95.4	23.4	10.4	1891	Gloucester, Mass	Gloucester, Mass	Cunningham & Thompson Co.
116456	K. J. W. L.	Sch.	1	3	Sylvia C. Hall	384	285	147.8	35.0	11.0	1891	Bridgeport, Conn	New Haven, Conn	E. H. Weaver.
81350	K. J. W. N.	*Sch.	2	3	*West Point*	1,213	1,168	220.0	38.7	22.3	1866	Glasgow, Scotland	New York, N. Y	Lewis Luckenbach estate.
141175	K. J. W. Q.	Sch.	1	3	Levin J. Marvel	183	174	125.5	23.8	7.5	1891	Bethel, Del	Seaford, Del	Daniel J. Fooks.
145607	K. J. W. S.	Sch.	1	4	Transit	547	496	165.2	37.1	13.1	1891	Ballard, Wash	Pt. Townsend, Wash	Ellen M. Backland.
92226	K. L. B. C.	St. s.	2	2	MACKINAW ⊙	2,578	2,005	270.0	41.9	24.0	1890	West Bay City, Mich	San Francisco, Cal	Robert Dollar Co.
96137	K. L. B. D.	Sch.	1	2	Hazel Dell	157	112	93.8	28.4	8.5	1891	East Blue Hill, Me	Boston, Mass	William White.
126809	K. L. B. J.	Bkn.	1	4	Chehalis	690	642	177.5	40.0	14.5	1891	Hoquiam, Wash	San Francisco, Cal	Simpson Lumber Co.
96139	K. L. B. M.	Sch.	1	2	Harvard	112	76	95.4	23.6	10.4	1891	Essex, Mass	Gloucester, Mass	Orlando Merchant.
136253	K. L. B. R.	Sch.	1	2	Edith M. Prior	111	78	90.8	23.4	9.7	1891	do	New York, N. Y	Chesebro Bros.
106899	K. L. B. S.	Sch.	1	4	Alice Cooke	782	722	185.6	39.0	15.4	1891	Port Blakeley, Wash	San Francisco, Cal	Alice Cooke Co.
161672	K. L. B. T.	Sch.	1	2	Volante	125	119	87.0	25.6	7.6	1891	North Bend, Oreg	Seattle, Wash	E. M. Backland.
136255	K. L. B. W.	Sch.	1	3	Estelle	444	342	149.5	33.1	12.3	1891	Bucksport, Me	Sag Harbor, N. Y	John B. Phillips.
96142	K. L. C. H.	St. s.	2	2	Homer	501	331	146.0	33.8	17.0	1891	Bandon, Oreg	San Francisco, Cal	Coos Bay & Eureka S. S. Co.
92389	K. L. C. M.	Bkn.	2	3	Mannie Swan	776	648	166.0	36.1	18.5	1892	Camden, Me	New York, N. Y	Hollis I. Higgins.
77001	K. L. C. R.	Sch.	1	2	Judique	121	89	98.2	24.0	10.8	1891	Essex, Mass	Gloucester, Mass	John Chisholm.
92391	K. L. D. B.	St. s.	1	0	MAINE ⊙	2,395	1,505	302.7	44.0	17.5	1891	Wilmington, Del	New London, Conn	New England Navigation Co.
126821	K. L. D. C.	Sch.	1	3	Charles R. Wilson	345	328	150.0	35.0	11.0	1891	Fairhaven, Cal	San Francisco, Cal	Crowley Laurel & Tugboat Co.
106907	K. L. D. G.	Sch.	1	4	Aloha	814	742	190.4	40.2	15.3	1891	Port Blakeley, Wash	do	Aloha Co.
77004	K. L. D. H.	St. s.	3	2	Winyah	1,682	1,445	200.0	38.0	17.5	1891	Wilmington, Del	New York, N. Y	Clyde S. S. Co.
106908	K. L. D. J.	Sch.	1	3	Adelia T. Carleton	247	208	111.6	28.4	11.6	1892	Rockport, Me	Rockport, Me	Ralph W. Carleton.
86189	K. L. D. V.	Sch.	1	2	Gov. Russell	135	129	94.6	25.0	10.4	1892	Essex, Mass	Provincetown, Mass	Joseph Crowell.
130581	K. L. F. C.	St. s.	1	0	NEW HAMPSHIRE ⊙	2,395	1,505	302.7	44.0	17.5	1892	Wilmington, Del	New London, Conn	New England Navigation Co.
92410	K. L. F. J.	Sch.	1	2	Meteor	125	96	92.6	24.0	10.2	1892	Essex, Mass	Gloucester, Mass	Schwartz & Bernstein.
96160	K. L. F. M.	Sch.	1	2	Hiram Lowell	127	95	95.5	24.0	11.0	1892	Gloucester, Mass	Bucksport, Me	Thomas M. Nicholson.
96161	K. L. F. N.	Sch.	1	2	Harriet C. Whitehead.	222	211	119.6	31.3	8.0	1892	Waterford, Conn	Providence, R. I	Alfred J. Miller.
141201	K. L. G. D.	Sch.	1	3	Louise	345	328	150.0	35.0	10.0	1892	Fairhaven, Cal	San Francisco, Cal	Joseph Knowland.
110971	K. L. G. F.	St. s.	2	0	RICHARD PECK ⊙	2,906	1,819	303.3	48.0	17.8	1892	Wilmington, Del	New London, Conn	New England Navigation Co.
216501	K. L. G. S.	Sch.	1	2	Sally Purnell Beswick.	125	119	85.0	26.5	6.0	1892	Milford, Del	Baltimore, Md	R. Duke Wathen.
126866	K. L. G. W.	St. p.	1	2	Clermont	298	203	164.9	25.6	10.6	1892	Brooklyn, N. Y	New York, N. Y	James R. Campbell.
106938	K. L. H. D.	St. s.	2	2	DOLPHIN ⊙	824	498	213.0	32.0	15.0	1892	Wilmington, Del	Pt. Townsend, Wash	Alaska S. S. Co.
155228	K. L. H. M.	Bk.	2	4	Olympic	1,469	1,353	224.4	42.1	21.3	1892	Bath, Me	San Francisco, Cal	North Alaska Salmon Co.
81380	K. L. H. P.	Sch.	1	4	Wm. Bowden	778	695	185.6	38.8	15.4	1892	Port Blakeley, Wash	do	George E. Billings.
120903	K. L. H. Q.	St. p.	1	2	Frank Jones	1,634	1,078	253.2	36.3	13.8	1892	Bath, Me	New York, N. Y	N. Y., Albany & Troy Transportation Line.
106946	K. L. H. R.	Sch.	2	4	Agnes Manning	988	870	189.0	40.0	18.2	1892	Camden, N. J	Philadelphia, Pa	Amos Birdsall, jr.
120907	K. L. H. W.	St. s.	2	2	RAMOS	843	538	190.0	28.2	20.0	1885	Newcastle, Eng	New York, N. Y	New York and Porto Rico S. S. Co.
126929	K. L. J. C.	St. s.	1	2	Chelsea	564	416	140.4	34.2	10.8	1892	Wilmington, Del	New London, Conn	Norwich and N. Y. Propeller Co.
150595	K. L. J. D.	St. s.	4	2	PERU ⊙	3,528	2,539	336.0	45.9	27.6	1892	San Francisco, Cal	New York, N. Y	Pacific Mail S. S. Co.
81383	K. L. J. H.	Sch.	1	3	William H. Davenport.	256	214	123.5	30.5	8.6	1892	Phippsburg, Me	Boston, Mass	A. F. McIntire.
96189	K. L. J. P.	Sch.	1	2	Harvester	106	76	90.4	23.6	9.6	1892	Essex, Mass	Eastport, Me	Fred Prime.
155232	K. L. J. Q.	Sch.	1	3	Ottillie Fjord	261	247	130.0	31.6	9.6	1892	Fairhaven, Cal	San Francisco, Cal	Pacific States Trading Co.
150599	K. L. J. R.	Sch.	1	3	Prosper	241	229	128.0	32.6	8.0	1892	Pershbakers Mill, Oreg.	do	Alaska Packers' Assn.
141221	K. L. J. S.	Sch.	1	3	Lizzie A. Williams	188	179	125.0	23.7	7.5	1892	Bethel, Del	Seaford, Del	James T. Williams.
120914	K. L. M. B.	Sch.	1	3	Freddie Hencken	500	475	146.2	36.0	12.4	1892	Bath, Me	Nogales, Ariz	Mahogany Lumber and Transptn. Co.
116535	K. L. M. D.	Sch.	1	2	S. P. Willard	127	87	98.6	25.2	10.4	1892	Essex, Mass	Gloucester, Mass	Cunningham & Thompson Co.
126921	K. L. M. F.	Sch.	1	3	Cora M	143	136	97.8	26.5	7.8	1892	Cherryfield, Me	Machias, Me	Joel Hinkley.
136328	K. L. M. G.	Sch.	2	4	Edwin R. Hunt	1,132	1,005	191.8	38.9	19.4	1892	Bath, Me	Bath, Me	Gardiner G. Deering.
141239	K. L. M. H.	Sch.	1	4	Lyman D. Foster	777	692	184.0	39.0	15.4	1892	Port Blakeley, Wash	San Francisco, Cal	George E. Billings.
155235	K. L. M. N.	Sch.	1	3	Oscar G	230	198	128.3	29.2	10.0	1892	Scranton, Miss	Mobile, Ala	J. M. Scott.
111005	K. L. M. T.	Sch.	1	3	R. T. Rundlett	271	219	124.6	32.1	8.7	1892	Wiscasset, Me	Baltimore, Md	Charles M. Struven.

SEAGOING VESSELS, ARRANGED IN THE ORDER OF SIGNAL LETTERS—Continued.

[Steel vessels in SMALL CAPITALS, iron vessels in *italics*.]

Official No.	Signal letters.	Rig.	Decks.	Masts.	Name of vessel.	Gross tonnage	Net tonnage.	Length.	Breadth.	Depth.	When built.	Where built.	Home port (where permanent document issues).	Name of managing or principal owner.
								Feet.	*Feet.*	*Feet.*				
77069	K. L. M. V.	Sch.	2	4	James W. Elwell	1,192	1,081	196.4	39.9	18.3	1892	Bath, Me	Portland, Me	Eleazer W. Clark.
77070	K. L. M. W.	Bkn.	1	4	Jane L. Stanford	970	861	215.5	41.0	17.0	1892	Fairhaven, Cal	San Francisco, Cal	S. E. Slade.
136338	K. L. N. B.	Sch.	1	2	Elector	119	84	95.4	24.0	10.4	1892	Essex, Mass	Gloucester, Mass	Daniel Ryder.
86230	K. L. N. D.	Bgn.	1	2	Geneva	495	451	150.0	36.3	14.0	1892	Benicia, Cal	San Francisco, Cal	Nelson Andrews.
96204	K. L. N. H.	Sch.	2	3	Hugh Kelly	792	608	173.2	35.6	17.4	1892	Millbridge, Me	New Haven, Conn	E. H. Weaver.
155227	K. L. N. J.	Sch.	1	3	O. M. Kellogg	393	331	150.0	35.0	11.8	1892	Fairhaven, Cal	San Francisco, Cal	Charles Nelson Co.
120923	K. L. N. R.	Sch.	1	2	F. R. Sharp	199	189	124.3	26.0	8.7	1892	Tottenville, N. Y	New York, N. Y	Merritt & Chapman Derrick and Wrecking Co.
130616	K. L. P. B.	St. s.	4	3	NEW YORK ⊙	10,798	4,643	517.0	63.6	22.0	1888	Clydebank, Scot	do	International Mercantile Marine Co.
150617	K. L. P. C.	St. s.	4	3	PHILADELPHIA ⊙	10,786	4,577	517.0	63.3	22.0	1889	do	do	Do.
120926	K. L. P. D.	St. s.	3	2	FLORIDA	1,596	1,052	230.0	35.5	18.5	1887	Pt. Glasgow, Scot	Port Arthur, Tex	Texas Co.
136354	K. L. P. G.	St. s.	1	2	Excelsior	526	261	175.5	35.0	13.0	1893	Eureka, Cal	Portland, Oreg	Oregon Marine Co.
141257	K. L. P. H.	Sch.	1	3	Lavinia M. Snow	354	292	133.0	31.7	10.9	1893	Rockland, Me	Rockland, Me	I. L. Snow & Co.
86242	K. L. P. N.	Sch.	1	3	Grace G. Bennett	210	199	135.5	23.9	7.8	1893	Bethel, Del	Seaford, Del	Daniel J. Fooks.
145639	K. L. P. Q.	Sch.	1	3	Thelma	525	449	157.3	35.6	13.2	1893	Rockland, Me	Deer Isle, Me	Augustus O. Gross.
106997	K. L. P. S.	Sch.	1	2	Arbutus	120	86	96.5	24.0	10.0	1893	Essex Mass	Gloucester, Mass	Cunningham & Thompson Co.
92498	K. L. P. T.	Sch.	1	2	Mabel D. Hines	126	92	94.6	24.2	10.4	1893	do	do	Lovitt Hines.
3576	K. L. Q. B.	Sch.	1	2	Bill Nye	80	76	82.0	24.3	6.6	1893	Madison, Md	Chincoteague, Va	E. D. Brasure.
111022	K. L. Q. F.	St. s.	1	2	Rosalie	318	226	136.5	27.0	10.0	1893	Alameda, Cal	Pt. Townsend, Wash	Inland Navigation Co.
92502	K. L. Q. G.	Ga. s.	1	2	Maguerite Haskins	101	70	92.4	24.8	9.4	1893	Essex, Mass	Gloucester, Mass	Reuben Cameron.
116563	K. L. Q. T.	Sch.	1	2	Senator	110	74	94.8	24.5	10.2	1893	do	do	Cunningham & Thompson Co.
86253	K. L. Q. W.	Sch.	1	2	Georgie Campbell	111	78	94.8	24.3	10.0	1893	do	do	Fred. L. Davis.
77093	K. L. R. D.	Sch.	1	3	John A	282	235	131.7	32.0	9.8	1893	Eureka, Cal	Seattle, Wash	Pacific Coast Codfish Co.
126961	K. L. R. F.	St. s.	1	2	Chief	226	153	102.0	23.0	10.5	1893	Wilmington, Del	Wilmington, Del	Standard Dredging Co.
107040	K. L. R. Q.	Shp.	3	3	Aryan	2,123	1,939	248.6	42.2	17.4	1893	Phippsburg, Me	Boston, Mass	Eugene P. Carver.
92530	K. L. R. S.	Sch.	1	2	Miranda	108	76	93.2	24.8	9.5	1893	Essex, Mass	Gloucester, Mass	Gorton-Pew Fisheries Co.
161715	K. L. R. T.	Sch.	1	3	Venus	204	194	108.0	29.4	9.1	1893	Cambridge, Md	Baltimore, Md	Jessie C. Johnson.
126984	K. L. S. B.	Sch.	1	3	Clarence A. Holland	200	179	126.5	23.9	8.2	1893	Bethel, Del	Seaford, Del	George B. Insley.
100565	K. L. S. C.	Sch.	1	2	Indiana	122	88	106.0	24.4	10.6	1893	Essex, Mass	Boston, Mass	Rose Malloch.
77106	K. L. S. F.	Sch.	1	3	James H. Hargrave	184	138	128.0	23.6	9.8	1893	Sharptown, Md	Baltimore, Md	C. C. Paul & Co.
126992	K. L. S. G.	Sch.	1	4	C. S. Holmes	430	376	162.8	37.0	11.5	1893	Port Blakeley, Wash	San Francisco, Cal	George E. Billings.
116599	K. L. T. B.	*Sch.	1	4	S. O. Co. OF N. Y., No. 58.	1,643	1,599	249.0	37.0	20.0	1893	Chester, Pa	New York, N. Y	Standard Oil Co.
86269	K. L. T. C.	St. s.	4	2	GLOUCESTER ⊙	2,541	1,976	272.7	42.0	16.0	1893	Sparrow Point, Md.	Baltimore, Md	Merchants & Miners' Transportation Co.
77113	K. L. T. F.	Sch.	1	3	Griffin	367	305	131.5	33.1	10.7	1893	Phippsburg, Me	Gulfport, Miss	A. F. Dantzler.
92556	K. L. T. Q.	Sch.	1	3	Margaret B. Roper	414	357	148.1	36.1	10.4	1893	Bath, Me	New York, N. Y	Louis Martin.
130649	K. L. T. W.	Sch.	1	2	Nourmahal	115	86	99.0	25.0	9.6	1894	Essex, Mass	do	Burnett & Keeney.
157395	K. L. V. C.	Shp.	2	4	DIRIGO	3,004	2,845	312.0	45.1	25.6	1894	Bath, Me	Bath, Me	Samuel S. Sewall.
107074	K. L. V. D.	Sch.	1	3	Agnes S. Quillin	197	187	126.5	23.9	7.8	1894	Bethel, Del	Seaford, Del	Orlando V. Wootten.
136423	K. L. V. F.	Sch.	1	2	Effie M. Morrissey	120	83	93.6	23.8	10.2	1894	Essex, Mass	Marblehead, Mass	Frank Swett.
120961	K. L. V. G.	Sch.	1	2	Flora L. Nickerson	104	63	92.8	24.2	9.8	1894	do	New York, N. Y	Joseph Drummond.
77127	K. L. V. J.	St. s.	3	2	JAMESTOWN ⊙	2,898	2,126	299.5	40.0	16.8	1894	Chester, Pa	do	Old Dominion S. S. Co.
27660	K. L. V. M.	St. s.	3	2	POWHATAN ⊙	2,898	2,126	299.5	40.0	16.8	1894	do	Baltimore, Md	Merchants & Miners' Transportation Co.
161050	K. L. V. W.	Sch.	1	2	Kearsarge	106	73	90.8	24.3	9.6	1894	Essex, Mass	New York, N. Y	Alvah W. Haff.
155252	K. L. W. C.	St. s.	2	2	*Matilda Weems*	1,322	1,090	205.8	29.9	18.6	1885	Leith, Scotland	Baltimore, Md	Baltimore and Carolina S. S. Co.
161731	K. L. W. D.	St. s.	1	2	Viking	234	192	114.0	24.0	10.0	1894	Wilmington, Del	New York, N. Y	N. Y. & Bermudez Co.
92581	K. L. W. H.	Sch.	2	4	Mary E. H. G. Dow	1,264	1,207	208.5	40.2	19.5	1894	Bath, Me	do	Fields S. Pendleton.
150666	K. L. W. J.	St. p.	1	0	PRISCILLA ⊙	5,292	2,673	425.8	52.3	18.3	1894	Chester, Pa	Fall River, Mass	New England Navigation Co.
127029	K. L. W. N.	St. p.	1	2	City of Bangor	1,661	1,113	277.0	38.0	14.2	1894	Boston, Mass	Boston, Mass	Eastern S. S. Corporation.
86291	K. L. W. P.	Sch.	2	4	Genl. E. S. Greeley	1,306	1,198	218.9	40.6	18.2	1894	Westhaven, Conn	New Haven, Conn	Benedict-Manson Marine Co.
100584	K. L. W. R.	Sch.	1	3	Corapeake	234	222	134.8	23.9	8.8	1894	Bethel, Del	Norfolk, Va	John L. Roper Lumber Co.
127035	K. L. W. V.	St. s.	2	0	CITY OF LOWELL ⊙	2,975	1,877	322.3	49.7	17.7	1894	Bath, Me	New London, Conn.	New England Navigation Co.
81477	K. M. B. C.	Sch.	1	3	Wm. H. Davidson	286	272	122.0	32.5	11.2	1894	New London, Conn.	Crisfield, Md	William M. Martino.
150672	K. M. B. D.	St. s.	1	0	POTOMAC	763	688	176.8	35.8	11.0	1894	Philadelphia, Pa	Baltimore, Md	Maryland, Delaware & Virginia R. R. Co.
107105	K. M. B. G.	Sch.	1	2	Atalanta	103	74	93.0	23.5	10.0	1894	Essex, Mass	Gloucester, Mass	Richard Wadding.
130668	K. M. B. H.	Sch.	1	2	Norma	110	77	96.2	25.0	10.0	1894	do	do	Cunningham & Thompson Co.
130672	K. M. B. J.	St. s.	1	2	NOTTINGHAM	408	204	128.5	27.3	17.1	1894	Camden, N. J	New York, N. Y	Central R. R. Co. of N. J.
96273	K. M. B. L.	Sch.	1	3	Helena	184	161	110.4	29.5	8.5	1893	Bucksport, Me	do	John P. Keough.
77155	K. M. B. P.	Sch.	2	4	J. Holmes Birdsall	1,520	1,368	218.0	43.0	22.1	1894	Camden, Me	Philadelphia, Pa	Amos Birdsall, jr.

SEAGOING VESSELS, ARRANGED IN THE ORDER OF SIGNAL LETTERS—Continued.

[Steel vessels in SMALL CAPITALS, iron vessels in *italics*.]

Official No.	Signal letters.	Rig.	Decks.	Masts.	Name of vessel.	Gross tonnage.	Net tonnage.	Length.	Breadth.	Depth.	When built.	Where built.	Home port (where permanent document issues).	Name of managing or principal owner.
								Feet.	*Feet.*	*Feet.*				
86174	K. J. V. F.	Sch.	1	3	George E. Dudley...	407	387	148.0	35.0	11.0	1891	Madison, Conn.....	New Haven, Conn ..	Benedict-Manson Marine Co.
81349	K. J. V. L.	Sch.	1	4	W. H. Talbot.....	816	743	188.6	40.2	15.1	1891	Port Blakeley, Wash	San Francisco, Cal..	George E. Billings.
150552	K. J. V. M.	Bk.	2	3	Pactolus.....	1,673	1,564	223.7	41.2	24.0	1891	Bath, Me	.....do.....	Naknek Packing Co.
92376	K. J. V. Q.	Bkn.	2	3	Mabel I. Meyers.....	750	668	168.4	34.5	17.3	1891	Searsport, Me.....	Searsport, Me.....	Clarence N. Meyers.
76987	K. J. V. S.	Sch.	1	3	Joseph W. Hawthorn.	585	516	159.5	35.1	13.2	1891	Bath, Me.....	Thomaston, Me.....	George Elliot.
145601	K. J. W. B.	Sch.	2	4	Three Marys.....	1,151	1,024	193.7	40.0	17.5	1891	.....do.....	New York, N. Y.....	J. B. Manning.
110950	K. J. W. F.	Sch.	1	2	Regina	114	96	87.8	25.5	7.6	1891	Machias, Me.....	Machias, Me.....	W. A. Sanborn.
76989	K. J. W. G.	Sch.	1	2	Jennie B. Hodgdon..	118	85	95.4	23.4	10.4	1891	Gloucester, Mass ...	Gloucester, Mass....	Cunningham & Thompson Co.
116456	K. J. W. L.	Sch.	1	3	Sylvia C. Hall.....	384	285	147.8	35.0	11.0	1891	Bridgeport, Conn...	New Haven, Conn ..	E. H. Weaver.
81350	K. J. W. N.	*Sch.	2	3	*West Point*	1,213	1,168	220.0	38.7	22.3	1866	Glasgow, Scotland..	New York, N. Y....	Lewis Luckenbach estate.
141175	K. J. W. Q.	Sch.	1	3	Levin J. Marvel.....	183	174	125.5	23.8	7.5	1891	Bethel, Del	Seaford, Del.....	Daniel J. Fooks.
145607	K. J. W. S.	Sch.	1	4	Transit.....	547	496	165.2	37.1	13.1	1891	Ballard, Wash.....	Pt. Townsend, Wash	Ellen M. Backland.
92226	K. L. B. C.	St. s.	2	2	MACKINAW.....⊙	2,578	2,005	270.0	41.9	24.0	1890	West Bay City, Mich	San Francisco, Cal..	Robert Dollar Co.
96137	K. L. B. D.	Sch.	1	2	Hazel Dell.....	157	112	93.8	28.4	8.5	1891	East Blue Hill, Me..	Boston, Mass	William White.
126809	K. L. B. J.	Bkn.	1	4	Chehalis.....	690	642	177.5	40.0	14.5	1891	Hoquiam, Wash....	San Francisco, Cal..	Simpson Lumber Co.
96139	K. L. B. M.	Sch.	1	2	Harvard.....	112	76	95.4	23.6	10.4	1891	Essex, Mass	Gloucester, Mass....	Orlando Merchant.
136253	K. L. B. R.	Sch.	1	2	Edith M. Prior.....	111	78	90.8	23.4	9.7	1891	.....do	New York, N. Y	Chesebro Bros.
106899	K. L. B. S.	Sch.	1	4	Alice Cooke.....	782	722	185.6	39.0	15.4	1891	Port Blakeley, Wash	San Francisco, Cal..	Alice Cooke Co.
161672	K. L. B. T.	Sch.	1	2	Volante.....	125	119	87.0	25.6	7.6	1891	North Bend, Oreg ..	Seattle, Wash.....	E. M. Backland.
136255	K. L. B. W.	Sch.	1	3	Estelle.....	444	342	149.5	33.1	12.3	1891	Bucksport, Me.....	Sag Harbor, N. Y...	John B. Phillips.
96142	K. L. C. H.	St. s.	2	2	Homer.....	501	331	146.0	33.8	17.0	1891	Bandon, Oreg.....	San Francisco, Cal..	Coos Bay & Eureka S. S. Co.
92389	K. L. C. M.	Bkn.	2	3	Mannie Swan.....	776	648	166.0	36.1	18.5	1892	Camden, Me	New York, N. Y	Hollis I. Higgins.
77001	K. L. C. R.	Sch.	1	2	Judique.....	121	89	98.2	24.0	10.8	1891	Essex, Mass	Gloucester, Mass....	John Chisholm.
92391	K. L. D. B.	St. s.	1	0	MAINE.....⊙	2,395	1,505	302.7	44.0	17.5	1891	Wilmington, Del....	New London, Conn .	New England Navigation Co.
126821	K. L. D. C.	Sch.	1	3	Charles R. Wilson ..	345	328	150.0	35.0	11.0	1891	Fairhaven, Cal.....	San Francisco, Cal..	Crowley Laurel & Tugboat Co.
106907	K. L. D. G.	Sch.	1	4	Aloha.....	814	742	190.4	40.2	15.3	1891	Port Blakeley, Wash	.....do.....	Aloha Co.
77004	K. L. D. H.	St. s.	3	2	Winyah.....	1,682	1,445	200.0	38.0	17.5	1891	Wilmington, Del....	New York, N. Y	Clyde S. S. Co.
106908	K. L. D. J.	Sch.	1	3	Adelia T. Carleton.	247	208	111.6	28.4	11.6	1892	Rockport, Me	Rockport, Me	Ralph W. Carleton.
86189	K. L. D. V.	Sch.	1	2	Gov. Russell.....	135	129	94.6	25.0	10.4	1892	Essex, Mass	Provincetown, Mass	Joseph Crowell.
130581	K. L. F. C.	St. s.	1	0	NEW HAMPSHIRE.⊙	2,395	1,505	302.7	44.0	17.5	1892	Wilmington, Del....	New London, Conn .	New England Navigation Co.
92410	K. L. F. J.	Sch.	1	2	Meteor.....	125	96	92.6	24.0	10.2	1892	Essex, Mass	Gloucester, Mass....	Schwartz & Bernstein.
96160	K. L. F. M.	Sch.	1	2	Hiram Lowell	127	95	95.5	24.0	11.0	1892	Gloucester, Mass....	Bucksport, Me.....	Thomas M. Nicholson.
96161	K. L. F. N.	Sch.	1	2	Harriet C. Whitehead.	222	211	119.6	31.3	8.0	1892	Waterford, Conn....	Providence, R. I	Alfred J. Miller.
141201	K. L. G. D.	Sch.	1	3	Louise.....	345	328	150.0	35.0	10.0	1892	Fairhaven, Cal.....	San Francisco, Cal..	Joseph Knowland.
110971	K. L. G. F.	St. s.	2	0	RICHARD PECK...⊙	2,906	1,819	303.3	48.0	17.8	1892	Wilmington, Del....	New London, Conn .	New England Navigation Co.
216501	K. L. G. S.	Sch.	1	2	Sally Purnell Beswick.	125	119	85.0	26.5	6.0	1892	Milford, Del.....	Baltimore, Md	R. Duke Wathen.
126866	K. L. G. W.	St. p.	1	2	Clermont	298	203	164.9	25.6	10.6	1892	Brooklyn, N. Y.....	New York, N. Y....	James R. Campbell.
106938	K. L. H. D.	St. s.	2	2	DOLPHIN .....⊙	824	498	213.0	32.0	15.0	1892	Wilmington, Del....	Pt. Townsend, Wash	Alaska S. S. Co.
155228	K. L. H. M.	Bk.	2	4	Olympic.....	1,469	1,353	224.4	42.1	21.3	1892	Bath, Me	San Francisco, Cal..	North Alaska Salmon Co.
81380	K. L. H. P.	Sch.	1	4	Wm. Bowden.....	778	695	185.6	38.8	15.4	1892	Port Blakeley, Wash	.....do.....	George E. Billings.
120903	K. L. H. Q.	St. p.	1	2	Frank Jones.....	1,634	1,078	253.2	36.3	13.8	1892	Bath, Me	New York, N. Y	N. Y., Albany & Troy Transportation Line.
106946	K. L. H. R.	Sch.	2	4	Agnes Manning.....	988	870	189.0	40.0	18.2	1892	Camden, N. J.....	Philadelphia, Pa ...	Amos Birdsall, jr.
120907	K. L. H. W.	St. s.	2	2	RAMOS.....	843	538	190.0	28.2	20.0	1885	Newcastle, Eng.....	New York, N. Y....	New York and Porto Rico S. S. Co.
126929	K. L. J. C.	St. s.	1	2	Chelsea.....	564	416	140.4	34.2	10.8	1892	Wilmington, Del....	New London, Conn.	Norwich and N. Y. Propeller Co.
150595	K. L. J. D.	St. s.	4	2	PERU.....⊙	3,528	2,539	336.0	45.9	27.6	1892	San Francisco, Cal..	New York, N. Y	Pacific Mail S. S. Co.
81383	K. L. J. H.	Sch.	1	3	William H. Davenport.	256	214	123.5	30.5	8.6	1892	Phippsburg, Me.....	Boston, Mass	A. F. McIntire.
96189	K. L. J. P.	Sch.	1	2	Harvester.....	106	76	90.4	23.6	9.6	1892	Essex, Mass	Eastport, Me.....	Fred Prime.
155232	K. L. J. Q.	Sch.	1	3	Ottillie Fjord.....	261	247	130.0	31.6	9.6	1892	Fairhaven, Cal.....	San Francisco, Cal..	Pacific States Trading Co.
150599	K. L. J. R.	Sch.	1	3	Prosper.....	241	229	128.0	32.6	8.0	1892	Pershbakers Mill, Oreg.	.....do.....	Alaska Packers' Assn.
141221	K. L. J. S.	Sch.	1	3	Lizzie A. Williams..	188	179	125.0	23.7	7.5	1892	Bethel, Del	Seaford, Del.....	James T. Williams.
120914	K. L. M. B.	Sch.	1	3	Freddie Hencken ...	500	475	146.2	36.0	12.4	1892	Bath, Me	Nogales, Ariz.....	Mahogany Lumber and Transptn. Co.
116535	K. L. M. D.	Sch.	1	2	S. P. Willard.....	127	87	98.6	25.2	10.4	1892	Essex, Mass	Gloucester, Mass....	Cunningham & Thompson Co.
126921	K. L. M. F.	Sch.	1	3	Cora M.....	143	136	97.8	26.5	7.8	1892	Cherryfield, Me.....	Machias, Me.....	Joel Hinkley.
136328	K. L. M. G.	Sch.	2	4	Edwin R. Hunt.....	1,132	1,005	191.8	38.9	19.4	1892	Bath, Me	Bath, Me	Gardiner G. Deering.
141239	K. L. M. H.	Sch.	1	4	Lyman D. Foster...	777	692	184.0	39.0	15.4	1892	Port Blakeley, Wash	San Francisco, Cal..	George E. Billings.
155235	K. L. M. N.	Sch.	1	3	Oscar G.....	230	198	128.3	29.2	10.0	1892	Scranton, Miss.....	Mobile, Ala	J. M. Scott.
111005	K. L. M. T.	Sch.	1	3	R. T. Rundlett.....	271	219	124.6	32.1	8.7	1892	Wiscasset, Me	Baltimore, Md.....	Charles M. Struven.

SEAGOING VESSELS, ARRANGED IN THE ORDER OF SIGNAL LETTERS—Continued.

[Steel vessels in SMALL CAPITALS, iron vessels in *italics*.]

Official No.	Signal letters.	Rig.	Decks.	Masts.	Name of vessel.	Gross tonnage	Net tonnage.	Length.	Breadth.	Depth.	When built.	Where built.	Home port (where permanent document issues).	Name of managing or principal owner.
								Feet.	*Feet.*	*Feet.*				
77069	K. L. M.V.	Sch.	2	4	James W. Elwell	1,192	1,081	196.4	39.9	18.3	1892	Bath, Me	Portland, Me	Eleazer W. Clark.
77070	K. L. M.W.	Bkn.	1	4	Jane L. Stanford	970	861	215.5	41.0	17.0	1892	Fairhaven, Cal	San Francisco, Cal	S. E. Slade.
136338	K. L. N. B.	Sch.	1	2	Elector	119	84	95.4	24.0	10.4	1892	Essex, Mass	Gloucester, Mass	Daniel Ryder.
86230	K. L. N. D.	Bgn.	1	2	Geneva	495	451	150.0	36.3	14.0	1892	Benicia, Cal	San Francisco, Cal	Nelson Andrews.
96204	K. L. N. H.	Sch.	2	3	Hugh Kelly	792	608	173.2	35.6	17.4	1892	Millbridge, Me	New Haven, Conn	E. H. Weaver.
155227	K. L. N. J.	Sch.	1	3	O. M. Kellogg	393	331	150.0	35.0	11.8	1892	Fairhaven, Cal	San Francisco, Cal	Charles Nelson Co.
120923	K. L. N. R.	Sch.	1	2	F. R. Sharp	199	189	124.3	26.0	8.7	1892	Tottenville, N. Y	New York, N. Y	Merritt & Chapman Derrick and Wrecking Co.
130616	K. L. P. B.	St. s.	4	3	NEW YORK ⊙	10,798	4,643	517.0	63.6	22.0	1888	Clydebank, Scot	do	International Mercantile Marine Co.
150617	K. L. P. C.	St. s.	4	3	PHILADELPHIA ⊙	10,786	4,577	517.0	63.3	22.0	1889	do	do	Do.
120926	K. L. P. D.	St. s.	3	2	FLORIDA	1,596	1,052	230.0	35.5	18.5	1887	Pt. Glasgow, Scot	Port Arthur, Tex	Texas Co.
136354	K. L. P. G.	St. s.	1	2	Excelsior	526	261	175.5	35.0	13.0	1893	Eureka, Cal	Portland, Oreg	Oregon Marine Co.
141257	K. L. P. H.	Sch.	1	3	Lavinia M. Snow	354	292	133.0	31.7	10.9	1893	Rockland, Me	Rockland, Me	I. L. Snow & Co.
86242	K. L. P. N.	Sch.	1	3	Grace G. Bennett	210	199	135.5	23.9	7.8	1893	Bethel, Del	Seaford, Del	Daniel J. Fooks.
145639	K. L. P. Q.	Sch.	1	3	Thelma	525	449	157.3	35.6	13.2	1893	Rockland, Me	Deer Isle, Me	Augustus O. Gross.
106997	K. L. P. S.	Sch.	1	2	Arbutus	120	86	96.5	24.0	10.0	1893	Essex Mass	Gloucester, Mass	Cunningham & Thompson Co.
92498	K. L. P. T.	Sch.	1	2	Mabel D. Hines	126	92	94.6	24.2	10.4	1893	do	do	Lovitt Hines.
3576	K. L. Q. B.	Sch.	1	2	Bill Nye	80	76	82.0	24.3	6.6	1893	Madison, Md	Chincoteague, Va	E. D. Brasure.
111022	K. L. Q. F.	St. s.	1	2	Rosalie	318	226	136.5	27.0	10.0	1893	Alameda, Cal	Pt. Townsend, Wash	Inland Navigation Co.
92502	K. L. Q. G.	Ga. s.	1	2	Maguerite Haskins	101	70	92.4	24.8	9.4	1893	Essex, Mass	Gloucester, Mass	Reuben Cameron.
116563	K. L. Q. T.	Sch.	1	2	Senator	110	74	94.8	24.5	10.2	1893	do	do	Cunningham & Thompson Co.
86253	K. L. Q. W.	Sch.	1	2	Georgie Campbell	111	78	94.8	24.3	10.0	1893	do	do	Fred. L. Davis.
77093	K. L. R. D.	Sch.	1	3	John A	282	235	131.7	32.0	9.8	1893	Eureka, Cal	Seattle, Wash	Pacific Coast Codfish Co.
126961	K. L. R. F.	St. s.	1	2	Chief	226	153	102.0	23.0	10.5	1893	Wilmington, Del	Wilmington, Del	Standard Dredging Co.
107040	K. L. R. Q.	Shp.	3	3	Aryan	2,123	1,939	248.6	42.2	17.4	1893	Phippsburg, Me	Boston, Mass	Eugene P. Carver.
92530	K. L. R. S.	Sch.	1	2	Miranda	108	76	93.2	24.8	9.5	1893	Essex, Mass	Gloucester, Mass	Gorton-Pew Fisheries Co.
161715	K. L. R. T.	Sch.	1	3	Venus	204	194	108.0	29.4	9.1	1893	Cambridge, Md	Baltimore, Md	Jessie C. Johnson.
126984	K. L. S. B.	Sch.	1	3	Clarence A. Holland	200	179	126.5	23.9	8.2	1893	Bethel, Del	Seaford, Del	George B. Insley.
100565	K. L. S. C.	Sch.	1	2	Indiana	122	88	106.0	24.4	10.6	1893	Essex, Mass	Boston, Mass	Rose Malloch.
77106	K. L. S. F.	Sch.	1	3	James H. Hargrave	184	138	128.0	23.6	9.8	1893	Sharptown, Md	Baltimore, Md	C. C. Paul & Co.
126992	K. L. S. G.	Sch.	1	4	C. S. Holmes	430	376	162.8	37.0	11.5	1893	Port Blakeley, Wash	San Francisco, Cal	George E. Billings.
116599	K. L. T. B.	*Sch.	1	4	S. O. Co. OF N. Y., No. 58.	1,643	1,599	249.0	37.0	20.0	1893	Chester, Pa	New York, N. Y	Standard Oil Co.
86269	K. L. T. C.	St. s.	4	2	GLOUCESTER ⊙	2,541	1,976	272.7	42.0	16.0	1893	Sparrow Point, Md.	Baltimore, Md	Merchants & Miners' Transportation Co.
77113	K. L. T. F.	Sch.	1	3	Griffin	367	305	131.5	33.1	10.7	1893	Phippsburg, Me	Gulfport, Miss	A. F. Dantzler.
92556	K. L. T. Q.	Sch.	1	3	Margaret B. Roper	414	357	148.1	36.1	10.4	1893	Bath, Me	New York, N. Y	Louis Martin.
130649	K. L. T. W.	Sch.	1	2	Nourmahal	115	86	99.0	25.0	9.6	1894	Essex, Mass	do	Burnett & Keeney.
157395	K. L. V. C.	Shp.	2	4	DIRIGO	3,004	2,845	312.0	45.1	25.6	1894	Bath, Me	Bath, Me	Samuel S. Sewall.
107074	K. L. V. D.	Sch.	1	3	Agnes S. Quillin	197	187	126.5	23.9	7.8	1894	Bethel, Del	Seaford, Del	Orlando V. Wootten.
136423	K. L. V. F.	Sch.	1	2	Effie M. Morrissey	120	83	93.6	23.8	10.2	1894	Essex, Mass	Marblehead, Mass	Frank Swett.
120961	K. L. V. G.	Sch.	1	2	Flora L. Nickerson	104	63	92.8	24.2	9.8	1894	do	New York, N. Y	Joseph Drummond.
77127	K. L. V. J.	St. s.	3	2	JAMESTOWN ⊙	2,898	2,126	299.5	40.0	16.8	1894	Chester, Pa	do	Old Dominion S. S. Co.
27660	K. L. V. M.	St. s.	3	2	POWHATAN ⊙	2,898	2,126	299.5	40.0	16.8	1894	do	Baltimore, Md	Merchants & Miners' Transportation Co.
161050	K. L. V. W.	Sch.	1	2	Kearsarge	106	73	90.8	24.3	9.6	1894	Essex, Mass	New York, N. Y	Alvah W. Haff.
155252	K. L. W. C.	St. s.	2	2	*Matilda Weems*	1,322	1,090	205.8	29.9	18.6	1885	Leith, Scotland	Baltimore, Md	Baltimore and Carolina S. S. Co.
161731	K. L. W. D.	St. s.	1	2	Viking	234	192	114.0	24.0	10.0	1894	Wilmington, Del	New York, N. Y	N. Y. & Bermudez Co.
92581	K. L. W. H.	Sch.	2	4	Mary E. H. G. Dow	1,264	1,207	208.5	40.2	19.5	1894	Bath, Me	do	Fields S. Pendleton.
150666	K. L. W. J.	St. p.	1	0	PRISCILLA ⊙	5,292	2,673	425.8	52.3	18.3	1894	Chester, Pa	Fall River, Mass	New England Navigation Co.
127029	K. L. W. N.	St. p.	1	2	City of Bangor	1,661	1,113	277.0	38.0	14.2	1894	Boston, Mass	Boston, Mass	Eastern S. S. Corporation.
86291	K. L. W. P.	Sch.	2	4	Genl. E. S. Greeley	1,306	1,198	218.9	40.6	18.2	1894	Westhaven, Conn	New Haven, Conn	Benedict-Manson Marine Co.
100584	K. L. W. R.	Sch.	1	3	Corapeake	234	222	134.8	23.9	8.8	1894	Bethel, Del	Norfolk, Va	John L. Roper Lumber Co.
127035	K. L. W. V.	St. s.	2	0	CITY OF LOWELL ⊙	2,975	1,877	322.3	49.7	17.7	1894	Bath, Me	New London, Conn.	New England Navigation Co.
81477	K. M. B. C.	Sch.	1	3	Wm. H. Davidson	286	272	122.0	32.5	11.2	1894	New London, Conn.	Crisfield, Md	William M. Martino.
150672	K. M. B. D.	St. s.	1	0	POTOMAC	763	688	176.8	35.8	11.0	1894	Philadelphia, Pa	Baltimore, Md	Maryland, Delaware & Virginia R. R. Co.
107105	K. M. B. G.	Sch.	1	2	Atalanta	103	74	93.0	23.5	10.0	1894	Essex, Mass	Gloucester, Mass	Richard Wadding.
130668	K. M. B. H.	Sch.	1	2	Norma	110	77	96.2	25.0	10.0	1894	do	do	Cunningham & Thompson Co.
130672	K. M. B. J.	St. s.	1	2	NOTTINGHAM	408	204	128.5	27.3	17.1	1894	Camden, N. J	New York, N. Y	Central R. R. Co. of N. J.
96273	K. M. B. L.	Sch.	1	3	Helena	184	161	110.4	29.5	8.5	1893	Bucksport, Me	do	John P. Keough.
77155	K. M. B. P.	Sch.	2	4	J. Holmes Birdsall	1,520	1,368	218.0	43.0	22.1	1894	Camden, Me	Philadelphia, Pa	Amos Birdsall, jr.

SEAGOING VESSELS, ARRANGED IN THE ORDER OF SIGNAL LETTERS—Continued.

[Steel vessels in SMALL CAPITALS, iron vessels in *italics*.]

Official No.	Signal letters.	Rig.	Decks.	Masts.	Name of vessel.	Gross tonnage.	Net tonnage.	Length.	Breadth	Depth.	When built.	Where built.	Home port (where permanent document issues).	Name of managing or principal owner.
								Feet.	*Feet.*	*Feet.*				
150680	K. M. B. R.	Ga. s.	1	2	Pilgrim	98	93	104.3	23.0	6.7	1893	Wilmington, Del	Boston, Mass	John A. Royal.
107121	K. M. B. V.	Sch.	1	2	Abenaki	176	137	100.1	28.2	8.2	1894	Phippsburg, Me	Bath, Me	Charles C. Crosby.
141350	K. M. C. G.	Sch.	1	2	Latona	109	71	95.2	23.6	9.6	1894	Essex, Mass	New York, N. Y	Chesebro Bros.
155262	K. M. C. H.	Sch.	1	4	Omega	584	522	163.2	39.3	13.5	1894	North Bend, Oreg	San Francisco, Cal	A. M. Simpson.
111071	K. M. C. P.	Sch.	1	3	Rebecca R. Douglas	475	399	138.8	33.9	9.5	1894	Bath, Me	Philadelphia, Pa	Edwin D. Douglass.
127055	K. M. C. Q.	St. s.	2	2	CITY OF EVERETT ⊙	2,595	1,939	346.0	42.1	22.9	1894	Everett, Wash	New York, N. Y	Standard Oil Co.
127056	K. M. C. R.	Sch.	2	4	Clara E. Randall	950	863	182.7	37.2	18.5	1894	Bath, Me	Portland, Me	Eleazer W. Clark.
81493	K. M. C. W.	St. s.	1	0	WM. F. MCCAULEY	149	74	90.0	21.0	11.2	1894	Camden, N. J	Savannah Ga	Propeller Towboat Co.
81494	K. M. D. B.	Sch.	1	3	William Linthicum	156	148	112.0	27.6	8.0	1894	Church Creek, Md	Baltimore, Md	F. M. Armsworthy.
92625	K. M. D. Q.	Sch.	1	2	Mary A. Whalen	134	127	108.0	25.0	11.2	1895	Essex, Mass	Boston, Mass	Sylvester Whalen.
107139	K. M. D. R.	Ga. s.	2	3	*Archer*	900	557	185.2	31.6	11.1	1876	Sunderland, Eng	Pt. Townsend, Wash	Tacoma & Roche Harbor Lime Co.
136489	K. M. D. V.	St. s.	1	0	EUGENE HUGHES	111	55	84.5	19.0	9.6	1895	Philadelphia, Pa	New York, N. Y	Newark Meadows Improvement Co.
3645	K. M. F. D.	St. p.	1	2	Bay State	2,262	1,555	281.2	42.1	15.5	1895	Bath, Me	Boston, Mass	Eastern S. S. Corporation.
92633	K. M. F. H.	Sch.	2	4	Mary E. Palmer	1,526	1,377	221.6	42.0	19.7	1895	do	Portland, Me	Eleazer W. Clark.
81499	K. M. F. J.	St. s.	2	2	WASHTENAW ⊙	2,896	2,003	312.1	42.6	24.6	1887	West Hartlepool, Eng.	New York, N. Y	Union S. S. Co.
116661	K. M. F. N.	Sch.	1	2	Speculator	110	77	96.2	24.5	9.8	1895	Essex, Mass	Gloucester, Mass	Hugh Parkhurst.
92585	K. M. F. V.	*Sch.	1	3	Merriam	855	823	193.1	34.7	16.0	1894	Noank, Conn	Philadelphia, Pa	Reading Co.
116632	K. M. F. W.	*Sch.	1	3	Suffolk	855	823	192.8	34.7	16.0	1894	do	do	Do.
3629	K. M. G. B.	*Sch.	1	3	Burnside	855	823	192.6	34.7	16.0	1894	do	do	Do.
150679	K. M. G. C.	*Sch.	1	3	Preston	855	823	192.6	34.7	16.0	1894	do	do	Do.
57407	K. M. G. F.	*Sch.	1	3	Draper	855	823	192.3	34.7	16.0	1894	do	do	Do.
92611	K. M. G. H.	*Sch.	1	3	Mahanoy	855	823	192.3	34.7	16.0	1894	do	do	Do.
80303	K. M. G. J.	*Sch.	1	3	Glendower	855	823	192.2	34.7	16.0	1894	do	do	Do.
140359	K. M. G. N.	*Sch.	1	3	Lincoln	855	823	192.2	34.7	16.0	1894	do	do	Do.
86314	K. M. G. T.	Sch.	1	2	George R. Bradford	142	135	96.4	27.4	8.0	1895	Essex, Mass	Gloucester, Mass	Pigeon Hill Granite Co.
77176	K. M. G. V.	St. s.	1	1	John Wise	251	171	124.0	28.0	10.9	1895	do	New York, N. Y	John Arbuckle.
127074	K. M. G. W.	St. s.	1	2	CAPE ANN	718	597	171.6	28.0	14.2	1895	Philadelphia, Pa	Boston, Mass	Boston and Gloucester Steamboat Co.
96298	K. M. H. D.	Sch.	1	3	Henrietta A. Whitney.	217	186	115.5	28.4	8.1	1895	Ellsworth, Me	Ellsworth, Me	Whitcomb, Haynes & Co.
92656	K. M. H. G.	St. p	3	2	Myles Standish	700	339	197.8	33.6	10.9	1895	Chelsea, Mass	Boston, Mass	Nantasket Beach Steamboat Co.
96308	K. M. H. N.	St. s.	4	2	HOWARD ⊙	3,581	2,278	310.5	42.0	16.0	1895	Wilmington, Del	Baltimore, Md	Merchants & Miners' Transportation Co.
3657	K. M. H. R.	*Sch.	1	3	Braddock	678	644	176.4	35.0	14.2	1895	Noank, Conn	Fall River, Mass	Staples Transportation Co.
127097	K. M. H. V.	Sch.	1	3	C. A. Thayer	452	390	156.0	36.0	11.8	1895	Fairhaven, Cal	San Francisco, Cal	Peter M. Nelson.
130700	K. M. H. W.	Sch.	1	4	Nokomis	545	462	161.2	36.7	12.8	1895	Port Blakeley, Wash	do	George E. Billings.
111090	K. M. J. C.	*Sch.	1	3	Radnor	678	644	176.4	35.0	14.2	1895	Noank, Conn	Perth Amboy, N. J	Susquehanna Coal Co.
157431	K. M. J. D.	*Sch.	1	3	Devon	724	667	174.0	35.3	14.3	1895	Bath, Me	do	Do.
121000	K. M. J. F.	*Sch.	1	4	Forest Belle	1,333	1,271	224.6	42.1	18.2	1895	do	New York, N. Y	N. Y., Ontario and Western Ry. Co.
161075	K. M. J. G.	Sch.	1	2	Kodiak	146	125	105.0	25.3	9.3	1895	Benicia, Cal	San Francisco, Cal	John G. Jury.
81518	K. M. J. H.	Sch.	2	4	William H. Clifford	1,593	1,386	221.6	43.5	19.6	1895	Bath, Me	Bath, Me	Frank A. Small.
116690	K. M. J. L.	*Sch.	1	3	Strafford	678	644	176.4	35.0	14.2	1895	Noank, Conn	Perth Amboy, N. J	Susquehanna Coal Co.
141401	K. M. J. N.	Sch.	2	4	Lewis H. Goward	1,191	1,054	205.6	39.4	19.6	1895	Bath, Me	Bath, Me	Gardiner G. Deering.
96313	K. M. J. Q.	Sch.	2	4	Henry Lippitt	895	790	182.4	37.2	17.8	1895	Thomaston, Me	Philadelphia, Pa	Adrian E. Hooper.
81521	K. M. J. R.	*Sch.	1	3	Wayne	820	761	174.6	35.4	16.0	1895	Bath, Me	Perth Amboy, N. J	Susquehanna Coal Co.
77194	K. M. J. S.	Sch.	1	4	John A. Campbell	545	462	161.2	36.7	12.8	1895	Port Blakeley, Wash	San Francisco, Cal	George E. Billings.
96314	K. M. J. V.	*Sch.	1	3	Haverford	678	644	176.4	35.0	14.2	1895	Noank, Conn	Perth Amboy, N. J	Susquehanna Coal Co.
107193	K. M. L. C.	*Sch.	1	3	Ardmore	821	762	174.3	35.3	16.1	1895	Bath, Me	do	Do.
141404	K. M. L. D.	Sch.	1	3	Lottie R. Russell	304	262	122.8	32.6	9.9	1895	Leesburg, N. J	Bridgeton, N. J	Howard Compton.
150710	K. M. L. J.	St. s.	1	2	PAOLI	330	224	125.4	26.0	14.7	1895	Philadelphia, Pa	Perth Amboy, N. J	Susquehanna Coal Co.
3662	K. M. L. N.	Sch.	1	3	Bayard Hopkins	269	212	118.0	30.1	9.1	1895	Bath, Me	Seaford, Del	Wm. T. Moore.
92681	K. M. L. Q.	Sch.	1	4	Muriel	536	483	162.0	36.8	11.8	1895	Alameda, Cal	San Francisco, Cal	George U. Hind.
127111	K. M. L. R.	St. s.	3	2	COMANCHE ⊙	3,856	2,477	348.5	46.0	18.9	1895	Philadelphia, Pa	New York, N. Y	Clyde S. S. Co.
111094	K. M. L. S.	*Sch.	1	2	Richardson	693	613	173.2	35.0	14.2	1895	Noank, Conn	Philadelphia, Pa	Reading Co.
92684	K. M. L. T.	Sch.	1	3	Maweema	453	392	156.0	36.0	11.8	1895	Fairhaven, Cal	San Francisco, Cal	William G. Mugan.
155280	K. M. L. V.	Sch.	1	4	Okanogan	721	606	186.4	39.0	13.9	1895	Port Blakeley, Wash	Pt. Townsend, Wash	Puget Sound Commercial Co.
150711	K. M. N. C.	St. s.	1	2	WILHELMINA	1,696	1,068	260.0	36.6	19.8	1888	West Hartlepool, Eng.	New York, N. Y	A. H. Bull S. S. Co.
145705	K. M. N. D.	*Sch.	1	2	Thomaston	693	613	173.2	35.0	14.2	1895	Noank, Conn	Philadelphia, Pa	Reading Co.
111098	K. M. N. F.	St. s.	1	1	RIVERSIDE	452	372	141.5	27.1	10.3	1895	Chester, Pa	do	Chester Shipping Co.
96319	K. M. N. H.	*Sch.	1	2	Hammond	693	613	173.2	35.0	14.2	1895	Noank, Conn	do	Reading Co.
127113	K. M. N. J.	St. s.	2	2	CURAÇAO	1,503	895	241.3	38.0	16.3	1895	Philadelphia, Pa	New York, N. Y	Pacific Coast Co.
3670	K. M. N. P.	*Sch.	1	2	Bast	693	613	173.2	35.0	14.2	1896	Noank, Conn	Philadelphia, Pa	Reading Co.
86340	K. M. N. Q.	St. s.	1	2	GEORGE LOOMIS	691	401	175.0	27.4	16.5	1895	San Francisco, Cal	San Francisco, Cal	Standard Oil Co.
96320	K. M. N. R.	Sch.	1	2	Hattie A. Heckman	105	72	90.0	24.6	10.0	1895	Essex, Mass	Gloucester, Mass	A. E. Walen.
111102	K. M. N. S.	Sch.	2	4	R. W. Hopkins	935	828	177.8	38.9	18.5	1896	Thomaston, Me	Boston, Mass	Lewis K. Thurlow.
121009	K. M. N. W.	Sch.	2	4	Frances M	1,228	1,096	204.0	39.2	18.4	1896	Phippsburg, Me	Bath, Me	Chas. V. Minott, jr.

SEAGOING VESSELS, ARRANGED IN THE ORDER OF SIGNAL LETTERS—Continued.

[Steel vessels in SMALL CAPITALS, iron vessels in *italics*.]

Official No.	Signal letters.	Rig.	Decks.	Masts.	Name of vessel.	Gross tonnage.	Net tonnage.	Length.	Breadth.	Depth	When built.	Where built.	Home port (where permanent document issues).	Name of managing or principal owner.
								Feet.	*Feet.*	*Feet.*				
136531	K. M. P. B.	St. s.	1	0	ENDEAVOR	315	244	136.0	23.2	7.4	1896	Philadelphia, Pa	Newport News, Va	Newport News and Old Point Ry. and Electric Co.
121011	K. M. P. D.	*Sch.	2	3	FELIX	1,174	1,146	217.0	35.0	21.0	1891	Pt. Glasgow, Scot.	Perth Amboy, N. J.	Thomas J. Scully.
155281	K. M. P. F.	*Sch.	1	2	Stroudsburg	693	613	173.2	35.0	14.2	1896	Noank, Conn	New York, N. Y	N. Y., Susq. and Western Coal Co.
136532	K. M. P. G.	Sch.	1	3	Edward Smith	440	358	147.9	36.2	10.6	1896	Bath, Me	do	Edward C. Smith.
145710	K. M. P. J.	St. s.	2	2	TAMAQUA	564	383	158.5	29.0	18.0	1896	Philadelphia, Pa	Philadelphia, Pa	Reading Co.
107211	K. M. P. L.	Sch.	2	4	Alice M. Colburn	1,603	1,434	225.1	43.3	20.4	1896	Bath, Me	Bath, Me	Wm. T. Donnell.
92691	K. M. P. Q.	Sch.	1	3	Mabel and Ruth	190	166	125.3	23.8	7.6	1896	Bethel, Del	Seaford, Del	George F. Conaway.
141420	K. M. P. R.	Gn. s.	1	2	Liberty	118	118	93.6	24.0	12.6	1896	Gloucester, Mass	Boston, Mass	Boston Pilots' Relief Society.
157468	K. M. Q. B.	*Sch.	1	3	Dora	825	745	184.7	35.1	16.5	1896	Bath, Me	do	Commercial Towboat Co.
92698	K. M. Q. C.	St. s.	1	2	MOHAWK ⊙	2,783	2,150	265.0	43.0	16.8	1896	Chester, Pa	New London, Conn	New England Navigation Co.
107216	K. M. Q. D.	St. s.	2	0	ATLANTA	2,094	1,399	225.3	42.1	14.2	1896	Philadelphia, Pa	Baltimore, Md	Chesapeake S. S. Co.
92699	K. M. Q. F.	St. s.	3	0	MIDDLETOWN	1,483	1,008	243.3	45.6	14.0	1896	do	Hartford, Conn	H. and N. Y. Transportation Co.
107217	K. M. Q. H.	Sch.	1	2	Annie Greenlaw	102	69	90.0	24.8	9.4	1896	Essex, Mass	Key West, Fla	Norberg Thompson.
92718	K. M. Q. J.	Sch.	1	2	Mabel E. Goss	95	83	78.5	25.9	8.0	1890	Port Greville, N. S.	Boston, Mass	Alfred H. Sharon.
111108	K. M. Q. P.	*Sch.	1	3	Rondout	831	764	181.6	35.3	16.1	1896	Bath, Me	New York, N. Y	Hillside Coal & Iron Co.
92701	K. M. Q. R.	Sch.	1	3	Methebesec	376	318	136.4	31.0	11.8	1896	Rockland, Me	Rockland, Me	I. L. Snow & Co.
77218	K. M. Q. T.	Sch.	2	4	Josephine	940	842	189.0	36.8	17.2	1896	Belfast, Me	Philadelphia, Pa	W. B. Megee.
161082	K. M. Q. V.	St. s.	1	2	Kadiak	114	58	106.0	22.5	9.7	1896	Alameda, Cal	San Francisco, Cal	Alaska Packers' Assn.
81539	K. M. R. B.	*Sch.	1	2	Weehawken	448	382	145.5	34.4	11.1	1896	Bath, Me	New York, N. Y	Hillside Coal & Iron Co.
92705	K. M. R. C.	St. s.	1	2	MOHEGAN ⊙	2,783	2,150	265.0	43.0	16.8	1896	Chester, Pa	New London, Conn	New England Navigation Co.
116714	K. M. R. L.	*Slp.	1	1	Somerset	283	253	143.4	31.3	8.1	1896	Bath, Me	Fall River, Mass	Staples Transptn. Co.
157444	K. M. R. N.	*Slp.	1	1	Dighton	282	252	142.4	31.3	8.1	1896	do	do	Do.
96328	K. M. R. P.	*Sch.	1	3	Hackensack	875	791	192.0	34.7	16.4	1896	Noank, Conn	New York, N. Y	N. Y., Susq. and Western Coal Co.
96329	K. M. R. Q.	Sch.	2	4	Henry W. Cramp	1,629	1,448	231.8	44.2	19.7	1896	Camden, Me	Boston, Mass	Coastwise Transptn. Co.
107226	K. M. R. T.	Sch.	1	3	Albert Meyer	459	398	156.0	36.0	11.9	1896	Fairhaven, Cal	San Francisco, Cal	J. H. Baxter.
150721	K. M. S. C.	*Sch.	1	3	Passaic	875	791	192.0	34.7	16.4	1896	Noank, Conn	New York, N. Y	N. Y., Susq. and Western Coal Co.
150725	K. M. S. J.	*Sch.	1	3	Hawthorne	680	608	176.4	35.0	14.2	1896	do	do	Do.
116722	K. M. S. N.	Sch.	2	4	S. P. Blackburn	1,756	1,537	233.7	43.9	20.1	1896	Bath, Me	Bath, Me	Samuel R. Percy.
92726	K. M. S. Q.	Sch.	1	3	Metha Nelson	460	399	156.0	36.0	11.9	1896	Fairhaven, Cal	San Francisco, Cal	Alaska Packers' Assn.
145723	K. M. S. T.	Sch.	1	2	Thos. B. Reed	115	98	79.1	27.0	7.5	1882	Newcastle, N. B	Portland, Me	Charles H. Miller.
141438	K. M. S. W.	*Sch.	1	3	Liberty	856	756	193.3	35.0	16.0	1896	Bath, Me	New York, N. Y	N. Y., Ontario and Western Ry. Co.
141440	K. M. T. B.	St. s.	4	2	CAROLINA ⊙	5,017	3,006	380.0	47.8	15.6	1896	Newport News, Va	do	New York and Porto Rico S. S. Co.
111118	K. M. T. C.	St. s.	1	2	Ticeline	99	67	78.6	21.1	9.9	1896	Port Richmond, N. Y	do	John Rugge, jr.
86359	K. M. T. F.	Sch.	2	4	Goodwin Stoddard	887	758	183.5	38.2	15.7	1896	Bath, Me	Bridgeport, Conn	Atlantic Transptn. Co.
157457	K. M. T. L.	Sch.	1	4	Defender	446	382	156.0	36.0	11.2	1896	Fairhaven, Cal	San Francisco, Cal	George U. Hind.
136570	K. M. T. P.	*Sch.	1	3	Ellenville	858	757	194.4	34.8	16.0	1896	Bath, Me	New York, N. Y	N. Y., Ontario and Western Ry. Co.
107241	K. M. T. R.	Sch.	2	4	Alma E. A. Holmes	1,208	1,069	202.1	41.0	18.3	1896	Camden, Me	Philadelphia, Pa	Edward G. Taulane.
136573	K. M. T. V.	Bkn.	1	4	Echo	707	650	183.0	39.4	15.0	1896	North Bend, Oreg	San Francisco, Cal	A. M. Simpson.
116734	K. M. T. W	St. s.	1	2	SOMMERS N. SMITH	211	79	105.0	21.1	14.2	1896	Newport News, Va	Baltimore, Md	Timothy J. Hooper.
136575	K. M. V. B.	Sch.	2	4	Edward E. Briry	1,613	1,408	228.5	42.9	20.3	1896	Bath, Me	Bath, Me	Gardiner G. Deering.
127158	K. M. V. C.	*Sch.	1	2	Clara	828	748	184.2	35.1	16.8	1896	do	Boston, Mass	Commercial Towboat Co.
107247	K. M. V. D.	St. s.	2	2	Alliance ⊙	679	431	164.4	35.6	12.0	1896	Fairhaven, Cal	San Francisco, Cal	Cal. and Oreg. Coast S. S. Co.
81555	K. M. V. L.	Sch.	1	3	Willie L. Maxwell	315	260	131.6	32.7	9.5	1896	Franklin, Me	Calais, Me	V. W. Belyea.
127163	K. M. V. Q.	St. s.	1	2	Coquille River	415	265	146.2	34.2	12.4	1896	Prosper, Oreg	San Francisco, Cal	National S. S. Co.
100624	K. M. V. S.	Sch.	1	5	Inca	1,014	901	215.5	41.3	16.5	1896	Port Blakeley, Wash	do	George E. Billings.
127165	K. M. V. T.	St. s.	2	2	City of Philadelphia	542	409	140.0	26.7	10.0	1896	Wilmington, Del	Baltimore, Md	N. Y. and Balto. Transptn. Line.
77164	K. M. W. D.	St. s.	1	2	JOHN H. ESTILL	243	121	117.9	23.0	13.0	1894	Newport News, Va	Savannah, Ga	Pilots' Navigation Co.
77250	K. M. W. H.	Sch.	1	2	John J. Perry	152	138	93.2	26.5	10.2	1897	Rockland, Me	Rockland, Me	Rockland-Rockport Lime Co.
127168	K. M. W. J.	St. s.	1	2	CATAWISSA	558	352	158.0	29.0	18.0	1896	Wilmington, Del	Philadelphia, Pa	Reading Co.
96354	K. M. W. P.	St. s.	2	2	Humboldt ⊙	1,075	688	213.1	31.0	15.7	1896	Fairhaven, Cal	Eureka, Cal	Humboldt S. S. Co.
77252	K. M. W. S.	Sch.	1	3	John Francis	322	285	126.0	32.2	9.0	1897	Tottenville, N. Y	Galveston, Tex	H. Mosle & Co.
130736	K. N. B. M.	St. s.	1	2	NEW YORK ⊙	540	301	155.0	28.1	19.9	1897	Wilmington, Del	New York, N. Y	United N. Y. Sandy Hook Pilots' Assn.
150756	K. N. B. V.	St. s.	3	1	PRINCESS ANNE ⊙	3,629	2,346	350.0	42.0	17.0	1897	Chester, Pa	do	Old Dominion S. S. Co.
136612	K. N. C. D.	Sch.	1	4	Encore	651	572	181.9	36.4	14.0	1897	North Bend, Oreg	San Francisco, Cal	A. M. Simpson.
136620	K. N. C. S.	St. s.	2	2	*Evelyn*	1,963	1,185	252.8	36.3	24.5	1883	Southampton, Eng.	Philadelphia, Pa	Philadelphia and Gulf S. S. Co.

SEAGOING VESSELS, ARRANGED IN THE ORDER OF SIGNAL LETTERS—Continued.

[Steel vessels in SMALL CAPITALS, iron vessels in *italics*.]

Official No.	Signal letters.	Rig.	Decks.	Masts.	Name of vessel.	Gross tonnage.	Net tonnage.	Length.	Breadth.	Depth.	When built.	Where built.	Home port (where permanent document issues).	Name of managing or principal owner.
								Feet.	*Feet.*	*Feet.*				
136621	K. N. C. T.	Bk.	2	3	*E. C. Mowatt*	1,123	1,026	215.0	34.3	20.3	1868	Glasgow, Scot	Philadelphia, Pa	George F. Sproule.
127200	K. N. D. J.	Sch.	2	4	Charles G. Endicott	856	751	171.6	38.0	18.7	1897	do	Perth Amboy, N. J	George Bailey.
107307	K. N. D. L.	Sch.	1	4	Annie M. Campbell	565	485	168.4	37.6	12.8	1897	Port Blakeley, Wash	San Francisco, Cal	George E. Billings.
157487	K. N. D. R.	Sch.	1	4	Defiance	604	526	179.8	37.7	13.7	1897	Hoquiam, Wash	do	E. K. Wood Lumber Co.
81576	K. N. D. S.	Sch.	1	3	Wawona	468	413	156.0	36.0	12.3	1897	Fairhaven, Cal	do	Wm. G. Mugan.
100641	K. N. F. B.	St. s.	1	1	IZABAL	203	127	103.6	22.5	11.0	1897	San Francisco, Cal	New York, N. Y	Pacific Mail S. S. Co.
155308	K. N. F. C.	*Sch.	1	3	Oak Hill	910	843	194.4	34.8	17.6	1897	Noank, Conn	Philadelphia, Pa	Reading Co.
77274	K. N. F. H.	St. s.	4	2	JUNIATA ⊙	3,465	2,537	310.0	42.0	16.0	1897	Wilmington, Del	Baltimore, Md	Merchants & Miners' Transportation Co.
127214	K. N. F. P.	*Sch.	1	3	*Clintonia*	1,876	1,796	282.0	37.0	21.2	1881	Newcastle, Eng	New York, N. Y	Lewis Luckenbach estate.
92827	K. N. F. S.	Shp.	2	3	*Marion Chilcott*	1,737	1,510	248.6	37.8	23.3	1882	Glasgow, Scot	San Francisco, Cal	Associated Transportation Co.
111169	K. N. F. T.	Sch.	1	3	Repeat	455	410	148.9	34.4	12.0	1897	North Bend, Oreg	Honolulu, Hawaii	Lewers & Cooke.
92828	K. N. F. V.	*Sch.	1	3	Maple Hill	911	843	194.4	34.8	17.6	1897	Noank, Conn	Philadelphia, Pa	Reading Co.
136655	K. N. F. W.	Sch.	1	4	Endeavor	565	485	168.4	37.6	12.8	1897	Port Blakeley, Wash	San Francisco, Cal	George E. Billings.
92830	K. N. G. B.	St. s.	2	2	MIAMI ⊙	1,741	1,311	239.2	40.1	21.8	1897	Philadelphia, Pa	New Haven, Conn	Peninsular and Occidental S. S. Co.
130759	K. N. G. D.	St. s.	1	3	NEW ENGLAND	230	70	121.0	23.8	12.0	1897	Camden, N. J	Portland, Me	New England Fish Co.
100648	K. N. G. F.	*Sch.	1	3	Indian Ridge	910	842	194.0	34.8	17.6	1897	Noank, Conn	Philadelphia, Pa	Reading Co.
116800	K. N. G. P.	St. s.	1	2	Samoa	377	237	151.0	33.5	10.7	1898	San Francisco, Cal	San Francisco, Cal	Caspar Lumber Co.
130762	K. N. G. Q.	St. s.	3	2	*Navahoe*	1,879	1,278	282.9	34.3	21.8	1880	Hamburg, Ger	New York, N. Y	Clyde S. S. Co.
141524	K. N. G. R.	St. s.	2	2	LEELANAW ⊙	1,923	1,377	273.8	36.3	21.4	1886	Newcastle, Eng	San Francisco, Cal	Leelanaw S. S. Co.
121064	K. N. G. T.	St. s.	1	2	Fulton	605	393	152.7	33.5	11.4	1898	Fairhaven, Cal	Tacoma, Wash	Montesano S. S. Co.
157502	K. N. G. W.	St. s.	1	2	Dirigo ⊙	823	521	165.0	35.0	22.5	1898	Hoquiam, Wash	Seattle, Wash	Alaska S. S. Co.
3745	K. N. H. B.	*Sch.	1	3	Bear Ridge	910	842	201.0	34.8	17.6	1898	Noank, Conn	Philadelphia, Pa	Reading Co.
127257	K. N. H. D.	St. s.	1	2	CUMBERLAND	377	209	135.0	27.0	15.0	1898	Baltimore, Md	Baltimore, Md	Consolidation Coal Co.
81595	K. N. H. F.	*Slp.	1	1	Warren	283	220	141.4	31.4	8.4	1898	Bath, Me	Fall River, Mass	Staples Transptn. Co.
96393	K. N. H. J.	Sch.	1	4	H. D. Bendixsen	641	570	173.5	37.4	13.5	1898	Fairhaven, Cal	San Francisco, Cal	J. C. Eschen.
3747	K. N. H. Q.	*Sch.	1	3	Buck Ridge	915	847	195.0	34.8	17.6	1898	Noank, Conn	Philadelphia, Pa	Reading Co.
145766	K. N. H. S.	*Sch.	1	3	Tunnel Ridge	911	843	195.0	34.8	17.6	1898	do	do	Do.
3749	K. N. J. D.	St. s.	1	2	Brunswick	512	349	161.3	34.4	12.2	1898	North Bend, Oreg	San Francisco, Cal	National S. S. Co.
116811	K. N. J. F.	St. s.	3	2	SENATOR ⊙	2,409	1,835	280.0	38.1	19.6	1898	San Francisco, Cal	New York, N. Y	Pacific Coast Co.
136680	K. N. J. S.	*Sch.	1	3	Eagle Hill	911	843	195.0	34.8	17.6	1898	Noank, Conn	Philadelphia, Pa	Reading Co.
136681	K. N. J. T.	Sch.	1	4	Eric	574	498	174.0	37.6	12.8	1898	Port Blakeley, Wash	San Francisco, Cal	George E. Billings.
127251	K. N. L. C.	St. s.	4	2	*Catania* ⊙	3,269	2,535	307.4	35.7	22.6	1881	Glasgow, Scot	do	Coast Oil Transportation Co.
127253	K. N. L. F.	St. s.	1	2	Charles Nelson	629	397	196.5	37.8	12.8	1898	Alameda, Cal	do	Charles Nelson Co.
121075	K. N. L. G.	*Sch.	1	3	Franklin	910	842	194.0	34.8	17.6	1898	Noank, Conn	Philadelphia, Pa	Reading Co.
28136	K. N. L. M.	St. s.	3	4	*Zealandia* ⊙	2,730	1,718	377.0	37.1	26.2	1875	Govan, Scot	New York, N. Y	C. L. Dimon.
107368	K. N. L. S.	Sch.	1	4	A. M. Baxter	516	430	162.7	37.0	12.4	1898	Fairhaven, Cal	San Francisco, Cal	J. H. Baxter.
127262	K. N. L. T.	St. s.	3	4	CHINA ⊙	5,060	3,186	440.4	48.1	32.8	1889	Govan, Scot	New York, N. Y	Pacific Mail S. S. Co.
130776	K. N. M. D.	*Sch.	1	3	Number Five	909	796	192.7	34.7	17.0	1898	Bath, Me	Baltimore, Md	Consolidation Coal Co.
116834	K. N. M. F.	*Sch.	1	3	Silver Brook	904	842	194.0	34.8	17.6	1898	Noank, Conn	Philadelphia, Pa	Reading Co.
81611	K. N. M. G.	*Sch.	1	3	Winthrop	841	742	184.2	35.2	16.2	1898	Bath, Me	Fall River, Mass	Staples Transptn. Co.
130779	K. N. M. J.	St. s.	1	2	Newburg	450	333	158.5	34.0	11.9	1898	San Francisco, Cal	San Francisco, Cal	Slade Shipping Co.
161111	K. N. M. L.	*Sch.	1	4	Kentucky	1,575	1,472	245.2	44.3	19.2	1898	Bath, Me	New York, N. Y	Seaboard Transptn. Co.
130782	K. N. M. P.	*Sch.	1	3	Number Six	910	793	192.3	35.1	17.0	1898	do	Baltimore, Md	Consolidation Coal Co.
127270	K. N. M. Q.	St. s.	3	2	*Carib*	2,087	1,280	275.6	35.2	14.3	1882	Port Glasgow, Scot	New York, N. Y	Clyde S. S. Co.
127271	K. N. M. V.	St. s.	2	2	*Yukon* ⊙	1,238	688	205.4	36.0	25.0	1879	Philadelphia, Pa	Tacoma, Wash	Alaska Coast Co.
77312	K. N. P. D.	Sch.	1	3	Jennie D. Bell	194	171	125.0	23.5	7.5	1898	Bethel, Del	Seaford, Del	Thomas J. Marshall.
96418	K. N. P. F.	Sch.	1	4	Honoipu	564	520	162.5	36.8	12.8	1898	Alameda, Cal	San Francisco, Cal	James Rolph, jr.
107390	K. N. P. G.	Sch.	1	4	A. J. West	543	483	161.0	40.0	11.6	1898	Aberdeen, Wash	do	Slade Shipping Co.
136691	K. N. P. H.	*Sch.	1	3	Enterprise	901	838	194.0	35.0	17.6	1898	Noank, Conn	Philadelphia, Pa	Reading Co.
136692	K. N. P. J.	St. s.	1	2	EUREKA	353	186	128.0	26.3	15.0	1898	Philadelphia, Pa	Fall River, Mass	Staples Transptn. Co.
121080	K. N. P. M.	*Sch.	1	3	Foster	841	741	183.8	35.2	16.1	1898	Bath, Me	do	Do.
92888	K. N. P. V.	St. s	2	2	MATANZAS	3,094	2,103	360.3	41.2	26.5	1883	Belfast, Ireland	New York, N. Y	New York and Cuba Mail S. S. Co.
110845	K. N. Q. B.	Sch.	1	3	Sam'l T. Beacham	185	155	121.0	23.7	8.2	1898	Baltimore, Md	Tampa, Fla	Gillett Lumber and Transptn. Co.
86434	K. N. Q. D.	*Sch.	1	3	Gibson	839	736	183.7	35.2	16.2	1898	Bath, Me	Fall River, Mass	Staples Transptn. Co.
136697	K. N. Q. F.	Shp.	2	4	ERSKINE M. PHELPS	2,998	2,715	312.1	45.2	25.6	1898	do	Bath, Me	Wm. D. Sewall.
107400	K. N. Q. J.	*Sch.	1	3	Ashland	901	838	194.0	35.0	17.6	1898	Noank, Conn	Philadelphia, Pa	Reading Co.
127281	K. N. Q. L.	St. s.	1	0	NAUGATUCK	1,113	655	220.7	37.2	14.0	1898	Chester, Pa	New London, Conn	New England Navigation Co.
111199	K. N. Q. P.	Sch.	2	4	Rachel W. Stevens	1,211	1,032	195.5	40.4	18.4	1898	Bath, Me	Hartford, Conn	Lucius J. Stevens.
77321	K. N. Q. T.	Sch.	1	4	James H. Bruce	533	476	166.2	37.0	12.5	1898	Fairhaven, Cal	San Francisco, Cal	J. C. Eschen.
150795	K. N. Q. V.	*Sch.	1	3	Phœnix	901	838	194.0	35.0	17.6	1898	Noank, Conn	Philadelphia, Pa	Reading Co.
81626	K. N. R. C.	St. s.	2	2	WINIFRED ⊙	2,551	1,520	283.5	42.2	21.1	1898	Bath, Me	Port Arthur, Tex	Gulf Refining Co.
157524	K. N. R. D.	*Sch.	1	3	Dunlo	840	739	183.9	35.3	16.1	1898	do	Fall River, Mass	Staples Transptn. Co.
81628	K. N. R. F.	St. s.	1	0	Wm. H. Moody	259	176	115.0	27.5	9.2	1898	Essex, Mass	Gloucester, Mass	Pigeon Hill Granite Co.
157526	K. N. R. G.	Sch.	1	4	Dauntless	548	478	162.2	37.3	13.2	1898	Hoquiam, Wash	San Francisco, Cal	E. K. Wood Lumber Co.
155335	K. N. R. J.	Sch.	1	3	Otis	292	238	121.6	30.3	9.9	1898	Scranton, Miss	Gulfport, Miss	F. Clinton.
3770	K. N. R. L.	St. s.	1	0	BERKELEY	1,945	1,245	261.4	40.2	14.1	1898	San Francisco, Cal	San Francisco, Cal	Central Pacific R. R. Co.

SEAGOING VESSELS, ARRANGED IN THE ORDER OF SIGNAL LETTERS—Continued.

[Steel vessels in SMALL CAPITALS, iron vessels in *italics*.]

Official No.	Signal letters.	Rig.	Decks.	Masts.	Name of vessel.	Gross tonnage.	Net tonnage.	Length.	Breadth.	Depth.	When built.	Where built.	Home port (where permanent document issues).	Name of managing or principal owner.
								Feet.	*Feet.*	*Feet.*				
161826	K.N.R.M.	St. s.	4	2	*Victoria*.....⊙	3,502	2,112	361.1	40.1	19.0	1870	Dumbarton, Scot...	Pt. Townsend, Wash	Alaska S. S. Co.
121091	K.N.R.Q.	*Sch.	1	3	*Florida*.....	1,071	943	220.4	34.8	25.4	1871	Port Glasgow, Scot.	Perth Amboy, N. J..	John Scully.
107417	K.N.R.S.	St. s.	2	2	ADMIRAL DEWEY.⊙	2,104	1,336	280.0	36.1	22.7	1898	Philadelphia, Pa...	.....do.....	American Mail S.S Co.
130792	K.N.R.T.	St. s.	1	2	NAVIGATOR.....	414	282	134.3	26.0	16.0	1898	Camden, N. J.....	San Francisco, Cal..	Associated Oil Co.
92911	K.N.R.V.	St. s.	1	2	M. E. LUCKENBACH.	439	246	138.8	27.0	16.0	1898	.....do.....	New York, N. Y....	Edgar F. Luckenbach.
116862	K.N.R.W.	St. s.	1	2	SANTURCE.....	1,836	1,122	255.0	41.0	21.2	1898	Wilmington, Del...	.....do.....	N. Y. and Porto Rico S. S. Co.
107419	K.N.S.B.	St. s.	2	2	ADMIRAL SAMPSON. ⊙	2,262	1,432	280.0	36.1	22.7	1898	Philadelphia, Pa...	Portland, Me.....	Alaska-Pacific S. S. Co.
155336	K.N.S.D.	St. s.	1	0	O. L. HALENBECK..	198	135	103.3	22.6	12.6	1898	.....do.....	New York, N. Y....	Peter Cahill.
130795	K.N.S.F.	St. s.	1	0	S. O. Co. No. 2.....	157	84	98.1	22.0	10.1	1898	.....do.....	.....do.....	Standard Oil Co.
130797	K.N.S.J.	*Sch.	1	3	Number Ten.....	897	804	189.2	35.3	17.2	1898	Bath, Me.....	Baltimore, Md.....	Consolidation Coal Co.
92915	K.N.S.M.	Sch.	1	4	Mary E. Foster....	950	839	202.2	40.2	15.9	1898	Port Blakeley, Wash	Honolulu, Hawaii..	Allen & Robinson.
130798	K.N.S.P.	*Sch.	1	3	Number Seven.....	898	790	193.0	34.9	17.0	1898	Bath, Me.....	Baltimore, Md.....	Consolidation Coal Co.
107423	K.N.S.Q.	St. s.	2	2	ADMIRAL SCHLEY.⊙	2,104	1,336	280.0	36.1	22.7	1898	Philadelphia, Pa...	Perth Amboy, N. J..	American Mail S.S.Co.
3772	K.N.S.T.	*Sch.	1	2	Boyd.....	473	396	166.1	34.2	10.3	1898	Bath, Me.....	New York, N. Y....	Degnon Contracting Co.
150803	K.N.S.V.	*Sch.	1	2	Parks.....	474	397	165.9	34.3	10.3	1898	.....do.....	.....do.....	Do.
107425	K.N.S.W.	St. s.	2	2	ADMIRAL FARRAGUT. ⊙	2,104	1,336	280.0	36.1	22.7	1898	Philadelphia, Pa...	Perth Amboy, N. J..	American Mail S. S.Co.
127310	K.N.T.C.	St. s.	3	2	*Rosecrans*.....⊙	2,976	1,816	326.4	38.2	21.0	1883	Glasgow, Scot	San Francisco, Cal..	Associated Oil Co.
130804	K.N.T.G.	*Sch.	1	3	Number Eight.....	924	810	193.6	34.9	17.1	1899	Bath, Me.....	Baltimore, Md.....	Consolidation Coal Co.
107429	K.N.T.H.	Bk.	2	3	*Star of England*.....	1,943	1,705	264.0	39.0	23.5	1893	Dumbarton, Scot...	San Francisco, Cal..	Alaska Packers' Assn.
136724	K.N.T.S.	St. s.	1	2	E. L. RUSSELL.....	206	100	108.9	22.6	12.2	1899	Camden, N. J.....	Port Arthur, Tex ..	Gulf Refining Co.
96435	K.N.T.V.	St. s.	4	2	PANAMA.....⊙	5,667	4,193	360.0	50.0	19.9	1898	Philadelphia, Pa...	New York, N. Y....	Isthmian Canal Commission.
107430	K.N.T.W.	St. s.	1	2	ATLAS.....⊙	1,942	1,243	248.0	40.1	22.5	1899	Chester, Pa.....	San Francisco, Cal..	Standard Oil Co.
157533	K.N.V.B.	Sch.	1	3	Donna Christina...	174	165	115.0	29.3	8.6	1899	Tampa, Fla.....	Pensacola, Fla.....	Arthur H. McLeod.
130806	K.N.V.C.	*Sch.	1	3	Number Nine.....	909	794	192.8	35.1	17.0	1899	Bath, Me.....	Baltimore, Md.....	Consolidation Coal Co.
81638	K.N.V.D.	St. s.	1	2	WABAN.....	163	111	91.0	20.0	10.4	1899	Philadelphia, Pa...	Charleston, S. C....	W. G. Revel.
116875	K.N.V.F.	St. s.	2	2	SWATARA.....	625	425	157.0	29.0	17.5	1899	.....do.....	Philadelphia, Pa...	Reading Co.
127315	K.N.V.H.	Sch.	1	2	Clara E. Comee.....	138	124	90.3	24.5	9.2	1888	Bear River, Nova Scotia.	Providence, R. I....	Caitano J. Duarte.
127316	K.N.V.L.	*Sch.	1	2	Canton.....	531	448	167.0	34.6	11.5	1899	Noank, Conn.....	Fall River, Mass...	Staples Transptn. Co.
136727	K.N.V.M.	*Sch.	1	2	Easton.....	531	448	167.0	34.6	11.5	1899	.....do.....	.....do.....	Do.
77374	K.N.V.P.	Sch.	1	2	J. J. Flaherty.....	162	124	110.8	25.4	12.0	1899	Essex, Mass	Gloucester, Mass ...	Gorton-Pew Fisheries Co.
141613	K.N.V.Q.	Sch.	1	2	Lucinda I. Lowell ..	110	77	93.0	24.0	9.7	1899	.....do.....	.....do.....	Do.
92921	K.N.V.S.	Sch.	1	4	Manila.....	731	647	182.1	39.8	14.7	1899	North Bend, Oreg...	San Francisco, Cal..	Pacific Shipping Co.
161119	K.N.W.B.	St. s.	4	2	KERSHAW.....⊙	2,599	1,767	274.0	42.0	16.2	1899	Wilmington, Del...	Baltimore, Md.....	Merchants & Miners' Transportation Co.
150807	K.N.W.J.	St. s.	1	2	PIEDMONT.....	391	214	141.0	27.0	15.4	1899	Baltimore, Md.....	.....do	Consolidation Coal Co.
111210	K.N.W.L.	*Sch.	1	2	Randolph.....	567	499	175.6	34.6	11.7	1899	Noank, Conn.....	Fall River, Mass...	Staples Transptn. Co.
92924	K.N.W.M.	*Sch.	1	3	Malvern.....	844	745	185.4	35.3	16.2	1899	Bath, Me.....	Perth Amboy, N. J..	Susquehanna Coal Co.
130811	K.N.W.R.	*Sch.	1	3	Number Twelve....	930	809	194.0	35.1	17.2	1899	.....do.....	Baltimore, Md.....	Consolidation Coal Co.
96439	K.N.W.T.	St. s.	3	1	HAMILTON.....⊙	3,723	2,430	351.8	42.0	17.0	1899	Chester, Pa.....	New York, N. Y....	Old Dominion S. S. Co.
130813	K.P.B.C.	*Sch.	1	3	Number Fourteen..	927	807	192.8	35.0	17.4	1899	Bath, Me.....	Baltimore, Md.....	Consolidation Coal Co.
3777	K.P.B.F.	St. s.	1	2	Boxer.....	216	121	113.7	25.3	13.5	1899	East Boston, Mass.	Philadelphia, Pa...	F. W. Munn.
145806	K.P.B.G.	St. s.	1	2	Teaser.....	216	121	113.7	25.3	13.5	1899	.....do.....	.....do.....	Do.
130815	K.P.B.J.	St. s.	4	2	NANTUCKET.....⊙	2,599	1,767	274.0	42.0	16.2	1899	Wilmington, Del...	Baltimore, Md.....	Merchants & Miners' Transportation Co.
92930	K.P.B.L.	*Sch.	1	3	Monitor.....	955	866	193.6	35.0	17.6	1899	Noank, Conn.....	Philadelphia, Pa...	Reading Co.
111215	K.P.B.N.	St. s.	1	2	Rescue.....	537	284	160.3	32.2	16.8	1899	Tottenville, N. Y...	New York, N. Y....	Merritt & Chapman Derrick and Wrecking Co.
92935	K.P.B.R.	Sch.	2	5	M. D. Cressy.....	2,114	1,884	264.4	43.9	21.6	1899	Bath, Me.....	Bath, Me.....	Frank A. Small.
130817	K.P.B.S.	*Sch.	1	3	Number Fifteen....	912	796	192.1	34.8	17.3	1899	.....do.....	Baltimore, Md.....	Consolidation Coal Co.
155349	K.P.B.V.	*Sch.	1	3	Oxford.....	836	735	184.9	35.2	16.2	1899	.....do.....	Perth Amboy, N. J..	Susquehanna Coal Co.
92936	K.P.B.W.	St. s.	4	2	COLON.....⊙	5,667	4,193	360.0	50.0	19.9	1899	Philadelphia, Pa...	New York, N. Y....	Isthmian Canal Commission.
145805	K.P.C.B.	St. s.	1	2	TACONY.....	353	186	128.0	26.3	15.0	1899	.....do.....	Perth Amboy, N. J..	Susquehanna Coal Co.
136737	K.P.C.D.	*Sch.	1	3	Edith.....	516	466	169.8	34.4	11.6	1899	Noank, Conn.....	New London, Conn.	Thames Towboat Co.
107456	K.P.C.G.	Sch.	1	2	American Eagle....	148	141	92.4	30.5	7.5	1899	Northport, N. Y...	New Haven, Conn..	John Beattie estate.
127341	K.P.C.H.	*Sch.	1	3	Coleraine.....	954	865	193.6	35.0	17.6	1899	Noank, Conn.....	Philadelphia, Pa...	Reading Co.
77354	K.P.C.L.	St. s.	1	0	S. O. Co. No. 4.....	145	99	85.6	22.5	10.7	1899	Camden, N. J.....	New York. N. Y....	Standard Oil Co.
77356	K.P.C.M.	St. s.	3	2	JEFFERSON.....⊙	3,723	2,392	351.8	42.0	17.0	1899	Chester, Pa.....	.....do.....	Old Dominion S. S. Co.
127343	K.P.C.N.	Bk.	2	3	*Star of Chile*.....	1,001	874	202.0	34.2	21.2	1868	Dundee, Scot.....	San Francisco, Cal..	Alaska Packers' Assn.
130822	K.P.C.S.	Sch.	2	3	Newburgh.....	524	481	135.8	32.8	15.8	1888	Windsor, Nova Scotia.	New York, N. Y....	J. B. King Transptn. Co.
96447	K.P.C.T.	Sch.	2	5	Henry O. Barrett ..	1,807	1,564	244.7	42.9	24.0	1899	Bath, Me.....	Bath, Me.....	Gardiner G. Deering.
3786	K.P.C.W.	St. s.	3	2	Bertha.....⊙	926	752	185.5	32.5	22.1	1899	Alameda, Cal.....	Pt. Townsend, Wash	Alaska Coast Co.
25317	K.P.D.C.	*Sch.	1	3	Upton.....	843	746	184.9	35.0	16.2	1899	Bath, Me.....	Perth Amboy, N. J..	Susquehanna Coal Co.
111223	K.P.D.F.	Sch.	1	4	Robert R. Hind....	564	520	162.5	36.8	12.8	1899	Alameda, Cal.....	San Francisco, Cal..	George U. Hind.
161819	K.P.D.G.	St. s.	1	2	VALLEY FORGE.....	558	352	158.0	29.0	18.0	1898	Wilmington, Del...	Philadelphia, Pa...	Reading Co.
116895	K.P.D.H.	St. s.	1	0	SYOSSET.....	176	120	102.6	23.0	10.5	1899	Philadelphia, Pa...	New York, N. Y....	River and Harbor Transptn. Co.
92948	K.P.D.N.	*Sch.	1	3	Marion.....	954	865	193.6	35.0	17.6	1899	Noank, Conn.....	Philadelphia, Pa...	Reading Co.
130829	K.P.D.Q.	*Sch.	1	3	Number Seventeen..	935	813	192.7	35.0	17.4	1899	Bath, Me.....	Baltimore, Md.....	Consolidation Coal Co.

SEAGOING VESSELS, ARRANGED IN THE ORDER OF SIGNAL LETTERS—Continued.

[Steel vessels in SMALL CAPITALS, iron vessels in *italics*.]

Official No.	Signal letters.	Rig.	Decks.	Masts.	Name of vessel.	Gross tonnage.	Net tonnage.	Length.	Breadth.	Depth.	When built.	Where built.	Home port (where permanent document issues).	Name of managing or principal owner.
								Feet.	*Feet.*	*Feet.*				
136621	K. N. C. T.	Bk.	2	3	*E. C. Mowatt*	1,123	1,026	215.0	34.3	20.3	1868	Glasgow, Scot	Philadelphia, Pa	George F. Sproule.
127200	K. N. D. J.	Sch.	2	4	Charles G. Endicott	856	751	171.6	38.0	18.7	1897	do	Perth Amboy, N. J.	George Bailey.
107307	K. N. D. L.	Sch.	1	4	Annie M. Campbell	565	485	168.4	37.6	12.8	1897	Port Blakeley, Wash	San Francisco, Cal.	George E. Billings.
157487	K. N. D. R.	Sch.	1	4	Defiance	604	526	179.8	37.7	13.7	1897	Hoquiam, Wash	do	E. K. Wood Lumber Co.
81576	K. N. D. S.	Sch.	1	3	Wawona	468	413	156.0	36.0	12.3	1897	Fairhaven, Cal	do	Wm. G. Mugan.
100641	K. N. F. B.	St. s.	1	1	IZABAL	203	127	103.6	22.5	11.0	1897	San Francisco, Cal.	New York, N. Y.	Pacific Mail S. S. Co.
155308	K. N. F. C.	*Sch.	1	3	Oak Hill	910	843	194.4	34.8	17.6	1897	Noank, Conn	Philadelphia, Pa	Reading Co.
77274	K. N. F. H.	St. s.	4	2	JUNIATA ⊙	3,465	2,537	310.0	42.0	16.0	1897	Wilmington, Del	Baltimore, Md	Merchants & Miners' Transportation Co.
127214	K. N. F. P.	*Sch.	1	3	*Clintonia*	1,876	1,796	282.0	37.0	21.2	1881	Newcastle, Eng	New York, N. Y.	Lewis Luckenbach estate.
92827	K. N. F. S.	Shp.	2	3	*Marion Chilcott*	1,737	1,510	248.6	37.8	23.3	1882	Glasgow, Scot.	San Francisco, Cal.	Associated Transportation Co.
111169	K. N. F. T.	Sch.	1	3	Repeat	455	410	148.9	34.4	12.0	1897	North Bend, Oreg.	Honolulu, Hawaii	Lewers & Cooke.
92828	K. N. F. V.	*Sch.	1	3	Maple Hill	911	843	194.4	34.8	17.6	1897	Noank, Conn	Philadelphia, Pa	Reading Co.
136655	K. N. F. W.	Sch.	1	4	Endeavor	565	485	168.4	37.6	12.8	1897	Port Blakeley, Wash	San Francisco, Cal.	George E. Billings.
92830	K. N. G. B.	St. s.	2	2	MIAMI ⊙	1,741	1,311	239.2	40.1	21.8	1897	Philadelphia, Pa	New Haven, Conn.	Peninsular and Occidental S. S. Co.
130759	K. N. G. D.	St. s.	1	3	NEW ENGLAND	230	70	121.0	23.8	12.0	1897	Camden, N. J	Portland, Me	New England Fish Co.
100648	K. N. G. F.	*Sch.	1	3	Indian Ridge	910	842	194.0	34.8	17.6	1897	Noank, Conn	Philadelphia, Pa	Reading Co.
116800	K. N. G. P.	St. s.	1	2	Samoa	377	237	151.0	33.5	10.7	1898	San Francisco, Cal.	San Francisco, Cal.	Caspar Lumber Co.
130762	K. N. G. Q.	St. s.	3	2	*Navahoe*	1,879	1,278	282.9	34.3	21.8	1880	Hamburg, Ger	New York, N. Y.	Clyde S. S. Co.
141524	K. N. G. R.	St. s.	2	2	LEELANAW ⊙	1,923	1,377	273.8	36.3	21.4	1886	Newcastle, Eng	San Francisco, Cal.	Leelanaw S. S. Co.
121064	K. N. G. T.	St. s.	1	2	Fulton	605	393	152.7	33.5	11.4	1898	Fairhaven, Cal	Tacoma, Wash	Montesano S. S. Co.
157502	K. N. G. W.	St. s.	1	2	Dirigo ⊙	823	521	165.0	35.0	22.5	1898	Hoquiam, Wash	Seattle, Wash	Alaska S. S. Co.
3745	K. N. H. B.	*Sch.	1	3	Bear Ridge	910	842	201.0	34.8	17.6	1898	Noank, Conn	Philadelphia, Pa	Reading Co.
127257	K. N. H. D.	St. s.	1	2	CUMBERLAND	377	209	135.0	27.0	15.0	1898	Baltimore, Md	Baltimore, Md	Consolidation Coal Co.
81595	K. N. H. F.	*Slp.	1	1	Warren	283	220	141.4	31.4	8.4	1898	Bath, Me	Fall River, Mass	Staples Transptn. Co.
96393	K. N. H. J.	Sch.	1	4	H. D. Bendixsen	641	570	173.5	37.4	13.5	1898	Fairhaven, Cal	San Francisco, Cal.	J. C. Eschen.
3747	K. N. H. Q.	*Sch.	1	3	Buck Ridge	915	847	195.0	34.8	17.6	1898	Noank, Conn	Philadelphia, Pa	Reading Co.
145766	K. N. H. S.	*Sch.	1	3	Tunnel Ridge	911	843	195.0	34.8	17.6	1898	do	do	Do.
3749	K. N. J. D.	St. s.	1	2	Brunswick	512	349	161.3	34.4	12.2	1898	North Bend, Oreg.	San Francisco, Cal.	National S. S. Co.
116811	K. N. J. F.	St. s.	3	2	SENATOR ⊙	2,409	1,835	280.0	38.1	19.6	1898	San Francisco, Cal.	New York, N. Y.	Pacific Coast Co.
136680	K. N. J. S.	*Sch.	1	3	Eagle Hill	911	843	195.0	34.8	17.6	1898	Noank, Conn	Philadelphia, Pa	Reading Co.
136681	K. N. J. T.	Sch.	1	4	Eric	574	498	174.0	37.6	12.8	1898	Port Blakeley, Wash	San Francisco, Cal.	George E. Billings.
127251	K. N. L. C.	St. s.	4	2	*Catania* ⊙	3,269	2,535	307.4	35.7	22.6	1881	Glasgow, Scot	do	Coast Oil Transportation Co.
127253	K. N. L. F.	St. s.	1	2	Charles Nelson	629	397	196.5	37.8	12.8	1898	Alameda, Cal	do	Charles Nelson Co.
121075	K. N. L. G.	*Sch.	1	3	Franklin	910	842	194.0	34.8	17.6	1898	Noank, Conn	Philadelphia, Pa	Reading Co.
28136	K. N. L. M.	St. s.	3	4	*Zealandia* ⊙	2,730	1,718	377.0	37.1	26.2	1875	Govan, Scot	New York, N. Y.	C. L. Dimon.
107368	K. N. L. S.	Sch.	1	4	A. M. Baxter	516	430	162.7	37.0	12.4	1898	Fairhaven, Cal	San Francisco, Cal.	J. H. Baxter.
127262	K. N. L. T.	St. s.	3	4	CHINA ⊙	5,060	3,186	440.4	48.1	32.8	1889	Govan, Scot	New York, N. Y.	Pacific Mail S. S. Co.
130776	K. N. M. D.	*Sch.	1	3	Number Five	909	796	192.7	34.7	17.0	1898	Bath, Me	Baltimore, Md	Consolidation Coal Co.
116834	K. N. M. F.	*Sch.	1	3	Silver Brook	904	842	194.0	34.8	17.6	1898	Noank, Conn	Philadelphia, Pa	Reading Co.
81611	K. N. M. G.	*Sch.	1	3	Winthrop	841	742	184.2	35.2	16.2	1898	Bath, Me	Fall River, Mass	Staples Transptn. Co.
130779	K. N. M. J.	St. s.	1	2	Newburg	450	333	158.5	34.0	11.9	1898	San Francisco, Cal.	San Francisco, Cal.	Slade Shipping Co.
161111	K. N. M. L.	*Sch.	1	4	Kentucky	1,575	1,472	245.2	44.3	19.2	1898	Bath, Me	New York, N. Y.	Seaboard Transptn. Co.
130782	K. N. M. P.	*Sch.	1	3	Number Six	910	793	192.3	35.1	17.0	1898	do	Baltimore, Md	Consolidation Coal Co.
127270	K. N. M. Q.	St. s.	3	2	*Carib*	2,087	1,280	275.6	35.2	14.3	1882	Port Glasgow, Scot.	New York, N. Y.	Clyde S. S. Co.
127271	K. N. M. V.	St. s.	2	2	*Yukon* ⊙	1,238	688	205.4	36.0	25.0	1879	Philadelphia, Pa	Tacoma, Wash	Alaska Coast Co.
77312	K. N. P. D.	Sch.	1	3	Jennie D. Bell	194	171	125.0	23.5	7.5	1898	Bethel, Del	Seaford, Del	Thomas J. Marshall.
96418	K. N. P. F.	Sch.	1	4	Honoipu	564	520	162.5	36.8	12.8	1898	Alameda, Cal	San Francisco, Cal.	James Rolph, jr.
107390	K. N. P. G.	Sch.	1	4	A. J. West	543	483	161.0	40.0	11.6	1898	Aberdeen, Wash	do	Slade Shipping Co.
136691	K. N. P. H.	*Sch.	1	3	Enterprise	901	838	194.0	35.0	17.6	1898	Noank, Conn	Philadelphia, Pa	Reading Co.
136692	K. N. P. J.	St. s.	1	2	EUREKA	353	186	128.0	26.3	15.0	1898	Philadelphia, Pa	Fall River, Mass	Staples Transptn. Co.
121080	K. N. P. M.	*Sch.	1	3	Foster	841	741	183.8	35.2	16.1	1898	Bath, Me	do	Do.
92888	K. N. P. V.	St. s	2	2	MATANZAS	3,094	2,103	360.3	41.2	26.5	1883	Belfast, Ireland	New York, N. Y.	New York and Cuba Mail S. S. Co.
116845	K. N. Q. B.	Sch.	1	3	Sam'l T. Beacham	185	155	121.0	23.7	8.2	1898	Baltimore, Md	Tampa, Fla	Gillett Lumber and Transptn. Co.
86434	K. N. Q. D.	*Sch.	1	3	Gibson	839	736	183.7	35.2	16.2	1898	Bath, Me	Fall River, Mass	Staples Transptn. Co.
136697	K. N. Q. F.	Shp.	2	4	ERSKINE M. PHELPS	2,998	2,715	312.1	45.2	25.6	1898	do	Bath, Me	Wm. D. Sewall.
107400	K. N. Q. J.	*Sch.	1	3	Ashland	901	838	194.0	35.0	17.6	1898	Noank, Conn	Philadelphia, Pa	Reading Co.
127281	K. N. Q. L.	St. s.	1	0	NAUGATUCK	1,113	655	220.7	37.2	14.0	1898	Chester, Pa	New London, Conn	New England Navigation Co.
111199	K. N. Q. P.	Sch.	2	4	Rachel W. Stevens	1,211	1,032	195.5	40.4	18.4	1898	Bath, Me	Hartford, Conn	Lucius J. Stevens.
77321	K. N. Q. T.	Sch.	1	4	James H. Bruce	533	476	166.2	37.0	12.5	1898	Fairhaven, Cal	San Francisco, Cal.	J. C. Eschen.
150795	K. N. Q. V.	*Sch.	1	3	Phœnix	901	838	194.0	35.0	17.6	1898	Noank, Conn	Philadelphia, Pa	Reading Co.
81626	K. N. R. C.	St. s.	2	2	WINIFRED ⊙	2,551	1,520	283.5	42.2	21.1	1898	Bath, Me	Port Arthur, Tex	Gulf Refining Co.
157524	K. N. R. D.	*Sch.	1	3	Dunlo	840	739	183.9	35.3	16.1	1898	do	Fall River, Mass	Staples Transptn. Co.
81628	K. N. R. F.	St. s.	1	0	Wm. H. Moody	259	176	115.0	27.5	9.2	1898	Essex, Mass	Gloucester, Mass	Pigeon Hill Granite Co.
157526	K. N. R. G.	Sch.	1	4	Dauntless	548	478	162.2	37.3	13.2	1898	Hoquiam, Wash	San Francisco, Cal.	E. K. Wood Lumber Co.
155335	K. N. R. J.	Sch.	1	3	Otis	292	238	121.6	30.3	9.9	1898	Scranton, Miss	Gulfport, Miss	F. Clinton.
3770	K. N. R. L.	St. s.	1	0	BERKELEY	1,945	1,245	261.4	40.2	14.1	1898	San Francisco, Cal.	San Francisco, Cal.	Central Pacific R. R. Co.

SEAGOING VESSELS, ARRANGED IN THE ORDER OF SIGNAL LETTERS—Continued.

[Steel vessels in SMALL CAPITALS, iron vessels in *italics*.]

Official No.	Signal letters.	Rig.	Decks.	Masts.	Name of vessel.	Gross tonnage.	Net tonnage.	Length.	Breadth.	Depth.	When built.	Where built.	Home port (where permanent document issues).	Name of managing or principal owner.
								Feet.	Feet.	Feet.				
161826	K.N.R.M.	St. s.	4	2	*Victoria*.....⊙	3,502	2,112	361.1	40.1	19.0	1870	Dumbarton, Scot...	Pt. Townsend, Wash	Alaska S. S. Co.
121091	K.N.R.Q.	*Sch.	1	3	*Florida*.....	1,071	943	220.4	34.8	25.4	1871	Port Glasgow, Scot.	Perth Amboy, N. J..	John Scully.
107417	K.N.R.S.	St. s.	2	2	ADMIRAL DEWEY.⊙	2,104	1,336	280.0	36.1	22.7	1898	Philadelphia, Pa...	.....do.....	American Mail S.S Co.
130792	K.N.R.T.	St. s.	1	2	NAVIGATOR.....	414	282	134.3	26.0	16.0	1898	Camden, N. J.....	San Francisco, Cal..	Associated Oil Co.
92911	K.N.R.V.	St. s.	1	2	M. E. LUCKENBACH.	439	246	138.8	27.0	16.0	1898	.....do.....	New York, N. Y....	Edgar F. Luckenbach.
116862	K.N.R.W.	St. s.	1	2	SANTURCE.....	1,836	1,122	255.0	41.0	21.2	1898	Wilmington, Del...	.....do.....	N. Y. and Porto Rico S. S. Co.
107419	K.N.S.B.	St. s.	2	2	ADMIRAL SAMPSON. ⊙	2,262	1,432	280.0	36.1	22.7	1898	Philadelphia, Pa...	Portland, Me.....	Alaska-Pacific S. S. Co.
155336	K.N.S.D.	St. s.	1	0	O. L. HALENBECK..	198	135	103.3	22.6	12.6	1898	.....do.....	New York, N. Y....	Peter Cahill.
130795	K.N.S.F.	St. s.	1	0	S. O. Co. No. 2.....	157	84	98.1	22.0	10.1	1898	.....do.....	.....do.....	Standard Oil Co.
130797	K. N. S. J.	*Sch.	1	3	Number Ten.....	897	804	189.2	35.3	17.2	1898	Bath, Me.....	Baltimore, Md.....	Consolidation Coal Co.
92915	K. N. S. M.	Sch.	1	4	Mary E. Foster....	950	839	202.2	40.2	15.9	1898	Port Blakeley, Wash	Honolulu, Hawaii..	Allen & Robinson.
130798	K. N. S. P.	*Sch.	1	3	Number Seven.....	898	790	193.0	34.9	17.0	1898	Bath, Me.....	Baltimore, Md.....	Consolidation Coal Co.
107423	K. N. S. Q.	St. s.	2	2	ADMIRAL SCHLEY.⊙	2,104	1,336	280.0	36.1	22.7	1898	Philadelphia, Pa...	Perth Amboy, N. J..	American Mail S. S. Co.
3772	K. N. S. T.	*Sch.	1	2	Boyd.....	473	396	166.1	34.2	10.3	1898	Bath, Me.....	New York, N. Y....	Dognon Contracting Co.
150803	K. N. S. V.	*Sch.	1	2	Parks.....	474	397	165.9	34.3	10.3	1898	.....do.....	.....do.....	Do.
107425	K.N.S.W.	St. s.	2	2	ADMIRAL FARRAGUT. ⊙	2,104	1,336	280.0	36.1	22.7	1898	Philadelphia, Pa...	Perth Amboy, N. J..	American Mail S. S. Co.
127310	K. N. T. C.	St. s.	3	2	*Rosecrans*.....⊙	2,976	1,816	326.4	38.2	21.0	1883	Glasgow, Scot.....	San Francisco, Cal..	Associated Oil Co.
130804	K. N. T. G.	*Sch.	1	3	Number Eight.....	924	810	193.6	34.9	17.1	1899	Bath, Me.....	Baltimore, Md.....	Consolidation Coal Co.
107429	K. N. T. H.	Bk.	2	3	*Star of England*.....	1,943	1,705	264.0	39.0	23.5	1893	Dumbarton, Scot...	San Francisco, Cal..	Alaska Packers' Assn.
136724	K. N. T. S.	St. s.	1	2	E. L. RUSSELL.....	206	100	108.9	22.6	12.2	1899	Camden, N. J.....	Port Arthur, Tex..	Gulf Refining Co.
96435	K. N. T. V.	St. s.	4	2	PANAMA.....⊙	5,667	4,193	360.0	50.0	19.9	1898	Philadelphia, Pa...	New York, N. Y....	Isthmian Canal Commission.
107430	K.N.T.W.	St. s.	1	2	ATLAS.....⊙	1,942	1,243	248.0	40.1	22.5	1899	Chester, Pa.....	San Francisco, Cal..	Standard Oil Co.
157533	K.N.V.B.	Sch.	1	3	Donna Christina...	174	165	115.0	29.3	8.6	1899	Tampa, Fla.....	Pensacola, Fla.....	Arthur H. McLeod.
130806	K. N. V. C.	*Sch.	1	3	Number Nine.....	909	794	192.8	35.1	17.0	1899	Bath, Me.....	Baltimore, Md.....	Consolidation Coal Co.
81638	K.N.V.D.	St. s.	1	2	WABAN.....	163	111	91.0	20.0	10.4	1899	Philadelphia, Pa...	Charleston, S. C....	W. G. Revel.
116875	K. N. V. F.	St. s.	2	2	SWATARA.....	625	425	157.0	29.0	17.5	1899	.....do.....	Philadelphia, Pa...	Reading Co.
127315	K. N. V. H.	Sch.	1	2	Clara E. Comee.....	138	124	90.3	24.5	9.2	1888	Bear River, Nova Scotia.	Providence, R. I....	Caitano J. Duarte.
127316	K. N. V. L.	*Sch.	1	2	Canton.....	531	448	167.0	34.6	11.5	1899	Noank, Conn.....	Fall River, Mass...	Staples Transptn. Co.
136727	K.N.V.M.	*Sch.	1	2	Easton.....	531	448	167.0	34.6	11.5	1899	.....do.....	.....do.....	Do.
77374	K.N.V.P.	Sch.	1	2	J. J. Flaherty.....	162	124	110.8	25.4	12.0	1899	Essex, Mass.....	Gloucester, Mass...	Gorton-Pew Fisheries Co.
141613	K.N.V.Q.	Sch.	1	2	Lucinda I. Lowell..	110	77	93.0	24.0	9.7	1899	.....do.....	.....do.....	Do.
92921	K. N. V. S.	Sch.	1	4	Manila.....	731	647	182.1	39.8	14.7	1899	North Bend, Oreg...	San Francisco, Cal..	Pacific Shipping Co.
161119	K.N.W.B.	St. s.	4	2	KERSHAW.....⊙	2,599	1,767	274.0	42.0	16.2	1899	Wilmington, Del...	Baltimore, Md.....	Consolidation Coal Co. Merchants & Miners' Transportation Co.
150807	K. N. W. J.	St. s.	1	2	PIEDMONT.....	391	214	141.0	27.0	15.4	1899	Baltimore, Md.....	.....do.....	Consolidation Coal Co.
111210	K. N. W. L.	*Sch.	1	2	Randolph.....	567	499	175.6	34.6	11.7	1899	Noank, Conn.....	Fall River, Mass...	Staples Transptn. Co.
92924	K.N.W.M.	*Sch.	1	3	Malvern.....	844	745	185.4	35.3	16.2	1899	Bath, Me.....	Perth Amboy, N. J..	Susquehanna Coal Co.
130811	K.N.W.R.	*Sch.	1	3	Number Twelve....	930	809	194.0	35.1	17.2	1899	.....do.....	Baltimore, Md.....	Consolidation Coal Co.
96439	K.N.W.T.	St. s.	3	1	HAMILTON.....⊙	3,723	2,430	351.8	42.0	17.0	1899	Chester, Pa.....	New York, N. Y....	Old Dominion S. S. Co.
130813	K. P. B. C.	*Sch.	1	3	Number Fourteen..	927	807	192.8	35.0	17.4	1899	Bath, Me.....	Baltimore, Md.....	Consolidation Coal Co.
3777	K. P. B. F.	St. s.	1	2	Boxer.....	216	121	113.7	25.3	13.5	1899	East Boston, Mass.	Philadelphia, Pa...	F. W. Munn.
145806	K. P. B. G.	St. s.	1	2	Teaser.....	216	121	113.7	25.3	13.5	1899	.....do.....	.....do.....	Do.
130815	K. P. B. J.	St. s.	4	2	NANTUCKET.....⊙	2,599	1,767	274.0	42.0	16.2	1899	Wilmington, Del...	Baltimore, Md.....	Merchants & Miners' Transportation Co.
92930	K. P. B. L.	*Sch.	1	3	Monitor.....	955	866	193.6	35.0	17.6	1899	Noank, Conn.....	Philadelphia, Pa...	Reading Co.
111215	K. P. B. N.	St. s.	1	2	Rescue.....	537	284	160.3	32.2	16.8	1899	Tottenville, N. Y...	New York, N. Y....	Merritt & Chapman Derrick and Wrecking Co.
92935	K. P. B. R.	Sch.	2	5	M. D. Cressy.....	2,114	1,884	264.4	43.9	21.6	1899	Bath, Me.....	Bath, Me.....	Frank A. Small.
130817	K. P. B. S.	*Sch.	1	3	Number Fifteen....	912	796	192.1	34.8	17.3	1899	.....do.....	Baltimore, Md.....	Consolidation Coal Co.
155349	K. P. B. V.	*Sch.	1	3	Oxford.....	836	735	184.9	35.2	16.2	1899	.....do.....	Perth Amboy, N. J..	Susquehanna Coal Co.
92936	K. P. B. W.	St. s.	4	2	COLON.....⊙	5,667	4,193	360.0	50.0	19.9	1899	Philadelphia, Pa...	New York, N. Y....	Isthmian Canal Commission.
145805	K. P. C. B.	St. s.	1	2	TACONY.....	353	186	128.0	26.3	15.0	1899	.....do.....	Perth Amboy, N. J..	Susquehanna Coal Co.
136737	K. P. C. D.	*Sch.	1	3	Edith.....	516	466	169.8	34.4	11.6	1899	Noank, Conn.....	New London, Conn.	Thames Towboat Co.
107456	K. P. C. G.	Sch.	1	2	American Eagle....	148	141	92.4	30.5	7.5	1899	Northport, N. Y...	New Haven, Conn..	John Beattie estate.
127341	K. P. C. H.	*Sch.	1	3	Coleraine.....	954	865	193.6	35.0	17.6	1899	Noank, Conn.....	Philadelphia, Pa...	Reading Co.
77354	K. P. C. L.	St. s.	1	0	S. O. Co. No. 4.....	145	99	85.6	22.5	10.7	1899	Camden, N. J.....	New York, N. Y....	Standard Oil Co.
77356	K. P. C. M.	St. s.	3	2	JEFFERSON.....⊙	3,723	2,392	351.8	42.0	17.0	1899	Chester, Pa.....	.....do.....	Old Dominion S. S. Co.
127343	K. P. C. N.	Bk.	2	3	*Star of Chile*.....	1,001	874	202.0	34.2	21.2	1868	Dundee, Scot.....	San Francisco, Cal..	Alaska Packers' Assn.
130822	K. P. C. S.	Sch.	2	3	Newburgh.....	524	481	135.8	32.8	15.8	1888	Windsor, Nova Scotia.	New York, N. Y....	J. B. King Transptn. Co.
96447	K. P. C. T.	Sch.	2	5	Henry O. Barrett..	1,807	1,564	244.7	42.9	24.0	1899	Bath, Me.....	Bath, Me.....	Gardiner G. Deering.
3786	K. P. C. W.	St. s.	3	2	Bertha.....⊙	926	752	185.5	32.5	22.1	1899	Alameda, Cal.....	Pt. Townsend, Wash	Alaska Coast Co.
25317	K. P. D. C.	*Sch.	1	3	Upton.....	843	746	184.9	35.0	16.2	1899	Bath, Me.....	Perth Amboy, N. J..	Susquehanna Coal Co.
111223	K. P. D. F.	Sch.	1	4	Robert R. Hind....	564	520	162.5	36.8	12.8	1899	Alameda, Cal.....	San Francisco, Cal..	George U. Hind.
161819	K. P. D. G.	St. s.	1	2	VALLEY FORGE.....	558	352	158.0	29.0	18.0	1898	Wilmington, Del...	Philadelphia, Pa...	Reading Co.
116895	K. P. D. H.	St. s.	1	0	SYOSSET.....	176	120	102.6	23.0	10.5	1899	Philadelphia, Pa...	New York, N. Y....	River and Harbor Transptn. Co.
92948	K. P. D. N.	*Sch.	1	3	Marion.....	954	865	193.6	35.0	17.6	1899	Noank, Conn.....	Philadelphia, Pa...	Reading Co.
130829	K. P. D. Q.	*Sch.	1	3	Number Seventeen..	935	813	192.7	35.0	17.4	1899	Bath, Me.....	Baltimore, Md.....	Consolidation Coal Co.

SEAGOING VESSELS, ARRANGED IN THE ORDER OF SIGNAL LETTERS—Continued.

[Steel vessels in SMALL CAPITALS, iron vessels in *italics*.]

Official No.	Signal letters.	Rig.	Decks.	Masts.	Name of vessel.	Gross tonnage.	Net tonnage.	Length.	Breadth.	Depth.	When built.	Where built.	Home port (where permanent document issues).	Name of managing or principal owner.
								Feet.	*Feet.*	*Feet.*				
3792	K. P. D. S.	*Sch.	1	3	Number Twenty-three.	1,035	929	207.0	35.2	18.4	1899	Bath, Me	Baltimore, Md	Consolidation Coal Co.
116896	K. P. F. C.	St. s.	1	2	San Pedro	456	359	163.1	34.0	11.7	1899	Aberdeen, Wash	Marquette, Mich	Metropolitan Redwood Lumber Co.
107593	K. P. F. D.	St. s.	1	2	Aberdeen	499	394	169.8	34.2	11.8	1899	do	San Francisco, Cal	P. L. Transportn. Co.
92953	K. P. F. J.	St. s.	2	2	MAE	2,103	1,281	243.6	42.2	22.2	1899	Toledo, Ohio	Philadelphia, Pa	Philadelphia and Gulf S. S. Co.
77360	K. P. F. N.	*Sch.	2	3	J. B. KING & Co., No. 19.	1,166	1,116	206.3	34.9	19.0	1899	Pt. Richmond, N.Y.	New York, N. Y	J. B. King Transptn. Co.
92955	K. P. F. Q.	St. p.	1	0	MOBJACK	610	352	180.2	28.7	10.1	1899	Newburgh, N. Y	do	Old Dominion S. S. Co.
145817	K. P. F. T.	Sch.	1	2	T. M. Nicholson	128	90	95.1	24.4	10.8	1899	Essex, Mass	Bucksport, Me	Thomas M. Nicholson.
127357	K. P. F. W.	*Sch.	1	3	C. R. R. of N.J., No. 8.	953	861	193.7	35.0	17.6	1899	Noank, Conn	New York, N. Y	Central R.R.Co. of N.J.
81657	K. P. G. B.	Sch.	1	4	Winslow	566	496	170.4	37.6	12.8	1899	Port Blakeley, Wash	San Francisco, Cal	George E. Billings.
141606	K. P. G. C.	St. s.	2	2	LYKENS	625	425	157.0	29.0	17.5	1899	Philadelphia, Pa	Philadelphia, Pa	Reading Co.
145818	K. P. G. D.	*Sch.	1	3	Tipton	830	729	184.6	35.2	16.1	1899	Bath, Me	Fall River, Mass	Staples Transptn. Co.
81659	K. P. G. F.	Sch.	1	4	Wm. H. Smith	566	496	170.4	37.6	12.8	1899	Port Blakeley, Wash	San Francisco, Cal	George E. Billings.
136747	K. P. G. H.	St. s.	3	2	EL SUD ⊙	4,572	2,903	390.9	48.3	15.6	1899	Newport News, Va	New York, N. Y	Southern Pacific Co.
77367	K. P. G. R.	Sch.	1	3	John Maxwell	532	445	152.4	35.3	12.7	1899	Millbridge, Me	do	A. H. Bull S. S. Co.
161126	K. P. G. S.	*Sch.	1	3	Knickerbocker	954	865	193.6	35.0	16.6	1899	Noank, Conn	Philadelphia, Pa	Reading Co.
3796	K.P.G.W.	*Sch.	1	2	Brockton	567	499	175.0	34.6	11.7	1899	do	Fall River, Mass	Staples Transptn. Co.
130834	K. P.H.D.	*Sch.	1	3	Number Eighteen	936	817	189.3	35.1	18.1	1899	Bath, Me	Baltimore, Md	Consolidation Coal Co.
3800	K. P.H.G.	St. s.	1	2	BRITTANIA	249	156	126.5	25.0	12.5	1899	Sparrow Point, Md.	do	Baker-Whiteley Coal Co.
121109	K. P. H. L.	Sch.	1	4	Fred J. Wood	681	601	181.0	38.1	14.0	1899	Hoquiam, Wash	San Francisco, Cal	E. K. Wood Lumber Co.
161625	K. P. H.N.	Sch.	1	2	Varuna	90	86	87.9	23.3	9.7	1890	Chelsea, Mass	Boston, Mass	Boston Pilots' Relief Society.
116911	K. P.H.R.	*Sch.	1	3	Solus	839	743	184.6	35.2	16.2	1899	Bath, Me	Fall River, Mass	Staples Transptn. Co.
3803	K. P. H. S.	*Sch.	1	3	780	926	824	187.4	34.2	18.1	1899	do	Perth Amboy, N. J.	Lehigh Valley Transptn. Co.
127365	K.P.H.W.	St. s.	1	2	CHAS. CLARKE	211	144	108.9	22.6	11.8	1899	Camden, N. J	Port Arthur, Tex	Texas Oil and Transit Co.
136756	K. P. J. C.	St. s.	3	2	EL NORTE ⊙	4,604	2,925	391.9	48.3	15.8	1899	Newport News, Va	New York, N. Y	Southern Pacific Co.
150831	K. P. J. D.	St. s.	2	2	PONCE ⊙	3,503	2,519	317.0	42.0	27.8	1899	Wilmington, Del	do	New York and Porto Rico S. S. Co.
92977	K. P. J. G.	Sch.	2	4	Estelle Krieger	1,172	1,047	184.8	40.3	18.8	1899	Thomaston, Me	Boston, Mass	Peter H. Crowell.
150832	K. P. J. H.	*Sch.	1	3	Paxinos	954	865	193.6	35.0	17.6	1899	Noank, Conn	Philadelphia, Pa	Reading Co.
81665	K. P. J. M.	*Sch.	1	2	Williamsburg	319	319	159.6	31.8	9.4	1899	Williamsburg, Va	New York, N. Y	Jameson & Bond Co.
127369	K. P. J. N.	Sch.	1	4	Columbia	663	584	181.0	38.5	13.7	1899	Hoquiam, Wash	San Francisco, Cal	Albert Meyer.
86417	K. P. J. Q.	St. s.	1	2	GETTYSBURG	557	351	158.0	29.0	18.0	1898	Wilmington, Del	Philadelphia, Pa	Reading Co.
130840	K. P. J. S.	*Sch.	1	3	Number Nineteen	932	823	189.0	35.1	18.0	1899	Bath, Me	Baltimore, Md	Consolidation Coal Co.
86467	K. P. J. T.	St. s.	1	2	Georges Creek	398	184	128.9	28.7	16.7	1899	Pt. Richmond, N. Y.	do	Do.
3806	K. P. J. V.	*Sch.	1	3	781	931	823	188.1	34.2	18.1	1899	Bath, Me	Perth Amboy, N. J.	Lehigh Valley Transportation Co.
136761	K. P. J. W.	St. s.	3	2	EL RIO ⊙	4,604	2,918	391.9	48.3	15.8	1899	Newport News, Va	New York, N. Y	Southern Pacific Co.
136762	K. P. L. B.	Shp.	2	4	EDWARD SEWALL	3,206	2,916	332.0	45.3	25.5	1899	Bath, Me	Bath, Me	Samuel S. Sewall.
77385	K. P. L. D.	*Sch.	2	3	J. B. KING & Co., No. 20.	1,170	1,119	206.3	35.0	19.0	1899	Pt. Richmond, N. Y.	New York, N. Y	J. B. King Transptn. Co.
86483	K. P. L. G.	St. s.	3	2	GOVERNOR DINGLEY. ⊙	3,826	2,856	298.9	60.8	17.8	1899	Chester, Pa	Boston, Mass	Eastern S. S. Corporation.
96470	K. P. L. H.	Sch.	1	4	Henry Wilson	499	430	157.8	37.1	11.3	1899	Aberdeen, Wash	San Francisco, Cal	North Alaska Salmon Co.
150836	K. P. L. J.	St. s.	2	2	PORTO RICO	1,257	854	220.2	32.0	19.3	1899	Toledo, Ohio	Baltimore, Md	New York and Baltimore Transptn. Line.
130848	K. P. L. M.	St. s.	1	2	Nemasket	220	110	109.5	24.7	14.5	1899	Tottenville, N. Y	Fall River, Mass	Staples Transptn. Co.
150837	K. P. L. N.	Sch.	1	4	Philippine	523	491	162.5	36.8	12.2	1899	Alameda, Cal	San Francisco, Cal	Henry Kirchman.
92993	K. P. L. Q.	St. s.	2	2	MARACAIBO ⊙	1,771	1,095	267.5	37.0	18.5	1899	Wilmington, Del	Wilmington, Del	Atlantic and Caribbean Steam Nav. Co.
3810	K. P. L. R.	Bkn.	1	3	Benicia	674	653	169.0	40.0	14.0	1899	Benicia, Cal	San Francisco, Cal	Matthew Turner.
141625	K. P. L. T.	Sch.	1	4	Lottie Bennett	566	496	170.4	37.6	12.8	1899	Port Blakeley, Wash	do	George E. Billings.
130844	K. P.L.W.	*Sch.	1	3	Number Twenty	940	831	190.3	35.3	18.1	1899	Bath, Me	Baltimore, Md	Consolidation Coal Co.
100692	K. P. M. B	Sch.	2	4	Iona Tunnell	1,315	1,118	208.8	41.1	18.6	1899	Millbridge, Me	Philadelphia, Pa	Charles R. Davis, jr.
136767	K. P. M. C.	*Sch.	1	3	Ephrata	954	865	193.6	35.0	17.6	1899	Noank, Conn	do	Reading Co.
136766	K. P. M. D.	*Sch.	1	2	Edith	859	766	185.8	35.2	17.1	1899	Bath, Me	Boston, Mass	Commercial Towboat Co.
157556	K. P. M. F.	St. s.	1	2	Despatch	698	539	175.0	36.0	14.0	1899	Fairhaven, Cal	San Francisco, Cal	Pacific Lumber Transportation Co.
77390	K. P. M. G.	*Sch.	2	3	J. B. KING & Co., No. 21.	1,166	1,111	206.3	35.2	19.0	1899	Pt. Richmond, N. Y.	New York, N. Y	J. B. King Transptn. Co.
136771	K. P.M.H.	St. s.	3	2	EL CID ⊙	4,608	2,921	391.3	48.3	15.8	1899	Newport News, Va	do	Southern Pacific Co.
136772	K. P. M. J.	St. s.	2	2	JOHN SCULLY	413	209	136.0	26.1	15.5	1899	Camden, N. J	Perth Amboy, N. J.	Thomas J. Scully.
100368	K. P. M. L.	St. s.	1	2	I. J. Merritt ⊙	359	244	141.6	28.9	13.6	1884	Tottenville, N. Y	New York, N. Y	Merritt & Chapman Derrick and Wrecking Co.
31424	K. P.M.N.	St. s.	1	2	William Coley	193	116	121.5	26.0	8.7	1893	do	do	Central America Atlantic-Pacific Ry.

SEAGOING VESSELS, ARRANGED IN THE ORDER OF SIGNAL LETTERS—Continued.

[Steel vessels in SMALL CAPITALS, iron vessels in *italics*.]

Official No.	Signal letters.	Rig.	Decks.	Masts.	Name of vessel.	Gross tonnage.	Net tonnage.	Length.	Breadth.	Depth.	When built.	Where built.	Home port (where permanent document issues).	Name of managing or principal owner.
								Feet.	*Feet.*	*Feet.*				
107511	K. P. M. S.	*Slp.	1	1	Ariadne	329	513	143.0	30.8	17.9	1880	Funfhausen, Ger.	Providence, R. I.	Eastern Coal Co.
150845	K. P. M. T.	*Sch.	1	3	Paxtang	954	865	193.6	35.0	17.6	1899	Noank, Conn.	Philadelphia, Pa.	Reading Co.
93000	K. P. N. B.	Sch.	2	5	Mary W. Bowen	2,153	1,907	246.1	46.5	21.9	1900	Bath, Me.	Fall River, Mass.	Joseph A. Bowen.
155371	K. P.N.D.	*Sch.	1	4	Ohio	1,629	1,506	237.5	43.4	20.1	1899	do	New York, N. Y.	Seaboard Transptn. Co.
161133	K. P. N. F.	St. s.	1	2	Kaiulani	384	243	140.5	30.0	12.0	1899	Alameda, Cal.	Honolulu, Hawaii	Inter-Island Steam Navigation Co.
157558	K. P. N. G.	*Sch.	1	2	786	495	492	141.6	31.0	15.0	1899	Perth Amboy, N. J.	Perth Amboy, N. J.	Coxe Bros. & Co.
93001	K. P. N.H.	*Sch.	1	3	Marion Chappell	1,595	1,484	243.3	43.8	22.0	1899	Noank, Conn.	New London, Conn.	Thames Towboat Co.
136776	K. P. N. J.	St. s.	1	2	EDWARD LUCKENBACH.	401	198	135.0	27.5	15.7	1899	Philadelphia, Pa.	New York, N. Y.	Lewis Luckenbach estate.
116929	K. P. N.M.	St. s.	1	2	SAVAGE ⊙	410	279	142.8	27.0	15.6	1899	Baltimore, Md.	Baltimore, Md.	Consolidation Coal Co.
116931	K. P. N.R.	Sch.	1	4	S. T. Alexander	779	695	175.5	38.5	15.9	1899	Fairhaven, Cal.	San Francisco, Cal.	Charles Nelson Co.
86538	K. P. N.S.	Sch.	1	2	Gossip	122	91	101.7	24.4	10.4	1900	Essex, Mass.	Gloucester, Mass.	Gorton-Pew Fisheries Co.
96476	K. P. N. T.	St. s.	2	2	*D. N. Luckenbach*	2,929	1,851	330.2	38.3	20.2	1883	Newcastle, Eng.	New York, N. Y.	Edgar F. Luckenbach.
116935	K. P.N.W.	St. s.	2	2	SAN JUAN ⊙	3,503	2,519	317.0	42.0	27.8	1900	Wilmington, Del.	do	New York and Porto Rico S. S. Co.
100696	K. P. Q. B.	*Sch.	1	4	Iowa	1,606	1,473	237.4	43.5	19.8	1900	Bath, Me.	do	Seaboard Transptn. Co.
161135	K. P. Q. C.	Bk.	2	3	STAR OF FINLAND	1,570	1,430	225.7	42.3	20.0	1899	do	San Francisco, Cal.	Alaska Packers' Assn.
96479	K. P. Q. F.	Sch.	1	3	Henry Weller	400	334	138.0	33.6	11.4	1900	Phippsburg, Me.	New York, N. Y.	Hirsh Lumber Co.
127397	K. P. Q.G.	St. s.	1	2	COVINGTON	401	196	135.0	27.5	15.7	1899	Philadelphia, Pa.	do	Seaboard Transptn. Co.
111261	K. P. Q.H.	St. s.	1	2	RICHMOND	401	196	135.0	27.5	15.7	1899	do	do	Do.
111262	K. P. Q. J.	St. s.	1	2	Fair Oaks	798	533	199.0	38.0	13.1	1900	Hoquiam, Wash.	San Francisco, Cal.	Slade Shipping Co.
136780	K. P.Q.M.	*Sch.	1	3	Elk Garden	847	749	185.7	35.3	16.2	1900	Bath, Me.	Philadelphia, Pa.	Penn Gas & Coal Co.
96480	K. P. Q.N.	Sch.	1	4	Helene	927	828	202.2	40.2	15.9	1899	Port Blakeley, Wash	Honolulu, Hawaii	Allen & Robinson.
116940	K. P. Q.R.	Sch.	1	4	Sehome	680	620	182.3	37.9	13.3	1899	New Whatcom, Wash.	San Francisco, Cal.	Olson & Mahony.
150850	K. P. Q. S.	*Sch.	1	3	POWEL	1,204	1,142	206.6	35.0	19.6	1900	Pt. Richmond, N. Y.	New York, N. Y.	Baker Transptn. Co.
93008	K. P. Q. T.	St. s.	2	3	*Harry Luckenbach* ⊙	2,798	1,799	299.9	40.0	24.5	1881	West Hartlepool, Eng.	do	Edgar F. Luckenbach.
116942	K. P. Q.V.	St. s.	1	2	Morning Star	556	412	132.6	30.0	10.8	1900	Essex, Mass.	Seattle, Wash.	San Juan Navigation Co.
111266	K. P.Q.W.	*Sch.	1	2	Remus	531	464	167.0	34.6	11.5	1900	Noank, Conn.	Fall River, Mass.	Staples Transportation Co.
86488	K. P. R. B.	St. s.	1	2	Gerry	273	133	102.0	24.0	10.5	1900	Wilmington, Del.	Wilmington, Del.	National Dredging Co.
136783	K. P. R. C.	Sch.	1	4	Expansion	545	512	170.0	36.8	12.2	1900	Alameda, Cal.	San Francisco, Cal.	Sanders & Kirchmann.
116944	K. P. R. F.	St. s.	1	2	Santa Ana ⊙	1,059	720	182.4	36.2	12.4	1900	Marshfield, Oreg.	Seattle, Wash.	Alaska S. S. Co.
107520	K. P. R.H.	St. s.	3	0	AUGUSTA	2,372	1,613	245.0	46.0	15.9	1900	Philadelphia, Pa.	Baltimore, Md.	Chesapeake S. S. Co.
96482	K. P. R. J.	Sch.	2	5	Helen W. Martin	2,265	2,020	281.6	44.8	20.9	1900	Bath, Me.	Bath, Me.	Percy & Small.
3827	K. P. R.M.	*Sch.	1	3	782	924	819	188.3	34.2	18.0	1900	do	Perth Amboy, N. J.	Lehigh Valley Transportation Co.
77439	K. P. R. N.	Sch.	1	2	John R. Bradley	112	80	96.8	24.5	9.8	1900	Essex, Mass.	Gloucester, Mass.	Gorton-Pew Fisheries Co.
111268	K. P. R. S.	St. s.	1	2	Rainier	800	519	204.9	38.0	13.6	1900	Hoquiam, Wash.	San Francisco, Cal.	Rainier Co.
136784	K. P. R. T.	Sch.	1	3	Edwin & Maud	208	178	126.5	23.8	8.6	1900	Bethel, Del.	Seaford, Del.	R. E. Riggin.
3828	K. P.R.W.	St. s.	2	3	Bowhead	381	243	133.5	29.5	16.1	1871	Christiania, Norway	New Bedford, Mass.	Edgar R. Lewis.
127407	K. P S. B.	St. s.	4	2	COMUS ⊙	4,828	3,000	391.6	48 3	15.8	1900	Newport News, Va.	New York, N. Y.	Southern Pacific Co.
127408	K. P. S. C.	Sch.	1	4	Churchill	655	600	178.2	38.3	14.6	1900	North Bend, Oreg.	San Francisco, Cal.	A. M. Simpson.
93011	K. P. S. D.	Sch.	3	4	Malcolm Baxter, jr.	1,732	1,479	226.3	45.0	20.8	1900	Camden, Me.	Perth Amboy, N. J.	George Bailey.
86491	K. P. S. F.	St. s.	4	2	GRECIAN ⊙	2,827	1,994	263.3	42.0	36.0	1900	Wilmington, Del.	Baltimore, Md.	Merchants & Miners' Transportation Co.
136785	K. P. S. G.	Ga. s.	1	2	Eclipse	211	163	104.0	27.0	10.2	1900	Benicia, Cal.	Manila, P. I.	Insular Trans. Co., Inc.
155383	K. P. S. H.	Sch.	1	2	Olga	113	77	95.2	24.2	9.6	1900	Essex, Mass.	Gloucester, Mass.	Gorton-Pew Fisheries Co.
150856	K. P. S. L.	St. s.	2	2	PLEIADES ⊙	3,753	2,932	331.5	47.0	25.0	1900	Sparrow Point, Md.	New York, N. Y.	Pleiades, Inc.
161140	K. P. S.M.	St. s.	2	2	KVICHAK ⊙	1,063	610	200.2	35.5	16.0	1900	Portland, Oreg.	San Francisco, Cal.	Alaska Packers' Assn.
121126	K. P. S. N.	Sch.	1	3	Future	613	518	165.0	35.0	13.8	1900	East Boston, Mass.	Boston, Mass.	R. R. Freeman.
3832	K. P. S. Q.	*Sch.	1	3	783	923	795	188.6	34.2	18.2	1900	Bath, Me.	Perth Amboy, N. J.	Lehigh Valley Transportation Co.
127415	K. P. S. R.	St. s.	1	2	Coastwise	268	182	109.3	24.5	15.0	1900	Perth Amboy, N. J.	do	John Scully.
3835	K. P. S. T.	St. s.	1	2	Buccaneer	226	126	114.1	25.6	14.5	1900	Boston, Mass.	Baltimore, Md.	American Towing and Lightering Co.
111284	K. P. S.W.	St. s.	1	4	RAVENSCRAIG	2,402	1,507	243.5	43.2	23.8	1900	Port Huron, Mich.	Providence, R. I.	Ravenscraig Transit Co.
127420	K. P. T. B.	Sch.	2	4	Calumet	1,241	1,094	190.4	40.1	18.9	1900	Bath, Me.	Boston, Mass.	Ralph C. Emery.
130856	K. P. T. C.	*Sch.	1	2	Scranton	489	412	163.8	34.2	10.5	1900	do	New York, N. Y.	Pennsylvania Coal Co.
145840	K. P. T. D.	St. s.	1	2	TAMPICO	2,133	1,451	247.0	42.0	24.0	1900	Toledo, Ohio	do	Pacific Coast Co.
96490	K. P. T. F.	*Sch.	1	3	Hampshire	830	735	185.5	35.3	16.4	1900	Bath, Me.	Philadelphia, Pa.	Penn. Gas & Coal Co.
116963	K. P. T. G.	*Sch.	1	2	Sharon	482	406	163.6	34.2	10.3	1900	do	Fall River, Mass.	Staples Transptn. Co.
116964	K. P. T.H.	Sch.	1	4	Santa Paula	650	632	183.1	30.3	16.1	1900	Fairhaven, Cal.	San Francisco, Cal.	Max Dyer.
150858	K. P. T. J.	Sch.	1	2	Priscilla Smith	120	89	102.0	24.6	10.2	1900	Essex, Mass.	Gloucester, Mass.	Gorton-Pew Fisheries Co.

SEAGOING VESSELS, ARRANGED IN THE ORDER OF SIGNAL LETTERS—Continued.

[Steel vessels in SMALL CAPITALS, iron vessels in *italics*.]

Official No.	Signal letters.	Rig.	Decks.	Masts.	Name of vessel.	Gross tonnage.	Net tonnage.	Length.	Breadth.	Depth.	When built.	Where built.	Home port (where permanent document issues).	Name of managing or principal owner.
								Feet.	Feet.	Feet.				
93026	K. P. T. L.	St. s.	2	2	MANNA-HATA	1,103	735	210.0	32.0	23.3	1900	Wilmington, Del	Baltimore, Md	N. Y. and Balto. Transptn. Line.
111300	K. P. T. M.	Sch.	1	2	Rob Roy	110	79	96.0	23.9	10.6	1900	Essex, Mass	Gloucester, Mass	Gorton-Pew Fisheries Co.
127413	K. P. T. N.	St. s.	2	2	CHESAPEAKE	1,101	732	210.0	32.0	23.3	1900	Wilmington, Del	Baltimore, Md	N. Y. and Balto. Transptn. Line.
3837	K. P. T. Q.	Sch.	1	4	Bainbridge	566	496	170.4	37.6	12.8	1900	Port Blakeley, Wash	San Francisco, Cal	Port Blakeley Mill Co.
150864	K. P. T. R.	St. s.	4	2	PROTEUS ⊙	4,836	3,006	390.8	48.3	15.8	1900	Newport News, Va	New York, N. Y	Southern Pacific Co.
145841	K. P. T. S.	St. s.	1	2	Tormenter	226	126	114.1	25.6	14.5	1900	East Boston, Mass	Baltimore, Md	American Towing and Lightering Co.
141642	K. P. T. V.	Sch.	1	4	Luzon	545	512	170.0	36.8	12.2	1900	Alameda, Cal	San Francisco, Cal	Sanders & Kirchmann.
107539	K. P. V. C.	St. s.	1	2	SALISBURY	284	164	123.9	25.0	12.6	1900	Camden, N. J	Philadelphia, Pa	N. Y., Phila. and Norfolk R. R. Co.
130859	K. P. V. F	St. s.	2	2	Nome City ⊙	939	597	230.0	38.0	16.2	1900	Fairhaven, Cal	San Francisco, Cal	Charles Nelson Co.
141644	K. P. V. H.	St. s.	1	2	LEHIGH	446	303	136.0	26.0	13.4	1900	Port Richmond, N. Y.	Perth Amboy, N. J.	Lehigh Valley Transportation Co.
3838	K. P. V. J.	*Sch.	1	3	784	919	808	188.4	34.0	18.0	1900	Bath, Me	do	Do.
121135	K. P. V. L.	*Sch.	1	3	Flora	865	769	185.2	35.1	17.3	1900	do	Boston, Mass	Commercial Towboat Co.
141645	K. P. V. M.	Sch.	1	2	Louise	102	76	91.3	23.0	10.2	1900	East Boston, Mass	do	Boston Pilots' Relief Society.
100710	K. P. V. T.	*Sch.	1	4	Indiana	1,626	1,506	236.3	43.3	20.6	1900	Bath, Me	New York, N. Y	Seaboard Transptn. Co.
96503	K. P. V. W.	St. s.	2	2	HYADES ⊙	3,753	2,932	331.5	47.0	25.0	1900	Sparrow Point, Md	San Francisco, Cal	Matson Navigation Co.
107545	K. P. W. B.	Sch.	1	4	AMERICANA	900	839	204.6	41.1	15.7	1892	Grangemouth, Scot.	do	Pacific Shipping Co.
107546	K. P. W. C.	Bk.	1	3	*Andrew Welch*	903	863	178.5	36.0	18.5	1888	Glasgow, Scot	do	Matson Navigation Co.
107547	K. P. W. D.	St. s.	2	2	AZTEC ⊙	3,508	2,298	349.2	43.0	26.6	1894	Newcastle, Eng	New York, N. Y	Pacific Mail S. S. Co.
3844	K. P. W. F.	St. s.	3	2	BARRACOUTA	2,152	1,749	275.0	35.1	19.9	1883	Glasgow, Scot	do	Do.
127431	K. P. W. G.	St. s.	2	2	CLAUDINE	846	615	178.6	32.0	15.1	1890	do	Honolulu, Hawaii	Inter-Island Steam Navigation Co.
157574	K. P. W. H.	Bk.	2	3	*Diamond Head* ⊙	1,012	952	194.2	31.2	20.2	1866	London, Eng	San Francisco, Cal	Tyee Co.
136801	K. P. W. J.	Bk.	2	3	*Star of India*	1,318	1,247	205.5	35.2	23.4	1863	Ramsay, Scot	do	Alaska Packers' Assn.
121138	K. P. W. L.	Shp.	2	3	*Falls of Clyde*	1,809	1,748	266.1	40.0	23.5	1878	Pt. Glasgow, Scot	do	Associated Transportation Co.
121139	K. P. W. M.	Bk.	2	3	FOOHNG SUEY	1,048	961	203.5	34.0	19.0	1888	Glasgow, Scot	Boston, Mass	Edward M. Brewer.
96496	K. P. W. R.	Shp.	2	4	STAR OF GREENLAND.	2,148	1,974	270.0	43.1	23.6	1892	do	San Francisco, Cal	Alaska Packers' Assn.
107579	K. P. W. S.	Sch.	1	2	A. M. Nicholson	136	100	105.0	24.6	10.4	1900	Essex, Mass	New Bedford, Mass.	Horace P. Smith.
96500	K. P. W. T.	St. s.	1	2	HELENE	618	392	170.6	30.8	14.8	1897	San Francisco, Cal	Honolulu, Hawaii	Inter-Island Steam Navigation Co.
96501	K. P. W. V.	Bk.	2	3	*Star of Peru*	1,027	976	190.2	33.0	20.2	1863	Sunderland, Eng	San Francisco, Cal	Alaska Packers' Assn.
100712	K. Q. B. D.	St. s.	1	2	Iwalani	588	239	147.0	27.5	11.5	1881	San Francisco, Cal	Honolulu, Hawaii	Inter-Island Steam Nav. Co., Ltd.
77416	K. Q. B. F.	St. s.	1	2	James Makee	301	137	111.0	25.5	9.5	1879	Port Ludlow, Wash	do	Miller Salvage Co.
77417	K. Q. B. G.	Shp.	2	4	JOHN ENA	2,842	2,706	312.9	48.1	25.0	1892	Glasgow, Scot	San Francisco, Cal	San Francisco Shipping Co.
126047	K. Q. B. J.	Sch.	1	2	Ka Moi	108	108	95.0	27.5	7.6	1882	San Francisco, Cal	Honolulu, Hawaii	Chas. F. Chillingworth.
126443	K. Q. B. L.	St. s.	1	2	Kauai	366	265	154.0	32.0	10.5	1887	do	do	Inter-Island Steam Navigation Co.
136466	K. Q. B. M.	St. s.	1	2	Ke Au Hou	263	192	117.5	28.5	9.0	1894	Port Blakeley, Wash	do	Do.
161157	K. Q. B. P.	St. s.	2	2	*Kinau*	975	773	195.0	33.0	16.0	1883	Philadelphia, Pa	do	Do.
141650	K. Q. B. R	St. s.	1	2	Lehua	176	129	112.0	24.1	8.1	1879	San Francisco, Cal	San Francisco, Cal	Red Salmon Canning Co.
93038	K. Q. B. S.	St. s.	1	2	MAUI	631	404	171.0	30.1	14.3	1897	do	Honolulu, Hawaii	Inter-Island Steam Navigation Co.
77228	K. Q. B. V.	St. s.	1	2	Mauna Loa	850	536	176.8	33.9	16.1	1896	Port Blakeley, Wash	do	Do.
150383	K. Q. B. W.	St. s.	1	2	Mikahala	444	354	147.2	30.0	12.5	1886	do	do	Do.
96379	K. Q. C. B.	St. s.	1	2	Niihau	341	201	148.2	33.6	11.2	1897	Fairhaven, Cal	do	Do.
116748	K. Q. C. D.	St. s.	1	2	Noeau	294	221	120.2	28.0	10.2	1896	Port Blakeley, Wash	do	Do.
130863	K. Q. C. F.	Bk.	2	3	*Nuuanu*	1,029	924	203.2	34.0	19.6	1882	Leith, Scot	Boston, Mass	Edward M. Brewer.
111287	K. Q. C. G.	Bk.	2	3	R. P. RITHET	1,097	1,043	200.5	38.0	19.0	1892	Glasgow, Scot	San Francisco, Cal	Matson Navigation Co.
116972	K. Q. C. J.	St. s.	2	2	SAN MATEO	2,926	1,926	317.5	40.2	24.1	1888	South Shields, Eng	New York, N. Y	Edgar F. Luckenbach.
116973	K. Q. C. L.	Sch.	2	3	SANTIAGO	979	928	198.1	33.0	19.8	1885	Belfast, Ireland	San Francisco, Cal	Associated Oil Co.
116975	K. Q. C. N.	Shp.	2	3	*Star of France*	1,766	1,514	258.0	38.0	22.8	1877	do	do	Alaska Packers' Assn.
116976	K. Q. C. P.	Shp.	2	3	*Star of Italy*	1,613	1,474	251.5	38.2	22.9	1877	do	do	Do.
116977	K. Q. C. R.	Shp.	2	3	*Star of Russia*	1,981	1,898	275.5	42.2	24.2	1874	do	do	Do.
76510	K. Q. C. S.	St. s.	2	2	W. G. Hall	505	380	158.0	30.6	12.8	1884	Port Blakeley, Wash	Honolulu, Hawaii	Inter-Island Steam Navigation Co.
14445	K. Q. C. T.	St. s.	1	2	Waialeale	342	232	123.0	27.1	9.8	1886	do	Pt. Townsend, Wash	Inland Navigation Co.
81693	K. Q. C. V.	Bk.	2	3	STAR OF ICELAND	1,981	1,856	267.3	40.1	26.3	1896	Pt. Glasgow, Scot	San Francisco, Cal	Alaska Packers' Assn.
116945	K. Q. C. W.	Sch.	1	2	Senator Gardner	129	94	102.0	24.8	10.8	1900	Essex, Mass	Gloucester, Mass	Gorton-Pew Fisheries Co.
127433	K. Q. D. B.	*Sch.	1	3	C. R. R. of N. J. No. 15.	953	861	193.7	35.0	17.6	1900	Noank, Conn	New York, N. Y	Central R. R. Co. of N. J.
130918	K. Q. D. C.	*Sch.	1	2	NUMBER THREE	1,120	1,059	187.0	38.0	17.0	1900	Wilmington, Del	Rockland, Me	Rockland-Rockport Lime Co.

SEAGOING VESSELS, ARRANGED IN THE ORDER OF SIGNAL LETTERS—Continued.

[Steel vessels in SMALL CAPITALS, iron vessels in *italics*.]

Official No.	Signal letters.	Rig.	Decks.	Masts.	Name of vessel.	Gross tonnage.	Net tonnage.	Length.	Breadth.	Depth.	When built.	Where built.	Home port (where permanent document issues).	Name of managing or principal owner.
								Feet.	*Feet.*	*Feet.*				
141653	K.Q.D.G.	St.s.	2	2	*Lassell*	1,972	1,225	302.4	34.2	24.6	1879	Newcastle, Eng	New York, N. Y	Joseph McCaldin.
77412	K.Q.D.H.	Sch.	1	2	J. Arthur Lord	212	189	102.3	27.5	11.6	1881	Kempt, Nova Scotia	do	Jno. L. Cutler.
111293	K.Q.D.L.	Sch.	1	4	Rosamond	1,030	985	201.0	41.0	17.0	1900	Benicia, Cal	San Francisco, Cal	John A. Hooper.
107553	K.Q.D.M.	Sch.	1	4	A. B. Johnson	529	460	165.3	37.0	11.8	1900	Aberdeen, Wash	do	Henry Wilson.
136808	K.Q.D.S.	St.s.	2	2	Eureka	484	312	142.5	26.0	12.0	1900	Wilmington, Cal	do	North Pacific S. S. Co.
127446	K.Q.D.V.	St.s.	2	2	CALIFORNIAN	5,707	3,716	413.0	51.0	22.0	1900	San Francisco, Cal	New York, N. Y	American - Hawaiian S. S. Co.
81708	K.Q.F.B.	Sch.	1	4	William Olsen	523	491	162.5	36.8	12.2	1900	Alameda, Cal	San Francisco, Cal	N. H. Hickman.
86514	K.Q.F.C.	*Sch.	1	3	Grace	877	781	186.5	35.3	17.5	1900	Bath, Me	Boston, Mass	Commercial Towboat Co.
93055	K.Q.F.G.	St.s.	4	2	MORRO CASTLE ⊙	6,004	3,732	400.0	50.3	18.1	1900	Philadelphia, Pa	New York, N. Y	N. Y. and Cuba Mail S. S. Co.
130874	K.Q.F.H.	Sch.	1	3	Ninetta M. Porcella	591	466	161.8	35.5	12.7	1900	Millbridge, Me	Portland, Me	Eleazer W. Clark.
100715	K.Q.F.L.	St.s.	1	2	Iaqua	712	459	189.9	36.4	12.9	1900	Fairhaven, Cal	Eureka, Cal	Eastern S. S. Co.
105849	K.Q.F.M.	St.s.	1	0	PENNSYLVANIA	1,358	857	244.3	40.0	14.8	1900	Chester, Pa	Philadelphia, Pa	N. Y., Phila., and Norfolk R. R. Co.
107563	K.Q.F.P.	St.s.	2	2	PORTLAND ⊙	2,286	1,587	242.0	42.0	26.6	1900	Cleveland, Ohio	Wilmington, Del	Portland Incorporated.
121146	K.Q.F.S.	Sch.	1	2	William A. Graber	137	100	110.5	25.3	11.2	1900	Essex, Mass	New York, N. Y	William A. Graber.
127452	K.Q.F.V.	St.s.	1	2	Cape Cod	557	355	151.0	32.1	12.5	1900	do	do	George R. West.
141661	K.Q.F.W.	Sch.	1	4	Ludlow	762	643	185.4	38.9	14.3	1900	Port Blakeley, Wash	San Francisco, Cal	John A. Hooper.
127454	K.Q.G.B.	St.s.	3	2	COAMO ⊙	4,384	2,815	377.2	46.1	21.9	1891	Glasgow, Scot	New York, N. Y	New York and Porto Rico S. S. Co.
77427	K.Q.G.C.	St.s.	2	2	Santa Clara ⊙	1,588	1,208	223.0	38.0	24.1	1900	Everett, Wash	San Francisco, Cal	North Pacific S. S. Co.
157568	K.Q.G.F.	St.s.	1	0	DELMAR	294	138	122.3	26.9	11.7	1900	Newburgh, N. Y	Philadelphia, Pa	N. Y., Phila., and Norfolk R. R. Co.
136740	K.Q.G.J.	St.s.	1	2	EUREKA	2,122	1,399	237.5	42.0	23.4	1899	Lorain, Ohio	New York, N. Y	Pacific Coast Co.
86523	K.Q.G.L.	Sch.	2	6	George W. Wells	2,970	2,743	319.3	48.5	23.0	1900	Camden, Me	Boston, Mass	Coastwise Transportation Co.
93066	K.Q.G.M.	Sch.	2	4	Maude Palmer	1,745	1,485	231.6	42.6	23.5	1900	Bath, Me	do	Palmer fleet.
107577	K.Q.G.P.	St.s.	2	2	ARGYLL ⊙	2,953	1,880	320.3	40.7	24.5	1892	West Hartlepool, Eng.	New York, N. Y	Union S. S. Co.
116092	K.Q.G.S.	Sch.	1	4	Stimson	693	605	182.0	39.5	13.8	1900	Ballard, Wash	Seattle, Wash	Stimson Mill Co.
121149	K.Q.G.T.	Sch.	1	4	Forest Home	763	682	173.4	40.0	15.2	1900	Marshfield, Oreg	San Francisco, Cal	R. H. Swayne.
86527	K.Q.G.V.	Sch.	2	4	Geneva	874	776	169.6	37.2	17.5	1900	Rockland, Me	Boston, Mass	Ralph C. Emery.
145857	K.Q.G.W.	Sch.	2	4	Thomas S. Dennison	1,491	1,329	218.2	42.7	19.7	1900	Thomaston, Me	Thomaston, Me	George Elliot.
127464	K.Q.H.B.	Sch.	1	4	Commerce	658	621	184.0	38.6	13.6	1900	Alameda, Cal	San Francisco, Cal	Henry Kirchmann.
77432	K.Q.H.D.	Sch.	1	3	John W. Dana	556	478	159.9	35.5	12.8	1900	Phippsburg, Me	Bath, Me	Frank S. Bowker.
81715	K.Q.H.F.	St.s.	1	2	WACCAMAW	1,359	920	249.7	40.5	15.4	1900	Toledo, Ohio	Buffalo, N. Y	Atlantic Coast S.S.Co.
111303	K.Q.H.G.	Sch.	1	4	R. C. Slade	673	601	176.6	38.7	14.0	1900	Aberdeen, Wash	San Francisco, Cal	Slade Shipping Co.
145859	K.Q.H.L.	*Sch.	1	3	Theodora Palmer	1,042	910	196.4	40.5	17.6	1900	Noank, Conn	New London, Conn	Thames Towboat Co.
77433	K.Q.H.M.	Sch.	2	4	J. Edward Drake	910	789	182.6	37.3	17.5	1900	Bath, Me	Philadelphia, Pa	E. M. Hollaway.
130916	K.Q.H.N.	*Sch.	1	2	NUMBER ONE	1,120	1,059	187.0	38.0	17.0	1900	Wilmington, Del	Rockland, Me	Rockland-Rockport Lime Co.
116096	K.Q.H.P.	St.s.	4	2	SIERRA ⊙	5,989	3,756	400.0	50.2	18.1	1900	Philadelphia, Pa	San Francisco, Cal	Oceanic S. S. Co.
77434	K.Q.H.S.	St.s.	3	2	JAMES S. WHITNEY	2,707	1,926	278.5	43.0	29.0	1900	Wilmington, Del	Boston, Mass	Eastern S. S. Corporation.
127468	K.Q.H.T.	St.s.	1	2	Coronado ⊙	578	381	186.1	36.2	12.5	1900	Aberdeen, Wash	San Francisco, Cal	Coronado Co.
77435	K.Q.H.V.	Bkn.	1	4	John Palmer	1,187	1,080	223.9	42.4	17.2	1900	Fairhaven, Cal	do	Sudden & Christenson.
116097	K.Q.H.W.	St.s.	1	2	Sue H. Elmore	232	131	90.7	23.8	8.0	1900	Portland, Oreg	Astoria, Oreg	Pacific Nav. Co.
121152	K.Q.J.B.	St.s.	1	2	FRED E. RICHARDS	357	174	121.4	26.5	14.7	1900	Philadelphia, Pa	Rockland, Me	Rockland-Rockport Lime Co.
93077	K.Q.J.C.	St.s.	1	2	Mandalay	438	266	142.4	33.6	12.0	1900	North Bend, Oreg	San Francisco, Cal	Crescent City Transportation Co.
130917	K.Q.J.D.	*Sch.	1	2	NUMBER TWO	1,120	1,059	187.0	38.0	17.0	1900	Wilmington, Del	Rockland, Me	Rockland-Rockport Lime Co.
77438	K.Q.J.F.	*Sch.	1	2	John W. Chittenden	235	186	128.2	27.0	8.7	1900	Tottenville, N. Y	New York, N. Y	Merritt & Chapman Derrick and Wrecking Co.
107588	K.Q.J.G.	Sch.	1	4	Ariel	726	684	176.0	40.0	14.5	1900	Benicia, Cal	San Francisco, Cal	Nelson Andrews.
81719	K.Q.J.H.	Sch.	1	3	W. R. Perkins	178	143	101.6	26.9	9.0	1900	Millbridge, Me	Machias, Me	James W. Gay.
93086	K.Q.J.M.	Sch.	1	4	Minnie A. Caine	880	779	195.5	41.0	15.2	1900	Seattle, Wash	San Francisco, Cal	Charles Nelson Co.
107591	K.Q.J.N.	St.s.	2	2	AMERICAN	5,591	3,643	406.8	51.1	30.3	1900	Chester, Pa	New York, N. Y	American - Hawaiian S. S. Co.
141675	K.Q.J.R.	St.s.	1	2	LACKAWANNA	340	231	137.1	25.0	14.7	1900	Camden, N. J	New York, N. Y	D., L. & W. R. R. Co.
136837	K.Q.J.T.	Sch.	2	4	Edith H. Symington	962	881	184.7	39.0	18.6	1900	Newburyport, Mass	do	Samuel L'Hommedieu.
117003	K.Q.J.W.	St.s.	1	2	Santa Barbara	695	577	183.5	37.5	13.5	1900	San Francisco, Cal	San Francisco, Cal	J. R. Hanify Co.
150880	K.Q.L.B.	St.s.	1	2	PARAGUAY ⊙	2,627	1,583	292.0	42.0	23.0	1900	Lorain, Ohio	Philadelphia, Pa	Sun Co.
121159	K.Q.L.C.	Sch.	1	4	Fearless	736	653	182.5	38.5	14.5	1900	Hoquiam, Wash	San Francisco, Cal	E. K. Wood Lumber Co.
130886	K.Q.L.D.	*Sch.	1	2	NUMBER FOUR	1,120	1,059	187.0	38.0	17.0	1900	Wilmington, Del	Rockland, Me	Rockland-Rockport Lime Co.
161867	K.Q.L.H.	*Sch.	1	3	Virginia Palmer	840	777	190.4	40.3	13.1	1900	Noank, Conn	New London, Conn	Thames Towboat Co.
136844	K.Q.L.M.	Sch.	2	6	Eleanor A. Percy	3,401	3,062	323.5	50.0	24.8	1900	Bath, Me	Bath, Me	Frank A. Small.
121164	K.Q.L.P.	Sch.	2	5	George P. Hudson	2,258	2,075	266.1	44.6	25.1	1900	Waldoboro, Me	Boston, Mass	Russell Company.
111315	K.Q.L.R.	Sch.	2	3	Republic	801	680	174.4	38.2	17.9	1900	Thomaston, Me	Thomaston, Me	George Elliot.
130890	K.Q.L.S.	*Sch.	1	2	NUMBER FIVE	1,120	1,059	187.0	38.0	17.0	1900	Wilmington, Del	Rockland, Me	Rockland-Rockport Lime Co.

SEAGOING Vessels, arranged in the Order of Signal Letters—Continued.

[Steel vessels in SMALL CAPITALS, iron vessels in *italics*.]

Official No.	Signal letters.	Rig.	Decks.	Masts.	Name of vessel.	Gross tonnage.	Net tonnage.	Length.	Breadth.	Depth.	When built.	Where built.	Home port (where permanent document issues).	Name of managing or principal owner.
								Feet.	*Feet.*	*Feet.*				
117009	K. Q. L. V.	St. s.	4	2	SONOMA.....⊙	6,279	3,911	400.0	50.2	21.3	1900	Philadelphia, Pa....	San Francisco, Cal..	Oceanic S. S. Co.
107598	K. Q. L. W.	St. s.	1	2	ASUNCION.....⊙	2,196	1,328	242.0	42.0	26.5	1900	Lorain, Ohio.....	....do.....	Standard Oil Co.
127485	K. Q. M. B.	Sch.	2	4	Clifford N. Carver...	1,101	973	188.9	39.5	18.6	1900	Bath, Me.....	New York, N. Y....	S. K. J. Thompson.
161870	K. Q. M. C.	Sch.	2	5	Van Allens Boughton.	2,129	1,905	264.4	46.5	22.5	1900	Camden, Me.....	Boston, Mass.....	Coastwise Transportation Co.
121165	K. Q. M. G.	Sch.	1	4	Forester.....	663	598	184.0	38.6	13.6	1900	Alameda, Cal.....	San Francisco, Cal..	Sanders & Kirchmann.
86541	K. Q. M. H.	St. s.	2	2	General Frisbie.....	544	340	160.9	29.3	11.9	1900	New Whatcom, Wash	....do.....	Monticello S. S. Co.
145862	K. Q. M. J.	St. s.	1	2	OLEUM.....⊙	2,998	1,738	293.0	52.5	23.5	1900	Sparrow Point, Md..	Newark, N. J.....	Fillmore Condit.
161871	K. Q. M. L.	St. s.	4	2	VENTURA.....⊙	6,282	3,918	400.0	50.2	21.3	1900	Philadelphia, Pa....	San Francisco, Cal..	Oceanic S. S. Co.
100721	K. Q. M. P.	Sch.	1	4	Irene.....	772	687	186.4	39.7	14.3	1900	Fairhaven, Cal.....	....do.....	Joseph Knowland.
150885	K. Q. M. R.	St. s.	1	2	PRUDENCE.....	292	198	122.3	25.0	14.0	1900	Camden, N. J.....	Philadelphia, Pa....	F. W. Munn.
96534	K. Q. M. W.	St. s.	2	2	HAWAIIAN.....	5,597	3,651	406.8	51.1	30.3	1900	Chester, Pa.....	New York, N. Y....	American - Hawaiian S. S. Co.
107612	K. Q. N. B.	Shp.	2	4	STAR OF ZEALAND...	3,292	2,987	332.3	45.4	26.0	1901	Bath, Me.....	San Francisco, Cal..	Alaska Packers' Assn.
96535	K. Q. N. C.	*Sch.	1	4	Havana.....	1,617	1,464	245.4	43.3	19.3	1900	.....do.....	Fall River, Mass....	Staples Transptn. Co.
121169	K. Q. N. D.	Sch.	1	4	F. M. Slade.....	737	650	189.8	39.6	14.3	1900	Aberdeen, Wash....	San Francisco, Cal..	Slade Shipping Co.
93102	K. Q. N. G.	Sch.	2	4	May V. Neville.....	1,191	1,042	195.0	40.2	18.4	1901	Bath, Me.....	New Haven, Conn..	Benedict-Manson Marine Co.
111323	K. Q. N. H.	*Sch.	1	2	R. J. Camp.....	703	703	179.0	35.0	12.3	1900	Bethel, Del.....	Wilmington, Del....	Hudson Transportation Co.
13685°	K. Q. N. L.	St. s.	2	2	*Edith*.....⊙	2,369	1,495	276.4	37.3	27.4	1882	Sunderland, Eng....	Seattle, Wash.....	Alaska S. S. Co.
155397	K. Q. N. R.	Sch.	2	5	Oakley C. Curtis....	2,374	2,000	265.0	46.2	22.9	1901	Bath, Me.....	Portland, Me.....	Eleazer W. Clark.
136861	K. Q. N. S.	Sch.	2	4	Edith.....	1,263	1,051	196.9	40.4	18.4	1901	.....do.....	New York, N. Y....	A. H. Bull S. S. Co.
117018	K. Q. N. T.	Sch.	1	3	Seguin.....	405	333	143.7	33.5	10.9	1901	Phippsburg, Me.....	Portland, Me.....	Jas. W. Parker.
81735	K. Q. N. V.	Sch.	1	4	W. J. Patterson.....	645	569	171.8	38.6	13.6	1901	Aberdeen, Wash....	San Francisco, Cal..	J. R. Hanify.
96538	K. Q. N. W.	St. s.	1	3	Hanalei.....⊙	666	502	174.5	36.0	13.0	1901	Alameda, Cal.....	Los Angeles, Cal....	Independent S. S. Co.
107620	K. Q. P. B.	Sch.	1	4	Alvena.....	772	687	186.4	39.7	14.3	1901	Fairhaven, Cal.....	San Francisco, Cal..	Joseph Knowland.
107679	K. Q. P. D.	Sch.	1	2	Arkona.....	133	97	99.0	24.6	10.7	1901	Essex, Mass.....	Gloucester, Mass....	Cunningham & Thompson Co.
107622	K. Q. P. F.	St. s.	1	2	Acme.....	416	269	154.0	34.0	11.5	1901	Alameda, Cal.....	San Francisco, Cal..	A. W. Beadle Co.
77454	K. Q. P. J.	Bkn.	1	4	James Tuft.....	1,274	1,043	215.5	42.5	17.4	1901	Port Blakeley, Wash.	.....do.....	George E. Billings.
130895	K. Q. P. N.	*Sch.	1	2	NUMBER SIX.....	1,120	1,059	187.0	38.0	17.0	1901	Wilmington, Del....	Rockland, Me.....	Rockland-Rockport Lime Co.
81739	K. Q. P. S.	*Sch.	1	2	Whitman.....	477	400	163.4	34.2	10.4	1901	Bath, Me.....	New York, N. Y....	Degnon Contracting Co.
111328	K. Q. P. V.	Sch.	3	5	Rebecca Palmer.....	2,556	2,125	260.4	46.1	23.1	1901	Rockland, Me.....	Boston, Mass.....	Palmer fleet.
93110	K. Q. P. W.	Sch.	1	4	Mahukona.....	738	653	182.5	38.5	14.5	1901	Hoquiam, Wash....	San Francisco, Cal..	Mahukona Co.
93111	K. Q. R. B.	Sch.	1	3	Metinic.....	261	172	112.1	31.4	9.8	1901	Rockland, Me.....	Rockland, Me.....	I. L. Snow & Co.
136866	K. Q. R. C.	Sch.	1	2	Elizabeth N.....	138	102	99.0	24.4	10.7	1901	Essex, Mass.....	Bucksport, Me.....	Thomas M. Nicholson.
136868	K. Q. R. D.	St. s.	2	2	*Enterprise*.....⊙	2,675	1,681	318.8	37.4	26.6	1882	Newcastle, Eng.....	San Francisco, Cal..	Matson Navigation Co.
127544	K. Q. R. F.	Sch.	1	2	Corona.....	119	82	101.4	24.4	9.8	1901	Essex, Mass.....	Gloucester, Mass....	Cunningham & Thompson Co.
117074	K. Q. R. G.	Sch.	1	2	Slade Gorton.....	130	88	102.6	25.2	9.9	1901	Gloucester, Mass....	.....do.....	Gorton-Pew Fisheries Co.
130906	K. Q. R. H.	St. s.	2	2	LOUISIANA.....	2,849	1,797	290.0	42.2	23.2	1901	Chicago, Ill.....	Port Arthur, Tex...	Texas Company.
130907	K. Q. R. J.	St. s.	2	2	NORTHTOWN.....	2,208	1,297	242.0	42.2	23.2	1901	.....do.....	.....do.....	Do.
130908	K. Q. R. L.	St. s.	2	2	NORTHWESTERN....	2,207	1,299	242.0	42.2	23.2	1901	.....do.....	.....do.....	Do.
130910	K. Q. R. M.	*Sch.	1	3	NumberTwenty-one	905	773	196.0	34.3	17.5	1901	Baltimore, Md.....	Baltimore, Md.....	Consolidation Coal Co.
136870	K. Q. R. N.	St. s.	4	2	ESPERANZA.....⊙	4,702	2,948	341.0	47.7	16.9	1901	Philadelphia, Pa....	New York, N. Y....	New York and Cuba Mail S. S. Co.
117024	K. Q. R. S.	Sch.	1	3	Susie B. Dantzler...	229	173	126.6	30.5	7.5	1901	Scranton, Miss.....	Gulfport, Miss.....	L. N. Dantzler Lumber Co.
93118	K. Q. R. T.	St. s.	1	2	METEOR.....	2,301	1,565	253.6	43.2	24.2	1901	Toledo, Ohio.....	New York, N. Y....	Pacific Coast Co.
155408	K. Q. S. C.	St. s.	2	2	OREGONIAN.....	5,597	3,651	406.8	51.1	30.3	1901	Chester, Pa.....	.....do.....	American - Hawaiian S. S. Co.
93122	K. Q. S. H.	Sch.	2	5	Martha P. Small...	2,178	1,903	264.6	45.7	21.5	1901	Bath, Me.....	Bath, Me.....	Saml. R. Percy.
107630	K. Q. S. J.	Sch.	1	4	Alumna.....	696	644	189.1	40.0	15.6	1901	North Bend, Oreg..	San Francisco, Cal..	A. M. Simpson.
127524	K. Q. S. M.	St. s.	1	2	CUBA.....⊙	594	266	150.5	29.4	17.7	1901	Bath, Me.....	Fall River, Mass...	Staples Transptn. Co.
127525	K. Q. S. N.	*Sch.	1	4	Cardenas.....	1,576	1,428	245.9	43.2	19.0	1901	.....do.....	.....do.....	Do.
127527	K. Q. S. P.	St. s.	1	2	Chehalis.....⊙	663	421	183.3	37.5	14.8	1901	Fairhaven, Cal.....	San Francisco, Cal..	Sudden & Christenson.
93126	K. Q. S. R.	St. s.	1	1	MILLS.....⊙	3,162	2,007	293.0	52.5	21.1	1901	Sparrow Point, Md.	New York, N. Y...	Ogden Mills.
3881	K. Q. S. V.	Sch.	1	4	Balboa.....	777	651	185.4	38.9	14.8	1901	Port Blakeley, Wash	San Francisco, Cal..	George E. Billings.
77461	K. Q. T. B.	Bkn.	2	3	*Coronado*.....	1,058	970	210.5	34.1	19.2	1874	Sunderland, Eng...	.....do.....	J. D. Spreckels & Bros. Co.
77462	K. Q. T. C.	Bkn.	1	4	James Johnson.....	1,149	993	214.0	41.3	16.6	1901	Seattle, Wash.....	.....do.....	Charles Nelson Co.
107640	K. Q. T. D.	St. s.	1	2	Arctic.....	392	277	145.0	32.0	11.0	1901	Bay City, Oreg.....	.....do.....	National S. S. Co.
77463	K. Q. T. F.	St. s.	2	0	John B. Collins.....	325	238	117.3	22.8	10.9	1901	Tottenville, N. Y...	Perth Amboy, N. J..	Madison Transptn. Co.
111339	K. Q. T. G.	*Sch.	1	2	Rockland.....	481	403	163.6	34.3	10.4	1901	Bath, Me.....	Fall River, Mass...	Staples Transptn. Co.
3882	K. Q. T. L.	Shp.	2	3	STAR OF ALASKA...	1,716	1,554	256.3	38.5	17.5	1886	Glasgow, Scot.....	San Francisco, Cal..	Alaska Packers' Assn.
111341	K. Q. T. M.	*Sch.	1	3	Rutherford.....	955	866	195.0	35.0	17.6	1901	Noank, Conn.....	Philadelphia, Pa...	Reading Co.
117039	K. Q. T. N.	St. s.	1	2	STANDARD.....	374	254	140.5	26.0	15.5	1901	Port Richmond, N.Y	New York, N. Y....	Standard Oil Co.
117040	K. Q. T. P.	Sch.	1	4	Springfield.....	633	538	172.0	36.1	13.7	1901	Bath, Me.....	San Juan, P. R.....	Finlay, Weymouth & Lee.
93130	K. Q. T. R.	Sch.	1	4	Mindoro.....	679	642	184.0	38.5	14.0	1901	Alameda, Cal.....	San Francisco, Cal..	Sanders & Kirchmann.
136882	K. Q. T. V.	St. s.	3	2	EL VALLE.....⊙	4,605	2,896	391.7	48.3	15.8	1901	Newport News, Va..	New York, N. Y....	Southern Pacific Co.
161178	K. Q. T. W.	St. s.	1	2	KENNEBEC.....	2,183	1,913	243.5	43.2	24.0	1901	Port Huron, Mich..	Marquette, Mich....	F. B. Chesbrough.
150900	K. Q. V. D.	St. s.	1	0	PENLLYN.....	137	93	86.3	20.6	9.6	1901	Philadelphia, Pa...	Philadelphia, Pa....	Reading Co.

SEAGOING Vessels, arranged in the Order of Signal Letters—Continued.

[Steel vessels in SMALL CAPITALS, iron vessels in *italics*.]

Official No.	Signal letters.	Rig.	Decks.	Masts.	Name of vessel.	Gross tonnage.	Net tonnage.	Length.	Breadth.	Depth.	When built.	Where built.	Home port (where permanent document issues).	Name of managing or principal owner.
								Feet.	Feet.	Feet.				
141716	K. Q. V. F.	St. s.	3	2	LYRA	4,417	3,516	331.5	47.0	25.0	1901	Sparrow Point, Md.	New York, N. Y.	Edgar F. Luckenbach.
107646	K. Q. V. G.	Sch.	2	4	Ada F. Brown	1,456	1,294	221.5	41.5	18.6	1901	Phippsburg, Me.	Bath, Me.	Chas. V. Minott, jr.
93132	K. Q. V. M.	St. s.	4	2	MONTEREY ⊙	4,702	2,948	341.0	47.7	16.9	1901	Philadelphia, Pa.	New York, N. Y.	New York and Cuba Mail S. S. Co.
107652	K. Q. V. N.	St. s.	3	2	APACHE ⊙	4,145	3,205	336.5	46.1	20.5	1901	do.	do.	Clyde S. S. Co.
111347	K. Q. V. P.	*Sch.	1	3	Robesonia	955	866	195.0	35.0	17.6	1901	Noank, Conn.	Philadelphia, Pa.	Reading Co.
107655	K. Q. V. T.	Shp.	2	4	ACME	3,288	2,987	332.2	45.4	26.1	1901	Bath, Me.	New York, N. Y.	Standard Oil Co.
130924	K. Q. V. W.	St. s.	3	2	NORTH STAR ⊙	3,159	1,999	298.8	46.0	17.2	1901	Chester, Pa.	Boston, Mass.	Eastern S. S. Corporation.
161180	K. Q. W. B.	Sch.	1	4	Kona	679	642	184.0	38.5	14.0	1901	Alameda, Cal.	San Francisco, Cal.	Kona Co.
100734	K. Q. W. D.	Sch.	1	4	Goldfield	730	625	167.6	36.0	13.4	1901	Bath, Me.	Mobile, Ala.	Walter Wrightson.
141722	K. Q. W. F.	Bkn.	1	4	Lahaina	1,067	994	217.0	42.0	17.0	1901	Oakland, Cal.	San Francisco, Cal.	Lahaina Co.
127545	K. Q. W. G.	St. p.	1	2	City of Rockland	1,696	1,026	274.3	38.5	14.4	1901	East Boston, Mass.	Boston, Mass.	Eastern S. S. Corporation.
117052	K. Q. W. H.	*Sch.	1	4	Sagua	1,585	1,435	245.9	43.1	19.0	1901	Bath, Me.	Fall River, Mass.	Staples Transptn. Co.
81761	K. Q. W. J.	Sch.	1	5	W. H. Marston	1,169	1,110	219.0	42.5	17.5	1901	San Francisco, Cal.	San Francisco, Cal.	Geo. W. Hendry.
161181	K. Q. W. L.	*Sch.	1	3	Kimberton	955	866	195.0	35.0	17.6	1901	Noank, Conn.	Philadelphia, Pa.	Reading Co.
145879	K. Q. W. N.	Sch.	1	2	Tattler	172	135	113.9	25.8	12.0	1901	Essex, Mass.	Gloucester, Mass.	Gorton-Pew Fisheries Co.
28146	K. Q. W. V.	St. s.	2	2	ZULIA ⊙	1,713	1,079	266.0	37.1	17.0	1901	Philadelphia, Pa.	Wilmington, Del.	Atlantic and Caribbean Steam Nav. Co.
.....	K. R. B. D.	St. s.	2	3	*Chi Yuen*	1,873	1,177	284.9	34.2	24.3	1881	Renfrew, Scot.	Shanghai, China	A. E. Knights.
.....	K. R. B. F.	St. s.	2	2	*Too Nan*	1,537	942	253.2	36.1	27.3	1881	Newcastle, Eng.	do.	Do.
.....	K. R. B. G.	St. s.	2	2	TAISHUN	1,962	1,216	265.0	40.1	21.2	1896	Glasgow, Scot.	do.	Do.
.....	K. R. B. H.	St. s.	2	2	POOCHI	1,049	631	209.7	35.4	14.8	1882	do.	do.	Do.
.....	K. R. B. J.	St. s.	2	2	KWANG CHI	505	313	185.0	27.0	11.0	1887	Shanghai, China	do.	Do.
136899	K. R. B. M.	Sch.	1	4	Eldorado	881	794	196.0	40.0	14.9	1901	Aberdeen, Wash.	San Francisco, Cal.	Henry Kirchman.
161184	K. R. B. N.	Bkn.	1	4	Kohala	891	776	194.8	39.9	15.8	1901	Fairhaven, Cal.	do.	Kohala Co.
86576	K. R. B. Q.	Sch.	1	4	Gamble	726	626	183.7	38.0	13.8	1901	Port Blakeley, Wash	Pt. Townsend, Wash	Puget Sound Commercial Co.
93161	K. R. B. T.	Sch.	1	2	Monitor	137	100	109.0	25.4	10.8	1901	Essex, Mass.	Gloucester, Mass.	Jerome McDonald.
107665	K. R. B. V.	St. s.	3	2	ARAPAHOE ⊙	4,145	3,205	336.5	46.1	20.5	1901	Philadelphia, Pa.	New York, N. Y.	Clyde S. S. Co.
121192	K. R. B. W.	Sch.	1	4	Frederick W. Day	613	519	172.9	35.8	13.2	1901	Bath, Me.	Bath, Me.	Fredk. J. Hinckley.
117067	K. R. C. F.	Sch.	2	4	Sallie C. Marvil	568	546	173.9	37.2	18.3	1901	Sharptown, Md.	New York, N. Y.	A. H. Bull S. S. Co.
130934	K. R. C. H.	St. s.	2	2	New Shoreham	503	317	151.9	28.1	11.8	1901	East Boston, Mass.	Newport, R. I.	Town of New Shoreham.
93165	K. R. C. J.	*Sch.	1	3	Manheim	955	866	195.0	35.0	17.6	1901	Noank, Conn.	Philadelphia, Pa.	Reading Co.
77478	K. R. C. L.	Sch.	3	4	Jacob M. Haskell	1,778	1,362	226.8	43.2	20.5	1901	Rockland, Me.	Boston, Mass.	Lewis K. Thurlow.
161890	K. R. C. M.	St. s.	1	2	VIGILANT	226	153	110.0	22.5	11.7	1901	Philadelphia, Pa.	New York, N. Y.	Chas. E. McWilliams.
86581	K. R. C. N.	St. s.	1	2	Gualala	225	158	123.0	30.0	9.5	1901	Alameda, Cal.	San Francisco, Cal.	Gualala S. S. Co.
111359	K. R. C. Q.	Sch.	1	2	Regina	147	111	115.0	25.7	11.6	1901	Essex, Mass.	Boston, Mass.	Wm. J. Emerson.
121188	K. R. C. S.	Sch.	1	2	Flirt	119	82	101.0	24.9	10.6	1901	do.	Gloucester, Mass.	Gorton-Pew Fisheries Co.
81778	K. R. D. F.	Sch.	1	3	W. H. Dix	212	168	112.9	28.5	9.2	1901	Pocomoke City, Md.	Baltimore, Md.	Dix & Wilkins.
81779	K. R. D. H.	Sch.	2	4	William H. Yerkes	1,498	1,211	222.0	42.9	19.8	1901	Thomaston, Me.	Thomaston, Me.	George Elliot.
107676	K. R. D. J.	St. s.	1	2	Anna W.	204	139	103.5	25.5	10.5	1901	Philadelphia, Pa.	Wilmington, Del.	Natl. Dredging Co.
107636	K. R. D. M.	St. s.	1	2	Alitak	115	73	91.0	23.5	10.0	1901	Alameda, Cal.	San Francisco, Cal.	Alaska Packers' Assn.
141746	K. R. D. P.	Sch.	1	3	Lejok	371	297	134.6	32.0	10.6	1901	Millbridge, Me.	Ellsworth, Me.	Charles L. Smith.
136916	K. R. D. Q.	St. s.	3	2	EL DIA ⊙	4,613	2,899	391.7	48.3	15.8	1901	Newport News, Va.	New York, N. Y.	Southern Pacific Co.
126917	K. R. D. S.	Sch.	1	3	Emily I. White	352	296	130.7	33.7	10.7	1901	Machias, Me.	Machias, Me.	Everett I. White.
107681	K. R. D. W.	Bkn.	1	4	Amaranth	1,109	1,062	209.0	42.5	18.0	1901	Benicia, Cal.	San Francisco, Cal.	Amaranth Co.
81782	K. R. F. C.	Sch.	1	4	Watson A. West	818	747	192.5	40.0	14.2	1901	Aberdeen, Wash.	do.	Slade Shipping Co.
141748	K. R. F. D.	*Sch.	1	3	Logan	955	866	195.0	35.0	17.6	1901	Noank, Conn.	Philadelphia, Pa.	Reading Co.
107686	K. R. F. G.	Sch.	1	3	Advent	431	399	151.5	35.0	12.6	1901	North Bend, Oreg.	San Francisco, Cal.	Simpson Lumber Co.
107687	K. R. F. H.	Sch.	1	4	Alpena	970	833	206.0	40.7	16.5	1901	Port Blakeley, Wash	do.	J. H. Baxter.
157626	K. R. F. J.	St. s.	1	2	Dubois	223	151	105.4	25.4	12.0	1901	Tottenville, N. Y.	New York, N. Y.	Henry Du Bois Sons Co.
116684	K. R. F. L.	St. s.	1	3	TALLAC	1,380	1,103	239.1	38.0	14.0	1895	West Bay City, Mich	San Francisco, Cal.	Tallac Co.
117080	K. R. F. M.	Sch.	1	4	Samar	710	673	189.0	38.5	14.0	1901	Alameda, Cal.	do.	Sanders & Kirchmann.
157628	K. R. F. N.	St. s.	4	2	DENVER ⊙	4,549	2,819	368.0	48.0	23.0	1901	Wilmington, Del.	New York, N. Y.	Mallory S. S. Co.
155427	K. R. F. P.	Sch.	1	4	Orlando V. Wootten.	677	573	167.2	36.2	13.6	1901	Bath, Me.	Seaford, Del.	Orland V. Wootten.
3902	K. R. F. S.	Sch.	3	5	Baker Palmer	2,792	2,240	284.9	46.5	21.9	1901	Waldoboro, Me.	Boston, Mass.	Palmer fleet.
145897	K. R. F. T.	St. s.	1	2	TEXAS	220	149	103.0	23.0	12.3	1901	Philadelphia, Pa.	Galveston, Tex.	J. B. Woolford.
107695	K. R. F. V.	Sch.	1	2	Annie M. Parker	133	100	97.6	25.4	10.5	1901	Essex, Mass.	Gloucester, Mass.	Gorton-Pew Fisheries Co.
96561	K. R. F. W.	Sch.	1	2	Harry A. Nickerson	133	83	107.6	24.5	10.8	1901	East Boothbay, Me.	do.	Do.
3904	K. R. G. C.	St. s.	2	2	BUCKMAN ⊙	1,851	1,259	253.1	38.4	22.8	1901	Toledo, Ohio	Portland, Me.	Alaska-Pacific S. S. Co.
81788	K. R. G. F.	St. s.	2	2	WATSON ⊙	1,955	1,256	253.1	38.4	22.8	1902	do.	do.	Do.
86597	K. R. G. H.	Bkn.	1	4	Georgina	998	870	210.0	41.0	15.7	1901	Fairhaven, Cal.	San Francisco, Cal.	J. C. Eschen.
3903	K. R. G. J.	Sch.	1	3	Benjamin Russell	154	127	100.9	28.0	7.1	1901	Leesburg, N. J.	Lubec, Me.	North Lubec Mfg. & Canning Co.
81792	K. R. G. L.	Shp.	2	4	WILLIAM P. FRYE	3,374	2,998	332.4	45.4	26.2	1901	Bath, Me.	Bath, Me.	Samuel S. Sewall.
107702	K. R. G. P.	Sch.	1	4	A. F. Coats	617	541	172.3	37.9	13.5	1901	Hoquiam, Wash.	San Francisco, Cal.	Coast Shipping Co.
117087	K. R. G. Q.	*Sch.	1	3	Saucon	955	866	195.0	35.0	17.6	1901	Noank, Conn.	Philadelphia, Pa.	Reading Co.
117089	K. R. G. S.	Sch.	1	4	Savannah	584	496	181.0	35.2	13.6	1901	Kennebunk Port, Me	Portland, Me.	I. Howard Winslow.
127522	K. R. G. T.	St. s.	1	2	Chilkat	172	98	115.5	24.0	10.5	1901	San Francisco, Cal.	San Francisco, Cal.	Alaska Packers' Assn.

SEAGOING VESSELS, ARRANGED IN THE ORDER OF SIGNAL LETTERS—Continued.

[Steel vessels in SMALL CAPITALS, iron vessels in *italics*.]

Official No.	Signal letters.	Rig.	Decks.	Masts.	Name of vessel.	Gross tonnage.	Net tonnage.	Length.	Breadth.	Depth.	When built.	Where built.	Home port (where permanent document issues).	Name of managing or principal owner.
								Feet.	*Feet.*	*Feet.*				
127578	K. R. G. V.	St. s.	2	2	CARLISLE	644	438	157.0	29.0	17.5	1901	Philadelphia, Pa	Philadelphia, Pa	Reading Co.
150921	K. R. G W.	St. s.	1	2	PATIENCE	292	198	122.3	25.0	14.0	1901	Camden, N. J	do	F. W. Munn.
107707	K. R. H. B.	Bkn.	1	4	Aurora	1,211	1,070	221.3	42.4	17.7	1901	Everett, Wash	San Francisco, Cal	Aurora Shipping Co.
121210	K. R. H. C.	Sch.	2	4	Frances C. Tunnell	1,476	1,239	217.1	41.0	19.6	1901	Millbridge, Me	Philadelphia, Pa	George A. Tunnell.
107708	K. R. H. D.	Sch.	1	4	Annie	613	512	172.3	37.0	13.0	1901	Rockport, Me	Rockport, Me	Carleton, Norwood & Co.
107710	K. R. H. G.	Sch.	1	2	Aloha	138	100	107.8	25.1	11.2	1901	Essex, Mass	Gloucester, Mass	Cunningham & Thompson Co.
93207	K. R. H. J.	St. s.	1	2	Marshfield	388	294	148.0	33.0	10.5	1901	Marshfield, Oreg	Buffalo, N. Y	Cottoneva Lumber Co.
136951	K. R. H. L.	St. s.	3	2	EL SIGLO ⊙	4,616	2,900	391.7	48.3	15.8	1901	Newport News, Va	New York, N. Y	Southern Pacific Co.
117097	K. R. H. M.	St. s.	1	2	South Bay	438	279	155.5	35.5	11.3	1901	Tacoma, Wash	San Francisco, Cal	E. J. Dodge Co.
81796	K. R. H. N.	Sch.	1	4	Wm. F. Garms	1,094	972	215.5	40.7	16.0	1901	Everett, Wash	do	Sanders & Kirchmann.
77502	K. R. H. P.	Sch.	2	5	James W. Paul, jr	1,808	1,653	250.0	43.0	21.9	1901	Verona, Me	Portland, Me	Eleazer W. Clark.
93213	K. R. H. Q.	Sch.	2	5	Mary F. Barrett	1,833	1,564	241.4	43.3	24.7	1901	Bath, Me	Bath, Me	Gardiner G. Deering.
93214	K. R. H. S.	Sch.	1	2	Massachusetts	141	102	106.0	25.2	11.4	1901	Essex, Mass	Gloucester, Mass	Gorton-Pew Fisheries Co.
157368	K. R. H. T.	St. s.	1	2	DAUNTLESS	153	76	102.0	20.7	10.6	1893	Camden, N. J	Newport News, Va	Newport News Shipbuilding and Dry Dock Co.
117099	K. R. H. V.	Sch.	1	4	Sophie Christenson	675	570	180.6	38.9	13.4	1901	Port Blakeley, Wash	San Francisco, Cal	Sudden & Christenson.
141765	K. R. H W.	*Sch.	1	3	Langhorne	955	866	195.0	35.0	17.6	1901	Noank, Conn	Philadelphia, Pa	Reading Co.
136954	K. R. J. D.	Sch.	1	4	E. B. Jackson	682	615	182.7	38.5	14.6	1901	Aberdeen, Wash	San Francisco, Cal	Henry Wilson.
150925	K. R. J. G.	St. s.	2	2	PATHFINDER	2,792	1,800	310.5	44.9	22.0	1901	Wilmington, Del	New York, N. Y	New York and Porto Rico S. S. Co.
93224	K. R. J. H.	St. s.	3	4	SANTA MARIA ⊙	5,318	3,346	430.0	43.7	33.0	1901	Cleveland, Ohio	do	United S. S. Co.
95988	K. R. J. L.	St. s.	1	2	Harold	186	93	106.3	24.2	12.5	1889	New London, Conn	New London, Conn	Thames Towboat Co.
91477	K. R. J. M.	St. s.	1	2	Minnie	167	86	106.5	23.5	11.0	1882	Mystic, Conn	do	Do.
111124	K. R. J. N.	St. s.	1	2	R. M. Waterman	174	74	91.0	23.5	10.8	1896	New London, Conn	do	Do.
107718	K. R. J. P.	Sch.	3	4	Adelaide Barbour	1,336	1,171	184.4	40.6	18.4	1901	Newburyport, Mass	New York, N. Y	Wm. E. Tilton.
161192	K. R. J. Q.	Sch.	2	4	Kenwood	929	797	184.5	37.3	18.6	1901	Boston, Mass	Boston, Mass	Ralph C Emery.
111386	K. R. J. S.	Sch.	1	2	Ralph L. Hall	125	90	103.6	24.5	10.8	1901	Gloucester, Mass	Gloucester, Mass	Frank H. Hall.
100754	K. R. J. T.	St. s.	1	1	Islander	248	168	119.1	29.0	9.3	1901	Tomkins Cove, N. Y	New York, N. Y	Thomas F. White Co.
141766	K. R. J. V.	Sch.	2	4	L. Herbert Taft	1,492	1,294	221.0	42.7	20.0	1901	Thomaston, Me	Thomaston, Me	George Elliot.
127597	K. R. J. W.	Sch.	1	3	Charles H. Klinck	522	444	150.3	35.0	12.6	1901	Noank, Conn	New London, Conn	Carlos Barry.
77510	K. R. L. B.	Sch.	2	5	James Pierce	1,664	1,520	236.0	43.0	20.3	1901	Thomaston, Me	Boston, Mass	Lewis K. Thurlow.
136962	K. R. L. C.	St. s.	3	2	EL ALBA ⊙	4,614	2,897	391.7	48.3	15.8	1901	Newport News, Va	New York, N. Y	Southern Pacific Co.
93103	K. R. L. D.	Sch.	1	2	Maxine Elliot	111	75	95.0	24.0	10.0	1901	Essex, Mass	Gloucester, Mass	Gorton-Pew Fisheries Co.
150929	K. R. L. F.	St. s.	1	2	Phoenix	256	160	126.5	30.5	10.0	1902	Alameda, Cal	San Francisco, Cal	Chas. T. Foster.
141769	K. R. L. G.	Sch.	1	4	Lizzie M. Parsons	655	571	171.9	35.3	13.3	1902	Bath, Me	Cape Charles, Va	Zadock P. Wharton.
150930	K. R. L. N.	Sch.	3	5	Prescott Palmer	2,811	2,307	288.0	46.2	22.2	1902	do	Boston, Mass	Palmer fleet.
145916	K. R. L. Q.	Bkn.	2	4	Thos. P. Emigh	1,040	923	211.6	42.4	16.4	1902	Tacoma, Wash	San Francisco, Cal	Charles Nelson Co.
127606	K. R. L. S.	St. s.	1	0	CALVERT	889	604	180.0	40.0	10.3	1902	Philadelphia, Pa	Baltimore, Md	Maryland, Delaware & Virginia R. R. Co.
117115	K. R. L. T.	St. s.	1	2	Santa Monica	497	318	166.0	34.0	12.0	1902	San Francisco, Cal	San Francisco, Cal	J. R. Hanify Co.
117116	K. R. L. V.	St. s.	3	2	SPOKANE ⊙	2,279	1,384	270.1	40.1	17.3	1902	do	New York, N. Y	Pacific Coast Co.
3917	K. R. L. W.	*Sch.	1	3	Bethayres	955	866	195.0	35.0	17.6	1902	Noank, Conn	Philadelphia, Pa	Reading Co.
136963	K. R. M. C.	Sch.	1	4	Espada	777	686	192.0	40.7	14.2	1902	Fairhaven, Cal	San Francisco, Cal	Sudden & Christenson.
111391	K. R. M. D.	St. s.	1	2	Unimak	258	158	124.8	31.5	9.5	1902	Alameda, Cal	do	Alaska Packers' Assn.
111392	K. R. M. F.	Sch.	1	4	Resolute	684	610	182.2	39.5	14.2	1902	Hoquiam, Wash	do	E. K. Wood Lumber Co.
93239	K. R. M. G.	Sch.	1	3	Marion N. Cobb	459	360	150.7	34.9	11.8	1902	Rockland, Me	New York, N. Y	American Lumber Co.
107724	K. R. M. H.	Shp.	2	4	STAR OF LAPLAND	3,381	3,006	332.4	45.4	26.1	1902	Bath, Me	San Francisco, Cal	Alaska Packers' Assn.
127614	K. R. M. N.	Sch.	1	4	Camano	730	631	184.7	39.4	14.2	1902	Port Townsend, Wash.	Port Townsend, Wash.	Puget Sound Commercial Co.
161195	K. R. M. P.	Bkn.	1	4	Koko Head	1,084	1,011	221.0	42.0	17.0	1902	Oakland, Cal	San Francisco, Cal	Koko Head Co.
161196	K. R. N. C.	St. s.	4	2	KOREA ⊙	11,276	5,651	551.7	63.2	21.8	1902	Newport News, Va	New York, N. Y	Pacific Mail S. S. Co.
107726	K. R. N. D.	Bkn.	1	4	Amazon	1,167	1,105	209.0	42.5	19.0	1902	Benicia, Cal	San Francisco, Cal	Amazon Co.
77519	K. R. N. L.	St. s.	2	2	J. M. GUFFEY ⊙	2,520	1,593	292.2	40.2	23.5	1902	Camden, N. J	Port Arthur, Tex	Gulf Refining Co.
161199	K. R. N. Q.	St. s.	1	2	KANAWHA	2,182	1,906	243.5	43.4	23.5	1902	Port Huron, Mich	Marquette, Mich	F. B. Chesbrough.
130961	K. R. N. S.	St. s.	3	2	NEVADAN	4,408	2,824	360.0	46.2	24.6	1902	Camden, N. J	New York, N. Y	American - Hawaiian S. S. Co.
117125	K. R. N. T.	St. s.	3	2	ANCON ⊙	9,606	6,195	489.5	58.0	28.9	1902	Sparrow Point, Md	do	Panama R. R. Co.
107736	K. R. N. V.	St. s.	3	2	ALASKAN	8,671	5,621	470.1	57.2	31.5	1902	San Francisco, Cal	do	American - Hawaiian S. S. Co.
127633	K. R. N. W	*Sch.	1	4	Cienfuegos	1,915	1,757	271.4	46.2	19.3	1902	Bath, Me	Fall River, Mass	Staples Transportation Co.
127634	K. R. P. C.	Sch.	2	5	Cora F. Cressy	2,499	2,089	273.0	45.4	27.9	1902	do	Bath, Me	Samuel R. Percy.
150938	K. R. P. D.	St. s.	1	2	Prentiss	406	267	144.0	34.5	11.5	1902	Oakland, Cal	San Francisco, Cal	Pacific Lumber Transportation Co.
150940	K. R. P. G.	Sch.	1	4	Polaris	790	717	195.1	40.0	15.6	1902	Marshfield, Oreg	do	Pacific Shipping Co.
96609	K. R. P. H.	*Sch.	1	4	Herndon	1,763	1,651	252.0	43.0	20.0	1902	Noank, Conn	Philadelphia, Pa	Reading Co.
161216	K. R. P. J.	Sch.	1	2	Kineo	119	83	98.0	24.0	10.6	1902	Gloucester Mass	Gloucester, Mass	Gorton-Pew Fisheries Co.
93255	K. R. P. L.	St. s.	3	4	SANTA RITA ⊙	5,273	3,862	430.0	43.7	33.0	1902	Cleveland, Ohio	New York, N. Y	United S. S. Co.
3928	K. R. P. M.	Sch.	1	3	Brazos	226	190	131.5	26.5	8.6	1902	Baltimore, Md	Tampa, Fla	Gillett Lumber and Transportation Co.

SEAGOING VESSELS, ARRANGED IN THE ORDER OF SIGNAL LETTERS—Continued.

[Steel vessels in SMALL CAPITALS, iron vessels in *italics*.]

Official No.	Signal letters.	Rig.	Decks.	Masts.	Name of vessel.	Gross tonnage.	Net tonnage.	Length.	Breadth.	Depth.	When built.	Where built.	Home port (where permanent document issues).	Name of managing or principal owner.
								Feet.	Feet.	Feet.				
130966	K. R. P. N.	St. p.	1	2	Nantasket	739	436	188.9	34.0	10.7	1902	Chelsea, Mass	Boston, Mass.	Nantasket Beach Steamboat Co.
127640	K. R. P. Q.	St. s.	4	2	CITY OF MEMPHIS. ⊙	5,252	3,931	377.5	49.0	15.8	1902	Chester, Pa	Savannah, Ga	Ocean S. S. Co.
155437	K. R. P. T.	St. s.	1	2	Olympic	688	454	185.7	38.0	13.4	1901	Hoquiam, Wash	San Francisco, Cal.	E. K. Wood Lumber Co.
96611	K. R. P. V.	St. s.	1	2	Hermosa ⊙	483	334	139.0	28.0	11.5	1902	Wilmington, Cal	Los Angeles, Cal	Wilmington Transportation Co.
111405	K. R. P. W.	St. s.	1	2	REDONDO ⊙	679	462	188.0	38.0	11.5	1902	Toledo, Ohio	St. Paul, Minn	Inter-Ocean Transportation Co.
96614	K. R. Q. C.	Sch.	1	5	H. K. Hall	1,237	1,105	225.4	42.4	18.1	1902	Port Blakeley, Wash	San Francisco, Cal.	George E. Billings.
93264	K. R. Q. P.	Bkn.	1	4	Makaweli	899	821	194.0	39.5	17.5	1902	Oakland, Cal	do	Makaweli Co.
96621	K. R. Q. T.	Bk.	2	3	STAR OF HOLLAND	2,131	1,987	284.7	39.7	23.5	1885	Belfast, Ireland	do	Alaska Packers' Assn.
150948	K. R. Q. V.	St. s.	1	2	*Pilot*	193	131	115.1	23.6	13.3	1880	Wilmington, Del	Baltimore, Md	Association Maryland Pilots.
117120	K. R. Q. W.	Ga. s.	1	2	Saladin	137	89	108.0	25.3	11.2	1902	Essex, Mass	Gloucester, Mass	Cunningham & Thompson Co.
161208	K. R. S. C.	St. s.	4	4	KROONLAND	12,760	7,927	560.0	60.2	21.2	1902	Philadelphia, Pa	New York, N. Y	International Mercantile Marine Co.
20637	K. R. S. H.	St. s.	1	0	MONTAUK	641	436	193.0	30.1	11.2	1902	Baltimore, Md	do	Montauk Stbt. Co.
93272	K. R. S. M.	Sch.	1	4	Melrose	615	542	175.4	37.9	13.9	1902	Hoquiam, Wash	San Francisco, Cal.	Coast Shipping Co.
77536	K. R. S. N.	St. s.	4	2	J. L. LUCKENBACH	4,920	3,192	428.9	47.7	18.3	1886	Glasgow, Scot	New York, N. Y	Edgar F. Luckenbach.
121223	K. R. S. P.	Sch.	1	3	Fairfield	564	478	159.8	35.4	13.5	1902	Bath, Me	do	M. P. Smith & Sons Co.
157662	K. R. S. Q.	St. s.	1	2	DOROTHY	2,214	1,629	284.2	42.2	19.3	1898	West Hartlepool, Eng.	do	A. H. Bull S. S. Co.
145934	K. R. S. V.	St. s.	3	2	CRISTOBAL ⊙	9,606	6,195	489.5	58.0	28.9	1902	Sparrow Point, Md	do	Panama R. R. Co.
150957	K. R. T. B.	Sch.	2	4	Perry Setzer	1,392	1,268	216.8	42.0	17.8	1902	Bridgeport, Conn	Bridgeport, Conn	Mark W. Blake.
111417	K. R. T. C.	St. s.	1	2	ROMA ⊙	2,939	2,164	308.9	40.9	20.8	1889	Sunderland, Eng	New York, N. Y	Union S. S. Co.
130977	K. R. T. F.	St. s.	3	2	NEBRASKAN	4,408	2,824	360.0	46.2	24.6	1902	Camden, N. J	do	American - Hawaiian S. S. Co.
81825	K. R. T. G.	Sch.	1	3	Wm. Thos. Moore	291	261	134.3	28.8	10.1	1902	Bethel, Del	Seaford, Del	Orlando V. Wootten.
107774	K. R. T. L.	Sch.	1	3	Alice Lord	373	291	134.1	32.0	10.3	1902	Millbridge, Me	Bangor, Me	Henry Lord.
155444	K. R. T. M.	Sch.	1	3	Oakland	418	383	148.0	35.6	9.5	1902	San Francisco, Cal	San Francisco, Cal	F. W. Carey.
121230	K. R. T. S.	Bkn.	1	4	Fullerton	1,554	1,494	235.0	42.5	19.5	1902	Alameda, Cal	do	Max Dyer.
130979	K. R. T. V.	St. s.	1	0	Norumbega	304	142	146.0	28.6	10.1	1902	Bath, Me	Portland, Me	Maine Cen. R. R. Co.
77542	K. R. V. C.	St. s.	1	0	JOHN A. HUGHES	157	107	90.0	20.5	10.8	1902	Camden, N. J	Philadelphia, Pa	James E. Hughes.
81832	K. R. V. D.	Sch.	1	4	Willis A. Holden	1,188	1,040	210.8	42.2	16.3	1902	Ballard, Wash	Seattle, Wash	Globe Navigation Co.
127676	K. R. V. G.	Sch.	1	4	Caroline	511	434	163.1	38.0	11.6	1902	Port Blakeley, Wash	San Francisco, Cal	Joseph Knowland.
93294	K. R. V. H.	Sch.	1	4	M. Turner	816	763	185.0	42.2	15.0	1902	Benicia, Cal	do	M. Turner Co.
107786	K. R. V. L.	Sch.	1	4	Andy Mahony	566	495	164.8	37.6	13.1	1902	Aberdeen, Wash	do	Olson & Mahony.
150962	K. R. V. N.	Sch.	2	5	Paul Palmer	2,193	1,763	276.1	44.2	24.4	1902	Waldoboro, Me	Boston, Mass	Palmer fleet.
111419	K. R. V. P.	Sch.	1	3	Ruby	345	306	132.0	34.0	9.0	1902	Alameda, Cal	San Francisco, Cal	Sudden & Christenson.
77549	K. R. V. Q.	Sch.	1	4	J. H. Lunsmann	1,090	952	215.6	40.8	17.6	1902	Everett, Wash	do	E. Weitkunat.
81834	K. R. V. T.	Sch.	1	3	William Bisbee	309	206	133.1	31.2	9.3	1902	Rockland, Me	Rockland, Me	I. L. Snow & Co.
161217	K. R. W. C.	St. s.	1	2	KINGFISHER ⊙	263	141	130.0	24.0	14.5	1902	San Francisco, Cal	Portland, Me	New England Fish Co.
127682	K. R. W. F.	St. s.	1	0	EUGENE F. MORAN	164	111	91.0	22.0	9.4	1902	Philadelphia, Pa	New York, N. Y	Moran Towing and Transptn. Co.
117179	K. R. W. G.	St. s.	4	2	SIBERIA ⊙	11,284	5,655	551.7	63.2	21.8	1902	Newport News, Va	do	Pacific Mail S. S. Co.
137018	K. R. W. H.	Sch.	1	4	Edward R. West	835	762	196.0	40.0	14.5	1902	Aberdeen, Wash	San Francisco, Cal	Slade Shipping Co.
25351	K. R. W. J.	St. p.	2	0	UNCATENA	652	370	178.0	31.0	12.0	1902	Wilmington, Del	New Bedford, Mass	N. B., M. V. and Nantucket Stbt. Co.
117180	K. R. W. M.	Sch.	1	4	Samuel P. Bowers	626	526	173.7	36.2	13.4	1902	Bath, Me	New York, N. Y	Charles S. Hirsch & Co.
93306	K. R. W. Q.	Sch.	1	3	Madeleine	463	394	147.0	34.8	12.1	1902	Phippsburg, Me	do	W. C. Reid.
3940	K. R. W. T.	Sch.	1	4	Blakely	751	630	183.1	39.0	14.2	1902	Port Blakeley, Wash	San Francisco, Cal	Port Blakeley Mill Co.
121238	K. S. B. C.	St. s.	4	4	FINLAND	12,760	7,927	560.0	60.2	21.2	1902	Philadelphia, Pa	New York, N. Y	International Mercantile Marine Co.
121239	K. S. B. F.	Sch.	1	3	Frank W. Benedict	534	434	155.6	35.3	12.7	1902	Bath, Me	New Haven, Conn	Benedict-Manson Marine Co.
145944	K. S. B. G.	St. s.	3	2	TEXAN	8,615	5,636	471.0	57.2	31.8	1902	Camden, N. J	New York, N. Y	American - Hawaiian S. S. Co.
117184	K. S. B. H.	St. s.	1	2	SEA ROVER ⊙	199	116	121.0	24.5	15.0	1902	San Francisco, Cal	San Francisco, Cal	Ship Owners and Merchants' Tugboat Co.
107794	K. S. B. J.	Sch.	1	4	Alert	623	548	174.5	37.9	13.9	1902	Hoquiam, Wash	San Francisco, Cal	E. K. Wood Lumber Co.
127693	K. S. B. L.	St. s.	1	2	CHEEKTOWAGA	331	166	126.3	24.7	15.3	1902	Port Richmond, N. Y	Perth Amboy, N. J	Lehigh Valley Transportation Co.
96646	K. S. B. M.	St. s.	1	0	JULIA C. MORAN	164	111	91.0	22.0	9.4	1902	Philadelphia, Pa	New York, N. Y	Moran Towing and Transptn. Co.
141698	K. S. B. P.	*Sch.	1	3	S. O. Co. No. 91 ⊙	2,019	1,851	246.6	42.0	21.2	1900	West Superior, Wis	San Francisco, Cal	Standard Oil Co.
107795	K. S. B. Q.	Sch.	1	3	Advance	281	265	139.8	34.4	9.4	1902	Parkersburg, Oreg	do	F. P. Doe.
121243	K. S. B. R.	Sch.	1	4	Fred. A. Davenport	746	634	173.3	36.5	13.9	1902	Bath, Me	Philadelphia, Pa	Wilfred S Blake.
145947	K. S. B. T.	St. s.	1	2	TOLEDO ⊙	2,277	1,868	250.5	42.0	25.5	1902	Toledo, Ohio	do	Sun Co.
127695	K. S. B. V.	*Sch.	1	3	Charles K. Nichols	820	772	203.6	35.5	13.2	1902	Bath, Me	Wilmington, Del	Hudson Transportation Co.
127697	K. S. C. D.	St. s.	1	2	Concord	248	149	123.0	26.5	9.8	1902	Boston, Mass	Boston, Mass	Boston-Ilo Ilo Co.
117188	K. S. C. F.	Sch.	2	4	Samuel W. Hathaway.	1,038	906	206.5	38.3	18.4	1902	Brewer, Me	do	Crowell & Thurlow.

SEAGOING VESSELS, ARRANGED IN THE ORDER OF SIGNAL LETTERS—Continued.

[Steel vessels in SMALL CAPITALS, iron vessels in *italics*.]

Official No.	Signal letters.	Rig.	Decks.	Masts.	Name of vessel.	Gross tonnage.	Net tonnage.	Length.	Breadth.	Depth.	When built.	Where built.	Home port (where permanent document issues).	Name of managing or principal owner.
								Feet.	Feet.	Feet.				
137031	K. S. C. G.	Sch.	2	4	Edgar W. Murdock.	1,451	1,215	217.3	42.7	19.9	1902	Rockport, Me.....	Rockport, Me.....	Carleton, Norwood & Co.
117190	K. S. C. J.	Sch.	1	4	Alice L. Pendleton..	696	567	200.5	36.2	13.0	1902	Newcastle, Me.....	New York, N. Y....	Fields S. Pendleton.
117195	K. S. C. L.	*Sch.	1	4	S. O. Co. No. 93 ...⊙	2,473	1,857	280.1	45.4	23.4	1902	Bath, Me.....	San Francisco, Cal..	Standard Oil Co.
117196	K. S. C. M.	Sch.	1	4	Salem.....	767	698	195.0	41.0	15.0	1902	San Francisco, Cal..	.....do.....	J. R. Hanify.
3945	K. S. C. N.	Sch.	2	4	Brina P. Pendleton	933	821	192.6	38.0	19.0	1902	Belfast, Me.....	New York, N. Y....	Fields S. Pendleton.
77555	K. S. C. P.	St. s.	2	2	*Julia Luckenbach.*⊙	3,100	1,977	313.1	39.4	29.9	1882	Rotterdam, Holland	....do.....	Edgar F. Luckenbach.
111430	K. S. C. Q.	St. p.	1	2	Ransom B. Fuller...	2,329	1,617	317.5	40.1	14.0	1902	Bath, Me.....	Boston, Mass	Eastern S. S. Corporation.
137038	K. S. C. T.	*Sch.	1	3	Emilie.....	1,069	939	216.5	35.2	18.3	1902	.....do.....	.....do	New England Coal & Coke Co.
161928	K. S. C. V.	Sch.	1	3	Victor C. Records...	293	263	136.5	28.3	9.7	1902	Sharptown, Md.....	Seaford, Del.....	D. J. Fooks.
130992	K. S. C. W.	St. s.	2	2	New Jersey.....⊙	478	248	148.7	29.4	17.3	1902	Tottenville, N. Y...	New York, N. Y....	United New York and Sandy Hook Pilots' Association.
81843	K. S. D. B.	Sch.	1	4	Wilbert L. Smith...	848	710	184.0	40.5	14.2	1902	Ballard, Wash.....	Pt. Townsend, Wash	Globe Navigation Co.
117118	K. S. D. C.	Sch.	1	2	Smuggler.....	119	91	103.6	24.2	10.6	1902	Essex, Mass	Gloucester, Mass ...	Gorton-Pew Fisheries Co.
107807	K. S. D. F.	St. s.	1	2	Aurelia.....	424	233	162.9	34.5	11.6	1902	Prosper, Oreg.....	San Francisco, Cal..	Frank W. Trower.
127709	K. S. D. G.	Sch.	1	4	City of Georgetown.	599	506	168.7	36.4	12.6	1902	Bath, Me.....	New Bedford, Mass.	Pardon G. Thomson.
150973	K. S. D. J.	Bkn.	1	4	Puako.....	1,084	1,011	221.0	42.0	17.0	1902	Oakland, Cal.....	San Francisco, Cal..	Puako Co.
161929	K. S. D. L.	Sch.	1	4	Virginia.....	585	541	170.0	36.8	12.8	1902	Alameda, Cal.....	.....do.....	Virginia Co.
127715	K. S. D. M.	Sch.	1	4	Cecilia Sudden.....	643	545	172.0	38.3	13.2	1902	Fairhaven, Wash...	.....do.....	Sudden & Christenson.
96657	K. S. D. N.	Ga. s.	1	1	Humphrey Toomey.	167	162	105.5	28.5	7.6	1902	Solomons, Md.....	New York, N. Y....	Lewis W. Blix.
96658	K. S. D. T.	St. s.	3	2	HURON.....⊙	3,318	2,590	291.2	43.1	20,6	1902	Philadelphia, Pa....	.....do	Clyde S. S. Co.
145954	K. S. D. V.	Sch.	1	4	Taurus.....	551	514	161.1	40.0	13.4	1902	Marshfield, Oreg....	San Francisco, Cal..	Pacific Ship Building Co.
3951	K. S. D. W.	Sch.	1	4	Borealis	764	683	192.0	40.7	14.2	1902	Fairhaven, Cal.....	.....do.....	Borealis Co.
96659	K. S. F. B.	Bkn.	1	4	HAWAII.....	1,085	923	195.7	42.3	17.9	1900	Dumbarton, Scot ..	.....do.....	Hawaii Co.
127718	K. S. F. D.	St. s.	1	2	Centralia.....⊙	487	324	160.5	36.0	12.5	1902	Alameda, Cal.....	.....do.....	Centralia Co.
96660	K. S. F. G.	St. s.	1	2	HONEYBROOK.....	373	253	126.2	26.0	15.2	1902	Philadelphia, Pa....	New York, N. Y....	Central R. R. Co. of N. J.
107814	K. S. F. H.	Sch.	2	6	Addie M. Lawrence.	2,807	2,195	292.4	48.3	22.2	1902	Bath, Me.....	Portland, Me.....	Eleazer W. Clark.
93343	K. S. F. J.	Sch.	1	4	Mabel Gale.....	762	619	183.5	39.4	15.0	1902	Port Blakeley, Wash	San Francisco, Cal..	Mabel Gale Co.
117219	K. S. F. L.	St. s.	1	1	S. O. Co. No. 14	164	111	91.0	22.0	9.4	1902	Philadelphia, Pa....	New York, N. Y....	Standard Oil Co.
117220	K. S. F. M.	St. s.	1	1	S. O Co. No. 15	164	111	91.0	22.0	9.4	1903	....do.....	.....do.....	Do.
93345	K. S. F. P.	St. s.	3	4	KANSAN	7,913	5,131	490.0	58.3	24.0	1902	Camden, N. J.....	.....do.....	American-Hawaiian S. S. Co.
96661	K. S. F. Q.	Sch.	1	4	Hope Sherwood.....	686	522	172.8	36.6	14.0	1903	Bath, Me.....	Stonington, Conn ..	Atlantic Shipping Co.
121261	K. S. F. T.	Sch.	1	2	Fannie A. Smith...	122	87	103.5	24.4	10.8	1903	Essex, Mass.....	Gloucester, Mass...	Gorton-Pew Fisheries Co.
86656	K. S. F. W.	St. s.	1	2	GULFPORT.....	224	152	102.0	24.0	11.7	1903	Philadelphia, Pa....	Gulfport, Miss.....	J. T. Jones.
157683	K. S. G. D.	St. s.	1	2	Defiance.....	154	104	107.0	22.5	10.7	1903	Baltimore, Md.....	Baltimore, Md.....	P. Dougherty Co.
3956	K. S. G. F.	*Sch.	2	3	Wabash.....	1,186	1,044	185.9	36.8	23.4	1856	Damariscotta, Me..	.....do.....	American Towing and Lightering Co.
117224	K. S. G. H.	St. s.	1	0	S. O. Co. No. 12.....	158	107	90.0	20.5	11.0	1903	Camden, N. J.....	.....do.....	Standard Oil Co.
107823	K. S. G. M.	St. s.	3	2	ARIZONAN.....	8,671	5,621	470.1	57.2	31.5	1903	San Francisco, Cal..	New York, N. Y....	American - Hawaiian S. S. Co.
93355	K. S. G. N.	St. s.	4	2	MONROE.....⊙	4,704	2,896	345.9	46.2	18.0	1903	Newport News, Va .	.....do.....	Old Dominion S. S. Co.
81853	K. S. G. V.	Sch.	1	3	William Booth.....	545	435	170.0	36.0	12.8	1903	Mystic, Conn.....	New London, Conn.	Carlos Barry.
107828	K. S. G. W.	St. s.	1	1	Amackassin.....	266	181	121.0	30.6	9.9	1902	Tomkins Cove, N. Y.	New York, N. Y....	New York and Hastings Steamboat Co.
121259	K. S. H. C.	St. s.	1	3	FRANCIS H. LEGGETT. ⊙	1,606	975	241.5	41.2	14.8	1903	Newport News, Va .	San Francisco, Cal..	Hicks-Hauptman Trans. Co.
77572	K. S. H. D.	Bkn.	1	4	John C. Meyer.....	932	794	200.0	40.0	15.4	1902	Tacoma, Wash.....	.....do.....	Sudden & Christenson.
141847	K. S. H. J.	St. s.	1	0	L. Y. Schermerhorn	174	118	98.3	22.7	11.4	1903	Camden, N. J.....	Philadelphia, Pa....	American Dredging Co.
86663	K. S. H. L.	Sch.	2	5	Gardiner G. Deering	1,982	1,714	251.6	44.4	25.1	1903	Bath, Me.....	Bath, Me.....	Gardiner G. Deering.
86665	K. S. H. M.	Sch.	1	5	George E. Billings..	1,260	1,103	224.0	42.4	18.3	1903	Port Blakeley, Wash	San Francisco, Cal..	George E. Billings.
137061	K. S. H. N.	Sch.	1	3	Edward R. Baird, jr.	279	238	132.0	28.3	9.8	1903	Bethel, Del	Seaford, Del.....	Daniel J. Fooks.
121260	K. S. H. P.	Sch.	2	4	Florence M. Penley..	1,154	937	195.5	40.9	20.6	1903	Bath, Me.....	Bath, Me.....	Percy & Small.
111453	K. S. H. V.	St. s.	1	0	ROSELLE.....	220	149	98.0	24.5	13.8	1903	Philadelphia, Pa....	New York, N. Y....	Central R. R. Co. of N. J.
157690	K. S. J. C.	Sch.	1	3	Doris.....	382	310	142.4	35.2	10.0	1903	Phippsburg, Me....	Gulfport, Miss	J. C. Peterson.
93369	K. S. J. F.	St. s.	3	4	VIRGINIAN.....	7,914	5,077	491.5	58.2	24.4	1903	Sparrow Point, Md.	New York, N. Y	American - Hawaiian S. S. Co.
81862	K. S. J. L.	St. s.	1	2	WHITTIER.....⊙	1,295	798	240.0	32.0	17.5	1903	San Francisco, Cal..	San Francisco, Cal..	Max Dyer.
86669	K. S. J. M.	Sch.	1	2	Griswold I. Keeney.	100	63	90.0	25.0	9.8	1903	Essex, Mass.....	New York, N. Y....	Wallace & Keeney Co.
127743	K. S. J. N.	St. s.	3	2	COL. E. L. DRAKE.⊙	4,205	3,307	360.0	50.0	21.5	1903	Philadelphia, Pa....	San Francisco, Cal..	Standard Oil Co.
117240	K. S. J. Q.	St. s.	1	2	S. N. PARENT.....	1,640	987	241.0	41.1	18.8	1903	Wyandotte, Mich...	Duluth, Minn.....	Great Lakes & St. Lawrence Transptn. Co.
117241	K. S. J. W.	St. s.	1	2	Samson.....	328	223	116.0	32.5	7.5	1903	West Seattle, Wash.	Pt. Townsend, Wash	Inland Navigation Co.
121266	K. S. L. B.	Sch.	2	4	Frederic A. Duggan.	1,137	981	195.5	39.4	18.2	1903	Bath, Me.....	New York, N. Y....	S. K. J. Thompson.
141861	K. S. L. C.	St. s.	2	3	LIGONIER.....⊙	3,737	2,396	352.5	46.4	26.2	1903	Camden, N. J.....	Port Arthur, Tex...	Gulf Refining Co.
127750	K. S. L. D.	St. s.	4	2	CITY OF MACON...⊙	5,311	3,996	377.5	49.0	15.8	1903	Chester, Pa.....	Savannah, Ga.....	Ocean S. S. Co.
161227	K. S. L. F.	Sch.	2	5	KINEO.....	2,128	1,867	259.5	45.3	22.9	1903	Bath, Me.....	Bath, Me.....	Wm. D. Sewall.
.....	K. S. L. J.	Bkn.	2	3	*Andromeda*.....	1,243	1,133	208.0	34.6	22.8	1862	Liverpool, Eng.....	San Francisco, Cal..	James Tyson.

SEAGOING VESSELS, ARRANGED IN THE ORDER OF SIGNAL LETTERS—Continued.

[Steel vessels in SMALL CAPITALS, iron vessels in *italics*.]

Official No.	Signal letters.	Rig.	Decks.	Masts.	Name of vessel.	Gross tonnage.	Net tonnage.	Length.	Breadth.	Depth.	When built.	Where built.	Home port (where permanent document issues).	Name of managing or principal owner.
								Feet.	*Feet.*	*Feet.*				
96679	K. S. L. M.	St. s.	1	0	Higgins	119	81	102.0	22.0	9.8	1903	Scranton, Miss	Port Arthur, Tex	Higgins Oil and Fuel Co.
96683	K. S. L. P.	*Sch.	1	4	Hattie	1,286	1,163	230.3	39.0	17.3	1903	Bath, Me	Boston, Mass	New England Coal & Coke Co.
117254	K. S. L. R.	*Sch.	1	3	SHENANGO ⊙	2,365	1,824	298.0	44.8	21.9	1903	do	Port Arthur, Tex	Gulf Refining Co.
157695	K. S. L. V.	Sch.	3	5	Dorothy Palmer	2,872	2,315	294.6	46.2	22.8	1903	Waldoboro, Me	Boston, Mass	Palmer fleet.
93378	K. S. M. B.	St. s.	1	0	MONTCLAIR	130	88	80.0	21.6	11.4	1903	Camden, N. J	New York, N. Y	D., L. & W. R. R. Co.
141868	K. S. M. C.	*Sch.	1	4	Liberty	1,587	1,441	246.2	43.3	19.3	1903	Bath, Me	do	Chas. E. McWilliams.
96684	K. S. M. G.	St. s.	1	1	Huntington	345	216	120.4	28.0	9.8	1903	Noank, Conn	do	Huntington, Norwalk & Bridgeport Steam Ferry Co.
141870	K. S. M. L.	St. s.	2	3	LARIMER ⊙	3,737	2,396	352.5	46.4	26.2	1903	Camden, N. J	Port Arthur, Tex	Gulf Refining Co.
86679	K. S. M. P.	Sch.	1	4	George W. Truitt	690	577	183.7	37.2	13.0	1903	Bath, Me	Seaford, Del	George W. Elzey.
77588	K. S. M. Q.	Sch.	2	4	John B. Biemiller	1,077	858	188.3	38.2	21.8	1903	do	Bath, Me	Carl K. Crosby.
93395	K. S. M. W.	St. s.	1	2	Monhegan	387	212	128.0	26.7	11.2	1903	Rockland, Me	Boston, Mass	Eastern S. S. Corporation.
127768	K. S. N. B.	St. s.	3	2	CALVIN AUSTIN ⊙	3,826	2,853	298.9	60.8	17.8	1903	Wilmington, Del	do	Do.
200226	K. S. N. D.	Sch.	1	2	Mary F. Curtis	121	85	101.3	24.0	11.2	1903	Essex, Mass	Gloucester, Mass	Gorton-Pew Fisheries Co.
77587	K. S. N. F.	St. s.	1	2	JOHN SHARPLES	1,614	919	255.0	41.0	18.0	1903	West Superior, Wis.	Port Huron, Mich	Reid Wrecking Co.
96692	K. S. N. H.	St. s.	1	2	H. G. DALTON	1,614	919	255.0	41.0	18.0	1903	do	Duluth, Minn	Great Lakes & St. Lawrence Transptn. Co.
111474	K. S. N. L.	St. p.	1	0	Ramona	575	362	118.0	29.0	12.2	1903	Alameda, Cal	San Diego, Cal	San Diego & Coronado Ferry Co.
200023	K. S. N. R.	St. s.	1	0	Reliance	251	122	109.8	30.5	10.1	1903	Bath, Me	Portland, Me	Charles E. Rowe.
200091	K. S. P. C.	St. s.	1	2	ALBERT M. MARSHALL.	1,640	987	241.0	41.1	18.8	1903	Wyandotte, Mich	Duluth, Minn	Great Lakes & St. Lawrence Transptn. Co.
200095	K. S. P. D.	Sch.	1	3	Emma S. Lord	374	300	139.8	32.2	10.5	1903	Millbridge, Me	Bangor, Me	Henry Lord.
200129	K. S. P. G.	St. s.	1	2	SAN GABRIEL	484	312	158.0	33.6	11.0	1903	Alameda, Cal	Los Angeles, Cal	Kerckhoff, Cuzner Mill & Lumber Co.
200146	K. S. P. J.	*Sch.	2	4	S. O. Co. No. 92	3,248	3,044	302.4	43.3	28.6	1903	Port Richmond, N.Y	New York, N. Y	Standard Oil Co.
200196	K. S. P. T.	Sch.	1	3	Phillips M. Brooks	243	243	132.5	28.2	10.1	1903	Madison, Md	Crisfield, Md	Jos. W. Brooks, jr.
200181	K. S. P. V.	St. s.	1	2	A. D. DAVIDSON	1,640	987	241.0	41.1	18.8	1903	Wyandotte, Mich	Duluth, Minn	Great Lakes & St. Lawrence Transptn. Co.
200201	K. S. P. W.	Sch.	2	5	Elizabeth Palmer	3,065	2,446	300.4	48.3	28.3	1903	Bath, Me	Boston, Mass	Palmer fleet.
200202	K. S. Q. B.	Sch.	1	3	Georgia D. Jenkins	471	398	149.6	34.3	11.8	1903	Phippsburg, Me	New York, N. Y	W. C. Reid.
200229	K. S. Q. D.	Sch.	1	3	Sausalito	367	326	142.5	35.5	10.0	1903	San Francisco, Cal	San Francisco, Cal	F. W. Carey.
200233	K. S. Q. F.	Sch.	1	3	Frank Huckins	545	457	152.8	35.8	13.2	1903	Bath, Me	New York, N. Y	Bernard L. Tim.
200259	K. S. Q. J.	Sch.	2	4	Elizabeth T. Doyle	781	660	174.3	36.0	18.4	1903	Boston, Mass	Providence, R. I	John J. Shanley.
200265	K. S. Q. L.	Sch.	1	4	Alex. T. Brown	788	654	180.9	40.2	14.4	1903	Ballard, Wash	Pt. Townsend, Wash	Globe Navigation Co.
200272	K. S. Q. M.	St. s.	1	2	Paul Jones	945	545	189.3	39.3	20.1	1903	New London, Conn	New London, Conn	Thames Towboat Co.
200273	K. S. Q. N.	*Sch.	1	3	J. Carlton Hudson	880	823	198.5	36.4	14.6	1903	Bath, Me	Wilmington, Del	Hudson Transportation Co.
130696	K. S. Q. P.	St. s.	3	0	NEWPORT NEWS	1,535	1,043	260.0	46.0	14.1	1895	Newport News, Va	Washington, D. C	Norfolk and Washington Stbt. Co.
200282	K. S. Q. R.	St. s.	1	2	Pomo	368	235	130.5	32.6	10.7	1903	Fairhaven, Cal	San Francisco, Cal	Albion River S. S. Co.
200331	K. S. Q. W.	Sch.	2	4	Pendleton Brothers	970	850	194.8	38.8	19.4	1903	Belfast, Me	New York, N. Y	Edwin S. Pendleton.
200413	K. S. R. F.	Sch.	1	3	E. Marie Brown	456	378	152.9	35.6	11.5	1903	Thomaston, Me	Thomaston, Me	George Elliot.
200416	K. S. R. G.	Sch.	1	4	Robert H. McCurdy	735	602	178.0	37.2	13.0	1903	Rockland, Me	Boston, Mass	Lewis K. Thurlow.
200426	K. S. R. H.	*Sch.	1	3	Annie	1,098	989	221.0	35.5	18.1	1903	Bath, Me	do	New England Coal & Coke Co.
200427	K. S. R. J.	Sch.	2	4	Eleanor F. Bartram	1,114	920	202.4	38.8	18.9	1903	East Boothbay, Me	do	William H. Randall.
200428	K. S. R. L.	Sch.	2	6	DELAWARE SUN	3,708	3,470	316.0	48.0	28.9	1903	Quincy, Mass	Philadelphia, Pa	Sun Co.
200439	K. S. R. N.	St. s.	1	2	ASTRAL ⊙	616	418	157.0	30.0	16.5	1903	Philadelphia, Pa	New York, N. Y	Standard Oil Co.
200448	K. S. R. Q.	St. s.	1	0	CRISFIELD	236	160	110.5	24.1	12.6	1903	Sparrow Point, Md	Philadelphia, Pa	N. Y., Phila. & Norfolk R. R. Co.
200465	K. S. R. T.	St. s.	1	2	DAUNTLESS	269	144	121.5	24.5	15.0	1903	San Francisco, Cal	San Francisco, Cal	J. D. Spreckels & Bro. Co.
200468	K. S. R. V.	St. s.	3	2	SAN JACINTO ⊙	6,069	3,876	380.0	53.0	24.7	1903	Chester, Pa	New York, N. Y	Mallory S. S. Co.
200470	K. S. R. W.	Sch.	2	4	Horace A. Stone	1,376	1,237	208.5	38.6	20.7	1903	Brewer, Me	Boston, Mass	Lewis K. Thurlow.
200471	K. S. T. B.	St. s.	2	2	LEWIS LUCKENBACH. ⊙	3,905	2,574	355.0	48.0	28.0	1903	Camden, N. J	New York, N. Y	Edgar F. Luckenbach.
200473	K. S. T. C.	Sch.	1	3	Richard Linthicum	191	191	121.5	24.8	9.0	1903	Church Creek, Md	Crisfield, Md	Benj. J. Linthicum.
200478	K. S. T. D.	St. s.	1	1	WILLIAM M. WADLEY.	154	104	89.7	21.5	10.5	1903	Chester, Pa	New York, N. Y	Ocean S. S. Co.
200493	K. S. T. H.	St. s.	5	4	MONGOLIA ⊙	13,638	8,750	600.0	65.3	23.1	1903	Camden, N. J	do	Pacific Mail S. S. Co.
200501	K. S. T. J.	Sch.	1	3	Fred W. Ayer	387	314	142.5	35.3	10.1	1903	Phippsburg, Me	Bangor, Me	F. W. Ayer.
200505	K. S. T. L.	Sch.	1	4	Salisbury	597	485	167.7	35.8	12.3	1903	Bath, Me	Crisfield, Md	Walter B. Miller.
200530	K. S. T. N.	St. s.	3	4	MISSOURIAN	7,914	5,077	491.5	58.2	24.4	1903	Sparrow Point, Md	New York, N. Y	American-Hawaiian S. S. Co.
201073	K. S. T. P.	St. s.	2	2	Jefferson ⊙	1,615	895	207.0	40.0	22.7	1904	Tacoma, Wash	Pt. Townsend, Wash	Alaska S. S. Co.
200554	K. S. T. Q.	St. s.	1	2	Elizabeth	363	284	142.0	35.8	9.9	1903	San Francisco, Cal	San Francisco, Cal	Emil T. Kruse.
200557	K. S. T. R.	St. s.	1	0	JOHN F. LEWIS	157	107	90.0	20.5	10.8	1904	Camden, N. J	Philadelphia, Pa	James E. Hughes.
200572	K. S. T. V.	Sch.	2	4	Henry F. Kreger	1,250	991	203.4	40.1	21.8	1903	Bath, Me	Portland, Me	Eleazer W. Clark.
200586	K. S. V. B.	St. s.	1	2	WYOMISSING	222	151	104.6	24.0	11.8	1904	Philadelphia, Pa	Philadelphia, Pa	Reading Co.
200589	K. S. V. D.	Sch.	2	5	Crescent	1,443	1,334	240.4	44.0	19.0	1904	Fairhaven, Cal	San Francisco, Cal	Crescent Co.
200595	K. S. V. F.	St. r.	2	2	LANSING ⊙	4,560	3,428	389.4	47.2	27.6	1890	Newcastle, Eng	New York, N. Y	Union S. S. Co.

SEAGOING Vessels, arranged in the Order of Signal Letters—Continued.

[Steel vessels in SMALL CAPITALS, iron vessels in *italics*.]

Official No.	Signal letters.	Rig.	Decks.	Masts.	Name of vessel.	Gross tonnage.	Net tonnage.	Length.	Breadth.	Depth.	When built.	Where built.	Home port (where permanent document issues).	Name of managing or principal owner.
								Feet.	Feet.	Feet.				
200599	K. S. V. G.	Sch.	2	4	James B. Drake....	1,153	991	196.3	39.6	18.4	1904	Bath, Me.....	Bath, Me.....	James B. Drake & Sons.
200624	K. S. V. L.	St. s.	1	2	CONESTOGA.....	617	420	158.0	29.1	17.0	1904	Sparrow Point, Md.	Philadelphia, Pa....	Reading Co.
200628	K. S. V. M.	*Sch.	1	3	Beattie.....	1,117	1,009	221.5	35.5	18.5	1904	Bath, Me.....	Boston, Mass.....	New England Coal and Coke Co.
200634	K. S. V. P.	Sch.	1	3	George D. Edmands	541	438	158.7	35.5	13.6	1904	Mystic, Conn.....	....do.....	Edwin P. Boggs.
200640	K. S. V. R.	St. s.	2	2	F. A. Kilburn.....⊙	997	612	201.2	29.7	20.0	1904	Fairhaven, Cal.....	San Francisco, Cal..	North Pacific S. S. Co.
200647	K. S. V. W.	*Sch.	1	2	*Marion*.....	693	684	175.1	28.6	18.8	1868	Dundee, Scotland...	New York, N. Y....	N. Y., Susquehanna & Western Coal Co.
200662	K. S. W. B.	Sch.	3	4	Edward H. Cole....	1,791	1,395	228.0	43.2	20.7	1904	Rockland, Me.....	Boston, Mass.....	Crowell & Thurlow.
200690	K. S. W. C.	St. s.	4	4	MANCHURIA.....⊙	13,638	8,750	600.0	65.3	23.1	1904	Camden, N. J.....	New York, N. Y....	Pacific Mail S. S. Co.
200699	K. S. W. D.	Sch.	2	4	Frontenac.....	1,704	1,457	225.5	43.9	19.8	1904	Bath, Me.....	Boston, Mass.....	William Randall.
200698	K. S. W. H.	St. s.	1	2	Westerner.....	601	369	160.6	36.0	12.6	1904	Aberdeen, Wash....	Pt. Townsend, Wash	Western S. S. Co.
200718	K. S. W. J.	Sch.	1	4	Anthony D. Nichols	680	564	172.0	36.6	13.5	1904	Bath, Me.....	New York, N. Y....	Charles K. Nichols.
140610	K. S. W. L.	Sch.	1	2	Lady Elgin.....	75	45	77.2	21.8	7.8	1883	Boothbay, Me.....	....do.....	S. B. Miller & Co.
200725	K. S. W. M.	St. s.	1	2	LIKE LIKE.....	374	214	136.1	30.1	11.5	1904	San Francisco, Cal..	Honolulu, Hawaii..	Inter-Island Steam Navigation Co.
200761	K. S. W. Q.	St. s.	1	0	TRANSFER No. 16...	268	182	112.0	26.2	14.0	1904	Philadelphia, Pa....	New Haven, Conn..	N. Y., New Haven and Hartford R. R. Co.
111334	K. S. W. R.	Sch.	1	2	Ruth E. Pember....	95	58	92.3	22.8	9.7	1901	Tottenville, N. Y...	New York, N. Y....	John Feeney.
107313	K. S. W. T.	Sch.	1	2	A. S. Caswell.....	72	46	80.8	22.2	8.4	1897	Essex, Mass.....	....do.....	Wallace & Keeney Co.
200778	K. T. B. C.	Sch.	2	5	Magnus Manson....	1,751	1,526	223.0	43.2	22.0	1904	Bath, Me.....	New Haven, Conn..	F. W. Benedict.
200785	K. T. B. D.	*Sch.	1	3	Norfolk.....	589	558	197.9	30.0	11.8	1904	Elkton, Md.....	Baltimore, Md.....	P. Dougherty Co.
200786	K. T. B. F.	*Sch.	1	4	Oley.....	1,780	1,672	256.0	43.0	20.0	1904	Noank, Conn.....	Philadelphia, Pa....	Reading Co.
200789	K. T. B. G.	*Sch.	2	5	S. O. Co. No. 94....⊙	4,167	3,934	360.5	50.0	27.0	1904	Shooter Island, N.Y	New York, N. Y....	Standard Oil Co.
200793	K. T. B. H.	Sch.	2	5	Singleton Palmer...	2,859	2,357	294.9	45.4	28.2	1904	Waldoboro, Me.....	Boston, Mass.....	Palmer fleet.
200799	K. T. B. J.	St. s.	1	0	TRANSFER No. 17...	268	182	112.0	26.2	14.0	1904	Philadelphia, Pa....	New Haven, Conn..	N. Y., New Haven and Hartford R. R. Co.
200822	K. T. B. Q.	St. s.	1	1	F. H. Beckwith.....	195	118	130.7	22.0	9.3	1904	Pocomoke City, Md.	New London, Conn.	Niantic Menhaden Oil and Guano Co.
115959	K. T. B. R.	Sch.	1	2	Sir Knight.....	80	44	79.4	23.0	7.9	1885	Boothbay, Me.....	New York, N. Y....	George W. Lynch.
200840	K. T. B. S.	St. s.	4	2	CITY OF COLUMBUS⊙	5,433	4,111	377.5	49.0	15.8	1904	Chester, Pa.....	Savannah, Ga.....	Ocean S. S. Co.
200844	K. T. B. V.	St. s.	1	0	TRANSFER No. 18...	268	182	112.0	26.2	14.0	1904	Philadelphia, Pa....	New Haven, Conn..	N. Y., New Haven and Hartford R. R. Co.
200856	K. T. C. B.	St. s.	1	2	NUSHAGAK.....⊙	739	478	175.5	34.0	14.5	1904	Alameda, Cal.....	San Francisco, Cal.	Alaska Packers' Assn.
200863	K. T. C. D.	Sch.	1	3	Margaret M. Ford..	365	291	132.0	34.5	11.7	1904	Vinal Haven, Me....	Boston, Mass.....	J. D. McGrady.
200888	K. T. C. L.	St. p.	1	2	Old Colony.....	741	434	184.2	32.5	11.3	1904	Chelsea, Mass.....	....do.....	Nantasket Beach Steamboat Co.
200905	K. T. C. P.	St. s.	1	0	Imperial.....	160	109	107.5	21.6	11.0	1904	Baltimore, Md.....	Bath, Me.....	Knickerbocker Steam Towage Co.
200922	K. T. C. V.	Sch.	1	2	Lucania.....	147	104	108.9	25.0	11.8	1904	Gloucester, Mass...	Gloucester, Mass...	Sylvanus Smith & Co.
200930	K. T. D. B.	St. s.	1	0	NANUET.....	217	148	102.2	24.4	12.3	1904	Port Richmond, N.Y.	New York, N. Y....	Erie R. R. Co.
200931	K. T. D. C.	St. s.	1	0	WAVERLY.....	217	148	102.2	24.4	12.3	1904	.....do.....	.....do.....	Do.
200939	K. T. D. F.	Sch.	1	4	J. W. Cline.....	845	715	185.6	41.0	14.0	1904	Ballard, Wash.....	Seattle, Wash.....	Globe Navigation Co.
200941	K. T. D. G.	St. s.	1	2	BOSTON.....⊙	3,626	2,466	292.6	63.0	20.4	1904	Quincy, Mass.....	Fall River, Mass...	New England Navigation Co.
200955	K. T. D. J.	*Sch.	2	5	S. O. Co. No. 95 ...⊙	4,167	3,939	360.5	50.0	27.0	1904	Shooter Island, N.Y.	San Francisco, Cal..	Standard Oil Co.
200961	K. T. D. L.	Sch.	1	4	Louis Bossert.....	605	488	169.6	36.2	12.8	1904	Bath. Me.....	New York N. Y....	Louis Bossert & Son.
200962	K. T. D. M.	St. s.	1	0	P. R. R. No. 32.....	201	137	99.0	24.0	12.0	1904	Sparrow Point, Md.	Perth Amboy, N. J.	Penna. R. R. Co.
200980	K. T. D. P.	St. p.	1	2	J. T. Morse	780	410	199.0	31.0	12.1	1904	Boston, Mass.....	Boston, Mass.....	Eastern S. S. Corporation.
201033	K. T. D. R.	St. s.	1	3	Northland.....⊙	845	560	195.0	39.2	14.6	1904	Fairhaven, Cal.....	San Francisco, Cal..	E. J. Dodge Co.
201040	K. T. D. S.	St. s.	5	4	MINNESOTA.....⊙	20,718	13,323	622.0	73.5	19.0	1904	New London, Conn.	New York, N. Y....	Great Northern S. S. Co.
201047	K. T. D. W.	St. s.	1	1	Joseph Wharton ...	245	101	126.0	22.3	9.8	1904	Wilmington, Del...	Tappahannock, Va.	McNeal, Edwards Co.
201051	K. T. F. B.	Sch.	1	3	Flora A. Kimball ..	401	321	140.7	32.3	11.4	1904	Millbridge, Me.....	Bangor, Me.....	Henry Lord.
201054	K. T. F. C.	St. s.	1	2	Charles J. Colonna..	231	157	123.5	22.0	10.5	1904	Berkley, Va.....	Tappahannock. Va.	Hinton Toulson Oil and Guano Co.
201058	K. T. F. D.	St. s.	1	2	Cabrillo.....⊙	611	387	182.0	32.0	13.5	1904	San Pedro, Cal.....	Los Angeles, Cal....	Wilmington Transportation Co.
201067	K. T. F. G.	Sch.	3	5	Margaret Haskell ..	2,114	1,870	252.3	48.0	20.5	1904	Camden, Me.....	Boston, Mass.....	Coastwise Transportation Co.
201083	K. T. F. H.	St. s.	1	0	St. Johns.....	81	33	80.0	20.0	8.5	1904	Jacksonville, Fla...	Jacksonville, Fla...	Jacksonville Forwarding Co.
201102	K. T. F. M.	Sch.	1	2	Independence II....	145	109	111.0	25.4	11.8	1904	Essex, Mass.....	Gloucester, Mass...	Cunningham & Thompson Co.
201103	K. T. F. N.	St. s.	4	2	CITY OF ATLANTA ⊙	5,433	4,111	377.5	49.0	15.8	1904	Chester, Pa.....	Savannah, Ga.....	Ocean S. S. Co.
201104	K. T. F. P.	St. s.	1	2	EDGAR F. CONEY...	153	104	102.0	20.8	10.6	1904	Camden, N. J.....	Brunswick, Ga.....	South Atlantic Towing Co.
200899	K. T. F. Q.	Sch.	1	2	Cavalier.....	135	96	105.2	25.0	11.2	1904	Essex, Mass	Gloucester, Mass...	Cunningham & Thompson.
201418	K. T. F. S.	Sch.	1	2	Mystery	114	78	98.5	23.8	11.2	1904	Gloucester, Mass....	.....do.....	Gorton-Pew Fisheries Co.
201118	K. T. F. W.	Sch.	1	4	William J. Quillin..	695	575	176.7	37.4	13.8	1904	Bath, Me.....	Seaford, Del.....	Roland F. Quillin.
201136	K. T. G. C.	*Sch.	1	3	Dendron.....	592	559	198.0	30.1	11.8	1904	Elkton, Md.....	Baltimore, Md.....	P. Dougherty Co.
201154	K. T. G. D.	*Sch.	1	3	Horace A. Allyn....	859	748	190.6	35.2	16.3	1904	Bath, Me.....	Philadelphia, Pa...	Penn Gas Coal Co.
201165	K. T. G. F.	St. s.	1	2	Toledo.....	211	135	97.2	21.6	8.6	1904	Fairhaven, Cal.....	Pt. Townsend, Wash	Pacific Coast and Norway Packing Co.

SEAGOING VESSELS, ARRANGED IN THE ORDER OF SIGNAL LETTERS—Continued.

[Steel vessels in SMALL CAPITALS, iron vessels in *italics*.]

Official No.	Signal letters.	Rig.	Decks.	Masts.	Name of vessel.	Gross tonnage.	Net tonnage.	Length.	Breadth.	Depth.	When built.	Where built.	Home port (where permanent document issues).	Name of managing or principal owner.
								Feet.	*Feet.*	*Feet.*				
201167	K.T.G.H.	*Sch.	1	4	Spring	1,780	1,672	256.0	43.0	20.0	1904	Noank, Conn	Philadelphia, Pa	Reading Co.
201169	K.T.G.J.	St. s.	4	2	ONTARIO ⊙	3,082	1,987	292.2	42.2	15.9	1904	Camden, N. J	Baltimore, Md	Merchants & Miners' Transportation Co.
201177	K.T.G.M.	St. s.	1	0	P. R. R. No. 4	121	82	75.0	21.1	10.4	1904	Philadelphia, Pa	Philadelphia, Pa	Penna. R. R. Co.
201187	K.T.G.N.	Sch.	2	5	Grace A. Martin	3,129	2,624	302.0	48.1	28.6	1904	Bath, Me	Bath, Me	Samuel R. Percy.
201200	K.T.G.P.	*Sch.	1	3	Mingo	954	865	193.6	35.0	17.6	1904	Noank, Conn	Philadelphia, Pa	Reading Co.
201214	K.T.G.R.	Sch.	1	3	George E. Klinck	560	460	152.6	36.4	12.6	1904	Mystic, Conn	New London, Conn.	Carlos Barry.
201228	K.T.G.V.	Sch.	1	4	Dorothy Belle	488	447	163.8	36.0	12.0	1904	Leesburg, N. J	Bridgeton, N. J	Russell & Compton.
201265	K.T.H.B.	*Sch.	1	3	Charles F. Prichard	861	753	190.0	35.3	16.1	1904	Bath, Me	Philadelphia, Pa	Penn Gas Coal Co.
201271	K.T.H.D.	St. s.	1	2	Graywood	915	607	195.0	39.2	16.7	1904	Fairhaven, Cal	San Francisco, Cal.	Graywood S. S. Co.
201284	K.T.H.J.	Sch.	1	3	Daniel Bailey	281	234	134.2	29.6	9.2	1904	Noank, Conn	New York, N. Y	Tremley Transportation Co.
201287	K.T.H.L.	St. s.	1	2	WELLINGTON	334	227	126.0	27.0	15.8	1904	Port Richmond, N.Y.	Philadelphia, Pa	Henry W. Cook.
201311	K.T.H.N.	St. s.	3	2	MOHICAN	2,255	1,770	237.9	40.1	19.5	1904	Philadelphia, Pa	New York, N. Y	Clyde S. S. Co.
201321	K.T.H.P.	Sch.	1	3	General Whiting	490	421	150.7	35.3	10.0	1904	Mobile, Ala	Nogales, Ariz	Mahogany Lumber and Transptn. Co.
201340	K.T.H.Q.	St. s.	1	2	Margaret	203	138	112.0	23.6	13.0	1904	Baltimore, Md	Baltimore, Md	P. Dougherty Co.
201348	K.T.H.S.	Sch.	1	2	Onato	140	105	101.0	24.6	11.8	1904	Essex, Mass	Boston, Mass	E. A. Malone.
201356	K.T.H.V.	Sch.	3	4	Augustus H. Babcock.	1,589	1,299	216.5	41.0	19.0	1904	Brewer, Me	do	Lewis K. Thurlow.
201359	K.T.H.W.	St. s.	1	2	COLUMBIA	212	144	101.5	23.0	12.5	1904	Camden, N. J	Baltimore, Md	Baker, Whitely Coal Co.
201360	K.T.J.B.	St. s.	1	2	J. W. TERRY	130	88	85.5	22.1	10.3	1904	Port Richmond, N. Y.	Galveston, Tex	Gulf and Interstate R. R. Co.
201365	K.T.J.C.	*Sch.	1	3	Barry	954	865	193.6	35.0	17.6	1904	Noank, Conn	Philadelphia, Pa	Reading Co.
201375	K.T.J.F.	*Sch.	2	3	South Land	869	835	203.0	35.0	18.0	1904	Jacksonville, Fla	do	H. W. Cook.
201378	K.T.J.G.	Sch.	3	4	Margaret Thomas	1,427	1,161	201.1	40.7	19.6	1904	Thomaston, Me	Boston, Mass	Lewis K. Thurlow.
201383	K.T.J.H.	Sch.	1	2	Ingomar	143	103	104.8	25.7	11.4	1904	Essex, Mass	Gloucester, Mass	Cunningham & Thompson.
201384	K.T.J.L.	St. s.	1	0	Southern	95	64	82.5	19.4	8.8	1904	Solomons, Md	Philadelphia, Pa	Eugene W. Fry.
201394	K.T.J.M.	Sch.	2	4	Ellen Little	999	807	188.2	39.2	11.7	1904	Rockland, Me	Boston, Mass	J. S. Donnell
201396	K.T.J.P.	Sch.	1	3	Anna M. Hudson	338	299	133.5	31.8	10.0	1904	Bethel, Del	Seaford, Del	Daniel J. Fooks.
201397	K.T.J.Q.	St. s.	2	2	DOROTHY	505	287	147.0	24.8	16.8	1891	Bergen, Norway	Wilmington, Del	Delaware Transptn. Co.
201420	K.T.J.V.	*Sch.	1	2	Berkley	650	553	180.7	36.1	12.4	1904	Bath, Me	Fall River, Mass	Staples Transptn. Co.
201425	K.T.J.W.	St. s.	1	2	Wailele	515	339	163.4	36.0	12.5	1904	Fairhaven, Cal	Honolulu, Hawaii	Inter-Island Steam Navigation Co.
201446	K.T.L.B.	St. s.	1	2	Norwood ⊙	760	492	203.0	38.5	15.0	1904	Winslow, Wash	San Francisco, Cal.	Sudden & Christenson.
201451	K.T.L.C.	St. s.	1	0	Anna E. Combes	138	114	113.6	23.2	6.6	1904	East Rockaway, N. Y.	Stamford, Conn	Waterside Transptn. Co.
201458	K.T.L.F.	St. s.	1	2	Virginian	179	122	102.5	22.5	10.4	1904	Camden, N. J	Philadelphia, Pa	Southern Transptn. Co.
201462	K.T.L.G.	*Sch.	1	2	ALLEGHENY	396	371	170.5	27.0	9.5	1904	Newburgh, N. Y	Port Arthur, Tex	Gulf Refining Co.
201483	K.T.L.J.	St. s.	1	2	San Juan	284	128	118.0	24.5	13.5	1904	Seattle, Wash	Seattle, Wash	San Juan Fishing and Packing Co.
201484	K.T.L.M.	Sch.	3	5	Jane Palmer	3,138	2,823	308.6	49.0	22.4	1904	Boston, Mass	Boston, Mass	Palmer fleet.
201493	K.T.L.N.	St. s.	1	2	JOSEPH W. FORDNEY.	3,667	2,297	344.5	46.0	31.0	1901	Newcastle, Eng	Cleveland, Ohio	Merida S. S. Co.
201500	K.T.L.P.	Sch.	2	4	Forest City	1,498	1,294	219.7	41.7	19.2	1904	Millbridge, Me	Savannah, Ga	Paulsen Co.
201514	K.T.L.R.	Sch.	2	5	Marcus L. Urann	1,899	1,576	251.7	44.3	24.1	1904	Phippsburg, Me	Boston, Mass	Coastwise Transportation Co.
201520	K.T.L.S.	*Sch.	1	2	George R. Stetson	675	577	175.8	35.1	14.1	1904	Bath, Me	Philadelphia, Pa	Penn Gas Coal Co.
201521	K.T.L.V.	*Sch.	2	3	South West	869	835	203.0	35.0	18.0	1904	Jacksonville, Fla	Jacksonville, Fla	Waldo E. Cummer.
201526	K.T.L.W.	*Sch.	1	2	MINGO	397	371	170.5	27.0	9.5	1904	Newburgh, N. Y	Port Arthur, Tex	Gulf Refining Co.
201527	K.T.M.B.	Sch.	3	4	Addison E. Bullard	1,485	1,223	218.6	42.7	19.9	1904	Rockport, Me	Boston, Mass	J. B. Crocker.
201528	K.T.M.C.	St. s.	1	2	LENAPE	637	433	157.7	29.0	17.2	1904	Camden, N. J	Philadelphia, Pa	Reading Co.
201533	K.T.M.D.	Sch.	1	4	Judge Boyce	698	558	177.8	37.4	13.5	1904	Bath, Me	Seaford, Del	Orlando V. Wootten.
201535	K.T.M.F.	Sch.	1	4	George W. Truitt, jr.	779	647	187.0	38.1	13.3	1904	do	do	John R. Eskridge.
201543	K.T.M.H.	Sch.	2	4	E. Starr Jones	916	788	185.8	38.1	19.2	1904	Thomaston, Me	Thomaston, Me	George Elliot.
201544	K.T.M.J.	St. s.	1	2	Vanguard ⊙	358	228	137.5	32.5	10.8	1904	Alameda, Cal	San Francisco, Cal.	E. J. Dodge Co.
201545	K.T.M.L.	St. s.	1	0	Arabs	155	91	109.5	24.5	12.0	1904	San Francisco, Cal.	New York, N. Y	Pacific Mail S. S. Co.
201549	K.T.M.N.	Sch.	2	5	Harwood Palmer	2,885	2,400	301.7	46.3	27.8	1904	Waldoboro, Me	Boston, Mass	Palmer fleet.
201550	K.T.M.P.	Sch.	1	3	Hugh Hogan	392	355	160.0	38.8	9.8	1904	Marshfield, Oreg	San Francisco, Cal.	F. W. Carey.
201556	K.T.M.R.	St. s	1	2	ELMER A. KEELER ⊙	236	160	111.4	23.9	12.9	1904	Port Richmond, N.Y.	New York, N. Y	Elmer A. Keeler.
201557	K.T.M.S.	St. s.	1	0	Nonpareil	167	99	101.0	25.0	12.0	1904	Noank, Conn	Baltimore, Md	Merchants and Miners' Transportation Co.
201559	K.T.M.V.	Sch.	1	3	Persis A. Colwell	516	440	160.5	35.2	12.0	1904	Phippsburg, Me	New York, N. Y	Fred. H. Colwell.
201579	K.T.N.B.	Sch.	1	4	John Bossert	601	492	170.7	36.0	12.8	1904	Bath, Me	do	Louis Bossert & Son.
201587	K.T.N.C.	Sch.	2	6	Ruth E. Merrill	3,003	2,359	301.0	48.2	23.7	1904	do	Portland, Me	Eleazer W. Clark.
201593	K.T.N.D.	St. s.	1	0	S. O. Co. No. 11	129	87	81.7	20.5	9.9	1904	Philadelphia, Pa	New York, N. Y	Standard Oil Co.
201594	K.T.N.F.	St. s.	1	0	ATLANTIC	129	87	81.7	20.5	9.9	1904	do	Philadelphia, Pa	Atlantic Refining Co.
201603	K.T.N.G.	*Sch.	1	3	Molino	954	865	193.6	35.0	17.6	1904	Noank, Conn	do	Reading Co.
201604	K.T.N.H.	*Sch.	1	3	Worcester	625	594	200.0	30.1	12.6	1904	Elkton, Md	Baltimore, Md	P. Dougherty Co.
93108	K.T.N.M.	Sch.	1	2	Mary P. Mosquita	85	57	84.5	22.7	9.0	1901	Essex, Mass	New York, N. Y	S. B. Miller & Co.
201630	K.T.N.P.	*Sch.	1	5	John Forsyth	2,198	2,067	279.4	47.4	21.5	1904	New London, Conn	New London, Conn	Thames Towboat Co.
201637	K.T.N.R.	Sch.	2	5	Dorothy B. Barrett	2,088	1,799	259.5	45.4	25.1	1904	Bath, Me	Bath, Me	Gardiner G. Deering.
201638	K.T.N.S.	Sch.	2	3	*Monterey*	1,854	1,694	260.0	39.5	24.0	1878	Southampton, Eng	San Francisco, Cal.	Associated Oil Co.
201645	K.T.N.W.	St. s.	3	2	CAPTAIN A. F. LUCAS. ⊙	4,188	3,252	360.0	50.0	21.5	1904	Richmond, Va	do	Standard Oil Co.

SEAGOING VESSELS, ARRANGED IN THE ORDER OF SIGNAL LETTERS—Continued.

[Steel vessels in SMALL CAPITALS, iron vessels in *italics*.]

Official No.	Signal letters.	Rig.	Decks.	Masts.	Name of vessel.	Gross tonnage.	Net tonnage.	Length.	Breadth.	Depth.	When built.	Where built.	Home port (where permanent document issues).	Name of managing or principal owner.
								Feet.	*Feet.*	*Feet.*				
201655	K.T.P.C.	Sch.	2	4	Alice May Davenport.	1,144	952	194.6	39.4	18.3	1905	Bath, Me	Bath, Me	James B. Drake & Sons.
201658	K.T.P.F.	Sch.	1	4	George F. Scannell	590	475	169.2	36.5	13.3	1904	Mystic, Conn	New York, N. Y	Edward H. Jones.
162281	K.T.P.G.	St. s.	1	2	Helen P. Drew	286	178	134.6	32.2	10.5	1904	Hoquiam, Wash	San Francisco, Cal	L. E. White Lumber Co.
201673	K.T.P.H.	*Sch.	1	4	Cumru	1,780	1,672	256.0	43.0	20.0	1905	Noank, Conn	Philadelphia, Pa	Reading Co.
201677	K.T.P.J.	Sch.	1	4	Evelyn W. Hinkly	698	558	179.4	37.1	12.5	1905	Bath, Me	Portland, Me	Eleazer W. Clark.
201688	K.T.P.N.	Sch.	1	4	Orleans	751	605	180.0	38.0	13.9	1905	do	Boston, Mass	R. R. Freeman.
201689	K.T.P.Q.	Shp.	2	4	MANGA REVA	2,214	2,052	284.5	42.5	24.7	1891	Glasgow, Scot	New York, N. Y	Manga Reva Co.
201690	K.T.Q.B.	St. s.	1	0	GEO. F. RANDOLPH	211	144	112.0	23.0	11.2	1905	Baltimore, Md	Baltimore, Md	Balto. & Ohio R.R.Co.
105329	K.T.Q.F.	Sch.	1	2	Augusta H. Johnson	65	62	75.5	21.7	7.5	1874	Gloucester, Mass	New York, N. Y	Richard Copsey.
3656	K.T.Q.G.	Sch.	1	2	Bertha L. Barker	85	58	80.1	22.7	9.2	1895	Essex, Mass	do	John Feeney.
186232	K.T.Q.H.	Sch.	1	2	Emma and Helen	94	62	84.7	23.0	9.2	1891	do	do	George T. Moon Co.
140619	K.T.Q.J.	Sch.	1	2	Lilla B. Fernald	82	48	81.4	22.5	8.2	1886	Boothbay, Me	do	Do.
202581	K.T.Q.M.	Sch.	1	2	Juno	119	85	96.0	24.0	16.8	1905	Gloucester, Mass	Gloucester, Mass	Gorton-Pew Fisheries Co.
201723	K.T.Q.P.	St. p.	2	2	PROVIDENCE ⊙	4,365	2,502	379.4	50.0	18.6	1905	Quincy, Mass	Fall River, Mass	New England Navigation Co.
201735	K.T.Q.R.	Sch.	3	4	Governor Powers	1,962	1,579	237.2	44.3	20.8	1905	Rockland, Me	Boston, Mass	Lewis K. Thurlow.
201745	K.T.Q.S.	Sch.	1	2	Ethel Mildred	96	62	86.8	22.7	10.6	1905	Essex, Mass	New York, N. Y	Alvah W. Haff.
201799	K.T.R.G.	Sch.	1	2	Benjamin M. Wal-	77	53	82.2	22.3	9.1	1905	do	do	Wallace & Keeney Co.
201808	K.T.R.M.	*Sch.	1	3	Somerset	629	597	200.0	30.2	12.6	1905	Elkton, Md	Baltimore, Md	P. Dougherty Co.
77131	K.T.R.N.	Sch.	1	2	John A. Ericsson	60	57	75.5	20.0	8.4	1894	Essex, Mass	Savannah, Ga	G. P. Maggioni.
201828	K.T.R.W.	*Sch.	2	3	South East	869	835	203.0	35.0	18.0	1905	Jacksonville, Fla	Jacksonville, Fla	A. G. Cummer.
201861	K.T.S.B.	St. s.	1	2	Sea Foam	339	205	127.0	32.0	10.0	1905	Aberdeen, Wash	San Francisco, Cal	Chas. H. Higgins.
201886	K.T.S.D.	*Sch.	2	3	Lewis H. St. John	1,741	1,620	225.4	42.3	23.7	1885	Parrsboro, Nova Scotia.	New York, N. Y	J. B. King Transportation Co.
201887	K.T.S.F.	*Sch.	1	2	AVONDALE	1,111	1,051	205.5	33.7	17.1	1905	Newburgh, N. Y	do	D., L. & W. R. R. Co.
201912	K.T.S.J.	St. s.	2	2	BERWIND	2,589	1,607	288.9	39.3	22.5	1893	Sunderland, Eng	do	New York & Porto Rico S. S. Co.
201914	K.T.S.M.	St. s.	1	2	Wasp	563	360	170.6	37.3	13.1	1905	Fairhaven, Cal	San Francisco, Cal	Wasp S. S. Co.
201902	K.T.S.N.	St. s.	1	0	Continental	82	55	84.8	17.6	8.0	1905	Port Jefferson, N.Y.	Bridgeport, Conn	A. B. Benjamin.
201918	K.T.S.P.	Sch.	1	3	Alice P. Turner	192	166	127.0	30.7	9.8	1905	Sharptown, Md	Stonington, Conn	L. B. Stanton.
201920	K.T.S.Q.	St. s.	3	2	CHIPPEWA	2,696	2,155	275.9	40.1	19.5	1905	Philadelphia, Pa	New York, N. Y	Clyde S. S. Co.
201935	K.T.S.V.	Sch.	1	4	Camilla May Page	688	567	175.9	36.5	14.2	1905	Bath, Me	Portland, Me	Eleazer W. Clark.
201951	K.T.S.W.	Sch.	2	4	Augusta W. Snow	830	671	183.3	36.5	17.1	1905	Brewer, Me	Bangor, Me	E. & I. K. Stetson.
201970	K.T.V.C	St. s.	3	2	ONONDAGA	2,696	2,155	275.9	40.1	19.5	1905	Philadelphia, Pa	New York, N. Y	Clyde S. S. Co.
202077	K.T.V.P.	Ga. s.	2	2	Anvil	363	276	116.0	24.5	16.5	1905	San Francisco, Cal	Seattle, Wash	Boston Towboat Co.
202118	K.T.V.R.	Sch.	1	3	Marjorie A. Spencer.	421	336	141.7	32.4	11.5	1905	Millbridge, Me	Bangor, Me	Henry Lord.
202127	K.T.W.B.	Sch.	1	2	Conqueror	139	104	107.6	25.4	11.4	1905	Essex, Mass	Gloucester, Mass	John Chisholm.
202129	K.T.W.C.	St. s.	1	3	Roosevelt	654	445	182.0	35.5	16.2	1905	Verona, Me	New York, N. Y	John Arbuckle.
202174	K.T.W.F.	St. s.	1	2	WINDBER ⊙	2,440	1,820	290.0	40.1	21.9	1889	West Hartlepool, Eng.	Port Townsend, Wash.	Pacific American Fisheries.
202224	K.T.W.J.	St. s.	1	2	Daisy Mitchell	612	395	171.0	37.3	13.1	1905	Fairhaven, Cal	San Francisco, Cal	North Coast S. S. Co.
202235	K.T.W.P.	Sch.	1	3	Helvetia	499	425	157.4	36.2	12.8	1905	Rockland, Me	Rockland, Me	R. K. Snow.
161879	K.T.W.V	St. s.	1	3	VASCO	298	160	131.0	22.4	10.3	1893	Newcastle, Eng	New York, N. Y	New York & Porto Rico S. S. Co.
202313	K.V.B.G.	*Sch.	1	3	WAVERLY	1,000	950	189.5	35.0	17.8	1905	Port Richmond, N.Y	do	D., L. & W. R. R. Co.
202377	K.V.B.N.	Sch.	1	4	Charles Whittemore.	693	582	177.9	38.2	14.0	1905	Mystic, Conn	Boston, Mass	Edwin P. Boggs.
202426	K.V.B.R.	St. s.	1	4	Frances Hyde	739	383	174.0	39.1	12.7	1905	Bath, Me	New York, N. Y	George A. Tooker.
202430	K.V.B.S.	St. s.	1	0	Robert W. Johnson.	204	138	107.0	22.2	7.8	1905	Noank, Conn	Perth Amboy, N. J.	Middlesex Transportation Co.
202471	K.V.C.B.	Sch.	2	4	Theoline	981	850	185.0	38.4	18.4	1905	Belfast, Me	Boston, Mass	Frank B. McQuesten.
202489	K.V.C.D.	St. s.	1	2	MONOCACY	617	420	158.0	29.1	17.0	1905	Sparrow Point, Md.	Philadelphia, Pa	Reading Co.
202491	K.V.C.F.	St. s.	3	2	S. V. LUCKENBACH ⊙	3,636	2,276	401.0	39.6	21.3	1880	Belfast, Ireland	New York, N. Y	Edgar F. Luckenbach.
202500	K.V.C.G.	Sch.	1	4	Ruth B. Cobb	620	530	182.6	37.2	13.6	1905	Rockland, Me	do	M. V. B. Brewster.
202511	K.V.C.H.	Sch.	1	4	Clara Davis	680	544	178.8	38.6	13.6	1905	Mystic, Conn	Stonington, Conn	Atlantic Shipping Co.
202525	K.V.C.J.	Sch.	1	2	Rose Dorothea	147	108	108.7	24.6	12.0	1905	Essex, Mass	Provincetown, Mass.	Joseph Crowell.
202562	K.V.C.N.	Sch.	1	4	Tifton	594	476	173.0	36.2	13.8	1905	Mystic, Conn	Boston, Mass	Ralph C. Emery.
202560	K.V.C.P.	St. s.	1	2	Johan Poulsen	650	423	179.1	39.1	13.5	1905	Everett, Wash	San Francisco, Cal	Johan Poulsen Co.
202576	K.V.C.Q.	*Sch.	1	2	Manatawny	721	623	177.0	35.0	14.2	1905	Noank, Conn	Philadelphia, Pa	Reading Co.
202593	K.V.C.T.	Sch.	1	4	Herbert D. Maxwell.	772	640	185.9	38.4	14.0	1905	Bath, Me	Seaford, Del	William J. Quillin.
202622	K.V.C.W.	Sch.	1	3	Oregon	343	304	139.1	35.2	9.9	1905	Prosper, Oreg	Coos Bay, Oreg	J. L. Kronenberg.
202631	K.V.D.B.	St. s.	1	0	TRANSFER No. 19	270	183	112.0	26.2	14.0	1905	Philadelphia, Pa	New Haven, Conn	New York, New Haven & Hartford R. R. Co.
202634	K.V.D.C.	St. s.	1	0	TRANSFER No. 20	270	183	112.0	26.2	14.0	1905	do	do	Do.
202646	K.V.D.F.	Sch.	2	3	*Elizabeth Dantzler*	424	361	134.0	25.9	15.4	1867	Glasgow, Scot	Gulfport, Miss	L. N. Dantzler Lumber Co.
202662	K.V.D.H.	*Sch.	1	2	Tulpehocken	721	623	177.0	35.0	14.2	1905	Noank, Conn	Philadelphia, Pa	Reading Co.
200620	K.V.D.J.	St. s.	2	0	INDIANAPOLIS	765	520	180.0	32.0	18.6	1904	Toledo, Ohio	Pt. Townsend, Wash	Tacoma, Seattle, Everett Route.
202680	K.V.D.L.	Sch.	1	3	Joseph P. Cooper	315	288	150.4	28.2	10.2	1905	Sharptown, Md	Crisfield, Md	J. F. Beauchamp.
202681	K.V.D.M.	St. s.	1	2	Ravalli	998	777	186.2	38.1	14.8	1905	Fairhaven, Cal	New York, N. Y	Ravalli S. S. Co.
202668	K.V.D.N.	St. s.	1	2	SPRAY	283	159	126.6	22.0	12.9	1905	Quincy, Mass	Boston, Mass	Bay State Fishing Co.
202687	K.V.D.P.	St. s.	1	2	J. B. Stetson ⊙	837	521	181.0	39.4	13.4	1905	Winslow, Wash	San Francisco, Cal	E. S. Hicks.
202699	K.V.D.Q.	Sch.	1	4	Robert P. Murphy	697	572	175.3	37.1	13.5	1905	Bath, Me	Bath, Me	Samuel R. Percy.
202701	K.V.D.R.	*Sch.	1	2	Tamanend	721	623	177.0	35.0	14.2	1905	Noank, Conn	Philadelphia, Pa	Reading Co.

SEAGOING VESSELS, ARRANGED IN THE ORDER OF SIGNAL LETTERS—Continued.

[Steel vessels in SMALL CAPITALS, iron vessels in *italics*.]

Official No.	Signal letters.	Rig.	Decks.	Masts.	Name of vessel.	Gross tonnage.	Net tonnage.	Length.	Breadth.	Depth.	When built.	Where built.	Home port (where permanent document issues).	Name of managing or principal owner.
								Feet.	*Feet.*	*Feet.*				
202715	K.V.D.S.	Sch.	1	3	HarrisonT.Beacham	299	266	143.0	29.0	9.0	1905	Baltimore, Md	Baltimore, Md	Harrison T. Beacham.
202751	K.V.D.W.	St.s.	1	0	BERNARDSVILLE	181	123	93.7	24.0	11.1	1906	Port Richmond,N.Y	New York, N. Y.	D., L. & W. R. R. Co.
202763	K.V.F.B.	St.s.	1	2	Thomas L. Wand	657	413	174.0	38.0	12.3	1906	Aberdeen, Wash	San Francisco, Cal	Olson & Mahony.
202782	K.V.F.D.	St.s.	2	2	*Hilonian* ⊙	2,921	1,819	340.0	37.3	27.2	1880	Middlesbro, Eng	do	Matson Navigation Co.
202783	K.V.F.G.	St.s.	1	0	HUGH L. BOND, JR	212	144	112.0	23.1	11.2	1906	Baltimore, Md	Baltimore, Md	Baltimore & Ohio R. R. Co.
202804	K.V.F.L.	St.s.	2	2	MASSAPEQUA	3,193	2,386	314.6	42.7	26.0	1893	Sunderland, Eng	New York, N. Y.	New York & Porto Rico S. S. Co.
202806	K.V.F.M.	St.s.	1	2	Yosemite ⊙	827	525	193.0	40.0	15.3	1906	Fairhaven, Cal	San Francisco, Cal	Yosemite S. S. Co.
202810	K.V.F.P.	*Sch.	1	2	Pocopson	721	623	177.0	35.0	14.2	1906	Noank, Conn	Philadelphia, Pa	Reading Co.
202848	K.V.F.S.	Sch.	2	3	Isabel B. Wiley	776	611	160.3	37.3	17.3	1906	Bath, Me	Bath, Me	James B. Drake & Sons.
202856	K.V.F.W.	St.s.	1	0	RIVERSIDE	300	204	118.1	25.0	8.7	1906	Port Richmond,N.Y	New York, N. Y.	Health Department, New York.
3922	K.V.G.C.	Sch.	1	2	Bertha and Pearl	114	77	95.5	24.8	9.8	1902	Gloucester, Mass	Greenport, N. Y.	Charles T. Brooks.
100750	K.V.G.D.	Ga.s.	1	2	Irene and May	91	58	89.8	22.6	9.0	1901	Essex, Mass	New York, N. Y.	John R. Ericsson.
202929	K.V.G.R.	Sch.	1	2	Norseman	90	53	88.5	22.6	10.4	1906	do	do	Wallace & Keeney Co.
202921	K.V.G.S.	St.s.	1	2	*Pilot*	229	166	136.0	22.8	13.0	1871	Buffalo, N. Y	Pensacola, Fla	Pilots' Association.
202939	K.V.G.T.	St.s.	2	2	PEQUONNOCK ⊙	2,930	1,986	275.7	45.1	16.7	1906	Chester, Pa	New London, Conn.	New England Navigation Co.
202845	K.V.G.W.	St.s.	1	2	MANHATTAN	291	134	129.3	24.1	14.0	1906	Philadelphia, Pa	Portland, Me	New England Fish Co.
203001	K.V.H.F.	St.p.	1	2	SOUTH SHORE	874	516	200.0	32.5	11.5	1906	Quincy, Mass	Boston, Mass	Nantasket Beach Steamboat Co.
203022	K.V.H.P.	St.s.	1	2	Quinault	582	426	169.0	38.0	12.1	1906	Aberdeen, Wash	San Francisco, Cal	Quinault S. S. Co.
203028	K.V.H.R.	*Sch.	1	2	MAGNOLIA	681	663	171.0	31.0	15.0	1906	Camden, N. J	Port Arthur, Tex	Texas Co.
203045	K.V.H.T.	St.s.	1	2	Tiverton	557	336	155.0	36.0	12.7	1906	Hoquiam, Wash	San Francisco, Cal	Tiverton Co.
202367	K.V.J.D.	Sch.	1	2	Thomas S. Gorton	140	92	106.6	25.4	11.5	1905	Essex, Mass	Gloucester, Mass	Gorton-Pew Fisheries Co.
203089	K.V.J.L.	Sch.	1	3	Sawyer Brothers	347	276	129.6	32.3	10.3	1906	Millbridge, Me	Machias, Me	P. A. Calor.
203116	K.V.J.R.	St.s.	4	2	MEXICO ⊙	6,207	3,826	400.0	50.2	17.5	1906	Philadelphia, Pa	New York, N. Y.	New York and Cuba Mail S. S. Co.
203122	K.V.J.W.	Sch.	1	3	Fannie Prescott	404	316	142.4	36.0	11.2	1906	Stonington, Conn	Stonington, Conn	Atlantic Shipping Co.
203149	K.V.L.C.	Sch.	2	4	John D. Colwell	1,042	946	191.6	39.2	12.1	1906	Rockland, Me	Boston, Mass	J. S. Donnell.
203181	K.V.L.J.	St.s.	1	0	P. R. R. No. 5	186	126	92.0	24.0	11.8	1906	Sparrow Point, Md	New York, N. Y.	Penna. R. R. Co.
203157	K.V.L.P.	*Sch.	1	2	Pittston	466	440	180.0	30.0	14.0	1906	Sharptown, Md	do	Pennsylvania Coal Co.
203183	K.V.L.Q.	St.s.	1	1	Gosnold	181	99	103.0	24.3	9.4	1906	Noank, Conn	New Bedford, Mass.	New Bedford Towboat Co.
203192	K.V.L.S.	St.s.	1	3	Svea	618	370	174.0	38.2	13.3	1906	Fairhaven, Cal	San Francisco, Cal	Henry Wilson.
203205	K.V.M.C.	St.s.	1	0	P. R. R. No. 10	186	126	92.0	24.0	11.8	1906	Sparrow Point, Md	New York, N. Y.	Penna. R. R. Co.
203214	K.V.M.D.	Sch.	1	2	Mesina	148	148	94.5	27.0	9.2	1906	Tomkins Cove, N.Y.	do	New York and Cuba Mail S. S. Co.
203224	K.V.M.F.	St.s.	1	0	P. R. R. No. 14	186	126	92.0	24.0	11.8	1906	Sparrow Point, Md	do	Penna. R. R. Co.
203235	K.V.M.L.	St.s.	1	1	Pliny Fisk	156	106	85.9	27.0	10.6	1906	Tomkins Cove, N.Y.	do	Charles A. McCaffrey.
202752	K.V.M.P.	Sch.	1	2	Athlete	132	96	107.4	25.0	11.6	1906	Essex, Mass	Gloucester, Mass	Gorton-Pew Fisheries Co.
203304	K.V.N.F.	*Sch.	1	2	Neshaminy	721	623	177.0	35.0	14.2	1906	Noank, Conn	Philadelphia, Pa	Reading Co.
203321	K.V.N.G.	St.s.	1	2	L. B. Shaw	330	205	162.0	23.2	16.5	1906	Wilmington, Del	Greenport, N. Y.	Neptune Fishing Co.
203328	K.V.N.J.	St.s.	1	2	Tamalpais	574	422	165.2	36.0	13.0	1906	Hoquiam, Wash	San Francisco, Cal	E. K. Wood Lumber Co.
203337	K.V.N.L.	St.s.	1	0	GENERAL G. M. SORREL.	169	115	92.0	21.5	10.8	1906	Chester, Pa	New York, N. Y.	Ocean S. S. Co.
203366	K.V.N.M.	St.s.	1	0	AURORA	234	159	98.0	25.0	12.0	1906	Camden, N. J	do	Lehigh Valley Tpn. Co.
203387	K.V.N.R.	St.s.	1	0	P. J. T. Co. No. 7	197	134	101.1	25.0	12.0	1906	Noank, Conn	do	Port Johnston Towing Co.
203422	K.V.N.S.	St.s.	2	2	RALEIGH	1,185	805	222.5	33.0	21.3	1906	Sparrow Point, Md.	Baltimore, Md	Baltimore Steam Packet Co.
203423	K.V.N.T.	Sch.	2	4	Elisha Atkins	1,259	1,049	202.0	40.9	21.1	1906	Bath, Me	Bath, Me	Gardiner G. Deering Co.
203425	K.V.N.W.	St.s.	3	2	KATAHDIN	2,696	2,155	275.9	40.1	19.5	1906	Philadelphia, Pa	New York, N. Y.	Clyde S. S. Co.
107214	K.V.P.B.	Sch.	1	2	Altair	66	56	72.0	21.2	8.0	1896	Pt. Townsend, Wash.	San Francisco, Cal	Governor of Tutuila.
203447	K.V.P.D.	*Sch.	1	2	Cacoosing	721	623	177.0	35.0	14.2	1906	Noank, Conn	Philadelphia, Pa	Reading Co.
203448	K.V.P.F.	St.s.	1	2	Raymond	595	350	182.4	38.0	13.0	1906	Prosper, Oreg	San Francisco, Cal	Sudden & Christenson.
203452	K.V.P.G.	St.s.	1	2	Casco	533	298	160.8	36.4	12.6	1906	Marshfield, Oreg	do	Swayne & Hoyt.
203469	K.V.P.H.	*Sch.	1	3	NUMBER TWENTY-FOUR.	1,566	1,520	227.0	38.1	19.6	1906	Camden, N. J	Baltimore, Md	Consolidation Coal Co.
203502	K.V.P.J.	St.s.	1	2	Delhi ⊙	986	582	227.4	39.2	16.6	1906	Winslow, Wash	New York, N. Y.	Pacific Coast Co.
203508	K.V.P.M.	St.s.	1	3	Hoquiam	644	440	174.0	38.2	13.3	1906	Fairhaven, Cal	San Francisco, Cal	Nelson Andrews.
203539	K.V.P.R.	Sch.	1	3	James T. Maxwell, jr.	589	481	165.4	36.1	12.9	1906	Millbridge, Me	New York, N. Y.	A. H. Bull S. S. Co.
203545	K.V.P.T.	*Sch.	1	3	NUMBER TWENTY-FIVE.	1,566	1,520	227.0	38.1	19.6	1906	Camden, N. J	Baltimore, Md	Consolidation Coal Co.
203547	K.V.P.W.	St.s.	1	0	EDMUND MORAN	102	70	72.5	20.1	8.4	1906	Philadelphia, Pa	New York, N. Y.	Moran Towing and Transportation Co.
203534	K.V.Q.B.	St.s.	1	2	Washington	539	367	159.0	35.3	12.4	1906	Seattle, Wash	San Francisco, Cal	Olson & Mahony.
203577	K.V.Q.C.	Sch.	2	4	Pendleton Sisters	999	879	207.6	38.6	19.8	1906	Belfast, Me	New York, N. Y.	Fields S. Pendleton
203581	K.V.Q.G.	Sch.	1	3	Herbert May	384	318	140.0	33.4	10.4	1906	Phippsburg, Me	Portland, Me	Rufus Deering Co.
203583	K.V.Q.H.	St.s.	1	2	GYPSUM KING	581	331	151.9	29.6	18.2	1906	Pt. Richmond, N. Y.	New York, N. Y.	J. B. King Transportation Co.

SEAGOING VESSELS, ARRANGED IN THE ORDER OF SIGNAL LETTERS—Continued.

[Steel vessels in SMALL CAPITALS, iron vessels in *italics*.]

Official No.	Signal letters.	Rig.	Decks.	Masts.	Name of vessel.	Gross tonnage.	Net tonnage.	Length.	Breadth.	Depth.	When built.	Where built.	Home port (where permanent document issues).	Name of managing or principal owner.
								Feet.	*Feet.*	*Feet.*				
203584	K. V. Q. J.	St. s.	1	2	GOVERNOR COBB.⊙	2,522	1,556	289.1	54.0	18.0	1906	Chester, Pa.	Boston, Mass.	Eastern S. S. Corporation.
203594	K.V.Q.N.	St. s.	1	1	NEW YORK CENTRAL No. 5.	410	278	100.4	30.5	11.5	1906	Pt. Richmond, N.Y.	New York, N. Y.	N. Y. C. & H. R. R. R. Co.
203445	K.V.Q.S.	St. s.	1	0	Princess	151	103	107.0	22.2	10.7	1906	Baltimore, Md	Bath, Me.	Knickerbocker Steam Towage Co.
203616	K.V.Q.T.	Sch.	3	4	Northland	2,047	1,568	242.2	44.1	22.0	1906	Rockland, Me.	Rockland, Me.	Northern Maine Power Packet Co.
203602	K.V.Q.W.	St. s.	1	2	Jim Butler	642	343	180.0	38.0	12.6	1906	Aberdeen, Wash.	New York, N. Y.	Olson & Mahony S. S. Co.
203621	K.V.R.C.	St. s.	2	2	SATILLA	2,667	2,044	300.0	41.0	25.8	1906	Quincy, Mass.	do	Atlantic, Gulf & West Indies S. S. Lines.
203629	K.V.R.D.	St. s.	2	3	W. S. PORTER.⊙	4,901	3,524	385.0	49.7	28.9	1906	Newport News, Va.	San Francisco, Cal.	Associated Oil Co.
203637	K.V.R.G.	St. s.	1	2	WATUPPA	190	129	105.0	22.6	11.8	1906	Pt. Richmond, N. Y.	Fall River, Mass.	Staples Tpn. Co.
203647	K.V.R.H.	St. s.	1	1	Comport	180	122	96.4	30.4	9.7	1906	Tottenville, N. Y.	New York, N. Y.	New York & Cuba Mail S. S. Co.
203681	K.V.R.L.	St. s.	3	2	MOMUS.⊙	6,878	4,326	410.0	53.2	25.6	1906	Philadelphia, Pa.	do	Southern Pacific Co.
203687	K.V.R.N.	*Sch.	1	2	John T. Donohue	630	590	199.0	32.1	11.7	1906	Elkton, Md.	Wilmington, Del	Eastern Transp. Co.
107228	K.V.R.S.	St. s.	1	2	ARAGON	1,450	1,072	247.7	42.6	14.8	1896	Wyandotte, Mich.	New York, N. Y.	Atlantic Coast Lumber Corporation.
203715	K.V.R.T.	Sch.	3	6	Alice M. Lawrence	3,132	2,230	305.1	48.2	22.6	1906	Bath, Me.	Portland, Me.	Eleazer W. Clark.
127440	K.V.R.W.	St. s.	2	0	CHIPPEWA.⊙	996	677	200.0	34.4	19.8	1900	Toledo, Ohio	Pt. Townsend, Wash.	Tacoma, Seattle, Everett Route.
100730	K.V.S.B.	St. s.	2	2	IROQUOIS.⊙	1,169	795	214.0	34.4	21.2	1901	do	do	International S. S. Co.
161078	K.V.S.C.	St. s.	1	3	Katahdin	1,380	1,103	239.1	38.0	14.0	1895	West Bay City, Mich.	New York, N. Y.	Atlantic Coast Lumber Corporation.
200151	K.V.S.D.	St. s.	1	2	MELVILLE DOLLAR	1,244	921	220.0	39.3	13.7	1903	St. Clair, Mich.	San Francisco, Cal.	Dollar S. S. Line.
203747	K.V.S.F.	St. s.	1	2	Daisy Freeman	613	436	173.5	38.6	13.3	1906	Fairhaven, Cal.	do	Daisy Freeman S. S. Co.
203766	K.V.S.J.	St. s.	1	0	POCOMOKE	293	199	125.0	25.0	12.6	1906	Camden, N. J.	Philadelphia, Pa.	N. Y., Phila. & Norfolk R. R. Co.
203770	K.V.S.L.	St. s.	2	2	OGEECHEE	2,667	2,039	300.0	41.0	25.8	1906	Quincy, Mass.	New York, N. Y.	Atlantic, Gulf & West Indies S. S. Lines.
203772	K.V.S.M.	St. s.	1	1	Knickerbocker	310	192	130.0	32.9	10.0	1907	Noank, Conn.	do	New York & Hastings Steamboat Co.
111443	K.V.S.Q.	St. s.	1	0	RADIANT	81	55	74.0	18.0	9.0	1903	Philadelphia, Pa.	Philadelphia, Pa.	Atlantic Refining Co.
203782	K.V.S.R.	St. s.	1	0	INDUSTRY	163	111	87.0	23.6	12.0	1906	Pt. Richmond, N. Y.	New York, N. Y.	Havemeyers & Elder.
203791	K.V.S.T.	St. s.	4	2	HAVANA.⊙	6,391	3,963	413.0	50.2	17.5	1907	Philadelphia, Pa.	do	New York and Cuba Mail S. S. Co.
203795	K.V.S.W.	St. s.	3	2	TUSCAN.⊙	2,415	1,642	275.5	42.1	18.0	1907	Sparrow Point, Md.	Boston, Mass.	Boston and Philadelphia S. S. Co.
203805	K.V.T.B.	St. s.	1	2	WYOMING	398	270	140.0	26.8	15.5	1906	Port Richmond, N. Y.	Perth Amboy, N. J.	Lehigh Valley Transportation Co.
203808	K.V.T.C.	St. s.	1	2	Flaurence Ward	266	152	105.9	24.4	14.2	1907	Fairhaven, Cal.	New York, N. Y.	Commercial Pacific Cable Co.
203811	K.V.T.D.	St. s.	2	2	DELAWARE	1,907	1,382	250.5	40.0	25.0	1907	Wilmington, Del.	do	Clyde S. S. Co.
203813	K.V.T.F.	St. s.	4	2	PRESIDENT.⊙	5,218	2,393	391.9	48.2	19.7	1907	Camden, N. J.	do	Pacific Coast Co.
203820	K.V.T.G.	Sch.	1	4	Jacksonville	620	547	179.4	36.2	13.8	1906	Jacksonville, Fla.	Jacksonville, Fla.	Arthur G. Cummer.
203826	K.V.T.H.	St. s.	1	2	Salutation	184	125	107.5	22.5	11.0	1907	Camden, N. J.	Philadelphia, Pa.	Charles L. Walker.
203846	K.V.T.M.	St. s.	1	0	EL CHICO	152	103	81.5	21.2	12.6	1907	Wilmington, Del	New York, N. Y.	Southern Pacific Co.
203847	K.V.T.N.	St. s.	1	0	EL TORO	265	180	106.5	24.0	14.6	1907	do	New Orleans, La.	Bisso Towboat Co.
203856	K.V.T.R.	St. s.	2	2	OSSABAW	2,667	2,043	300.0	41.0	25.8	1907	Quincy, Mass.	New York, N. Y.	Atlantic, Gulf & West Indies S. S. Lines.
203859	K.V.T.S.	St. s.	1	2	Helene	672	307	172.1	38.0	13.2	1906	Hoquiam, Wash.	San Francisco, Cal.	Emil T. Kruse.
203860	K.V.T.W.	St. s.	1	2	Helen M. Field	321	218	133.8	28.3	12.9	1904	Essex, Mass.	New York, N. Y.	John Arbuckle.
203894	K.V.W.D.	St. s.	1	2	Temple E. Dorr	720	453	176.4	38.0	12.3	1907	Hoquiam, Wash.	San Francisco, Cal.	Hicks-Hauptman S. S. Co.
203905	K.V.W.F.	St. s.	2	3	*Jacob Luckenbach*	2,793	1,744	310.0	40.0	29.6	1881	Sunderland, Eng.	New York, N. Y.	Edgar F. Luckenbach.
203923	K.V.W.H.	St. s.	2	2	SUN.⊙	4,836	3,501	382.0	49.9	29.0	1907	Newport News, Va.	Philadelphia, Pa.	Sun Co.
203925	K.V.W.J.	St. s.	2	2	PAWNEE	1,907	1,382	250.5	40.0	25.0	1907	Wilmington, Del.	New York, N. Y.	Clyde S. S. Co.
203928	K.V.W.L.	St. s.	1	2	Wellesley	709	430	186.3	38.0	13.8	1907	Prosper, Oreg.	San Francisco, Cal.	Wellesley Co.
203936	K.V.W.N.	St. s.	1	2	IRVINGTON	398	270	140.0	26.8	15.5	1907	Port Richmond, N. Y.	Perth Amboy, N. J.	Lehigh Valley Transportation Co.
203953	K.V.W.P.	St. s.	2	2	OCMULGEE	2,667	2,042	300.0	41.0	25.8	1907	Quincy, Mass.	New York, N. Y.	Atlantic, Gulf & West Indies S. S. Lines.
203965	K.V.W.Q.	St. s.	2	2	*F. J. Luckenbach*	2,564	1,615	282.4	38.7	25.7	1886	Sunderland, Eng.	do	Edgar F. Luckenbach.
203969	K.V.W.T.	St. s.	1	2	MACHIGONNE	425	289	136.5	29.0	9.6	1907	Philadelphia, Pa.	Portland, Me.	Casco Bay & Harpswell Lines.
203971	K.W.B.C.	St. s.	4	2	MEXICAN	8,579	5,598	472.3	57.2	32.3	1907	San Francisco, Cal.	New York, N. Y.	American - Hawaiian S. S. Co.
203972	K.W.B.D.	St. s.	3	0	COLUMBIA.⊙	2,582	1,673	269.0	46.0	14.8	1907	Camden, N. J.	Baltimore, Md.	Chesapeake S. S. Co.
203988	K.W.B.H.	St. s.	2	2	RELIEF.⊙	828	563	184.6	30.2	20.6	1907	Wilmington, Del.	New York, N. Y.	Merritt & Chapman Derrick and Wrecking Co.
203899	K.W.B.L.	St. s.	1	0	Pejepscot	142	79	102.0	24.2	12.3	1907	South Portland, Me.	Bath, Me	Sagadahoc Towing Co.
204012	K.W.B.M.	St. s.	2	0	MASSACHUSETTS.⊙	4,779	2,575	375.0	52.2	30.2	1907	Philadelphia, Pa.	Boston, Mass	Eastern S. S. Corporation.

SEAGOING VESSELS, ARRANGED IN THE ORDER OF SIGNAL LETTERS—Continued.

[Steel vessels in SMALL CAPITALS, iron vessels in *italics*.]

Official No.	Signal letters.	Rig.	Decks.	Masts.	Name of vessel.	Gross tonnage.	Net tonnage.	Length.	Breadth.	Depth.	When built.	Where built.	Home port (where permanent document issues).	Name of managing or principal owner.
								Feet.	*Feet.*	*Feet.*				
204018	K.W.B.N.	St. s.	3	2	ANTILLES.....⊙	6,878	4,326	410.0	53.2	25.6	1907	Philadelphia, Pa....	New York, N. Y....	Southern Pacific Co.
204026	K.W.B.P.	St. s.	1	0	PACKERTON.....	430	292	100.2	30.4	11.4	1907	Port Richmond, N. Y.	.....do.....	Lehigh Valley Transportation Co.
204036	K.W.B.Q.	Sch.	1	4	Albert W. Robinson.	498	423	163.0	34.7	12.0	1907	Sharptown, Md.....	Crisfield Md.....	E. G. Bennett.
204047	K.W.B.R.	St. s.	1	2	YALE.....⊙	3,731	2,312	376.0	61.3	20.2	1906	Chester, Pa.....	New York, N. Y....	Metropolitan S. S. Co.
204087	K.W.C.G.	St. s.	1	2	CAMDEN.....⊙	2,153	1,143	320.5	40.0	16.1	1907	Bath, Me.....	Boston, Mass.....	Eastern S. S. Corporation.
204088	K.W.C.H.	*Sch.	1	2	S. T. Co. No. 2.....	526	430	148.5	36.0	12.2	1907	.....do.....	Bath, Me.....	Sagadahoc Towing Co.
204110	K.W.C.L.	St. s.	1	2	Daniel Kern.....	297	112	153.2	26.0	11.5	1879	Baltimore, Md.....	Portland, Oreg.....	Columbia Contract Co.
204125	K.W.C.N.	Sch.	3	5	Fannie Palmer.....	2,233	1,726	263.7	45.0	21.3	1907	Bath, Me.....	Boston, Mass.....	Palmer fleet.
204138	K.W.C.P.	Sch.	1	3	Antoinett.....	299	245	132.5	33.3	8.9	1907	Phippsburg, Me....	Portland, Me.....	Rufus Deering Co.
204160	K.W.D.B.	St. s.	4	2	SARATOGA.....⊙	6,391	3,963	413.0	50.2	17.5	1907	Philadelphia, Pa....	New York, N. Y....	New York and Cuba Mail S. S. Co.
204200	K.W.D.L.	St. s.	2	0	NEW HAVEN.....⊙	2,930	1,986	275.7	45.1	16.7	1907	Chester, Pa.....	New London, Conn.	New England Navigation Co.
204224	K.W.D.M.	*Sch.	1	2	Smyrna.....	741	626	181.3	35.1	14.2	1907	Bath, Me.....	New York, N. Y....	New York, Ontario & Western Rwy. Co.
204233	K.W.D.N.	St. s.	1	0	BOOTHBAY.....	334	224	126.0	33.0	10.0	1907	Philadelphia, Pa....	Boston, Mass.....	Eastern S. S. Corporation.
204242	K.W.D.P.	St. s.	2	0	MARYLAND.....	1,369	827	249.5	40.1	14.1	1907	Sparrow Point, Md.	Philadelphia, Pa....	N. Y., Phila. & Norfolk R. R. Co.
204256	K.W.D.R.	St. s.	3	2	CREOLE.....⊙	6,754	4,302	407.0	53.0	26.7	1907	Quincy, Mass.....	New York, N. Y....	Southern Pacific Co.
204263	K.W.D.S.	Sch.	1	2	Clintonia.....	147	105	109.0	25.1	11.9	1907	Gloucester, Mass...	Gloucester, Mass...	Orlando Merchant.
204264	K.W.D.T.	St. s.	2	0	BUNKER HILL....⊙	4,779	2,575	375.0	52.2	30.2	1907	Philadelphia, Pa....	Boston, Mass.....	Eastern S. S. Corporation.
204267	K.W.F.B.	St. s.	1	0	ARIOSA.....	262	178	108.0	25.0	12.2	1907	Camden, N. J.....	New York, N. Y....	Henry Du Bois Sons Co.
204604	K.W.F.D.	Sch.	1	2	Arethusa.....	157	107	114.0	25.6	12.5	1907	Essex, Mass.....	Gloucester, Mass...	Cunningham & Thompson Co.
204277	K.W.F.G.	St. s.	1	2	William H. Murphy	923	673	190.8	39.6	12.6	1907	Hoquiam, Wash....	San Francisco, Cal..	Pacific Lumber Transportation Co.
204278	K.W.F.H.	St. s.	1	3	Yellowstone.....	767	456	188.6	38.2	13.6	1907	Fairhaven, Cal.....	.....do.....	Yellowstone S. S. Co.
204294	K.W.F.L.	St. s.	1	2	GWALIA.....	415	282	130.0	27.5	15.9	1907	Philadelphia, Pa....	Boston, Mass.....	New England Coal & Coke Co.
204309	K.W.F.M.	Sch.	1	3	Wawenock.....	325	258	135.9	34.3	9.8	1907	Rockland, Me.....	Rockland, Me.....	I. L. Snow & Co.
204314	K.W.F.N.	St. s.	4	2	GOVERNOR.....⊙	5,250	2,401	391.9	48.2	19.7	1907	Camden, N. J.....	New York, N. Y....	Pacific Coast Co.
204328	K.W.F.T.	St. s.	1	2	Bandon.....	642	350	172.8	39.7	11.0	1907	North Bend, Oreg..	San Francisco, Cal..	Oregon Transportation Co.
204105	K.W.F.V.	St. s.	1	0	Hugh Ross.....	119	81	83.0	22.2	10.0	1907	Noank, Conn.....	Bangor, Me.....	Walter Ross.
204360	K.W.G.B.	St. s.	1	2	LIZZIE D.....	122	83	77.8	21.0	10.5	1907	Philadelphia, Pa....	Philadelphia, Pa....	J. W. Parson Co.
204365	K.W.G.C.	*Sch.	1	3	Macungie.....	956	869	193.2	35.0	17.6	1907	Noank, Conn.....	.....do.....	Reading Co.
204372	K.W.G.D.	St. s.	1	2	HARVARD.....⊙	3,737	2,317	376.0	61.3	20.2	1906	Chester, Pa.....	New York, N. Y....	Metropolitan S. S. Co.
204384	K.W.G.F.	St. s.	1	0	PATCHOGUE.....	190	129	90.5	24.5	11.6	1907	Camden, N. J.....	Philadelphia, Pa....	Fidelity Trust Co.
117141	K.W.G.H.	St. s.	1	0	Sea King.....	124	84	95.6	21.8	10.4	1902	Baltimore, Md.....	Tampa, Fla	Tampa Towing and Lighterage Co.
204425	K.W.G.N.	St. s.	1	2	SECURITY.....	397	270	140.5	26.0	15.9	1907	Pt. Richmond, N.Y.	New York, N. Y....	Standard Oil Co.
204436	K.W.G.P.	*Sch.	1	2	Cadosia.....	756	651	180.8	35.1	14.3	1907	Bath, Me.....	.....do.....	N. Y., Ontario and Western Ry. Co.
204437	K.W.G.Q.	St. s.	4	2	CITY OF SAVANNAH⊙	5,654	4,379	381.5	49.0	15.8	1907	Chester, Pa.....	Savannah, Ga.....	Ocean Steamship Co.
204444	K.W.G.S.	St s.	1	2	OLSON & MAHONY..	1,497	779	224.3	41.2	20.6	1907	Wilmington, Del....	New York, N.Y....	Olson & Mahony Co.
204445	K.W.G.T.	St. s.	1	2	ST. HELENS.....⊙	1,497	779	224.3	41.2	20.6	1907	.....do.....	San Francisco, Cal..	E. J. Dodge Co.
204464	K.W.H.C.	St. s.	1	2	F. S. Loop.....	794	445	193.0	39.0	13.6	1907	Marshfield, Oreg....	.....do.....	F. S. Loop Co.
204468	K.W.H.D.	St. s.	2	2	SEWARD.....⊙	3,390	2,080	279.2	42.1	32.3	1907	Seattle, Wash.....	Pt. Townsend, Wash	Alaska S. S. Co.
204481	K.W.H.F.	St. s.	1	2	Bee.....	662	375	175.5	38.4	12.6	1907	Aberdeen, Wash....	San Francisco, Cal..	Bee Steamship Co.
204497	K.W.H.N.	St. s.	1	2	Bowdoin.....	756	448	192.1	38.8	13.8	1907	Prosper, Oreg.....	.....do.....	Bowdoin Co.
204509	K.W.H.P.	St. s.	1	3	Shna-Yak.....	839	452	188.7	39.8	12.8	1907	Winslow, Wash.....	.....do.....	George E. Billings.
204528	K.W.H.Q.	St. s.	2	0	OLD COLONY.....⊙	4,779	2,428	375.0	52.2	30.2	1907	Philadelphia, Pa....	Boston, Mass.....	Eastern S. S. Corporation.
204029	K.W.H.R.	*Sch.	1	3	No. 7	957	939	185.0	34.3	17.1	1907	Port Richmond, N. Y.	Rockland, Me.....	Rockland-Rockport Lime Co.
204560	K.W.H.S.	*Sch.	1	2	Sidney.....	745	648	180.9	35.1	14.1	1907	Bath, Me.....	New York, N. Y....	N. Y., Ontario and Western Rwy. Co.
204579	K.W.H.T.	St. s.	1	3	EVERETT.....	5,107	3,301	373.2	52.7	29.8	1907	Quincy, Mass.....	Boston, Mass.....	New England Coal and Coke Co.
204601	K.W.H.V.	St. s.	4	2	COLUMBIAN.....	8,579	5,598	472.3	57.2	32.3	1907	San Francisco, Cal..	New York, N. Y....	American - Hawaiian S. S. Co.
204605	K.W.J.C.	St. s.	1	0	BERN.....	224	152	104.6	24.6	11.8	1907	Philadelphia, Pa....	Philadelphia, Pa....	Reading Co.
204629	K.W.J.F.	St. s.	2	0	FLORIDA.....⊙	2,185	1,486	298.0	45.0	16.1	1907	Sparrow Point, Md..	Baltimore, Md.....	Baltimore Steam Packet Co.
204647	K.W.J.H.	St. s.	1	1	NEW ENGLAND.....	417	265	118.0	31.4	11.3	1907	Quincy, Mass.....	New London, Conn.	New England Navigation Co.
204656	K.W.J.L.	St. s.	1	2	Grays Harbor.....	659	374	172.0	38.0	12.4	1907	Aberdeen, Wash....	San Francisco, Cal..	Sudden & Christenson.
204658	K.W.J.M.	Sch.	1	4	Dean E. Brown.....	719	621	182.7	38.0	13.7	1907	Rockland, Me.....	New Haven, Conn..	Benedict - Manson Marine Co.
204660	K.W.J.N.	St. s.	3	2	BRAZOS.....⊙	6,399	4,077	401.0	54.0	26.3	1907	Newport News, Va.	New York, N. Y....	Mallory S. S. Co.
204685	K.W.J.Q.	St. s.	1	3	Tahoe.....	751	419	179.0	38.2	13.3	1907	Fairhaven, Cal.....	San Francisco, Cal..	Nelson Andrews.
204692	K.W.J.R.	*Sch.	1	3	Conewago.....	956	869	193.2	35.0	17.6	1907	Noank, Conn.....	Philadelphia, Pa....	Reading Co.

SEAGOING VESSELS, ARRANGED IN THE ORDER OF SIGNAL LETTERS—Continued.

[Steel vessels in SMALL CAPITALS, iron vessels in *italics*.]

Official No.	Signal letters.	Rig.	Decks.	Masts.	Name of vessel.	Gross tonnage	Net tonnage.	Length.	Breadth.	Depth.	When built.	Where built.	Home port (where permanent document issues).	Name of managing or principal owner.
								Feet.	Feet.	Feet.				
204693	K. W. J. S.	Sch.	1	3	Frances V. Sawyer..	399	324	144.7	32.2	10.8	1907	Millbridge, Me.....	Boston, Mass.....	Ralph C. Emery.
204695	K. W. J. T.	St. s.	1	1	E. P. Ripley.....	170	91	115.5	24.0	11.6	1907	Marshfield, Oreg....	Kansas City, Mo....	Atchison, Topeka and Santa Fe R. R. Co.
204717	K. W. J. V.	Sch.	1	3	Horace M. Bickford.	503	445	147.7	33.5	13.7	1907	Phippsburg, Me....	Boston, Mass.....	Bickford & Co.
204718	K.W.L.B.	St. s.	1	1	S. O. Co. No. 17....	175	119	96.0	23.0	11.2	1907	Baltimore, Md.....	New York, N. Y....	Standard Oil Co.
204722	K.W.L.C.	Sch.	1	4	Florence M. Belding.	569	492	171.7	35.5	14.5	1907	Portland, Me.....	Newark, N. J.....	F. L. & A. Heidritter.
204724	K.W.L.D.	Sch.	1	2	Edith Silveira.....	86	54	83.0	21.4	10.8	1907	Essex, Mass.....	Boston, Mass.....	Leandro J. Costa, jr.
204704	K.W.L.F.	St. s.	1	1	Breakwater.....	140	95	102.6	22.6	8.3	1907	Milton, Del.....	Wilmington, Del ...	Lewes Fisheries Co.
204742	K.W.L.G.	Sch.	3	5	Governor Brooks...	2,628	2,019	280.7	45.8	21.5	1907	Bath, Me.....	Bath, Me.....	Frank A. Small.
204744	K.W.L.H.	St. s.	1	3	MALDEN.....	5,107	3,301	373.2	52.7	29.8	1907	Quincy, Mass.....	Boston, Mass.....	New England Coal and Coke Co.
204755	K. W. L. J.	St. s.	1	3	NANN SMITH.....⊙	2,009	1,192	277.0	43.0	17.3	1907	Newport News, Va.	St. Paul, Minn.....	Interocean Transportation Co.
204763	K.W.L.M.	*Sch.	1	3	Wiconisco.....	956	869	193.2	35.0	17.6	1907	Noank, Conn.....	Philadelphia, Pa....	Reading Co.
204764	K.W.L.N.	St. s.	1	1	S. O. Co. No. 18....	175	119	96.0	23.0	11.2	1907	Baltimore, Md.....	New York, N. Y....	Standard Oil Co.
204800	K.W.L.P.	St. s.	1	2	GOLIAH.....⊙	414	221	134.9	27.1	15.2	1907	Camden, N. J.....	Seattle, Wash	Puget Sound Tug Boat Co.
204801	K.W.L.Q.	St. s.	1	2	HERCULES.....	414	221	134.9	26.1	15.5	1907	.....do	San Francisco, Cal..	Shipowners and Merchants' Tug Boat Co.
204802	K.W.L.R.	*Sch.	1	2	Severn.....	780	762	206.0	35.3	13.4	1907	Sharptown, Md.....	Baltimore, Md.....	P. Dougherty Co.
204835	K. W. L. S.	St. s.	1	3	GEORGE W. FENWICK. ⊙	2,009	1,193	277.0	43.0	17.3	1907	Newport News, Va.	New York, N. Y....	Fenwick S. S. Co.
204844	K.W.L.T.	*Sch.	1	3	Cocalico.....	956	869	193.2	35.0	17.6	1907	Noank, Conn.....	Philadelphia, Pa....	Reading Co.
204848	K.W.L.V.	St. s.	1	3	MELROSE.....	5,107	3,301	373.2	52.7	29.8	1907	Quincy, Mass.....	Boston, Mass.....	New England Coal and Coke Co.
204919	K.W.M.B.	St. s.	1	2	Caspar.....	648	362	175.1	38.3	12.4	1907	Aberdeen, Wash....	San Francisco, Cal..	Caspar Lumber Co.
204860	K.W.M.D.	St. s.	1	1	S. O. Co. No. 19....	175	119	96.0	23.0	11.2	1908	Baltimore, Md.....	New York, N. Y....	Standard Oil Co.
204865	K.W.M.F.	Sch.	1	4	Bertha L. Downs...	716	606	175.4	37.1	14.2	1908	Bath, Me.....	New Haven, Conn..	Benedict-Manson Marine Co.
204866	K.W.M.G.	St. s.	2	2	ALTAMAHA.....	2,667	2,046	300.0	41.0	25.8	1908	Quincy, Mass.....	New York, N. Y....	Atlantic, Gulf & West Indies S. S. Lines.
204889	K.W.M.J.	Ga. s.	1	0	CONTRA COSTA.....	832	497	190.1	37.2	13.3	1908	San Francisco, Cal..	San Francisco, Cal..	Standard Oil Co.
204900	K.W.M.L.	St. s.	1	2	San Jacinto.....	614	352	160.3	36.9	12.0	1908	Hoquiam, Wash....	.....do.....	E. K. Wood Lumber Co.
81050	K.W.M.N.	St. s.	2	3	*William Chisholm*..	1,581	1,246	246.6	36.9	19.4	1884	Cleveland, Ohio.....	New York, N. Y....	Seaboard Transportation Co.
204923	K.W.M.P.	St. s.	3	2	MAUNA KEA.....	1,566	940	239.3	36.2	16.7	1908	San Francisco, Cal..	Honolulu, Hawaii..	Inter-Island Steam Navigation Co., Ltd.
204955	K.W.M.R.	St. s.	2	3	LURLINE.....⊙	5,928	3,725	412.8	53.1	29.2	1908	Newport News, Va.	San Francisco, Cal..	Matson Navigation Co.
204974	K.W.M.S.	St. s.	1	2	ONTARIO.....	415	282	134.9	27.1	15.2	1908	Camden, N. J.....	New York, N. Y....	N. Y., Ontario and Western Rwy. Co.
204975	K.W.M.T.	St. s.	1	2	WESTERN.....	415	282	134.9	27.1	15.2	1908	.....do.....	.....do.....	Do.
205002	K.W.N.B.	St. s.	1	2	Katherine.....	531	292	160.4	36.0	12.5	1908	Fairhaven, Cal.....	San Francisco, Cal..	Redwood Steamship Co.
205024	K.W.N.D.	Sch.	3	6	Edward J. Lawrence	3,350	2,483	320.2	50.0	23.9	1908	Bath, Me.....	Portland, Me.....	Eleazer W. Clark.
205039	K.W.N.G.	St. s.	3	2	ISTHMIAN.....	5,404	3,463	383.3	50.0	26.2	1908	San Francisco, Cal..	New York, N. Y....	American - Hawaiian Steamship Co.
205040	K.W.N.H.	St. s.	2	3	OKLAHOMA.....⊙	5,853	3,795	419.0	55.2	28.8	1908	Camden, N. J.....	Port Arthur, Tex...	Gulf Refining Co.
205041	K.W.N.J.	St. s.	1	2	Shasta.....	878	517	192.3	41.0	14.0	1908	Hoquiam, Wash....	San Francisco, Cal..	E. K. Wood Lumber Co.
205045	K.W.N.L.	*Sch.	1	3	Cleona.....	956	869	193.2	35.0	17.6	1908	Noank, Conn.....	Philadelphia, Pa....	Reading Co.
205052	K.W.N.M.	St. s.	1	2	STANLEY DOLLAR.⊙	1,838	955	240.0	41.0	20.0	1908	Seattle, Wash.....	San Francisco, Cal..	Dollar S. S. Line.
205053	K.W.N.P.	St. s.	1	3	Willapa.....	752	433	178.5	40.0	13.3	1908	Raymond, Wash...	.....do.....	Sudden & Christenson.
205054	K.W.N.R.	St. s.	1	2	Fairhaven.....	751	437	185.5	38.0	14.0	1908	North Bend, Oreg..	.....do.....	Fairhaven Co.
205044	K.W.N.S.	St. s.	1	1	NORTHLAND.....	697	360	140.0	27.0	14.5	1908	Seattle, Wash.....	Ketchikan, Alaska..	Northland S. S. Co.
205074	K.W.N.V	*Sch.	1	2	Lansford.....	830	732	180.2	35.0	14.7	1908	Noank, Conn.....	New York, N. Y....	Lehigh Coal & Navigation Co.
205081	K.W.P.B	Sch.	1	4	Mary Manson Gruener.	715	599	175.9	37.0	14.1	1908	Bath, Me.....	New Haven, Conn..	Benedict-Manson Marine Co.
205082	K.W.P.C.	St. s.	1	2	Daisy.....	679	379	175.0	38.7	14.0	1908	Bandon, Oreg.....	San Francisco, Cal..	Daisy S. S. Co.
205083	K.W.P.D.	St. s.	1	2	Shoshone.....	646	341	175.6	38.0	12.8	1908	Fairhaven, Cal.....	.....do.....	Shoshone S. S. Co.
205095	K.W.P.F.	St. s.	1	2	FALCON.....⊙	1,838	955	240.0	41.0	20.0	1908	Seattle, Wash.....	.....do	Charles Nelson Co.
205149	K. W. P. J.	St. p.	2	0	COMMONWEALTH .⊙	5,980	2,500	437.9	55.0	19.3	1908	Philadelphia, Pa....	Fall River, Mass....	New England Navigation Co.
205150	K.W.P.L.	*Sch.	1	2	Hauto.....	830	732	180.2	35.0	14.7	1908	Noank, Conn.....	New York, N. Y....	Lehigh Coal & Navigation Co.
205174	K.W.P.M.	St. s.	1	2	RIVERSIDE.....⊙	1,838	955	240.0	41.0	20.0	1908	Seattle, Wash.....	San Francisco, Cal..	Charles Nelson Co.
205197	K.W.P.N.	Sch.	2	4	Horatio G. Foss....	846	747	182.0	38.0	17.0	1908	Camden, N. J.....	Boston, Mass.....	Lewis K. Thurlow.
205212	K.W.P.R.	*Sch.	1	2	Tamaqua.....	830	732	180.2	35.0	14.7	1908	Noank, Conn.....	New York, N. Y....	Lehigh Coal & Navigation Co.
205240	K. W. P. S.	St. s.	1	2	Albatross.....	286	194	127.0	26.1	13.8	1908	Baltimore, Md.....	Baltimore, Md.....	P. Dougherty Co.
205108	K.W.P.T.	St. p.	1	2	Betty Alden.....	775	447	183.4	31.0	11.5	1908	Boston, Mass.....	Boston, Mass.....	Nantasket Beach Steamboat Co.
205272	K.W.Q.B.	St. s.	1	2	Doris.....	725	425	178.5	40.0	13.3	1908	Raymond, Wash...	San Francisco, Cal..	Emil T. Kruse.

SEAGOING VESSELS, ARRANGED IN THE ORDER OF SIGNAL LETTERS—Continued.

[Steel vessels in SMALL CAPITALS, iron vessels in *italics*.]

Official No.	Signal letters.	Rig.	Decks.	Masts.	Name of vessel.	Gross tonnage.	Net tonnage.	Length.	Breadth.	Depth.	When built.	Where built.	Home port (where permanent document issues).	Name of managing or principal owner.
								Feet.	*Feet.*	*Feet.*				
205278	K.W.Q.C.	Sch.	1	3	Calhoun E. Ross	438	375	160.0	35.2	12.2	1908	Milford, Del	Seaford, Del	Benjamin S. Coulbourn.
201006	K.W.Q.D.	*Sch.	1	2	Shamokin	829	829	193.0	35.2	13.7	1904	Elkton, Md	Philadelphia, Pa	Susquehanna Coal Co.
205311	K.W.Q.F.	St. s.	1	2	SARAH E. MCWILLIAMS.	294	199	122.3	25.0	14.0	1908	Camden, N. J	New York, N. Y	James McWilliams Towing Line.
205362	K.W.Q.L.	St. s.	2	2	TEXAS	5,106	3,746	389.4	52.1	29.1	1908	Newport News, Va	Port Arthur, Tex	Texas Co.
205366	K.W.Q.M.	*Sch.	1	2	Easton	830	732	180.2	35.0	14.7	1908	Noank, Conn	New York, N. Y	Lehigh Coal & Navigation Co.
205438	K.W.Q.P.	St. s.	1	2	Fifield ⊙	634	440	173.6	39.0	12.1	1908	North Bend, Oreg	San Francisco, Cal	Fifield S. S. Co.
205443	K.W.Q.R.	*Sch.	1	2	T. J. Hooper	722	697	204.0	35.2	13.5	1908	Sharptown, Md	Wilmington, Del	Eastern Transportation Co.
205480	K.W.Q.S.	*Sch.	1	3	Nesquehoning	967	880	195.6	35.0	17.6	1908	Noank, Conn	New York, N. Y	Lehigh Coal & Navigation Co.
205508	K.W.Q.V.	*Sch.	1	2	Allentown	842	744	183.3	35.0	14.7	1908	do	do	Do.
205552	K.W.R.B.	*Sch.	1	3	Greenwood	967	880	195.6	35.0	17.6	1908	do	do	Do.
205637	K.W.R.C.	St. s.	1	0	POWERFUL	176	120	89.4	24.1	12.1	1908	Pt. Richmond, N. Y	do	Lehigh Valley Transportation Co.
205662	K.W.R.D.	Sch.	1	2	John J. Fallon	125	77	103.0	24.0	12.0	1908	Essex, Mass	Boston, Mass	John J. Fallon.
205675	K.W.R.F.	*Sch.	1	2	Potomac	823	772	203.4	35.0	13.6	1908	Elkton, Md	Baltimore, Md	P. Dougherty Co.
205707	K.W.R.G.	Sch.	1	3	Frank Brainerd	254	198	123.4	30.9	8.7	1908	Rockland, Me	Hartford, Conn	Frank Brainerd.
205708	K.W.R.H.	Sch.	1	4	Lewiston	814	711	190.5	39.5	14.9	1908	do	Boston, Mass	Lewis K. Thurlow.
205729	K.W.R.L.	St. s.	3	2	MOHAWK ⊙	4,623	3,475	367.0	48.3	20.4	1908	Philadelphia, Pa	New York, N. Y	Clyde Steamship Co.
205748	K.W.R.M.	Sch.	1	3	Frank B. Witherbee	504	444	151.8	33.9	13.7	1908	Phippsburg, Me	Boston, Mass	Charles F. Webb.
205752	K.W.R.N.	Sch.	1	2	Josie and Phebe	137	88	107.9	25.8	12.2	1908	Essex, Mass	do	Sylvester Whalen.
205800	K.W.R.Q.	*Sch.	1	2	Nanticoke	771	735	203.6	35.4	13.0	1908	Sharptown, Md	Baltimore, Md	P. Dougherty Co.
205805	K.W.R.T.	St. s.	1	3	Carlos ⊙	865	541	198.4	39.2	14.8	1908	San Francisco, Cal	San Francisco, Cal	Olson & Mahony.
205815	K.W.R.V.	Sch.	1	2	Rex	134	93	102.6	24.4	12.0	1908	Essex, Mass	Gloucester, Mass	F. L. Davis.
205846	K.W.S.B.	St. s	1	2	Leroy	209	142	129.0	22.8	8.8	1874	Boston, Mass	Mobile, Ala	Lee Kimball.
205849	K.W.S.C.	St. s.	1	2	Puget	234	140	115.0	24.5	7.5	1908	Seattle, Wash	Seattle, Wash	Inland Navigation Co.
205850	K.W.S.D.	Sch.	2	5	Fuller Palmer	3,060	2,361	309.4	48.9	27.4	1908	Bath, Me	Boston, Mass	Palmer fleet.
205261	K.W.S.F.	St. s.	2	2	HONDURAS	2,350	1,461	247.8	43.0	27.0	1908	Buffalo, N. Y	Duluth, Minn	Davidson S. S. Co.
205824	K.W.S.J.	Sch.	1	3	Mystic	259	202	123.0	30.1	10.7	1908	Mystic, Conn	New Bedford, Mass	Joseph T. Edwards.
205872	K.W.S.L.	Sch.	3	6	Edward B. Winslow	3,424	2,482	318.4	50.0	23.7	1908	Bath, Me	Portland, Me	Eleazer W. Clark.
205896	K.W.S.M.	St. s.	2	0	SOUTHLAND	2,081	1,215	291.2	51.0	16.1	1908	Newport News, Va	Washington, D. C	Norfolk and Washington Steamboat Co.
205899	K.W.S.N.	*Sch.	2	3	700	934	881	187.2	34.0	16.3	1908	Camden, N. J	Perth Amboy, N. J	Lehigh Valley Transportation Co.
205905	K.W.S.Q.	St. s.	1	2	MARY F. SCULLY	723	410	165.7	30.1	18.4	1908	Pt. Richmond, N. Y	New York, N. Y	Staten Island Ship Building Co.
204881	K.W.S.R.	Ga. s.	1	2	Benjamin A. Smith	146	91	116.1	25.6	10.6	1908	Essex, Mass	Gloucester, Mass	Gorton-Pew Fisheries Co.
205923	K.W.S.V.	Sch.	2	4	Stanley M. Seaman	1,060	953	189.0	39.4	20.0	1908	Rockland, Me	Boston, Mass	J. S. Donnell.
205939	K.W.T.C.	Sch.	1	2	Eugenia	100	66	89.5	22.8	10.9	1908	Gloucester, Mass	Gloucester, Mass	Sylvanus Smith & Co.
205946	K.W.T.D.	*Sch.	2	3	701	934	881	187.2	34.0	16.3	1908	Camden, N. J	Perth Amboy, N. J	Lehigh Valley Transportation Co.
205947	K.W.T.F.	*Sch.	2	3	702	934	881	187.2	34.0	16.3	1908	do	do	Do.
205965	K.W.T.H.	*Sch.	2	3	703	934	881	187.2	34.0	16.3	1908	do	do	Do.
206004	K.W.T.P.	St. s.	1	2	Welding	211	120	105.5	21.4	11.9	1909	Tacoma, Wash	Port Townsend, Wash.	Welding & Independent Fisheries Co.
206007	K.W.T.Q.	*Sch.	2	3	704	934	881	187.2	34.0	16.3	1909	Camden, N. J	Perth Amboy, N. J	Lehigh Valley Transportation Co.
206008	K.W.T.R.	*Sch.	2	3	705	934	881	187.2	34.0	16.3	1909	do	do	Do.
206031	K.W.T.V.	*Sch.	2	3	707	934	881	187.2	34.0	16.3	1909	do	do	Do.
206032	K.W.V.B.	*Sch.	2	3	706	934	881	187.2	34.0	16.3	1909	do	do	Do.
206063	K.W.V.D.	Sch.	1	2	Mary De Costa	101	69	88.6	22.8	10.4	1909	Gloucester, Mass	Boston, Mass	L. J. Costa, jr.
206082	K.W.V.J.	St. s.	1	0	NEW LONDON	2,818	1,893	278.5	44.0	19.0	1909	Wilmington, Del	Portland, Me	Central Vermont Transportation Co.
206086	K.W.V.L.	Sch.	1	2	Alice	100	62	101.0	22.3	10.0	1909	Essex, Mass	Boston, Mass	A. M. Watson, jr.
206094	K.W.V.P.	St. s.	1	2	Hyak	195	118	134.0	22.2	5.5	1909	Portland, Oreg	Seattle, Wash	Kitsap Transportation Co.
206120	K.W.V.R.	Sch.	1	3	Frank E. Swain	433	348	139.2	32.0	13.0	1909	Camden, Me	Boston, Mass	Charles F. Webb.
127289	K.W.V.S.	St. s.	1	2	CONCORD	353	186	128.0	26.3	15.0	1898	Philadelphia, Pa	Fall River, Mass	Staples Transportation Co.
81632	K.W.V.T.	St. s.	1	2	WALTHAM	353	186	128.0	26.3	15.0	1898	do	do	Do.
206162	L.B.C.D.	Sch.	1	4	Esther Ann	753	631	181.2	37.1	14.4	1909	Bath, Me	Hartford, Conn	Charles F. Taylor.
206175	L.B.C.F.	Sch.	1	3	Richmond	288	265	135.3	26.5	9.0	1909	Sharptown, Md	Baltimore, Md	Charles M. Struven.
206224	L.B.C.K.	Sch.	1	2	Georgia	102	65	105.8	22.6	10.2	1909	Essex, Mass	Boston, Mass	Chas. N. Forbes.
206239	L.B.C.P.	St. s.	1	0	NEW YORK	2,818	1,893	278.5	44.0	19.0	1909	Wilmington, Del	Portland, Me	Central Vermont Transportation Co.
206266	L.B.C.Q.	St. s.	1	2	BELFAST ⊙	2,157	1,147	320.6	40.0	16.1	1909	Bath, Me	Boston, Mass	Eastern Steamship Corporation.
206270	L.B.C.R.	St. s.	1	1	William Blundon	240	129	127.4	22.8	10.4	1909	Solomons, Md	Tappahannock, Va	Hinton Toulson Oil and Guano Co.
206347	L.B.D.J.	Sch.	1	2	Laforrest L. Simmons.	132	104	88.9	27.8	7.5	1909	Milford, Del	Fall River, Mass	Charles D. Luther.

SEAGOING VESSELS, ARRANGED IN THE ORDER OF SIGNAL LETTERS—Continued.

[Steel vessels in SMALL CAPITALS, iron vessels in *italics*.]

Official No.	Signal letters.	Rig.	Decks.	Masts.	Name of vessel.	Gross tonnage.	Net tonnage.	Length.	Breadth.	Depth.	When built.	Where built.	Home port (where permanent document issues).	Name of managing or principal owner.
								Feet.	Feet.	Feet.				
206350	L. B. D. K.	Ga. s.	1	2	W. D. Morgan	32	21	55.7	15.3	7.4	1900	Baltimore, Md	Georgetown, S. C	Thomas P. Fraser.
206365	L. B. D. M.	Sch.	1	3	Richard W. Clark	503	437	148.9	33.8	13.8	1909	Phippsburg, Me	New Bedford, Mass	Andrew A. Cory.
206563	L. B. F. G.	St. s.	1	2	JEAN	3,125	2,391	311.0	46.1	21.8	1909	Newport News, Va	New York, N. Y	A. H. Bull S. S. Co.
204673	L. B. F. K.	St. s.	1	3	Saginaw	886	498	191.4	39.1	14.2	1907	Hoquiam, Wash	San Francisco, Cal	Saginaw S. S. Co.
206633	L. B. F. R.	St. s.	1	2	Charles W. Parker, jr.	277	142	125.2	26.6	15.5	1909	Bath, Me	Boston, Mass	Commercial Towboat Co.
206652	L. B. F. T.	*Sch.	1	3	I. D. FLETCHER ⊙	1,034	1,034	215.6	35.0	15.7	1909	Sparrow Point, Md	New York, N. Y	Coast Transit Co.
206638	L. B. F. V.	St. s.	1	1	J. W. THOMPSON	186	126	101.0	21.5	11.0	1909	Camden, N. J	St. Louis, Mo	J. W. Thompson.
206664	L. B. G. C.	Sch.	1	4	Florence Howard	863	683	190.2	40.0	14.0	1909	Stonington, Conn	Stonington, Conn	Atlantic Shipping Co.
206737	L. B. G. J.	Sch.	1	4	Melbourn P. Smith	650	528	174.7	35.8	13.0	1909	Millbridge, Me	New York, N. Y	M. P. Smith & Sons Co.
206749	L. B. G. K.	Sch.	2	4	Mary L. Baxter	1,036	826	188.4	38.0	18.6	1909	Bath, Me	Bath, Me	G. G. Deering Co.
206801	L. B. G. P.	St. s.	1	2	Klamath ⊙	1,083	662	207.5	41.6	15.4	1909	Fairhaven, Cal	San Francisco, Cal	Klamath S. S. Co.
206818	L. B. G. Q.	St. s.	1	0	PARKSLEY	296	201	125.0	25.0	12.6	1909	Camden, N. J	Philadelphia, Pa	New York, Philadelphia and Norfolk R. R. Co.
206868	L. B. G. R.	Sch.	2	4	Barbara	838	746	185.5	38.0	17.9	1909	Chelsea, Mass	Boston, Mass	Frank B. McQuesten.
206876	L. B. G. S.	St. s.	1	0	GEORGE L. POTTER	220	149	112.3	24.1	11.5	1909	Baltimore, Md	Baltimore, Md	Baltimore and Ohio R. R. Co.
81705	L. B. G. V.	St. s.	2	2	WILLIAM P. PALMER	2,293	1,609	242.0	42.0	26.6	1900	Cleveland, Ohio	Philadelphia, Pa	Southern S. S. Co.
206985	L. B. H. C.	Sch.	1	3	G. J. Cherry	533	468	150.3	33.7	13.9	1909	Phippsburg, Me	Charleston, S. C	J. J. Day.
206992	L. B. H. D.	Sch.	1	4	William E. Burnham.	772	643	190.9	38.4	15.0	1909	Rockland, Me	New Haven, Conn	Benedict-Manson Marine Co.
206997	L. B. H. F.	St. s.	2	3	WILHELMINA ⊙	6,974	4,402	426.1	54.1	33.5	1909	Newport News, Va	San Francisco, Cal	Matson Navigation Co.
207010	L. B. H. G.	Sch.	2	6	Wyoming	3,730	3,036	329.5	50.1	30.4	1909	Bath, Me	Bath, Me	Samuel R. Percy.
203557	L. B. H. K.	St. s.	1	2	Carmel	633	401	170.0	38.0	12.3	1906	Aberdeen, Wash	San Francisco, Cal	Sudden & Christenson.
207042	L. B. H. M.	St. s.	3	2	BEAR ⊙	4,507	2,779	357.5	47.0	26.4	1910	Newport News, Va	do	San Francisco and Portland S. S. Co.
207043	L. B. H. N.	St. s.	3	2	BEAVER ⊙	4,507	2,779	357.5	47.0	26.4	1910	do	do	Do.
207058	L. B. H. P.	*Sch.	1	2	TULSA	607	607	164.8	32.1	12.8	1909	Pt. Richmond, N.Y.	Port Arthur, Tex	Texas Co.
207060	L. B. H. Q.	St. s.	1	0	FULTON	229	156	93.3	25.2	12.1	1909	do	New York, N. Y	Delaware, Lackawanna and Western R. R. Co.
207064	L. B. H. S.	*Sch.	1	3	DELAWANNA	1,290	1,290	207.3	34.6	20.5	1909	Camden, N. J	do	Do.
204122	L. B. H. T.	St. s.	1	1	Tasco ⊙	319	199	109.0	32.4	11.3	1907	New London, Conn	New London, Conn	T. A. Scott Co.
207082	L. B. H. V.	St. s.	1	2	MIGUELITO	276	155	126.2	29.1	7.5	1910	Quincy, Mass	New York, N. Y	Porto Rico Mercantile Co.
207083	L. B. H. W.	*Sch.	1	2	FIFI	368	291	145.0	32.1	8.9	1910	do	do	Cuba Distilling Co.
207084	L. B. J. C.	*Sch.	1	2	GRAZIELA	368	291	145.0	32.1	8.9	1910	do	do	Do.
207144	L. B. J. D.	St. s.	1	0	Chancellor	383	187	122.0	36.5	11.9	1910	Tottenville, N. Y	do	Merritt & Chapman Derrick and Wrecking Co.
207181	L. B. J. G.	*Sch.	1	2	Edward F. Clark	601	549	161.7	35.5	14.1	1910	New London, Conn	New London, Conn	Thames Towboat Co.
207187	L. B. J. H.	St. s.	1	2	COASTWISE	4,015	2,444	359.0	49.2	25.9	1910	Camden, N. J	Boston, Mass	Coastwise S. S. Co.
207222	L. B. J. N.	St. s.	2	3	J. A. CHANSLOR ⊙	4,938	3,121	378.0	52.1	29.5	1910	Newport News, Va	San Francisco, Cal	Associated Oil Co.
207246	L. B. J. P.	St. s.	1	3	HERMAN FRASCH ⊙	3,803	2,381	345.0	48.4	27.1	1910	Quincy, Mass	New York, N. Y	Union Sulphur Co.
207254	L. B. J. Q.	Sch.	1	2	Rhodora	116	81	103.9	23.5	11.0	1910	Essex, Mass	Gloucester, Mass	Cunningham & Thompson Co.
207270	L. B. J. R.	St. s.	1	2	TRANSPORTATION	4,015	2,444	359.0	49.2	25.9	1910	Camden, N. J	Boston, Mass	Coastwise S. S. Co.
207282	L. B. J. T.	St. s.	3	2	NORTH LAND ⊙	3,282	1,973	304.4	47.2	19.8	1910	Wilmington, Del	do	Eastern Steamship Corporation.
207299	L. B. K. D.	St. s.	1	0	Robert C. Clowry	532	235	132.3	33.3	15.1	1910	Tottenville, N. Y	New York, N. Y	Western Union Telegraph Co.
207312	L. B. K. G.	Sch.	1	4	Anna R. Heidritter	694	610	185.0	37.1	13.5	1910	Sharptown, Md	Newark, N. J	F. L. & A. Heidritter.
207337	L. B. K. H.	St. s.	1	2	J. O. Ellison	555	377	161.3	32.5	12.3	1909	Tottenville, N. Y	Newburyport, Mass	Haverhill Steamship Co.
207346	L. B. K. J.	St. s.	1	0	COMMISSIONER	403	274	122.3	35.4	12.6	1910	Port Richmond, N. Y.	New York, N. Y	Merritt & Chapman Derrick and Wrecking Co.
207355	L. B. K. N.	*Sch.	1	2	Coaldale	831	733	182.8	35.0	14.7	1910	Noank, Conn	do	Lehigh Coal and Navigation Co.
207362	L. B. K. Q.	St. s.	4	2	CITY OF MONTGOMERY. ⊙	5,425	4,025	371.6	49.7	15.4	1910	Newport News, Va	Savannah, Ga	Ocean S. S. Co.
207363	L. B. K. R.	St. s.	4	2	CITY OF ST. LOUIS. ⊙	5,425	4,025	371.6	49.7	15.4	1910	do	do	Do.
207392	L. B. M. D.	St. s.	1	2	CAPE CHARLES	296	201	125.0	25.0	12.6	1910	Camden, N. J	Philadelphia, Pa	New York, Philadelphia & Norfolk R. R. Co.
207460	L. B. M. N.	Sch.	1	2	Stiletto	136	99	105.7	24.8	11.7	1910	Gloucester, Mass	Gloucester, Mass	Orlando Merchant.
207472	L. B. M. R.	Sch.	1	2	Premier	138	97	106.7	25.2	11.8	1910	Essex, Mass	do	Fred L. Davis.
207475	L. B. M. S.	Sch.	1	2	Elsie	137	98	106.5	25.0	11.5	1910	do	Boston, Mass	Atlantic Maritime Co.
207489	L. B. M. V.	St. s.	3	2	KENTUCKIAN	6,606	4,016	414.5	53.7	28.1	1910	Sparrow Point, Md	New York, N. Y	American-Hawaiian S. S. Co.
207523	L. B. N. D.	Bgn.	1	2	Viola	193	139	111.0	26.4	11.8	1910	Essex, Mass	Portland, Me	John A. Cook Co.
207579	L. B. N. M.	St. s.	2	2	MILLINOCKET ⊙	3,336	2,083	311.0	44.2	24.1	1910	Sparrow Point, Md	New York, N. Y	A. H. Bull S. S. Co.
207603	L. B. N. S.	St. s.	1	2	Nehalem	632	367	173.0	39.0	13.6	1910	Fairhaven, Cal	San Francisco, Cal	Hicks-Hauptman Nav. Co.

SEAGOING VESSELS, ARRANGED IN THE ORDER OF SIGNAL LETTERS—Continued.

[Steel vessels in SMALL CAPITALS, iron vessels in *italics*.]

Official No.	Signal letters.	Rig.	Decks.	Masts.	Name of vessel.	Gross tonnage.	Net tonnage.	Length.	Breadth.	Depth.	When built.	Where built.	Home port (where permanent document issues).	Name of managing or principal owner.
								Feet.	*Feet.*	*Feet.*				
207630	L. B. N. T.	Sch.	1	3	Hugh de Payens	416	342	144.0	35.9	10.1	1910	Rockland, Me.	Rockland, Me.	R. K. Snow.
207665	L. B. N. W.	St. s.	1	1	COALINGA	875	563	193.0	38.0	13.1	1910	Oakland, Cal.	San Francisco, Cal.	Associated Oil Co.
207707	L. B. P. H.	St. s.	1	0	May	121	82	88.5	21.0	9.5	1910	Milford, Del.	Philadelphia, Pa.	Charles Gring.
207751	L. B. P. K.	St. s.	3	2	EL SOL ⊙	6,008	3,747	405.6	53.1	27.4	1910	Newport News, Va.	New York, N. Y.	Southern Pacific Co.
207765	L. B. P. N.	St. s.	3	2	GEORGIAN	6,606	4,016	414.5	53.7	28.1	1910	Sparrow Point, Md.	do	American-Hawaiian S. S. Co.
207772	L. B. P. Q.	Sch.	1	2	Virginia	106	73	102.2	23.0	10.2	1910	Essex, Mass.	Boston, Mass.	Albert M. Watson, jr.
207774	L. B. P. R.	St. s.	1	0	NEW YORK CENTRAL No. 27.	231	156	97.5	25.6	12.2	1910	Camden, N. J.	New York, N. Y.	N. Y. Central & Hudson River R. R. Co.
207775	L. B. P. S.	St. s.	1	2	RUTH	3,102	2,423	313.6	46.1	22.1	1910	Newport News, Va.	do	A. H. Bull S. S. Co.
207780	L. B. P. T.	St. s.	2	2	KULSHAN	926	573	160.3	32.0	20.7	1910	Seattle, Wash.	Pt. Townsend, Wash.	Inland Navigation Co.
53274	L. B. Q. C.	*Sch.	1	2	DALLAS	1,148	1,148	264.0	36.0	22.0	1892	West Superior, Wis.	Port Arthur, Tex.	Texas Co.
207864	L. B. Q. F.	St. s.	1	0	BROOKLYN	194	131	91.7	24.1	12.1	1910	Philadelphia, Pa.	New York, N. Y.	New York Dock Co.
207891	L. B. Q. G.	*Sch.	1	2	John S. Pancake	836	762	203.0	35.5	13.5	1910	Seaford, Del.	Richmond, Va.	Larimore Barge Corporation.
207916	L. B. Q. J.	St. s.	1	2	FOAM	244	114	114.3	22.5	11.6	1910	Quincy, Mass.	Boston, Mass.	Bay State Fishing Co.
207947	L. B. Q. K.	St. s.	3	2	EL MUNDO ⊙	6,008	3,747	405.6	53.1	27.4	1910	Newport News, Va.	New York, N. Y.	Southern Pacific Co.
207935	L. B. Q. M.	St. s.	1	2	LATOUCHE ⊙	2,332	1,481	240.0	41.0	28.0	1910	Seattle, Wash.	Seattle, Wash.	Alaska S. S. Co.
207985	L. B. Q. P.	St. s.	1	2	Fort Bragg	705	445	154.0	40.0	14.3	1910	Fairhaven, Cal.	San Francisco, Cal.	Chas. H. Higgins.
208046	L. B. Q. T.	St. s.	3	2	HONOLULAN ⊙	7,059	4,421	414.5	53.7	32.1	1910	Sparrow Point, Md.	New York, N. Y.	American-Hawaiian S. S. Co.
208080	L. B. R. C.	St. s.	3	2	EL ORIENTE ⊙	6,008	3,747	405.6	53.1	27.4	1910	Newport News, Va.	do	Southern Pacific Co.
208109	L. B. R. D.	Sch.	1	3	William E. Litchfield.	542	472	154.8	34.4	14.1	1910	Phippsburg, Me.	Boston, Mass.	Charles F. Webb.
208114	L. B. R. F.	St. s.	2	3	CURRIER ⊙	4,711	2,869	370.0	52.1	27.0	1910	Quincy, Mass.	New York, N. Y.	Cuba Distilling Co.
208131	L. B. R. G.	Sch.	1	2	Matthew S. Greer	110	75	103.0	23.2	11.4	1910	Essex, Mass.	Boston, Mass.	Matthew S. Greer.
208132	L. B. R. H.	Sch.	1	2	Sylvania	136	99	105.6	24.8	11.6	1910	Gloucester, Mass.	Gloucester, Mass.	Sylvanus Smith Co. (Inc.).
208158	L. B. R. K.	St. s.	1	0	RANCOCAS	106	71	79.0	20.0	9.2	1910	Camden, N. J.	Philadelphia, Pa.	Hainesport Mining & Transportation Co.
208166	L. B. R. M.	St. s.	3	2	EL OCCIDENTE ⊙	6,008	3,747	405.6	53.1	27.4	1910	Newport News, Va.	New York, N. Y.	Southern Pacific Co.
208175	L. B. R. N.	St. s.	1	0	Correction	778	422	159.7	36.5	12.0	1910	Noank, Conn.	do	City of New York.
208228	L. B. R. P.	Sch.	1	2	Jeanette	97	66	99.0	22.5	10.1	1910	Gloucester, Mass.	Gloucester, Mass.	Frank Saunders.
208230	L. B. R. S.	*Sch.	1	2	William L. Donohue	695	652	199.3	32.1	11.7	1910	Elkton, Md.	Wilmington, Del.	Eastern Transportation Co.
208239	L. B. R. T.	St. s.	1	2	RIFFLE	244	114	114.3	22.5	11.6	1910	Quincy, Mass.	Boston, Mass.	Bay State Fishing Co.
208250	L. B. R. V.	Sch.	1	2	Valerie	139	97	106.4	25.0	11.8	1910	Essex, Mass.	do	George W. Nelson.
208253	L. B. R. W.	Sch.	1	2	Elk	123	83	102.0	24.7	11.2	1910	do	do	Atlantic Maritime Co.
208259	L. B. S. C.	St. s.	1	2	GENERAL HUBBARD.	2,183	1,396	158.0	42.1	19.0	1910	Long Beach, Cal.	New York, N. Y.	Hubbard S. S. Co.
208268	L. B. S. D.	St. s.	1	2	ELM CITY	379	249	118.2	27.0	11.3	1910	Port Richmond, N. Y	New Haven, Conn.	Long Island Navigation Co.
208276	L. B. S. F.	Sch.	2	4	Lydia McLellan Baxter.	1,352	1,153	209.2	40.3	21.8	1911	Bath, Me.	Bath, Me.	G. G. Deering Co.
208278	L. B. S. H.	St. s.	2	2	SIOUX	461	266	148.3	24.2	14.8	1910	Seattle, Wash.	Pt. Townsend, Wash.	Inland Navigation Co.
208275	L. B. S. J.	St. s.	1	2	NEPTUNE	237	161	113.2	24.0	12.1	1911	Baltimore, Md.	Baltimore, Md.	Curtis Bay Towing Co.
208282	L. B. S. M.	St. s.	1	0	P. R. R. No. 35 †	375	255	106.5	32.0	15.0	1911	Wilmington, Del.	Perth Amboy, N. J.	Pennsylvania R. R. Co.
208288	L. B. S. P.	St. s.	3	1	MADISON ⊙	3,734	2,406	353.3	42.1	16.8	1911	Newport News, Va.	New York, N. Y.	Old Dominion S. S. Co.
208289	L. B. S. Q.	*Sch.	1	2	Monocacy	973	904	202.2	40.1	14.4	1911	Elkton, Md.	Baltimore, Md.	P. Dougherty Co.
208330	L. B. S. V.	St. s.	2	2	COROZAL	3,063	1,942	335.0	46.8	22.7	1911	Newport News, Va.	New York, N. Y.	New York and Porto Rico S. S. Co.
208322	L. B. S. W.	St. s.	1	2	Independent	263	151	125.5	25.8	11.4	1911	Tacoma, Wash.	Seattle, Wash.	Welding & Independent Fisheries Co.
208367	L. B. T. C.	St. s.	2	2	MONTOSO	3,063	1,942	335.0	46.8	22.7	1911	Newport News, Va.	New York, N. Y.	New York & Porto Rico S. S. Co.
208373	L. B. T. D.	St. s.	2	3	WM. F. HERRIN ⊙	4,938	3,143	378.0	52.1	29.5	1911	do	San Francisco, Cal.	Associated Oil Co.
208377	L. B. T. F.	St. s.	2	0	NORTHLAND	2,055	1,205	291.2	51.0	18.0	1911	Wilmington, Del.	Washington, D. C.	Norfolk & Washington Steamboat Co.
208378	L. B. T. G.	St. s.	2	0	CITY OF BALTIMORE. ⊙	2,379	1,617	297.5	46.5	16.2	1911	Sparrow Point, Md.	Baltimore, Md.	Mercantile Trust & Deposit Co.
208381	L. B. T. H.	St. s.	3	2	SUWANNEE ⊙	3,648	2,300	309.1	46.2	19.3	1911	Camden, N. J.	Boston, Mass.	State Street Trust Co.
208398	L. B. T. J.	St. s.	1	0	THE BARNETT	194	132	111.0	21.7	11.5	1911	do	Jacksonville, Fla.	Jacksonville Towing & Wrecking Co.
208399	L. B. T. K.	St. s.	1	2	SANKATY	677	342	187.5	38.2	11.3	1911	Quincy, Mass.	New Bedford, Mass.	New Bedford, Marthas Vineyard & Nantucket Steamboat Co.
208414	L. B. T. M.	St. s.	2	0	CITY OF NORFOLK ⊙	2,379	1,617	297.5	46.5	16.2	1911	Sparrow Point, Md.	Baltimore, Md.	Mercantile Trust & Deposit Co.
208426	L. B. T. N.	*Sch.	1	3	NUMBER TWENTY-SEVEN.	1,290	1,290	207.3	34.6	20.5	1911	Camden, N. J.	do	Consolidation Coal Co.
208428	L. B. T. P.	Sch.	1	2	Jorgina	103	62	103.3	22.6	10.4	1911	Essex, Mass.	Gloucester, Mass.	Victor P. Oliver.
208451	L. B. T. Q.	St. s.	1	2	Merida	628	359	182.0	34.2	13.4	1911	Bath, Me.	Wilmington, Del.	Atlantic & Caribbean Steam Navigation Co.
208473	L. B. T. V.	Ga. s.	1	1	CAPTAIN COLLIER	128	78	90.8	22.0	8.9	1911	Philadelphia, Pa.	Port Arthur, Tex.	Gulf Refining Co.
208500	L. B. V. C.	St. s.	1	2	NAVAJO ⊙	2,755	1,711	258.0	42.1	19.0	1911	Long Beach, Cal.	San Francisco, Cal.	Western Steam Navigation Co.
208506	L. B. V. F.	Sch.	1	3	George N. Reed	493	429	156.5	35.1	13.4	1911	Seaford, Del.	Seaford, Del.	Harry M. Bell.

† Steel vessel.

SEAGOING VESSELS, ARRANGED IN THE ORDER OF SIGNAL LETTERS—Continued.

[Steel vessels in SMALL CAPITALS, iron vessels in *italics*.]

Official No.	Signal letters.	Rig.	Decks.	Masts.	Name of vessel.	Gross tonnage.	Net tonnage.	Length.	Breadth.	Depth.	When built.	Where built.	Home port (where permanent document issues).	Name of managing or principal owner.
								Feet.	*Feet.*	*Feet.*				
208533	L. B. V. G.	St. s	3	2	SOMERSET.....⊙	3,648	2,300	309.1	46.2	19.3	1911	Camden, N. J.....	Boston, Mass.....	State Street Trust Co.
208553	L. B. V. J.	St. s.	1	2	CREST.....	244	113	114.3	22.5	11.6	1911	Quincy, Mass.....	.....do.....	Bay State Fishing Co.
208616	L. B. V. P.	St. s.	1	0	MOOSEHEAD.....	677	324	185.3	35.8	13.9	1911	Bath, Me.....	Portland, Me.....	Maine Central R. R. Co.
208631	L. B. V. R.	St. s.	1	1	J. A. Palmer, jr.....	282	192	144.4	22.5	11.2	1911	Wilmington, Del....	Tappahannock, Va.	C. E. Davis Packing Co.
208640	L. B. V. S.	Sch.	1	2	Gov. Foss.....	130	88	105.9	24.6	10.8	1911	Essex, Mass.....	Gloucester, Mass....	Fred J. Thompson.
208698	L. B. W. C.	St. s.	1	1	Martin J. Marran....	308	144	155.6	23.1	12.9	1911	Rockland, Me.....	Greenport, N. Y....	Atlantic Fertilizer & Oil Co.
208705	L. B. W. D.	Ga. s.	1	0	Bayocean.....	148	87	130.1	18.7	7.9	1911	Portland, Oreg.....	Portland, Oreg.....	T. B. Potter Realty Co. (Inc.).
208718	L. B. W. H.	Ga. s.	1	2	Tillamook.....	281	233	119.0	28.4	11.0	1911	North Bend, Oreg...	Astoria, Oreg.....	Nehalem & South Coast Transpn. Co.
208756	L. B. W. N.	St. s.	1	2	MORAN.....	120	77	87.3	18.0	11.4	1911	Seattle, Wash.....	Seattle, Wash.....	American Pacific Whaling Co.
208757	L. B. W. P.	St. s.	1	2	PATERSON.....	120	77	87.3	18.0	11.4	1911	.....do.....	.....do.....	Do.
208805	L. B. W. Q.	St. s.	1	2	W. L. Messick.....	243	165	125.3	23.5	11.0	1911	Norfolk, Va.....	Tappahannock, Va..	Carters Creek Fish Guano Co.
208887	L. C. B. D.	St. s.	1	1	Herbert N. Edwards	323	145	155.6	23.1	12.9	1911	Rockland, Me.....	Greenport, N. Y....	Atlantic Fertilizer & Oil Co.
208889	L. C. B. H.	St. s.	1	2	HILTON.....	3,102	2,423	313.5	46.0	22.0	1911	Newport News, Va..	New York, N. Y....	A. H. Bull S. S. Co.
208905	L. C. B. K.	Sch.	1	2	Adeline.....	98	58	99.6	22.6	10.2	1911	Gloucester, Mass....	Gloucester, Mass....	Frank Enos Brown.
208911	L. C. B. M.	St. s.	2	2	ISABELA.....	3,063	1,942	335.0	46.8	22.7	1911	Newport News, Va..	New York, N. Y....	New York & Porto Rico S. S. Co.
208918	L. C. B. N.	St. s.	1	1	Rollin E. Mason....	323	145	155.6	23.1	12.9	1911	Essex, Mass.....	Greenport, N. Y....	Atlantic Fertilizer & Oil Co.
208931	L. C. B. P.	Sch.	1	2	Laverna.....	141	95	106.1	25.2	12.0	1911	.....do.....	Gloucester, Mass....	Albert L. Larkin.
208984	L. C. B. S.	Ga. s.	1	3	George B. Cluett....	210	155	113.3	25.9	11.0	1911	Tottenville, N. Y...	New York, N. Y....	Grenfell Assn. of America.
208989	L. C. B. V.	St. s.	2	2	PERFECTION.....⊙	2,209	1,150	250.0	43.0	23.0	1911	Cleveland, Ohio.....	.....do.....	Standard Oil Co.
209000	L. C. B. W.	Ga. s.	1	2	Patsy.....	155	113	96.6	24.6	7.6	1911	North Bend, Oreg...	Astoria, Oreg.....	Nehalem & South Coast Transpn. Co.
209001	L. C. D. B.	St. s.	1	2	PENOBSCOT.....	2,294	1,666	247.0	43.7	28.4	1911	Ecorse, Mich.....	Philadelphia, Pa....	Philadelphia Trust, Safe Deposit & Insurance Co.
209002	L. C. D. F.	St. s.	1	2	SEACONNET.....	2,294	1,666	247.0	43.7	28.4	1911	.....do.....	.....do.....	Do.
209020	L. C. D. G.	*Sch.	1	3	Helen.....	1,285	1,153	228.5	37.5	19.3	1911	Bath, Me.....	Boston, Mass.....	Commercial Towboat Co.
209052	L. C. D. J.	Sch.	1	2	Moana.....	200	182	114.1	28.8	9.1	1911	San Francisco, Cal..	San Francisco, Cal..	J. G. Berude.
209055	L. C. D. K.	Sch.	2	4	Montrose W. Houck	1,104	903	191.1	39.0	19.0	1911	Bath, Me.....	Bath, Me.....	G. G. Deering Co.
209062	L. C. D. M.	Sch.	2	3	Reedville.....	235	212	130.0	26.3	8.8	1911	Pocomoke City, Md.	Wilmington, Del....	Thomas J. Marshall.
209076	L. C. D. Q.	St. s.	1	2	SUFFOLK.....	4,718	2,868	365.7	50.1	28.1	1911	Camden, N. J.....	Boston, Mass.....	Coastwise S. S. Co.
209117	L. C. D. V.	St. s.	1	2	Willamette.....⊙	903	555	194.7	40.0	15.2	1911	Fairhaven, Cal.....	San Francisco, Cal...	Willamette S. S. Co.
209123	L. C. D. W.	*Sch.	1	2	Alabama.....	881	828	201.4	35.0	14.7	1911	Elkton, Md.....	Baltimore, Md.....	P. Dougherty Co.
209184	L. C. F. B.	Sch.	1	3	Granville R. Bacon..	385	339	133.6	31.6	11.8	1911	Bethel, Del.....	Seaford, Del.....	Orlando V. Wootten.
209191	L. C. F. D.	St. s.	1	2	F. J. LISMAN.....	2,294	1,666	247.0	43.7	28.4	1911	Ecorse, Mich.....	Philadelphia, Pa....	Philadelphia Trust, Safe Deposit & Insurance Co.
209192	L. C. F. G.	St. s.	1	2	M. E. HARPER.....	2,294	1,666	247.0	43.7	28.4	1911	.....do.....	.....do.....	Do.
209241	L. C. F. H.	*Sch.	1	2	Eugenia Hooper....	730	688	198.6	32.1	12.7	1911	Chesapeake City, Md	Wilmington, Del....	Eastern Transpn. Co
209252	L. C. F. J.	Sch.	1	3	Edward R. Smith...	565	492	158.2	34.5	14.1	1911	Phippsburg, Me.....	Boston, Mass.....	Chas. F. Webb.
209333	L. C. F. R.	St. s.	1	0	Saturn.....	125	65	82.6	23.5	11.1	1911	Boston, Mass.....	.....do.....	Boston Towboat Co.
209335	L. C. F. S.	St. s.	2	2	BORINQUEN.....⊙	2,551	1,992	247.0	43.7	29.3	1911	Ecorse, Mich.....	Wilmington, Del....	Ocean Freight Line (Inc.).
209336	L. C. F. T.	St. s.	2	2	GRAYSON.....⊙	2,551	1,992	247.0	43.7	29.3	1911	.....do.....	.....do.....	Do.
209352	L. C. F. V.	St. s.	2	2	EOCENE.....⊙	2,217	1,156	250.0	43.0	23.0	1911	Cleveland, Ohio.....	New York, N. Y....	Standard Oil Co. of New York.
209388	L. C. G. B.	St. s.	1	3	NEWTON.....	5,194	3,272	389.0	54.6	28.0	1911	Quincy, Mass.....	Boston, Mass.....	New England Coal & Coke Co.
209401	L. C. G. D.	St. s.	2	2	KILAUEA.....	1,338	806	240.6	36.1	17.0	1911	San Francisco, Cal..	Honolulu, Hawaii...	Inter-Island Steam Navigation Co. (Ltd.).
209403	L. C. G. F.	*Sch.	1	4	Fall River.....	1,759	1,545	262.4	44.1	19.5	1911	Bath, Me.....	Fall River, Mass....	Staples Transportation Co.
209876	L. C. G. H.	St. s.	1	2	STAR 1.....	196	133	106.1	21.2	13.0	1912	Seattle, Wash.....	Ketchikan, Alaska..	United States Whaling Co.
209439	L. C. G. J.	St. s.	1	2	Daisy Gadsby.....	818	478	189.5	41.1	14.3	1911	Hoquiam, Wash....	San Francisco, Cal..	Daisy Gadsby Steamship Co.
209459	L. C. G. K.	Sch.	1	2	Alabama.....	120	120	94.4	24.7	12.0	1911	Essex, Mass.....	Mobile, Ala.....	John A. Dorgan.
209464	L. C. G. N.	St. s.	1	0	SLATINGTON.....	221	150	95.1	25.0	12.2	1911	Port Richmond, N. Y.	New York, N. Y....	Lehigh Valley Transportation Co.
209476	L. C. G. Q.	St. s.	2	2	LYDONIA.....	497	338	181.0	26.0	17.0	1911	Wilmington, Del....	Chicago, Ill.....	William A. Lydon.
209480	L. C. G. R.	St. s.	1	2	SURF.....	252	119	117.8	22.5	11.6	1911	Quincy, Mass.....	Boston, Mass.....	Bay State Fishing Co.
209481	L. C. G. S.	St. s.	1	2	SWELL.....	252	119	117.8	22.5	11.6	1911	.....do.....	.....do.....	Do.
209494	L. C. G. T.	St. s.	1	0	PETROLEUM II.....	229	139	111.0	21.5	11.5	1911	Alameda, Cal.....	San Francisco, Cal..	Standard Oil Co.
209518	L. C. H. B.	St. s.	1	1	CASPIAN.....	125	85	80.6	21.6	10.2	1912	Camden, N. J.....	Philadelphia, Pa....	P. F. Martin.
209563	L. C. H. J.	*Sch.	1	4	Chatham.....	1,812	1,581	263.5	44.3	19.7	1912	Bath, Me.....	Fall River, Mass....	Staples Transportation Co.
209565	L. C. H. K.	St. s.	1	3	A. M. Simpson.....	774	465	193.0	42.5	13.6	1911	North Bend, Oreg...	San Francisco, Cal..	Simpson Lumber Co. (Inc.).
209568	L. C. H. M.	*Sch.	1	2	Harry F. Hooper....	726	680	199.0	32.0	12.7	1912	Chesapeake City, Md.	Wilmington, Del....	Eastern Transportation Co.

SEAGOING VESSELS, ARRANGED IN THE ORDER OF SIGNAL LETTERS—Continued.

[Steel vessels in SMALL CAPITALS, iron vessels in *italics*.]

Official No.	Signal letters.	Rig.	Decks.	Masts.	Name of vessel.	Gross tonnage.	Net tonnage.	Length.	Breadth.	Depth.	When built.	Where built.	Home port (where permanent document issues).	Name of managing or principal owner.
								Feet.	*Feet.*	*Feet.*				
209655	L. C. H. P.	St. s.	2	2	CORDOVA.....⊙	2,273	1,406	238.7	41.2	20.9	1912	Wilmington, Del....	.....do.....	Harlan & Hollingsworth Corporation.
209700	L. C. H. R.	St. s.	1	2	STAR No. 2.....	143	97	96.1	19.5	12.3	1912	Seattle, Wash.....	Ketchikan, Alaska..	United States Whaling Co.
209701	L. C. H. S.	St. s.	1	2	STAR No. 3.....	143	97	96.1	19.5	12.3	1912	.....do.....	.....do.....	Do.
209709	L. C. H. T.	St. s.	2	2	KODIAK.....	146	99	100.0	19.2	12.4	1912	.....do.....	St. Paul, Minn.....	Alaska Whaling Co.
209710	L. C. H. V.	St. s.	2	2	UNIMAK.....	146	99	100.0	19.2	12.4	1912	.....do.....	.....do.....	Do.
209721	L. C. H. W.	*Sch.	1	4	Mount Hope.....	1,801	1,584	264.7	44.1	19.6	1912	Bath, Me.....	Fall River, Mass....	Staples Transportation Co.
209730	L. C. J. B.	St. s.	2	2	YAGUEZ.....⊙	2,551	1,992	247.0	43.7	29.3	1912	Ecorse, Mich.....	Wilmington, Del....	Ocean Freight Line (Inc.).
209735	L. C. J. D.	St. s.	1	1	B. H. B. Hubbard, jr.	276	142	141.5	22.8	11.3	1912	Wilmington, Del....	Tappahannock, Va..	Taft Fish Co.
209741	L. C. J. F.	St s.	2	2	BAYAMON.....⊙	2,551	1,992	247.0	43.7	29.3	1912	Ecorse, Mich.....	Wilmington, Del....	Ocean Freight Line (Inc.).
209778	L. C. J. G.	St. s.	1	1	W. T. James.....	276	142	141.5	22.8	11.3	1912	Wilmington, Del....	Tappahannock, Va..	Taft Fish Co.
209822	L. C. J. K.	St. p.	1	0	ROSE STANDISH.....	993	504	205.4	34.5	11.4	1912	.....do.....	Boston, Mass.....	Nantasket Beach Steamboat Co.
209871	L. C. J. R.	St. s.	2	1	ATLANTIC CITY.....	927	630	180.1	28.4	12.5	1912	Port Richmond, N. Y.	Somers Point, N. J.	Atlantic City Transportation Co.
209852	L. C. J. S.	St. s.	1	1	ABERDEEN.....	116	59	88.0	19.0	11.5	1912	Seattle, Wash.....	Seattle, Wash.....	American Pacific Whaling Co.
209878	L. C. J. T.	St. s.	1	1	Warren J. Courtney.	276	141	143.0	23.3	11.0	1912	Wilmington, Del....	Tappahannock, Va..	C. E. Davis Packing Co.
209908	L. C. K. B.	St s.	3	2	HENRY WILLIAMS..	1,861	1,392	229.0	39.1	20.1	1912	.....do.....	Baltimore, Md.....	Mercantile Trust & Deposit Co.
209954	L. C. K. F.	St. s.	1	1	City of Lewes.....	254	125	136.0	23.7	11.3	1912	Milford, Del.....	Wilmington, Del....	Lewes Fisheries Co. (Lewes, Del.).
209976	L. C. K. H.	St. s.	1	1	Amagansett.....	390	172	151.6	24.1	13.0	1912	Rockland, Me.....	Greenport, N. Y....	Charles A. Sickler & Bro.
209981	L. C. K. J.	Sch.	1	4	William C. May.....	710	607	180.3	37.1	14.0	1912	Bath, Me.....	Philadelphia, Pa....	John C. Davis.
210004	L. C. K. Q.	St. s.	2	2	EVELYN.....⊙	3,140	2,443	313.6	46.1	22.9	1912	Newport News, Va..	New York, N. Y....	A. H. Bull Steamship Co.
210028	L. C. K. R.	St. s.	1	1	Frank Somers.....	309	145	144.4	24.2	9.8	1912	Wilmington, Del....	Wilmington, Del....	Harlan & Hollingsworth Corporation.
210133	L. C. K. W.	St. s.	2	2	SOL DUC.....	1,085	667	189.0	31.5	22.6	1912	Seattle, Wash.....	Seattle, Wash.....	Seattle Construction & Dry Dock Co.
210190	L. C. M. D.	St. s.	1	1	Long Island.....	390	167	151.6	24.1	13.0	1912	Rockland, Me.....	Greenport, N. Y....	Atlantic Fertilizer & Oil Co.

SIGNAL LETTERS AWARDED FROM JULY 1 TO SEPTEMBER 19, 1912.

210255	L. C. M. H.	Sch.	1	4	Dustin G. Creasy....	862	726	182.3	38.2	15.0	1912	Bath, Me.....	Bath, Me.....	Samuel R. Percy.
210272	L. C. M. J.	St. s.	1	2	SPARTAN.....	226	154	105.9	25.1	11.1	1912	Baltimore, Md.....	Hartford, Conn.....	Hartford & New York Transportation Co.
210273	L. C. M. K.	*Sch.	1	3	Yardley.....	963	876	195.0	35.0	17.6	1912	Noank, Conn.....	Philadelphia, Pa....	Reading Co.
210278	L. C. M. N.	St. s.	2	2	CAROLYN.....⊙	3,140	2,443	313.6	46.1	22.9	1912	Newport News, Va..	New York, N. Y....	A. H. Bull Steamship Co.
210287	L. C. M. P.	St. s.	2	2	ROBERT M. THOMPSON.	2,551	1,992	247.0	43.7	29.3	1912	Ecorse, Mich.....	Philadelphia, Pa....	Girard Trust Co., Trustee.
210291	L. C. M. Q.	St. s.	1	2	COLUMBIA.....⊙	1,923	1,188	238.7	41.2	20.8	1912	Wilmington, Del....	Wilmington, Del....	Harlan & Hollingsworth Corporation.
210331	L. C. M. R.	St. s.	1	1	Henlopen.....	254	125	136.0	23.7	11.3	1912	Milford, Del.....	.....do.....	Lewes Fisheries Co. (Lewes, Del.).
210334	L. C. M. S.	St. s.	1	1	Eureka.....	471	306	149.8	35.0	12.5	1912	Bath, Me.....	Portland, Me.....	Rowe Bros. Co.
210368	L. C. N. B.	St. s.	2	2	A. A. RAVEN.....	2,551	1,992	247.0	43.7	29.3	1912	Ecorse, Mich.....	Philadelphia, Pa....	Girard Trust Co., Trustee.
210374	L. C. N. D.	St. s.	2	3	CAMINO.....⊙	3,308	2,086	296.5	43.9	28.5	1912	Long Beach, Cal....	Los Angeles, Cal....	Craig Ship Building Co. (Long Beach, Cal.).
210379	L. C. N. F.	St. s.	1	2	Speedwell.....	914	874	192.6	42.0	12.2	1912	North Bend, Oreg...	San Francisco, Cal..	A. F. Estabrook.
210389	L. C. N. G.	*Sch..	1	3	Leesport.....	963	876	195.0	35.0	17.6	1912	Noank, Conn.....	Philadelphia, Pa....	Reading Co.
210392	L. C. N. H.	Sch..	1	2	Necanicum.....	657	657	178.5	39.0	13.3	1912	Fairhaven, Cal.....	New York, N. Y....	Hammond Lumber Co.
210378	L. C. N. J.	St. s.	2	2	POTLATCH.....	575	325	150.0	26.8	16.8	1912	Seattle, Wash.....	Port Townsend, Wash.	Seattle Construction & Dry Dock Co.
210411	L. C. N. K.	*Sch..	1	3	Maurice R. Shaw....	803	803	200.0	35.0	12.4	1912	Chesapeake City, Md.	Philadelphia, Pa....	L. B. Shaw.
210477	L. C. N. P.	Sch.	1	3	Edwin G. Farrar....	556	484	156.2	34.6	14.2	1912	Phippsburg, Me.....	Boston, Mass.....	Rogers & Webb.
201507	L. C. N. Q.	St. s.	1	2	Davenport.....	853	821	200.0	40.0	14.5	1912	North Bend, Oreg..	San Francisco, Cal..	J. O. Davenport.
210514	L. C. N. R.	St. s.	2	2	GULFOIL.....⊙	5,188	3,202	383.0	41.2	30.0	1912	Camden, N. J	Port Arthur, Tex ..	Gulf Refining Co.
210519	L. C. N. T.	St. s.	2	3	RAYO.....	3,663	2,223	321.7	46.2	27.5	1912	.....do	New York, N. Y....	Standard Oil Co. of New York.
210534	L. C. N. V.	St. s.	3	2	MINNESOTAN	6,655	4,067	407.7	53.7	28.1	1912	Sparrow Point, Md..	Baltimore, Md.....	Maryland Steel Co.
210550	L. C. N. W.	St. s.	2	2	RUBY.....	2,551	1,992	207.0	43.7	29.3	1912	Ecorse, Mich.....	Philadelphia, Pa....	Girard Trust Co., Trustee.
210570	L. C. P. D.	*Sch.	1	3	Rahn.....	932	794	194.5	34.4	17.5	1912	Bath, Me	.....do	Lehigh Coal & Nav. Co.
210542	L. C. P. F.	St. s.	2	2	STARR .....⊙	371	187	130.2	25.8	14.0	1912	Seattle, Wash.....	Seattle, Wash	San Juan Fishing & Packing Co.

SEAGOING VESSELS, ARRANGED IN THE ORDER OF SIGNAL LETTERS—Continued.

[Steel vessels in SMALL CAPITALS, iron vessels in *italics*.]

Official No.	Signal letters.	Rig.	Decks.	Masts.	Name of vessel.	Gross tonnage.	Net tonnage.	Length.	Breadth.	Depth.	When built.	Where built.	Home port (where permanent document issues).	Name of managing or principal owner.
								Feet.	*Feet.*	*Feet.*				
208533	L. B. V. G.	St. s	3	2	SOMERSET.....⊙	3,648	2,300	309.1	46.2	19.3	1911	Camden, N. J.....	Boston, Mass.....	State Street Trust Co.
208553	L. B. V. J.	St. s.	1	2	CREST.....	244	113	114.3	22.5	11.6	1911	Quincy, Mass.....	.....do.....	Bay State Fishing Co.
208616	L. B. V. P.	St. s.	1	0	MOOSEHEAD.....	677	324	185.3	35.8	13.9	1911	Bath, Me.....	Portland, Me.....	Maine Central R. R. Co.
208631	L. B. V. R.	St. s.	1	1	J. A. Palmer, jr.....	282	192	144.4	22.5	11.2	1911	Wilmington, Del....	Tappahannock, Va.	C. E. Davis Packing Co.
208640	L. B. V. S.	Sch.	1	2	Gov. Foss.....	130	88	105.9	24.6	10.8	1911	Essex, Mass.....	Gloucester, Mass....	Fred J. Thompson.
208698	L. B. W. C.	St. s.	1	1	Martin J. Marran....	308	144	155.6	23.1	12.9	1911	Rockland, Me.....	Greenport, N. Y....	Atlantic Fertilizer & Oil Co.
208705	L. B. W. D.	Ga. s.	1	0	Bayocean.....	148	87	130.1	18.7	7.9	1911	Portland, Oreg.....	Portland, Oreg.....	T. B. Potter Realty Co. (Inc.).
208718	L. B. W. H.	Ga. s.	1	2	Tillamook.....	281	233	119.0	28.4	11.0	1911	North Bend, Oreg...	Astoria, Oreg.....	Nehalem & South Coast Transpn. Co.
208756	L. B. W. N.	St. s.	1	2	MORAN.....	120	77	87.3	18.0	11.4	1911	Seattle, Wash.....	Seattle, Wash.....	American Pacific Whaling Co.
208757	L. B. W. P.	St. s.	1	2	PATERSON.....	120	77	87.3	18.0	11.4	1911	.....do.....	.....do.....	Do.
208805	L. B. W. Q.	St. s.	1	2	W. L. Messick.....	243	165	125.3	23.5	11.0	1911	Norfolk, Va.....	Tappahannock, Va..	Carters Creek Fish Guano Co.
208887	L. C. B. D.	St. s.	1	1	Herbert N. Edwards	323	145	155.6	23.1	12.9	1911	Rockland, Me.....	Greenport, N. Y....	Atlantic Fertilizer & Oil Co.
208889	L. C. B. H.	St. s.	1	2	HILTON.....	3,102	2,423	313.5	46.0	22.0	1911	Newport News, Va..	New York, N. Y....	A. H. Bull S. S. Co.
208905	L. C. B. K.	Sch.	1	2	Adeline.....	98	58	99.6	22.6	10.2	1911	Gloucester, Mass....	Gloucester, Mass....	Frank Enos Brown.
208911	L. C. B. M.	St. s.	2	2	ISABELA.....	3,063	1,942	335.0	46.8	22.7	1911	Newport News, Va..	New York, N. Y....	New York & Porto Rico S. S. Co.
208918	L. C. B. N.	St. s.	1	1	Rollin E. Mason....	323	145	155.6	23.1	12.9	1911	Essex, Mass.....	Greenport, N. Y....	Atlantic Fertilizer & Oil Co.
208931	L. C. B. P.	Sch.	1	2	Laverna.....	141	95	106.1	25.2	12.0	1911	.....do.....	Gloucester, Mass....	Albert L. Larkin.
208984	L. C. B. S.	Ga. s.	1	3	George B. Cluett....	210	155	113.3	25.9	11.0	1911	Tottenville, N. Y...	New York, N. Y....	Grenfell Assn. of America.
208989	L. C. B. V.	St. s.	2	2	PERFECTION.....⊙	2,209	1,150	250.0	43.0	23.0	1911	Cleveland, Ohio.....	.....do.....	Standard Oil Co.
209000	L. C. B. W.	Ga. s.	1	2	Patsy.....	155	113	96.6	24.6	7.6	1911	North Bend, Oreg...	Astoria, Oreg.....	Nehalem & South Coast Transpn. Co.
209001	L. C. D. B.	St. s.	1	2	PENOBSCOT.....	2,294	1,666	247.0	43.7	28.4	1911	Ecorse, Mich.....	Philadelphia, Pa....	Philadelphia Trust, Safe Deposit & Insurance Co.
209002	L. C. D. F.	St. s.	1	2	SEACONNET.....	2,294	1,666	247.0	43.7	28.4	1911	.....do.....	.....do.....	Do.
209020	L. C. D. G.	*Sch.	1	3	Helen.....	1,285	1,153	228.5	37.5	19.3	1911	Bath, Me.....	Boston, Mass.....	Commercial Towboat Co.
209052	L. C. D. J.	Sch.	1	2	Moana.....	200	182	114.1	28.8	9.1	1911	San Francisco, Cal..	San Francisco, Cal..	J. G. Berude.
209055	L. C. D. K.	Sch.	2	4	Montrose W. Houck	1,104	903	191.1	39.0	19.0	1911	Bath, Me.....	Bath, Me.....	G. G. Deering Co.
209062	L. C. D. M.	Sch.	2	3	Reedville.....	235	212	130.0	26.3	8.8	1911	Pocomoke City, Md.	Wilmington, Del....	Thomas J. Marshall.
209076	L. C. D. Q.	St. s.	1	2	SUFFOLK.....	4,718	2,868	365.7	50.1	28.1	1911	Camden, N. J.....	Boston, Mass.....	Coastwise S. S. Co.
209117	L. C. D. V.	St. s.	1	2	Willamette.....⊙	903	555	194.7	40.0	15.2	1911	Fairhaven, Cal.....	San Francisco, Cal...	Willamette S. S. Co.
209123	L. C. D. W.	*Sch.	1	2	Alabama.....	881	828	201.4	35.0	14.7	1911	Elkton, Md.....	Baltimore, Md.....	P. Dougherty Co.
209184	L. C. F. B.	Sch.	1	3	Granville R. Bacon..	385	339	133.6	31.6	11.8	1911	Bethel, Del.....	Seaford, Del.....	Orlando V. Wootten.
209191	L. C. F. D.	St. s.	1	2	F. J. LISMAN.....	2,294	1,666	247.0	43.7	28.4	1911	Ecorse, Mich.....	Philadelphia, Pa....	Philadelphia Trust, Safe Deposit & Insurance Co.
209192	L. C. F. G.	St. s.	1	2	M. E. HARPER.....	2,294	1,666	247.0	43.7	28.4	1911	.....do.....	.....do.....	Do.
209241	L. C. F. H.	*Sch.	1	2	Eugenia Hooper....	730	688	198.6	32.1	12.7	1911	Chesapeake City, Md	Wilmington, Del....	Eastern Transpn. Co
209252	L. C. F. J.	Sch.	1	3	Edward R. Smith...	565	492	158.2	34.5	14.1	1911	Phippsburg, Me.....	Boston, Mass.....	Chas. F. Webb.
209333	L. C. F. R.	St. s.	1	0	Saturn.....	125	65	82.6	23.5	11.1	1911	Boston, Mass.....	.....do.....	Boston Towboat Co.
209335	L. C. F. S.	St. s.	2	2	BORINQUEN.....⊙	2,551	1,992	247.0	43.7	29.3	1911	Ecorse, Mich.....	Wilmington, Del....	Ocean Freight Line (Inc.).
209336	L. C. F. T.	St. s.	2	2	GRAYSON.....⊙	2,551	1,992	247.0	43.7	29.3	1911	.....do.....	.....do.....	Do.
209352	L. C. F. V.	St. s.	2	2	EOCENE.....⊙	2,217	1,156	250.0	43.0	23.0	1911	Cleveland, Ohio.....	New York, N. Y....	Standard Oil Co. of New York.
209388	L. C. G. B.	St. s.	1	3	NEWTON.....	5,194	3,272	389.0	54.6	28.0	1911	Quincy, Mass.....	Boston, Mass.....	New England Coal & Coke Co.
209401	L. C. G. D.	St. s.	2	2	KILAUEA.....	1,338	806	240.6	36.1	17.0	1911	San Francisco, Cal..	Honolulu, Hawaii...	Inter-Island Steam Navigation Co. (Ltd.).
209403	L. C. G. F.	*Sch.	1	4	Fall River.....	1,759	1,545	262.4	44.1	19.5	1911	Bath, Me.....	Fall River, Mass....	Staples Transportation Co.
209876	L. C. G. H.	St. s.	1	2	STAR 1.....	196	133	106.1	21.2	13.0	1912	Seattle, Wash.....	Ketchikan, Alaska..	United States Whaling Co.
209439	L. C. G. J.	St. s.	1	2	Daisy Gadsby.....	818	478	189.5	41.1	14.3	1911	Hoquiam, Wash....	San Francisco, Cal..	Daisy Gadsby Steamship Co.
209459	L. C. G. K.	Sch.	1	2	Alabama.....	120	120	94.4	24.7	12.0	1911	Essex, Mass.....	Mobile, Ala.....	John A. Dorgan.
209464	L. C. G. N.	St. s.	1	0	SLATINGTON.....	221	150	95.1	25.0	12.2	1911	Port Richmond, N. Y.	New York, N. Y....	Lehigh Valley Transportation Co.
209476	L. C. G. Q.	St. s.	2	2	LYDONIA.....	497	338	181.0	26.0	17.0	1911	Wilmington, Del....	Chicago, Ill.....	William A. Lydon.
209480	L. C. G. R.	St. s.	1	2	SURF.....	252	119	117.8	22.5	11.6	1911	Quincy, Mass.....	Boston, Mass.....	Bay State Fishing Co.
209481	L. C. G. S.	St. s.	1	2	SWELL.....	252	119	117.8	22.5	11.6	1911	.....do.....	.....do.....	Do.
209494	L. C. G. T.	St. s.	1	0	PETROLEUM II.....	229	139	111.0	21.5	11.5	1911	Alameda, Cal.....	San Francisco, Cal..	Standard Oil Co.
209518	L. C. H. B.	St. s.	1	1	CASPIAN.....	125	85	80.6	21.6	10.2	1912	Camden, N. J.....	Philadelphia, Pa....	P. F. Martin.
209563	L. C. H. J.	*Sch.	1	4	Chatham.....	1,812	1,581	263.5	44.3	19.7	1912	Bath, Me.....	Fall River, Mass....	Staples Transportation Co.
209565	L. C. H. K.	St. s.	1	3	A. M. Simpson.....	774	465	193.0	42.5	13.6	1911	North Bend, Oreg...	San Francisco, Cal..	Simpson Lumber Co. (Inc.).
209568	L. C. H. M.	*Sch.	1	2	Harry F. Hooper....	726	680	199.0	32.0	12.7	1912	Chesapeake City, Md.	Wilmington, Del....	Eastern Transportation Co.

SEAGOING VESSELS, ARRANGED IN THE ORDER OF SIGNAL LETTERS—Continued.

[Steel vessels in SMALL CAPITALS, iron vessels in *italics*.]

Official No.	Signal letters.	Rig.	Decks.	Masts.	Name of vessel.	Gross tonnage.	Net tonnage.	Length.	Breadth.	Depth.	When built.	Where built.	Home port (where permanent document issues).	Name of managing or principal owner.
								Feet.	*Feet.*	*Feet.*				
209655	L.C.H.P.	St. s.	2	2	CORDOVA.....⊙	2,273	1,406	238.7	41.2	20.9	1912	Wilmington, Del....	.....do	Harlan & Hollingsworth Corporation.
209700	L.C.H.R.	St. s.	1	2	STAR No. 2.....	143	97	96.1	19.5	12.3	1912	Seattle, Wash.....	Ketchikan, Alaska..	United States Whaling Co.
209701	L.C.H.S.	St. s.	1	2	STAR No. 3.....	143	97	96.1	19.5	12.3	1912	.....do.....	.....do.....	Do.
209709	L.C.H.T.	St. s.	2	2	KODIAK.....	146	99	100.0	19.2	12.4	1912	.....do.....	St. Paul, Minn.....	Alaska Whaling Co.
209710	L.C.H.V.	St. s.	2	2	UNIMAK.....	146	99	100.0	19.2	12.4	1912	.....do.....	.....do.....	Do.
209721	L.C.H.W.	*Sch.	1	4	Mount Hope.....	1,801	1,584	264.7	44.1	19.6	1912	Bath, Me.....	Fall River, Mass....	Staples Transportation Co.
209730	L.C.J.B.	St. s.	2	2	YAGUEZ.....⊙	2,551	1,992	247.0	43.7	29.3	1912	Ecorse, Mich.....	Wilmington, Del....	Ocean Freight Line (Inc.).
209735	L.C.J.D.	St. s.	1	1	B.H.B.Hubbard, jr.	276	142	141.5	22.8	11.3	1912	Wilmington, Del....	Tappahannock, Va..	Taft Fish Co.
209741	L.C.J.F.	St s.	2	2	BAYAMON.....⊙	2,551	1,992	247.0	43.7	29.3	1912	Ecorse, Mich.....	Wilmington, Del....	Ocean Freight Line (Inc.).
209778	L.C.J.G.	St. s.	1	1	W. T. James.....	276	142	141.5	22.8	11.3	1912	Wilmington, Del....	Tappahannock, Va..	Taft Fish Co.
209822	L.C.J.K.	St. p.	1	0	ROSE STANDISH.....	993	504	205.4	34.5	11.4	1912	.....do.....	Boston, Mass.....	Nantasket Beach Steamboat Co.
209871	L.C.J.R.	St. s.	2	1	ATLANTIC CITY.....	927	630	180.1	28.4	12.5	1912	Port Richmond, N. Y.	Somers Point, N. J.	Atlantic City Transportation Co.
209852	L.C.J.S.	St. s.	1	1	ABERDEEN.....	116	59	88.0	19.0	11.5	1912	Seattle, Wash.....	Seattle, Wash.....	American Pacific Whaling Co.
209878	L.C.J.T.	St. s.	1	1	Warren J. Courtney.	276	141	143.0	23.3	11.0	1912	Wilmington, Del....	Tappahannock, Va..	C. E. Davis Packing Co.
209908	L.C.K.B.	St s.	3	2	HENRY WILLIAMS..	1,861	1,392	229.0	39.1	20.1	1912	.....do.....	Baltimore, Md.....	Mercantile Trust & Deposit Co.
209954	L.C.K.F.	St. s.	1	1	City of Lewes.....	254	125	136.0	23.7	11.3	1912	Milford, Del.....	Wilmington, Del....	Lewes Fisheries Co. (Lewes, Del.).
209976	L.C.K.H.	St. s.	1	1	Amagansett.....	390	172	151.6	24.1	13.0	1912	Rockland, Me.....	Greenport, N. Y....	Charles A. Sickler & Bro.
209981	L.C.K.J.	Sch.	1	4	William C. May.....	710	607	180.3	37.1	14.0	1912	Bath, Me.....	Philadelphia, Pa....	John C. Davis.
210004	L.C.K.Q.	St. s.	2	2	EVELYN.....⊙	3,140	2,443	313.6	46.1	22.9	1912	Newport News, Va..	New York, N. Y....	A. H. Bull Steamship Co.
210028	L.C.K.R.	St. s.	1	1	Frank Somers.....	309	145	144.4	24.2	9.8	1912	Wilmington, Del....	Wilmington, Del....	Harlan & Hollingsworth Corporation.
210133	L.C.K.W.	St. s.	2	2	SOL DUC.....	1,085	667	189.0	31.5	22.6	1912	Seattle, Wash.....	Seattle, Wash.....	Seattle Construction & Dry Dock Co.
210190	L.C.M.D.	St. s.	1	1	Long Island.....	390	167	151.6	24.1	13.0	1912	Rockland, Me.....	Greenport, N. Y....	Atlantic Fertilizer & Oil Co.

SIGNAL LETTERS AWARDED FROM JULY 1 TO SEPTEMBER 19, 1912.

210255	L.C.M.H.	Sch.	1	4	Dustin G. Cressy....	862	726	182.3	38.2	15.0	1912	Bath, Me.....	Bath, Me.....	Samuel R. Percy.
210272	L.C.M.J.	St. s.	1	2	SPARTAN.....	226	154	105.9	25.1	11.1	1912	Baltimore, Md.....	Hartford, Conn.....	Hartford & New York Transportation Co.
210273	L.C.M.K.	*Sch.	1	3	Yardley.....	963	876	195.0	35.0	17.6	1912	Noank, Conn.....	Philadelphia, Pa....	Reading Co.
210278	L.C.M.N.	St. s.	2	2	CAROLYN.....⊙	3,140	2,443	313.6	46.1	22.9	1912	Newport News, Va..	New York, N. Y....	A. H. Bull Steamship Co.
210287	L.C.M.P.	St. s.	2	2	ROBERT M. THOMPSON.	2,551	1,992	247.0	43.7	29.3	1912	Ecorse, Mich.....	Philadelphia, Pa....	Girard Trust Co., Trustee.
210291	L.C.M.Q.	St. s.	1	2	COLUMBIA.....⊙	1,923	1,188	238.7	41.2	20.8	1912	Wilmington, Del....	Wilmington, Del....	Harlan & Hollingsworth Corporation.
210331	L.C.M.R.	St. s.	1	1	Henlopen.....	254	125	136.0	23.7	11.3	1912	Milford, Del.....	.....do	Lewes Fisheries Co. (Lewes. Del.).
210334	L.C.M.S.	St. s.	1	1	Eureka.....	471	306	149.8	35.0	12.5	1912	Bath, Me.....	Portland, Me.....	Rowe Bros. Co.
210368	L.C.N.B.	St. s.	2	2	A. A. RAVEN.....	2,551	1,992	247.0	43.7	29.3	1912	Ecorse, Mich.....	Philadelphia, Pa....	Girard Trust Co., Trustee.
210374	L.C.N.D.	St. s.	2	3	CAMINO.....⊙	3,308	2,086	296.5	43.9	28.5	1912	Long Beach, Cal....	Los Angeles, Cal....	Craig Ship Building Co. (Long Beach, Cal.).
210379	L.C.N.F.	St. s.	1	2	Speedwell.....	914	874	192.6	42.0	12.2	1912	North Bend, Oreg...	San Francisco, Cal..	A. F. Estabrook.
210389	L.C.N.G.	*Sch..	1	3	Leesport.....	963	876	195.0	35.0	17.6	1912	Noank, Conn.....	Philadelphia, Pa....	Reading Co.
210392	L.C.N.H.	Sch..	1	2	Necanicum.....	657	657	178.5	39.0	13.3	1912	Fairhaven, Cal.....	New York, N. Y....	Hammond Lumber Co.
210378	L.C.N.J.	St. s.	2	2	POTLATCH.....	575	325	150.0	26.8	16.8	1912	Seattle, Wash.....	Port Townsend, Wash.	Seattle Construction & Dry Dock Co.
210411	L.C.N.K.	*Sch..	1	3	Maurice R. Shaw....	803	803	200.0	35.0	12.4	1912	Chesapeake City, Md.	Philadelphia, Pa....	L. B. Shaw.
210477	L.C.N.P.	Sch.	1	3	Edwin G. Farrar....	556	484	156.2	34.6	14.2	1912	Phippsburg, Me.....	Boston, Mass.....	Rogers & Webb.
201507	L.C.N.Q.	St. s.	1	2	Davenport.....	853	821	200.0	40.0	14.5	1912	North Bend, Oreg..	San Francisco, Cal..	J. O. Davenport.
210514	L.C.N.R.	St. s.	2	2	GULFOIL.....⊙	5,188	3,202	383.0	41.2	30.0	1912	Camden, N. J	Port Arthur, Tex ..	Gulf Refining Co.
210519	L.C.N.T.	St. s.	2	3	RAYO.....	3,663	2,223	321.7	46.2	27.5	1912	.....do	New York, N. Y....	Standard Oil Co. of New York.
210534	L.C.N.V.	St. s.	3	2	MINNESOTAN	6,655	4,067	407.7	53.7	28.1	1912	Sparrow Point, Md..	Baltimore, Md.....	Maryland Steel Co.
210550	L.C.N.W.	St. s.	2	2	RUBY.....	2,551	1,992	207.0	43.7	29.3	1912	Ecorse, Mich.....	Philadelphia, Pa....	Girard Trust Co., Trustee.
210570	L.C.P.D.	*Sch.	1	3	Rahn.....	932	794	194.5	34.4	17.5	1912	Bath, Me	.....do	Lehigh Coal & Nav.Co.
210542	L.C.P.F.	St. s.	2	2	STARR .....⊙	371	187	130.2	25.8	14.0	1912	Seattle, Wash.....	Seattle, Wash	San Juan Fishing & Packing Co.

A LIST OF YACHTS, ARRANGED IN THE ORDER OF SIGNAL LETTERS.

[Steel vessels in SMALL CAPITALS, iron vessels in *italics*.]

ABBREVIATIONS:

Sch. = schooner. Slp. = sloop Ga. s. = gas screw.
Ywl. = yawl. St. s. = steam screw. El. s. = electric screw.

Official No.	Signal letters.	Rig.	Decks.	Masts.	Name of yacht.	Gross tonnage.	Net tonnage.	Length.	Breadth.	Depth.	When built.	Where built.	Home port (where permanent document issues).	Name of owner.
								Feet.	*Feet.*	*Feet.*				
6903	H. C. N. B.	St. s.	1	0	Sentinel	28	22	61.6	13.2	5.1	1876	Poughkeepsie, N. Y.	New York, N. Y.	Seamen's Church Institute.
22669	H. Q. S. R.	Sch.	1	2	Lotus	27	26	56.0	16.9	5.6	1867	Bristol, R. I.	New London, Conn.	R. R. Morgan.
76142	H. Q. S. T.	Ga. s.	1	1	Aurora	16	15	40.6	14.6	5.0	1867	New London, Conn.	New York, N. Y.	W. B. Thompson.
26129	H. S. J. R.	Sch.	1	2	Clarina	171	171	87.9	24.4	8.6	1861	Searsport, Me.	Boston, Mass.	Arthur Perrin.
130194	J. V. G. F.	Ga. s.	1	2	Alsacienne	154	146	116.0	25.0	11.5	1881	Brooklyn, N. Y.	New York, N. Y.	W. T. Van Brunt.
91425	J. V. N. W	Sch.	1	2	Thelma	26	25	49.5	18.0	5.8	1881	Noank, Conn.	Boston, Mass.	George Upton.
91428	J. W. B. C.	Sch.	1	2	Montauk	92	87	92.6	25.4	9.0	1882	Brooklyn, N. Y.	New York, N. Y.	Clyde C. Balston.
155054	J. W. C. B.	St. s.	1	2	Evelyn	110	75	133.3	17.3	8.4	1882	Bristol, R. I.	do	John R. Hegeman.
91454	J. W. F. M.	Slp.	1	1	Mystery	37	35	59.5	18.3	6.7	1882	Islip, N. Y.	Ellsworth, Me.	Hannibal E. Hamlin.
140605	J. W. V. K.	Sch.	1	2	Lurline	49	47	75.0	21.2	6.9	1883	San Francisco, Cal.	San Diego, Cal.	A. E. Davis.
135030	K. B. D. S.	Sch.	1	2	Estelle	63	59	80.0	22.9	6.8	1874	So. Norwalk, Conn.	Baltimore, Md.	Andrew J. Stevens.
25889	K. B. N. C.	Ga. s.	1	2	Viking	100	95	92.0	23.4	8.6	1872	New York, N. Y.	Greenport, N. Y.	Monroe L. Biggs.
25254	K. B. N. D.	St. s.	1	2	*Oneida*	141	71	125.6	20.6	10.0	1883	Chester, Pa.	New York, N. Y.	E. C. Benedict.
80828	K. C. D. V.	Sch.	1	2	Water Witch	71	67	79.6	22.3	9.0	1881	Mystic, Conn.	Bridgeport, Conn.	Sloan Danenhower.
12667	K. C. F. M.	Sch.	1	2	Wave Crest	63	60	84.3	23.0	7.0	1864	Philadelphia, Pa.	Cape Vincent, N. Y.	George W. Davis.
25843	K. C. F. R.	Ga. s.	1	0	Vixen	26	22	44.2	16.4	5.7	1871	do	Fall River, Mass.	Odelon Delisle.
130070	K. C. F. S.	Slp.	1	1	Hildegard	42	40	64.0	19.2	6.5	1876	Islip, N. Y.	New York, N. Y.	Carrie W. Kaiser.
145221	K. C. F. W.	St. s.	1	2	Marion	39	25	86.6	17.0	5.6	1880	Greenpoint, N. Y.	do	Charles E. Simmons.
150120	K. C. G. F.	St. s.	1	2	Loando	42	27	88.4	16.9	5.2	1877	do	do	Robert Roessler.
80179	K. C. G. H.	Sch.	1	2	Wanderer	97	92	105.3	23.6	8.4	1871	Brooklyn, N. Y.	Rockland, Me.	Edward E. Dayis.
91664	K. C. J. D.	St. s.	1	2	Cosette	42	21	80.0	12.8	7.8	1884	Bristol, R. I.	Jacksonville, Fla.	W. M. Toomer.
145367	K. C. J. S.	Ga. s.	1	2	Undercliff	50	47	76.9	19.0	9.1	1884	Boston, Mass.	Philadelphia, Pa.	Fredk. S. Jones.
130220	K. C. L. F.	St. s.	1	2	Nereid	36	19	89.3	13.0	6.0	1882	Bristol, R. I.	Washington, D. C.	O. G. Staples.
110354	K. C. M. L.	Ga. s.	1	1	Regina	26	24	45.5	16.5	5.3	1876	Keyport, N. J.	Bridgeport, Conn.	Arthur S. Meloy.
135772	K. C. M. N.	St. s.	1	2	*Electra*	316	215	173.0	23.0	12.6	1884	Wilmington, Del.	Newport, R. I.	Elbridge T. Gerry.
85738	K. C. N. D.	Sch.	1	2	Gitana	98	93	102.0	20.5	11.2	1882	Boston, Mass.	New York, N. Y.	Arbuckle Deep Sea Hotel Co.
130306	K. C. P. S.	St. s.	2	3	NOURMAHAL	768	522	235.0	29.0	18.5	1884	Wilmington, Del.	do	Pierre Paul Demers.
95830	K. C. T. M.	Sch.	1	2	Hesper	98	93	92.0	22.0	12.0	1884	Chelsea, Mass.	Boston, Mass.	Sarah C. Wheelwright.
150333	K. C. V. P.	Ga. s.	1	2	Priscilla	36	32	55.6	17.3	7.9	1884	Kennebunk Pt., Me.	New York, N. Y.	F. R. Hoisington.
105463	K. C. V. R.	Sch.	1	2	Agnes	30	28	56.5	17.8	6.2	1871	New York, N. Y.	New Haven, Conn.	Charles S. Hamilton.
161527	K. D. B. R.	Ga. s.	1	0	Viola	29	28	63.7	12.3	6.5	1884	do	Boston, Mass.	John E. Matthews.
125811	K. D. C. G.	Sch.	1	2	Bohemian	22	21	45.3	15.2	6.9	1880	Boston, Mass.	do	Charles M. Bruce.
120625	K. D. F. J.	Sch.	1	2	Isolde	29	28	47.5	16.8	6.5	1885	Thomaston, Me.	Baltimore, Md.	George W. Fleming.
125823	K. D. G. T.	Ga. s.	1	2	Crusader	71	65	83.2	21.5	8.5	1880	Brooklyn, N. Y.	Newport News, Va.	Maynard A. Cheney.
150353	K. D. H. P.	Sch.	1	2	*Priscilla*	75	71	85.7	22.6	8.8	1885	Wilmington, Del.	Cleveland, Ohio	G. H. Worthington.
130348	K. D. H. S.	Ga. s.	1	1	Nepenthe	18	17	40.3	15.0	5.4	1869	Bristol, R. I.	Baltimore, Md.	John Hiltz.
126346	K. D. J. B.	Sch.	1	2	Coronet	160	152	118.7	27.0	11.7	1885	Brooklyn, N. Y.	Portland, Me.	Kingdom Yacht Club.
110699	K. D. J. P.	St. s.	1	2	Illini	159	111	137.7	20.5	8.5	1886	do	St. Louis, Mo.	Edward Field Goltra.
150371	K. D. J. T.	St. s.	2	2	*Peerless*	227	113	146.7	22.0	11.9	1886	Philadelphia, Pa.	New York, N. Y.	C. W. Harkness.
157180	K. D. N. B.	St. s.	1	2	Nylked	63	49	82.8	15.0	6.4	1886	New York, N. Y.	do	Benjamin F. De Klyn.
76658	K. D. N. T	Ga. s.	1	2	IROQUOIS	92	86	88.0	21.0	11.0	1886	Wilmington, Del.	do	Max A. Mosle.
130376	K. D. R. S.	St. s.	1	0	Nomad	28	19	66.9	13.3	5.0	1887	New York, N. Y.	do	Ernestus Gulick.
95916	K. D. S. L.	Sch.	1	2	Harbinger	45	43	67.8	19.3	7.9	1884	South Boston, Mass	Rochester, N. Y.	Eleanor N. Strong.
106510	K. D. S. W.	St. s.	1	0	Augusta	48	29	78.4	11.4	7.4	1887	Bristol, R. I.	Bristol, R. I.	John B. Herreshoff.
155144	K. D. T. N.	St. s.	1	2	Orrmoore	22	14	61.0	10.8	4.6	1887	Brooklyn, N. Y.	New York, N. Y.	A. E. Orr.
105788	K. D. T. P.	Ga. s.	1	1	Kelpie	17	16	40.5	15.4	5.1	1876	do	do	C. M. Prankard.
130380	K. D. V. B	St. s.	1	2	TECH	160	98	115.4	20.0	9.0	1887	Marcus Hook, Pa.	Wilmington, Del.	T. C. DuPont.
135504	K. D. W. N	Ga. s.	1	2	Eclipse	25	23	48.8	16.7	5.9	1881	Pt. Washington, N. Y	Norfolk, Va.	Benj. F. Mitchell.
15346	K. D. W. R	Ga. s.	1	2	Leona	20	19	46.0	15.3	4.8	1867	Newport, R. I.	Baltimore, Md.	J. A. Smyser.
116209	K. F. D. N.	St. s.	1	2	Say When	87	43	122.4	14.1	9.4	1888	Bristol, R. I.	New York, N. Y.	Frederick A. Burnham.
116211	K. F. D. P.	St. s.	1	3	Sagamore	322	173	164.4	26.2	13.2	1888	Bath, Me.	do	Wm. Howard Barnard.
145245	K. F. D. V	Ga. s.	1	0	Tioga	24	23	52.7	15.8	6.0	1881	Salem, Mass.	do	Simon C. Weinberg.
92001	K. F. G. B.	Sch.	1	2	Marguerite	76	65	86.7	20.2	10.7	1888	Boston, Mass.	do	J. Ross Collins.
116216	K. F. G. C.	Sch.	1	2	*Sea Fox*	101	96	96.5	23.9	12.0	1888	Wilmington, Del.	do	Dallas B. Pratt.
116220	K. F. G. L.	St. s.	1	2	Starling	109	54	108.9	20.5	11.5	1888	East Boston, Mass.	Boston, Mass.	Electric Boat Co.

A LIST OF YACHTS, ARRANGED IN THE ORDER OF SIGNAL LETTERS—Continued.

[Steel vessels in SMALL CAPITALS, iron vessels in *italics*.]

Official No.	Signal letters.	Rig.	Decks.	Masts.	Name of yacht.	Gross tonnage.	Net tonnage.	Length.	Breadth.	Depth.	When built.	Where built.	Home port (where permanent document issues).	Name of owner.
								Feet.	*Feet.*	*Feet.*				
130408	K. F. G. M.	St. s.	1	2	Allegheny	127	67	112.2	18.1	10.7	1888	Brooklyn, N. Y	New York, N. Y	William A. Jamison.
92018	K. F. G. P.	Ga. s.	1	1	Mascotte	22	15	51.8	15.0	4.4	1884	Roslyn, N. Y	Baltimore, Md	John Gluckstein, jr.
116252	K. G. D. T.	Ga. s.	1	2	Uinta	81	67	88.5	23.5	9.2	1886	South Boston, Mass.	New York, N. Y	John L. Kemmerer.
126351	K. G. D. V.	Slp.	1	1	Cinderella	28	27	55.3	16.5	7.0	1886	Pottery Beach, N. Y	Rochester, N. Y	John B. Collins.
14473	K. G. H. M.	Sch.	1	2	KATRINA	62	59	73.0	20.1	10.3	1888	City Island, N. Y	New York, N. Y	James B. Ford.
136046	K. G. J. H.	St. s.	1	2	ELFRIDA	122	68	108.6	18.1	11.5	1889	Wilmington, Del	Burlington, Vt	Wm. Seward Webb.
86055	K. G. L. R.	Ga. s.	1	1	Gorilla	20	19	45.9	14.5	7.8	1889	Brooklyn, N. Y	Marblehead, Mass	Daniel C. Roberts.
126571	K. G. N. T.	Sch.	1	2	CONSTELLATION	157	149	123.7	24.9	12.9	1889	City Island, N. Y	Boston, Mass	Francis Skinner, jr.
130385	K. G. W. F.	St. s.	1	2	Nerita	137	68	133.0	17.4	10.8	1887	Noank, Conn	Detroit, Mich	Simon J. Murphy.
126411	K. G. W. J.	St. s.	1	2	Clara	45	22	90.6	11.4	7.3	1887	Bristol, R. I	New York, N. Y	Harrison O. Vail.
1911	K. H. B. L.	Sch.	1	2	Azalea	28	27	61.3	17.8	4.7	1857	Chelsea, Mass	Hartford, Conn	Walter A. Power.
120722	K. H. B. R.	Ga. s.	1	2	Fenella	41	40	57.2	17.0	9.0	1888	Noank, Conn	Washington, D. C	W. B. Thompson.
161620	K. H. C. V.	St. s.	1	2	Taro	87	59	109.2	17.2	7.5	1890	New York, N. Y	Philadelphia, Pa	Charles B. Prettyman.
106740	K. H. D. L.	Slp.	1	1	Alga	22	21	48.5	14.1	8.6	1888	Boston, Mass	Marblehead, Mass	Rosamond Burgess.
130639	K. H. D. M	Slp.	1	1	Nepenthe	32	30	47.0	16.5	6.6	1890	do	New York, N. Y	Henry F. Hewlett.
92187	K. H. F. N.	Sch.	1	2	Merlin	96	92	96.1	23.3	10.2	1889	do	Boston, Mass	Ralph E. Forbes.
116332	K. H. F. V.	St. s.	2	3	SULTANA	390	229	161.1	28.0	16.2	1890	Brooklyn, N. Y	New York, N. Y	E. H. Harriman, estate.
130486	K. H. J. M.	St. s.	1	2	Nydia	93	63	110.0	16.3	9.4	1890	do	do	Frederick J. Lisman.
86104	K. H. L. Q.	Ga. s.	1	2	Onaway	38	32	66.6	13.0	8.0	1890	Nyack, N. Y	Albany, N. Y	D. Harry Freedman.
116223	K. H. N. V.	St. s.	1	2	Sapphire	120	60	118.3	19.4	10.2	1888	Bath, Me	New York, N. Y	John Pierce.
120809	K. H. Q. C.	Sch.	1	2	Fleur de Lys	90	86	96.6	21.9	11.8	1890	do	do	Grenfell Association of America.
110883	K. H. T. R.	St. s.	1	2	Reverie	92	53	112.1	16.7	8.7	1890	Greenpoint, N. Y	do	Edward B. Corey.
106797	K. H. W. G.	Ga. s.	1	1	Awa	18	17	43.7	15.0	5.5	1889	South Boston, Mass.	S. W. Harbor, Me	Charles Hodgkins.
106547	K. J. D. S.	St. s.	1	2	Anita	74	50	97.0	15.5	6.5	1888	Brooklyn, N. Y	New York, N. Y	Alfred Carr.
110899	K. J. F. P.	Ga. s.	1	1	Rover	20	18	42.2	15.6	6.3	1880	do	do	William Brand.
76763	K. J. F. T.	St. s.	1	0	Observation	122	83	92.4	17.8	9.2	1888	do	do	John P. Roberts.
161585	K. J. G. T.	Sch.	1	2	Andromeda	48	45	68.0	18.6	9.9	1888	Marblehead, Mass	do	Glenwood Hawkins.
95753	K. J. H. N.	Slp.	1	2	Huron	39	37	62.5	15.9	9.3	1883	Boston, Mass	Baltimore, Md	Henry B. Gilpin.
116403	K. J. L. N.	Ywl.	1	2	†Sayonara	23	23	53.6	12.6	9.4	1891	do	New York, N. Y	Frederick S. Lafond.
140773	K. J. M. H.	St. s.	1	2	Ladoga	61	35	98.8	12.7	7.4	1885	Bristol, R. I	do	Henry S. Fleming.
141135	K. J. M. N	Ga. s.	1	0	Lotawana	23	21	42.3	13.4	7.2	1889	South Boston, Mass.	do	Frederick W. Kuhrt.
96111	K. J. N. C.	St. s.	1	2	Nushka	37	18	77.2	12.0	6.0	1891	Boston, Mass	do	Joseph H. Hoadley.
120842	K. J. N. L.	Ga. s.	1	2	Albatross	29	25	57.2	16.0	4.4	1887	Oxford, Md	do	Curtis J. Mar.
25281	K. J. P. F.	St. s.	1	2	UTOWANA	414	266	155.0	27.5	16.8	1891	Philadelphia, Pa	Chicago, Ill	Allison V. Armour.
81333	K. J. P. M.	St. s.	1	2	WILD DUCK	233	116	138.4	24.0	11.0	1891	Boston, Mass	New York, N. Y	Paul E. De Fere.
155201	K. J. Q. F.	Sch.	1	2	Mercedes	22	21	46.6	16.2	5.2	1891	Tottenville, N. Y	Boston, Mass	Adolph Rothe.
106849	K. J. Q. P.	St. s.	1	1	Hornet	24	16	75.9	9.5	5.4	1891	Nyack, N. Y	Jacksonville, Fla	R. G. Roos.
86166	K. J. S. P.	Slp.	1	1	Gulnare	23	22	46.0	15.2	6.3	1891	Mariner Harbor, N. Y	New York, N. Y	J. E. Dwight.
92306	K. J. T. R.	Ga. s.	1	1	Milicete	27	26	52.0	16.4	6.9	1890	Boston, Mass	Tappahannock, Va.	O. W. Douglas.
116016	K. L. B. P.	Sch.	1	2	Speranza	69	66	80.0	21.9	9.7	1884	Bay Ridge, N. Y	Bangor, Me	Frederick W. Hill.
3413	K. L. D. S.	St. s.	1	2	BELLEMERE	145	72	134.7	17.8	11.5	1888	Bristol, R. I	Boston, Mass	Mabel H. Slater.
145617	K. L. F. R.	St. s.	1	2	Theresa	61	33	82.0	15.2	8.8	1892	Brooklyn, N. Y	New York, N. Y	Gustavus Sidenberg.
81371	K. L. F. S.	Slp.	1	1	†Wasp	26	24	56.4	13.2	11.0	1892	Bristol, R. I	Boston, Mass	Gordon Dexter.
86170	K. L. F. V.	St. s.	1	2	Gretchen	58	40	90.0	13.0	8.0	1891	Poughkeepsie, N. Y	Philadelphia, Pa	J. E. Reyburn.
145626	K. L. J. W.	St. s.	1	2	TRUANT	100	50	120.0	17.8	10.0	1892	Bristol, R. I	Detroit, Mich	H. H. Newberry.
100552	K. L. P. F.	St. s.	2	3	INVINCIBLE	340	190	143.3	27.0	15.8	1893	Philadelphia, Pa	New York, N. Y	Herbert G. Squires.
106921	K. L. P. M.	St. s.	1	2	Admiral	123	88	117.7	19.1	9.9	1892	E. Providence, R. I.	do	Irving T. Bush.
161684	K. L. P. V.	St. s.	1	0	Ventura	21	10	55.0	12.5	5.5	1892	Boston, Mass	do	George M. Tuttle.
107010	K. L. Q. N.	St. s.	1	2	NEAIRA	342	212	145.6	23.6	12.6	1893	Wilmington, Del	do	Charles A. Gould.
126956	K. L. Q. P.	Sch.	1	2	CORONA	136	129	104.3	24.0	16.4	1893	Bristol, R. I	do	Cleveland H. Dodge.
3588	K. L. Q. V.	Ga. s.	1	0	Beronda	17	15	47.1	9.1	5.2	1893	Camden, N. J	Boston, Mass	H. L. Baker.
136362	K. L. R. B.	Ga. s.	1	2	EMERALD	104	99	100.5	21.7	11.4	1893	Elizabeth, N. J	Bangor, Me	F. Lewis Clark.
141282	K. L. R. H	St. s.	1	3	Loon	18	9	56.6	6.2	5.7	1893	Bristol, R. I	Bristol, R. I	Herreshoff Manufacturing Co.
136374	K. L. R. J.	St. s.	1	2	†Condor	197	134	149.1	20.1	9.7	1893	Nyack, N. Y	New York, N. Y	Edward S. Perot.
107029	K. L. R. M.	Sch.	1	2	ARIEL	101	96	79.6	21.6	13.9	1893	Wilmington, Del	do	Frank L. Leland.
136369	K. L. R. N.	Sch.	1	2	Rosemary	58	55	75.0	21.1	9.0	1893	Nyack, N. Y	do	Milford Lejuez.
77103	K. L. R. V.	Slp.	1	1	JUBILEE	100	95	104.1	22.8	8.5	1893	Boston, Mass	Boston, Mass	Charles J. Paine.
107043	K. L. R. W.	St. s.	1	2	†Priscilla	65	36	89.0	15.2	8.1	1893	South Boston, Mass	New York, N. Y	Wallace Downey.
81346	K. L. S. J.	St. s.	1	2	WADENA	246	151	158.8	20.8	11.0	1891	Cleveland, Ohio	do	J. H. Wade.
92543	K. L. S. P.	St. s.	1	2	DOLPHIN	74	42	100.2	16.1	8.2	1893	Wilmington, Del	Chicago, Ill	Lucius G. Fisher.
126905	K. L. T. M.	Slp.	1	1	Choctaw	19	18	44.7	14.4	6.6	1889	South Boston, Mass	Perth Amboy, N. J	James Dowling Trask.
127016	K. L. T. V.	St. s.	1	2	Venice	60	41	92.6	13.7	8.0	1893	Ithaca, N. Y	Cape Vincent, N. Y.	F. O. Lowden.
136425	K. L. V. N.	St. s.	1	2	Marjorie	40	20	67.0	13.7	8.0	1894	Bristol, R. I	New York, N. Y	Henry W. Savage.
130651	K. L. V. P.	St. s.	1	2	Neckan	66	38	112.7	13.9	8.1	1894	do	do	Joseph S. Whiteside.
81464	K. L. W. B.	Sch.	1	2	Wayfarer	71	67	76.5	21.0	9.1	1894	Port Jefferson, N. Y.	do	John Hays Hammond.
96247	K. L. W. F.	St. s.	1	2	Hirondelle	35	26	74.9	13.6	7.0	1893	Nyack, N. Y	Buffalo, N. Y	Edward Michael.
120971	K. L. W. S.	St. s.	1	2	NARWHAL	238	119	138.8	22.0	11.2	1894	Boston, Mass	New London, Conn.	C. H. Osgood.
92592	K. L. W. T.	St. s.	1	0	Golden Fleece	49	33	75.1	13.5	6.7	1894	Morris Heights, N. Y	New York, N. Y	W. Gould Brokaw.
107111	K. M. B. Q.	St. s.	1	2	Amadis	85	42	90.4	17.5	7.8	1894	Searsport, Me	Baltimore, Md	Sanford & Brooks Co.
86296	K. M. B. S.	Sch.	1	2	Glendoveer	40	38	62.2	17.6	6.8	1894	Tottenville, N. Y	Boston, Mass	Charles L. Davenport.
157399	K. M. B. W.	St. s.	1	2	WINYAH	143	74	115.0	20.5	9.4	1894	Sparrows Point, Md.	Port Huron, Mich	Frank W. Fletcher.
136473	K. M. C. J.	St. s.	2	3	WACOUTA	803	401	220.0	32.0	17.5	1894	Bath, Me	St. Paul, Minn	James J. Hill.

† Composite.

A LIST OF YACHTS, ARRANGED IN THE ORDER OF SIGNAL LETTERS—Continued.

[Steel vessels in SMALL CAPITALS, iron vessels in *italics*.]

Official No.	Signal letters.	Rig.	Decks.	Masts.	Name of yacht.	Gross tonnage.	Net tonnage.	Length.	Breadth.	Depth.	When built.	Where built.	Home port (where permanent document issues).	Name of owner.
								Feet.	*Feet.*	*Feet.*				
130630	K.M.D.F.	Ga.s.	1	2	Neaera	35	24	71.0	18.0	8.0	1893	Boston, Mass	New York, N. Y.	John J. Hanson.
81495	K.M.D.H.	Ga.†	1	2	Watauga	19	18	43.0	14.1	4.3	1894	Brooklyn, N. Y.	do	Abner K. Bedell.
136492	K.M.F.B.	St.s.	1	2	Polyanthus	45	22	78.0	13.6	7.9	1895	Bristol, R. I.	Bristol, R. I.	Herbert M. Howe.
127071	K.M.F.P.	St.s.	1	2	Charlietta	17	12	55.2	11.0	5.7	1895	Nyack, N. Y.	Oswego, N. Y.	Fred Frazier.
155270	K.M.F.Q.	St.s.	1	0	Ouatoga	19	15	53.8	9.2	4.8	1895	do	St. Louis, Mo.	W. A. Haskell.
25270	K.M.F.R.	St.s.	1	2	RESTLESS	159	79	123.3	20.1	11.9	1888	Boston, Mass.	Philadelphia, Pa.	Edward Morrell.
157418	K.M.F.T.	St.s.	1	2	Duquesne	82	41	119.6	15.7	8.9	1895	Bristol, R. I.	St. Louis, Mo.	James G. Butler.
81511	K.M.G.S.	St.s.	1	2	Valcour	61	48	89.5	14.2	8.5	1895	Nyack, N. Y.	Plattsburg, N. Y.	Joseph C. Sibley.
111080	K.M.H.C.	St.s.	1	2	Duchess	55	33	99.5	13.3	8.2	1895	Braintree, Mass.	New York, N. Y.	Estate Leonard J. Busby.
77188	K.M.H.J.	Ywl.	1	2	Sylvia	21	21	48.3	16.0	4.6	1895	South Boston, Mass	Providence, R. I.	Lester W. Millman.
96304	K.M.H.L.	Ga.s.	1	2	Helene	28	28	53.1	17.0	6.0	1895	Toms River, N. J.	New York, N. Y.	John J. Morson.
92665	K.M.H.Q.	St.s.	1	2	LLEWELLYN	92	63	127.3	16.3	9.1	1895	Wilmington, Del.	do	Henry H. Hogins.
155275	K.M.J.B.	St.s.	1	2	NAUSHON	135	92	136.7	18.4	8.9	1895	Chester, Pa.	do	Willis N. McCormick.
107189	K.M.J.T.	St.s.	2	2	‡Anahma	232	158	158.5	21.7	10.7	1895	Baltimore, Md.	do	August Heckscher.
121002	K.M.L.F.	St.s	1	2	FREELANCE	132	90	116.4	20.7	10.7	1895	Elizabeth, N. J.	do	F. Augustus Schermerhorn.
127124	K.M.P.T.	Ga.s.	1	2	Corinthia	27	24	66.8	11.7	5.0	1896	New York, N. Y.	Philadelphia, Pa.	Alfred E. Burk.
96324	K.M.P.V.	St.s.	1	2	‡Juanita	109	74	118.6	16.6	9.3	1896	Nyack, N. Y.	Boston, Mass.	Frank B. McQuesten.
150714	K.M.P.W.	St.s.	1	2	PEREGRINE	246	78	136.0	23.1	13.5	1896	Bath, Me.	do	Ralph H. White.
86216	K.M.R.G.	St.s.	1	2	Gyda	25	12	64.8	12.7	6.1	1892	Boston, Mass.	Portland, Me.	Jas. Hopkins Smith.
161769	K.M.R.S.	Ga.s.	1	2	Rebecca	17	15	43.5	12.3	7.5	1896	South Boston, Mass	Boston, Mass.	Frank R. Neal.
92713	K.M.S.B.	St.s.	1	2	Navajo	42	28	79.6	12.3	7.9	1896	Nyack, N. Y.	Cape Vincent, N. Y.	Harry A. Richardson.
116720	K.M.S.D.	St.s.	1	2	Saranac	42	34	81.3	13.0	4.7	1896	Morris Heights, N.Y	New York, N. Y.	George W. Quintard.
150722	K.M.S.F.	St.s.	1	2	LUCINDA	130	89	124.0	18.0	8.9	1896	Chester, Pa.	Philadelphia, Pa.	J. H. Bromley.
81544	K.M.S.L.	St.s.	1	0	Wachusett	59	40	92.4	15.0	7.2	1896	New York, N. Y.	New Orleans, La.	Charles P. McCan.
3315	K.M.V.P.	Sch.	1	2	Beatrice	24	23	49.4	16.5	5.8	1884	do	Portland, Me.	James C. Hamlin.
27019	K.M.W.L.	Slp.	1	1	Xara	17	17	41.4	13.6	8.1	1888	South Boston, Mass	Newark, N. J.	Frederick H. Tegen.
150747	K.M.W.T.	St.s.	1	2	Wissoe	46	31	74.9	13.2	8.3	1897	New York, N. Y.	Chicago, Ill.	R. H. McCormick.
116759	K.N.B.G.	Ywl.	1	2	Spalpeen	29	29	66.0	12.5	8.1	1897	Bristol, R. I.	New Bedford, Mass.	Oliver G. Ricketson.
150752	K.N.B.J.	St.s.	1	2	PIONEER	287	266	115.5	30.0	5.9	1897	Newburgh, N. Y.	New York, N. Y.	George E. Chisolm.
127179	K.N.B.L.	St.s.	1	2	COURIER	65	44	91.3	15.8	8.5	1897	South Boston, Mass	Boston, Mass.	B. F. Keith.
96368	K.N.B.S.	St.s.	1	2	HIAWATHA	219	149	147.1	21.1	11.4	1897	New York, N. Y.	Detroit, Mich.	John B. Ford.
95875	K.N.B.T.	Sch.	1	2	Hope Leslie	47	40	71.9	16.5	8.6	1886	Bath, Me.	Boston, Mass.	Lawrence Minot.
92789	K.N.B.W.	St.s.	1	2	MARY ALICE	180	122	142.1	18.1	9.9	1897	Brooklyn, N. Y.	Buffalo, N. Y.	William J. Conners.
127191	K.N.C.B.	Ga.s.	1	2	Coyote	44	30	72.5	14.0	7.4	1897	Long Id. City, N. Y.	Fall River, Mass.	John W. Coughlin.
116059	K.N.C.G.	St.s.	1	2	*Sybilla*	110	58	108.0	17.0	8.6	1885	Linwood, Pa.	Philadelphia, Pa.	John F. Betz, jr.
130743	K.N.C.H.	St.s.	1	2	Irene	52	35	99.2	13.7	7.9	1897	Bristol, R. I.	Pittsburgh, Pa.	Alex. R. Peacock.
20615	K.N.C.J.	Sch.	1	2	QUISSETTA	62	62	78.9	18.0	9.3	1896	Newburgh, N. Y.	Boston, Mass.	W. E. C. Eustis.
107293	K.N.C.R.	St.s.	1	2	ATREUS	552	335	172.0	24.0	15.1	1897	Wilmington, Del.	New York, N. Y.	John Hays Hammond.
96376	K.N.D.B	Sch.	1	2	HILDEGARDE	184	145	105.0	26.0	19.5	1897	do	Philadelphia, Pa.	E. R. Coleman.
25306	K.N.D.F.	El.s.	1	2	Xylophone	35	33	68.2	11.0	5.5	1896	Nyack, N. Y.	New York, N. Y.	John J. Astor.
100642	K.N.F.D.	Slp.	1	1	Irex	16	10	42.0	13.5	6.3	1897	Tottenville, N. Y.	Boston, Mass.	Jos. Pulitzer, jr.
107322	K.N.F.R.	St.s.	1	0	Nelfred	36	24	75.3	13.8	5.5	1897	Brooklyn, N. Y.	Oswego, N. Y.	Frederick Frazer.
107183	K.N.G.S.	St.s.	1	2	‡Evelyn	93	53	108.6	16.1	8.7	1895	South Boston, Mass	New York, N. Y.	Fred Hirschhorn.
136671	K.N.H.P.	St.s.	1	2	Endion	61	42	89.3	14.1	8.7	1898	New York, N. Y.	Philadelphia, Pa.	Hobart A. Hare.
130765	K.N.H.R.	St.s.	2	3	NIAGARA ⊙	1,433	703	245.0	36.0	19.4	1898	Wilmington, Del.	New York, N. Y.	Howard Gould.
127235	K.N.H.W.	St.s.	1	0	Carib	19	13	52.6	10.2	5.9	1898	New York, N. Y.	do	Trinidad Asphalt Co.
127236	K.N.J.B.	St.s.	1	2	Chilhowee	95	64	110.0	16.4	9.8	1898	Baltimore, Md.	Baltimore, Md.	Wm. H. Evans.
136303	K.N.J.C.	St.s.	1	2	Eleanor	23	14	55.8	10.0	6.8	1892	Salem, Mass.	Boston, Mass.	J. M. Coury.
111409	K.N.J.R.	Ga.s.	1	2	Rosalind	18	16	45.5	13.0	5.8	1898	New York, N. Y.	New York, N. Y.	John J. Deery.
155319	K.N.J.V.	St.s.	1	2	Osceola	110	75	119.4	17.9	9.5	1898	Brooklyn, N. Y.	do	Robert Stuart.
92860	K.N.J.W.	St.s.	1	2	Cornelia	59	40	87.7	15.1	8.4	1898	New York, N. Y.	Chicago, Ill.	Marshall D. Wilbur.
92861	K.N.L.B.	St.s.	1	2	MALAY	173	90	131.0	20.0	10.6	1898	Chester, Pa.	Newport, R. I.	Charles G. Weld.
145774	K.N.L.J.	Ga.s.	1	2	Lesbia	34	29	55.0	16.0	6.9	1898	Baltimore, Md.	Tappahannock, Va.	Walter E. Hathaway.
161107	K.N.L.P.	St.s.	1	2	‡Kaleda	79	47	96.4	15.4	8.3	1898	Boston, Mass.	Baltimore, Md.	R. B. Keyser.
86276	K.N.M.H.	Sch.	1	2	Grampus	47	45	72.6	18.0	9.8	1893	Essex, Mass.	New York, N. Y.	Lorenzo D. Armstrong.
116430	K.N.P.B.	St.s.	1	2	Carola	32	21	69.5	12.0	7.2	1891	Nyack, N. Y.	do	William H. Williams.
96417	K.N.P.C.	Ga.s.	1	1	Hussar	18	16	40.0	15.2	4.9	1898	New Rochelle, N. Y.	do	E. F. Hutton.
136695	K.N.P.R.	St.s.	1	2	ELREBA	201	136	132.7	21.5	10.6	1898	Elizabeth, N. J.	do	Henry Darlington.
86437	K.N.Q.H.	Ga.s.	1	2	Gretchen	28	28	51.0	17.8	5.8	1898	Baltimore, Md.	Baltimore, Md.	Daniel B. Banks.
121082	K.N.Q.S.	St.s.	1	2	FELICIA	213	145	144.2	20.1	10.9	1898	Brooklyn, N. Y.	Providence, R. I.	Jesse H. Metcalf.
107569	K.N.T.B.	Sch.	1	2	Alice	40	36	66.2	16.8	9.0	1898	Green Bay, Wis.	Chicago, Ill.	E. P. Warner.
100616	K.N.T.F.	Ga.s.	1	2	GRACE	59	53	74.0	18.0	10.0	1896	Boston, Mass.	Stamford, Conn.	Irving E. Raymond.
76809	K.N.V.T.	St.s.	1	2	LA BELLE	140	70	116.0	18.7	11.2	1889	East Boston, Mass.	Cleveland, Ohio	Alexander Winton.
96436	K.N.V.W.	Ga.s.	1	2	Henrietta	19	13	52.8	12.3	5.0	1898	Anacortes, Wash.	Pt. Townsend, Wash	C. W. Wiley.
161816	K.N.W.C.	Ga.s.	1	2	Vigil	26	26	51.0	17.8	5.2	1898	Tottenville, N. Y.	New York, N. Y.	R. E. Leavitt.
107440	K.N.W.F.	St.s.	2	3	APHRODITE	1,147	654	262.5	35.6	20.1	1899	Bath, Me.	do	Oliver H. Payne.
130742	K.N.W.Q.	Ga.s.	1	1	Sivad	30	25	59.4	16.4	6.7	1897	Baltimore, Md.	Providence, R. I.	Frederick T. Rogers.
127328	K.N.W.S.	St.s.	1	2	CORSAIR ⊙	1,136	772	270.0	33.3	20.9	1899	Newburgh, N. Y.	New York, N. Y.	J. Pierpont Morgan.
150817	K.P.D.B.	Ga.s.	1	2	Petrel	32	29	64.5	14.4	13.9	1899	Bristol, R. I.	do	H. V. R. Kennedy.
155355	K.P.D.J.	Sch.y.	1	1	Ondawa	18	18	43.2	15.3	6.4	1888	Burlington, Vt.	Marblehead, Mass.	E. A. Doyle.
107463	K.P.D.M.	St.s.	1	0	Anago	17	10	54.4	9.4	5.3	1899	South Boston, Mass	New York, N. Y.	Chas. P. Sumner.
145813	K.P.D.R.	St.s.	1	2	Trionyx	43	29	76.1	13.3	7.0	1899	New York, N. Y.	do	Emory H. Westlake.

† Center wheel. ‡ Composite.

A list of YACHTS, arranged in the Order of Signal Letters—Continued.

[Steel vessels in SMALL CAPITALS, iron vessels in *italics*.]

Official No.	Signal letters.	Rig.	Decks.	Masts.	Name of yacht.	Gross tonnage.	Net tonnage.	Length.	Breadth.	Depth.	When built.	Where built.	Home port (where permanent document issues).	Name of owner.
								Feet.	Feet.	Feet.				
92949	K. P. D. T.	St. s.	1	2	†Mayita	106	72	118.1	16.4	9.1	1899	New York, N. Y.	New York, N. Y.	Charles B. Mason.
127354	K. P. D. V.	Slp.	1	1	‡Columbia	145	118	104.8	24.2	18.1	1899	Bristol, R. I.	Bristol, R. I.	Herreshoff Mfg. Co.
161123	K. P. D. W.	St. s.	1	3	KANAWHA	475	323	208.4	24.4	14.8	1899	New York, N. Y.	New York, N. Y.	Abram Bandouine.
141596	K. P. F. B.	Ga. s.	1	2	Maysie	64	43	75.4	15.4	7.6	1899	Long Id. City, N. Y	do	M. C. Schweinert.
107467	K. P. F. G.	Ga. s.	1	2	Alpha	36	29	73.0	12.2	5.7	1899	New York, N. Y.	do	George M. Allen.
126872	K. P. F. V.	St. s.	2	2	Thetis	407	277	132.0	30.5	10.2	1892	Buffalo, N. Y.	Rochester, N. Y.	Hiram W. Sibley.
107470	K. P. G. J.	St. s.	1	2	ISABELLA	119	81	128.3	17.2	9.0	1899	Morris Heights, N. Y.	New York, N. Y.	Geo. S. Runk.
116901	K. P. G. L.	Sch.	1	2	Simitar	30	26	55.2	15.0	7.9	1899	South Boston, Mass	Philadelphia, Pa.	Philip H. Johnson.
77365	K. P. G. M.	St. s.	2	2	JOSEPHINE	974	557	215.0	30.2	16.0	1899	Philadelphia, Pa.	do	P. A. B. Widener.
111233	K. P. G. N.	Ga. s.	1	2	Alert	99	74	112.6	15.9	9.1	1899	Greenport, N. Y.	Baltimore, Md.	Carlton M. Slagle.
141602	K. P. G. Q.	Ga. s.	1	2	Latona	69	58	77.3	19.5	9.6	1899	South Boston, Mass	New York, N. Y.	Edward G. Hall.
136748	K. P. G. T.	St. s.	1	2	MARGARET	245	138	145.2	21.0	12.4	1899	Chester, Pa.	Baltimore, Md.	Isaac E. Emerson.
150824	K. P. G. V.	Sch.	1	2	Paladin	28	28	58.2	15.4	9.0	1899	Brooklyn, N. Y.	New York, N. Y.	Walter C. Hubbard.
111237	K. P. H. B.	Sch.	1	2	Ilikamo	51	44	61.1	17.5	7.0	1899	East Boothbay, Me.	do	Everett H. Converse.
141554	K. P. H. C.	St. s.	1	2	LOUDOUN	168	114	119.9	17.2	7.5	1899	Elizabeth, N. J.	do	Lewis Nixon.
107474	K. P. H. F.	St. s.	1	2	COLONIA	259	151	163.7	22.3	10.9	1899	Chester, Pa.	Detroit, Mich.	Russell A. Alger.
107475	K. P. H. J.	St. s.	1	2	Akela	72	49	98.7	14.6	8.4	1899	New York, N. Y.	Bridgeport, Conn.	Henry A. Bishop.
92867	K. P. H. M.	Ga. s.	1	2	Adrienne	37	25	69.7	12.7	7.6	1898	Brooklyn, N. Y.	Brunswick, Ga.	Mary A. Strochan.
127364	K. P. H. Q.	St. s.	1	2	COLUMBIA	682	349	179.4	33.6	20.1	1899	Elizabeth, N. J.	New York, N. Y.	J. Harvey Ladew.
107487	K. P. J. B.	St. s.	1	2	HEROINE	306	147	136.0	26.3	16.3	1899	Brooklyn, N. Y.	do	Clinton H. Crane.
25314	K. P. J. F.	Sch.	1	2	Uncas	30	30	56.5	16.4	6.4	1898	Tottenville, N. Y.	do	Frederick R. Thorns.
107501	K. P. L. F.	Slp.	1	1	Athene	75	67	83.4	19.0	10.8	1899	Bristol, R. I.	Boston, Mass.	Theodore P. Burgess.
127378	K. P. L. V.	Ga. s.	1	2	Cero	28	25	51.2	17.0	5.0	1899	Tottenville, N. Y.	Pittsburgh, Pa.	H. S. A. Stewart.
116900	K. P. M. Q.	Sch.	1	2	Sallie	20	20	54.8	14.3	4.7	1899	Spring Lake, Mich.	Chicago, Ill.	F. C. Sherman.
157557	K. P. M. R.	St. s.	1	2	RAMBLER	288	196	155.3	23.5	12.5	1899	Elizabeth, N. J.	New York, N. Y.	Pliny Fisk.
161849	K. P. M. W.	St. s.	2	2	VIRGINIA	441	212	169.4	26.0	14.8	1899	Bath, Me.	do	Isaac Stern.
136779	K. P. Q. L.	Sch.	1	2	Endymion	144	116	111.6	24.4	12.7	1899	South Boston, Mass	Bridgeport, Conn.	George Lauder, jr.
141597	K. P. R. G.	Ga. s.	1	2	Lucile	30	29	58.6	16.4	7.7	1899	Baltimore, Md.	New York, N. Y.	E. A. Morrison.
111271	K. P. R. V.	Ga. s.	1	2	Monimia	70	60	79.0	20.2	8.9	1900	Noank, Conn.	Oswego, N. Y.	Geo. McK. Brown.
150870	K. P. S. V.	Ga. s.	1	2	Penelve	23	15	45.0	14.2	5.8	1900	Fall River, Mass.	New York, N. Y.	Rudolph Oelsmer.
93030	K. P. V. B.	Ga. s.	1	2	Circe	18	15	43.0	15.0	5.2	1900	Tottenville, N. Y.	do	Howard S. Borden.
81691	K. P. V. N.	Sch.	1	2	Winnebago	17	14	52.0	14.0	6.0	1900	North Haven, Me.	Boston, Mass.	Frederic C. Cobb.
161146	K. P. V. Q.	Sch.	1	2	Kirin	53	53	87.9	18.0	11.8	1900	Brooklyn, N. Y.	Newport, R. I.	M. Agassiz.
136800	K. P. V. R.	St. s.	1	2	ELFRIDA	146	99	123.5	18.2	10.1	1900	New York, N. Y.	Burlington, Vt.	W. Seward Webb.
116970	K. P. V. S.	St. s.	1	2	†Maspeth II	98	66	109.1	15.9	9.7	1900	do	New York, N. Y.	Christian M. Meyer.
117268	K. Q. B. H.	Ga. s.	1	1	Siesta	32	32	57.7	15.1	8.4	1900	New Bedford, Mass.	Salem, Mass.	Robert A. Evans.
93048	K. Q. D. J.	Sch.	1	2	Miladi	31	26	56.7	15.2	8.0	1900	South Boston, Mass	Richmond, Va.	Fred W. Scott.
161858	K. Q. D. N.	St. s.	1	0	Wissahickon	74	43	101.7	14.1	8.7	1900	do	Philadelphia, Pa.	Sallie Houston Henry.
136806	K. Q. D. P.	St. s.	1	2	Empress	50	34	84.0	13.7	8.2	1900	Bristol, R. I.	New York, N. Y.	T. H. Wheeler.
93052	K. Q. D. T.	Ywl.	1	2	Monsoon	18	18	40.7	14.7	4.6	1900	Brunswick, Ga.	Norfolk, Va.	T. Ralph Jones.
107561	K. Q. F. D.	St. s.	1	0	Aunt Polly	200	159	142.5	18.6	7.3	1900	Brooklyn, N. Y.	Greenport, N. Y.	William Gillette.
141658	K. Q. F. J.	Ga. s.	1	2	Laurus	28	26	55.1	15.5	7.7	1900	do	Philadelphia, Pa.	Henry G. Bryant.
111310	K. Q. J. S.	Ga. s.	1	0	Roamer	30	25	61.2	12.2	4.7	1900	New York, N. Y.	New York, N. Y.	Albert J. Vreeland.
86540	K. Q. M. F.	St. s.	1	2	GENESEE	212	171	119.0	27.7	13.7	1900	Elizabeth, N. J.	Rochester, N. Y.	Jas. S. Watson.
93104	K. Q. N. M.	Ga. s.	1	1	Mermaid	30	28	56.9	15.4	7.1	1901	City Island, N. Y.	New York, N. Y.	Charles Sooysmith.
107623	K. Q. P. G.	St. s.	1	2	ALVINA	526	318	180.5	26.0	16.9	1901	Wilmington, Del.	Duluth, Minn.	Thomas F. Cole.
111312	K. Q. P. T.	Ga. s.	1	2	Rosina	29	27	51.0	17.4	6.6	1900	Nahant, Mass.	New York, N. Y.	H. L. Laughaar.
127517	K. Q. R. V.	Ga. s.	1	2	Cacique	44	38	51.9	17.0	8.1	1900	New York, N. Y.	Boston, Mass.	E. E. Conway.
155407	K. Q. R. W.	Ga. s.	1	2	Oonas	65	61	81.8	20.4	9.7	1901	Brooklyn, N. Y.	Chicago, Ill.	Wm. Bross Lloyd.
93127	K. Q. S. T.	St. s.	2	2	MAY	652	369	207.0	27.8	17.6	1891	Troon, Scotland	Newark, N. J.	Walter P. Bliss.
100729	K. Q. T. H.	St. s.	1	2	IRENE	166	113	143.4	18.0	10.0	1901	New York, N. Y.	Stamford, Conn.	Irving E. Raymond.
117035	K. Q. T. J.	Ga. s.	1	2	Seneca	65	61	81.8	20.4	9.7	1901	Brooklyn, N. Y.	Bridgeport, Conn.	Archibald McNeil.
136886	K. Q. V. H.	Ga. s.	1	2	EDRIS	53	49	69.3	19.5	6.2	1901	Elizabeth, N. J.	San Francisco, Cal.	John Barneson.
127541	K. Q. V. S.	Ga. s.	1	2	Cachalot	41	37	66.2	17.3	8.8	1899	Tottenville, N. Y.	Boston, Mass.	Herbert H. White.
93152	K. Q. W. C.	Sch.	1	2	MURIEL	72	72	83.6	20.4	11.5	1901	Shooter Island, N. Y	New York, N. Y.	Charles Smithers.
100735	K. Q. W. M.	Ga. s.	1	2	†Idler	122	105	102.2	22.5	12.3	1901	South Boston, Mass	do	Henry T. Sloane.
161887	K. Q. W. P.	Ga. s.	1	2	Vanessa	42	37	52.0	16.9	7.9	1901	New York, N. Y.	Salem, Mass.	John C. Phillips.
127549	K. Q. W. R.	Sch.	1	2	Monataka	26	23	50.2	15.4	6.7	1901	East Boston, Mass.	Boston, Mass.	Charles L. Eaton.
117061	K. R. B. L.	Ga. s.	1	2	Savalo	31	26	58.0	17.2	5.6	1901	Tottenville, N. Y.	New Haven, Conn.	Charles R. Meloy.
121191	K. R. B. P	Ga. s.	1	0	Skylark	19	16	61.0	10.2	5.2	1901	New York, N. Y.	New York, N. Y.	J. H. Ottley.
111353	K. R. B. S	St. s	1	2	WACONDAH	190	129	153.5	17.4	11.2	1901	do	Boston, Mass.	Charles Hayden.
.....	K. R. C. T.	St. s.	2	2	WANDERER	362	184	178.4	24.1	15.6	1897	Leith, Scotland	Newport, R. I.	H. A. C. Taylor.
107664	K. R. D. B.	Ga. s.	1	2	Alcatorda	22	21	41.1	15.0	5.5	1901	Bayonne, N. J.	Philadelphia, Pa.	H. N. Gratz.
117075	K. R. D. L.	St. s.	1	0	SCUD	38	21	83.2	10.8	7.1	1901	South Boston, Mass.	New York, N. Y.	Samuel Untermeyer.
28147	K. R. D. N.	Sch.	1	2	Zuhrah	50	42	68.2	19.2	8.2	1901	do	do	Henry Doscher.
117077	K. R. D. T.	Slp.	1	1	Mohican	16	16	46.6	11.5	6.2	1901	Boston, Mass.	Boston, Mass.	John A. Burnham, jr.
93083	K. R. D. V.	Slp.	1	1	Marchioness	31	25	54.0	15.6	6.0	1900	Bristol, R. I.	Tuckerton, N. J.	John P. Crozer.
107691	K. R. F. Q.	St. s.	1	0	†Arrow	82	56	126.8	12.8	8.5	1901	Nyack, N. Y.	New York, N. Y.	Edward F. Whitney.
86570	K. R. Q. M.	Ga. s.	1	2	Genevieve	22	20	46.4	14.1	6.6	1901	Monument Beach, Mass.	do	Frederic R. Kellogg.
93236	K. R. M. B.	St. s.	1	2	KLOTAWAH	88	59	96.7	16.6	7.7	1902	New York, N. Y.	Washington, D. C.	Edson Bradley.
145746	K. R. M. J.	St. s.	1	2	OSPREY	49	33	77.0	14.1	7.3	1897	Newburgh, N. Y.	Philadelphia, Pa.	Charlton Yarnall.
145917	K. R. M. L.	St. s.	1	2	Reposo II	157	119	126.8	17.1	9.6	1902	Greenport, N. Y.	New York, N. Y.	Mary G. W. Black.
107721	K. R. M. Q.	Sch.	1	2	Tammany	28	24	59.4	15.0	7.5	1902	South Boston, Mass	Boston, Mass.	Robert Saltonstall.
20635	K. R. M. T.	St. s.	1	2	†Florence ⊙	104	71	107.6	18.2	12.0	1902	Bristol, R. I.	New York, N. Y.	Alphonse H. Alker.
93241	K. R. M. V.	Ga. s.	1	0	Siesta	44	39	67.1	15.0	3.3	1900	Croton, N. Y.	Burlington, Vt.	Eugene K. Smith.

† Composite. ‡ Composition bronze.

A list of YACHTS, arranged in the Order of Signal Letters—Continued.

[Steel vessels in SMALL CAPITALS, iron vessels in *italics*.]

Official No.	Signal letters.	Rig.	Decks.	Masts.	Name of yacht.	Gross tonnage.	Net tonnage.	Length.	Breadth.	Depth.	When built.	Where built.	Home port (where permanent document issues).	Name of owner.
								Feet.	Feet.	Feet.				
111205	K.R.M.W.	St. s.	1	2	Roamer	80	61	82.7	17.2	8.1	1902	Bristol, R. I.	New York, N. Y.	Lyman E. Warren.
100758	K.R.N.J.	St. s.	1	2	Isis	377	256	180.4	24.8	13.5	1902	Newburgh, N. Y.	Boston, Mass.	W. S. Spaulding.
96601	K.R.N.P.	St. s.	1	2	HELENITA	304	207	161.0	22.3	12.6	1902	New York, N. Y.	New York, N. Y.	Frank J. Gould.
127632	K.R.P.S.	Sch.	1	2	Clarissa	43	38	67.0	17.0	8.1	1901	East Boothbay, Me.	Philadelphia, Pa.	Eli Kirk Price.
127644	K.R.Q.B.	Ga. s	1	2	CHANTICLEER	108	97	97.6	22.1	10.9	1902	New York, N. Y.	Boston, Mass	Ezra C. Fitch.
93261	K.R.Q.F.	Ga. s.	1	2	Robin	49	45	73.9	18.3	8.6	1902	do	do	Chas. A. King.
117145	K.R.Q.H.	Sch.	1	3	SHENANDOAH	207	207	118.6	27.1	14.5	1902	Shooter Island, N. Y.	Newport, R. I.	Gibson Fahnestock.
161207	K.R.Q.L.	Ga. s.	1	2	Keewaydin	16	14	44.2	11.0	4.2	1902	Glenwood, N. Y.	New York, N. Y.	James Doig.
81813	K.R.Q.M.	Ga s.	1	2	Wacoutah	28	26	60.1	12.4	4.2	1901	Astoria, N. Y.	do	John W. Castron.
111412	K.R.Q.N.	St. s.	2	2	RHECLAIR	539	367	195.6	27.2	15.9	1902	Port Richmond, N. Y.	do	Daniel G. Reid.
127659	K.R.S.D.	Sch.	1	2	Cygnet	29	26	58.1	15.0	7.7	1902	Boston, Mass.	do	Frederic Foster Carey.
117159	K.R.S.J.	St. s.	1	2	Satilla	106	62	111.1	16.6	10.2	1902	do	Philadelphia, Pa.	Justus C. Strawbridge.
130976	K.R.S.T.	Slp.	1	1	†Neola	39	39	69.7	16.7	7.8	1902	Shooter Island, N. Y.	New York, N. Y.	J. Berre King.
117133	K.R.S.W.	Ga. s.	1	1	Sibyl	27	26	60.5	15.5	5.2	1902	Port Jefferson, N. Y.	Hartford, Conn.	Geo. G. Williams.
161125	K.R.T.D.	St. s.	1	2	KISMET ⊙	146	71	117.0	18.5	11.0	1899	Wilmington, Del.	Perth Amboy, N. J.	Raymond Hoagland.
107767	K.R.T.H.	St. s.	1	2	ARIADNE	246	168	110.0	26.0	19.0	1902	do	Pittsburgh, Pa.	James Laughlin, jr.
96634	K.R.T.J.	St. s.	1	2	KAJERUNA	147	100	131.2	17.6	10.3	1902	Brooklyn, N. Y.	New York, N. Y.	Clinton W. Kinsella.
161213	K.R.T.P.	Ga. s.	1	2	Katherina	25	17	56.6	14.3	6.2	1902	Fall River, Mass.	do	John F. Bandouine.
.....	K.R.T.Q.	St. s.	2	2	YACONA	527	169	188.6	27.2	15.7	1898	Kinghorn, Scotland	do	Henry Clay Pierce.
130980	K.R.V.B.	St. s.	2	2	NOMA ⊙	763	519	236.0	28.1	16.4	1902	Port Richmond, N. Y.	do	John Jacob Astor.
107784	K.R.V.J.	St. s.	1	2	AZTEC	848	576	221.4	30.0	15.3	1902	Elizabeth, N. J.	Boston, Mass.	A. C. Burrage.
96624	K.R.V.S.	Ga. s.	1	2	Grace II	129	126	108.5	25.2	11.0	1902	Gloucester, Mass.	New York, N. Y.	Charles Morgan.
96633	K.R.V.W.	St. s.	1	2	Helena	94	73	110.0	17.2	10.4	1902	South Brewer, Me.	Bangor, Me.	Fred W. Ayer.
127680	K.R.W.D.	St. s.	1	2	ALICIA	174	118	128.0	19.8	10.4	1902	New York, N. Y.	Wilmington, Del.	Alfred I. Dupont.
96648	K.S.B.W.	St. s.	1	0	Hydraulic	30	20	71.3	11.6	6.8	1900	Tottenville, N. Y.	New York, N. Y.	Maximilian Zwickl.
107803	K.S.C.R.	St. s.	1	2	PRIVATEER	361	213	168.6	24.4	12.6	1902	Elizabeth, N. J.	do	R. A. C. Smith.
3950	K.S.F.C.	Ga. s.	1	0	Bonito	159	152	94.5	23.0	4.4	1902	Croton-on-Hudson, N. Y.	do	Louis Fitzgerald.
88651	K.S.F.R.	Ywl.	1	1	Gerhilde	36	35	58.0	15.0	8.4	1902	Port Jefferson, N. Y.	do	Charles Robinson Smith.
127727	K.S.G.B.	St. s.	1	2	‡Cherokee	82	56	102.2	15.6	8.5	1903	New York, N. Y.	do	Emma B. Kennedy.
100787	K.S.G.C.	St. s.	1	2	Semiramis	63	42	88.0	15.2	8.5	1903	do	do	P. F. Miller.
81852	K.S.G.R.	St. s.	1	2	Wana	88	60	113.6	15.6	9.4	1903	Bristol, R. I.	Cape Vincent, N. Y.	George C. Sherman.
161938	K.S.H.B.	Ga. s.	1	2	Wayfarer	40	33	70.7	16.6	8.7	1903	Boston, Mass.	Boston, Mass.	Charles L. Harding.
161941	K.S.H.F.	Ga. s.	1	2	Vesta	21	19	44.0	14.2	6.0	1903	New York, N. Y.	Wilmington, Del.	William S. Hilles.
161939	K.S.H.Q.	St. s.	1	0	Meudon	70	47	110.0	14.0	7.3	1903	do	New York, N. Y.	William D. Guthrie.
131005	K.S.H.T.	St. s.	1	0	Flyer	50	34	110.4	12.2	7.0	1903	do	Newport, R. I.	Joseph E. Fletcher.
127740	K.S.H.W.	Sch.	1	2	Crusader II	66	66	83.1	20.1	8.9	1903	do	New London, Conn.	Edwin Palmer.
150994	K.S.J.G.	St. s.	1	2	‡Parthenia	141	96	114.0	17.8	8.8	1903	Bristol, R. I.	New Bedford, Mass.	Harry E. Converse.
111457	K.S.J.H.	Slp.	1	1	†RELIANCE	175	140	110.0	25.8	17.6	1903	do	Bristol, R. I.	Herreshoff Mfg. Co.
107834	K.S.J.R.	St. s.	1	2	ARIA	192	130	148.1	18.4	11.1	1903	New York, N. Y.	Bangor, Me.	Edward H. Blake.
141857	K.S.J.T.	St. s.	1	2	Legonia	126	86	114.0	18.6	9.6	1903	Baltimore, Md.	Baltimore, Md.	Wm. B. Hurst.
93373	K.S.J.V.	Ga. s.	1	0	Egania	55	47	71.5	14.8	5.8	1903	Nyack, N. Y.	New York, N. Y.	Frank A. Eagan.
117246	K.S.L.G.	Ga. s.	1	2	Margaret	58	48	76.3	19.1	9.3	1903	Boston, Mass.	Philadelphia, Pa.	Philip H. Johnson.
107850	K.S.L.Q.	St. s.	1	2	Alice	134	91	117.1	17.6	8.6	1903	Port Richmond, N. Y.	New York, N. Y.	F. D. Underwood.
151000	K.S.L.T.	Slp.	1	1	Pellegrina	19	17	47.1	13.6	6.5	1903	Boston, Mass.	Philadelphia, Pa.	Robert Toland.
137078	K.S.M.H.	St. s.	1	1	Elsa II	99	77	100.3	18.9	9.6	1903	Port Jefferson, N. Y.	Pittsburgh, Pa.	Harriet G. Curry.
.....	K.S.M.T.	St. s.	2	2	WAKIVA	417	149	165.0	25.0	15.0	1903	Leith, Scotland	New York, N. Y.	Lamon V. Harkness.
161230	K.S.M.V.	Ga. s.	1	2	Kosagaas	17	16	47.0	12.0	4.8	1903	Mariner Harbor, N. Y.	do	Charles R. Van Etten.
96691	K.S.N.G.	Slp.	1	1	Huguenot	35	35	61.1	16.1	5.2	1901	New Rochelle, N. Y.	Philadelphia, Pa.	Edwin Engle.
100788	K.S.N.J.	Sch.	1	2	INGOMAR	142	113	97.0	24.2	11.0	1903	Bristol, R. I.	New York, N. Y.	D. R. Hanna.
96694	K.S.N.M.	St. s.	1	2	HAVOLI	299	203	179.5	22.2	12.0	1903	Brooklyn, N. Y.	do	F. M. Smith.
200019	K.S.N.Q.	Ga. s.	1	2	Katherine	26	20	47.8	13.0	5.5	1903	Jersey City, N. J.	do	W. E. Elsworth.
200029	K.S.N.T.	Ga. s.	1	2	Dawn II	24	21	49.3	14.5	5.9	1903	Fall River, Mass.	do	Ellen T. Elder.
200039	K.S.N.V.	St. s.	1	2	CARMINA	260	148	140.1	21.5	11.6	1903	South Boston, Mass	do	Francis S. Smithers.
200086	K.S.P.B.	Ga. s.	1	2	Adrea	99	88	93.0	24.1	8.8	1903	Baltimore, Md.	do	Willard U. Taylor.
.....	K.S.P.H.	St. s.	1	2	DIANA	785	534	228.0	27.6	20.6	1896	Glasgow, Scotland	do	C. Ledyard Blair.
200147	K.S.P.L.	Ga. s.	1	2	Normona	52	45	71.9	22.2	5.2	1903	Tottenville, N. Y.	Key West, Fla.	William J. Matheson.
200171	K.S.P.N.	St. s.	1	2	VERGEMERE	315	214	147.0	28.0	21.0	1903	Wilmington, Del.	New York, N. Y.	Albert C. Bostwick.
200212	K.S.Q.C.	Ga. s.	1	2	Nokomis	44	39	64.5	14.2	6.0	1903	Mariner Harbor, N. Y.	Charleston, S. C.	Carolina Yacht Corporation (Inc.).
200247	K.S.Q.H.	Ga. s.	1	0	Tuna	53	32	76.5	12.0	7.2	1903	Boston, Mass.	Jacksonville, Fla.	Alida May Mahoney.
200287	K.S.Q.T.	St. s.	1	2	ELGRUDOR	103	70	105.1	16.2	8.5	1903	City Island, N. Y.	Buffalo, N. Y.	Spencer Kellogg Co.
200334	K.S.R.B.	St. s.	1	3	ATLANTIC	303	206	144.5	29.5	13.1	1903	Shooter Island, N. Y.	Bridgeport, Conn.	Wilson Marshall.
.....	K.S.R.C.	St. s.	1	2	NORTH STAR	818	328	233.5	29.1	20.9	1893	Barrow, England	New York, N. Y.	Cornelius Vanderbilt.
200314	K.S.R.D.	Ga. s.	1	2	Wing and Wing	16	12	45.3	9.8	7.2	1903	Newport, R. I.	Cleveland, Ohio	Warren J. Brodie.
200436	K.S.R.M.	St. s.	2	2	ROXANA	99	64	97.0	17.0	4.9	1903	Racine, Wis.	Washington, D. C.	Lars Anderson.
116981	K.S.R.P.	Sch.	1	2	Iris	32	30	54.0	20.5	4.7	1900	Bayport, N. Y.	Boston, Mass.	Henry H. Carter.
200487	K.S.T.G.	Ga. s.	1	2	Empress	16	11	55.0	9.6	4.0	1902	Astoria, N. Y.	Somers Point, N. J.	Lewis M. Crease.
200514	K.S.T.M.	Ga. s.	1	0	Captiva	131	109	91.0	20.4	5.0	1903	Baltimore, Md.	New York, N. Y.	Payne Whitney.
200588	K.S.V.C.	St. s.	1	2	Eugenia	113	77	97.2	18.0	8.8	1904	Bristol, R. I.	Bristol, R. I.	John B. Herreshoff.
111461	K.S.V.J.	Ga. s.	1	2	Rampant	38	36	65.0	13.6	6.0	1903	Bridgeport, Conn.	New York, N. Y.	Henry W. Eaton.
200541	K.S.V.T.	St. s.	1	2	INTREPID	330	224	135.0	28.0	17.9	1903	Newburgh, N. Y.	do	Lloyd Phoenix.
200770	K.S.W.V.	Sch.	1	2	Zahra	43	38	64.3	17.5	6.9	1904	Boston, Mass.	Boston, Mass.	William M. Butler.
200800	K.T.B.L.	Ga. s.	1	2	IRIS	84	73	86.0	21.2	12.4	1904	do	do	Francis M. Whitehouse.

†Steel and bronze. ‡Composite.

A LIST OF YACHTS, ARRANGED IN THE ORDER OF SIGNAL LETTERS—Continued.

[Steel vessels in SMALL CAPITALS, iron vessels in *italics*.]

Official No.	Signal letters.	Rig.	Decks.	Masts.	Name of yacht.	Gross tonnage.	Net tonnage.	Length.	Breadth.	Depth.	When built.	Where built.	Home port (where permanent document issues).	Name of owner.
								Feet.	*Feet.*	*Feet.*				
200845	K.T.B.W.	St. s.	1	0	Elizabeth	26	16	53.1	13.0	5.6	1904	Boston, Mass	Marblehead, Mass	Benjamin P. Cheney.
200887	K.T.C.J.	St. s.	1	2	MAREVA	100	68	104.0	16.6	9.1	1904	New York, N. Y	Stamford, Conn	Edward J. Weber.
127648	K.T.C.M.	Slp.	1	1	Cossack	16	14	43.9	12.1	7.2	1902	Boston, Mass	New York, N. Y	Frank B. Draper.
200903	K.T.C.N.	Ga. s.	1	2	Palestine	68	60	82.5	21.4	9.0	1904	Port Jefferson, N.Y.	do	Henry C. Tinker.
200916	K.T.C.Q.	St. s.	1	1	Pawnee	75	43	91.6	14.3	9.0	1904	Boston, Mass	Boston, Mass	Gordon Dexter.
200918	K.T.C.R.	St. s.	1	1	VISITOR	61	36	94.3	14.1	6.9	1904	do	New York, N. Y	W. R. Coe.
200924	K.T.C.W.	St. s.	1	2	ANONA	146	87	117.3	17.5	10.2	1904	do	Detroit, Mich	J. Elizabeth Buhl.
200952	K.T.D.H.	St. s.	1	0	Sioux	55	37	102.4	11.6	5.8	1904	Bristol, R. I	New York, N. Y	Frederick G. Bourne.
201027	K.T.D.Q.	St. s.	1	2	CALUMET	153	87	115.9	17.5	10.3	1903	Boston, Mass	do	Charles G. Emery.
201085	K.T.F.J.	St. s.	1	0	Watawga	136	107	108.0	18.5	7.7	1904	Greenport, N. Y	Newark, N. J	Frank L. Humphreys.
201109	K.T.F.R.	Ga. s.	1	0	Whileaway	49	45	54.6	16.6	4.4	1904	Tarrytown, N. Y	New York, N. Y	Frank Daniels.
201113	K.T.F.V.	Ga. s.	1	0	PALMETTO	23	17	60.2	12.5	3.0	1903	New York, N. Y	do	J. S. Frelinghuysen.
201168	K.T.G.L.	Ga. s.	1	2	Daisy	46	42	69.2	18.0	5.7	1904	Toms River, N. J	Tampa, Fla	Joseph C. Sibley.
201234	K.T.G.W.	Ga. s.	1	0	Avis	24	19	60.0	10.8	4.8	1900	Shooter Island, N.Y.	Tappahannock, Va.	J. Henry Cochran.
201415	K.T.J.S.	Ga. s.	1	2	New Jersey	26	17	59.3	11.8	5.2	1903	New York, N. Y	Burlington, N. J	New Jersey Fish and Game Commission.
201495	K.T.M.W.	Ga. s.	1	2	Novia	41	39	65.0	17.8	6.0	1904	Tottenville, N. Y	New York, N. Y	Geo. H. Van Vleck.
201644	K.T.N.V.	St. s.	1	1	MARGARET	179	122	107.7	21.0	7.1	1904	Mariner Harbor, N.Y	Baltimore, Md	Isaac E. Emerson.
126649	K.T.P.L.	Slp.	1	1	Chiquita	17	16	44.2	13.7	7.4	1888	Boston, Mass	New York, N. Y	Sterling Wincapaw.
21676	K.T.P.M.	Ywl.	1	2	Stalwart	27	20	51.8	16.4	6.8	1853	New York, N. Y	do	B. Farquhar Curtis.
206943	K.T.P.S.	St. s.	1	2	NARADA	505	259	201.3	27.2	13.4	1889	Leith, Scotland	Baltimore, Md	Henry Walters.
.....	K.T.P.V.	St. s.	2	3	ARCTURUS	360	166	139.5	27.1	18.0	1895	do	New York, N. Y	Rutherford Stuyvesant.
95879	K.T.Q.C.	St. s.	1	2	Thendara	58	29	85.9	15.0	8.3	1886	Boston, Mass	do	J. DuPratt White.
.....	K.T.Q.D.	St. s.	1	1	TARANTULA	123	83	152.7	15.3	8.8	1902	London, England	do	W. K. Vanderbilt, jr
201700	K.T.Q.L.	Ga. s.	1	0	NIRODHA	323	304	119.8	22.1	8.2	1901	Newburgh, N. Y	do	Hugh D. Auchincloss.
201712	K.T.Q.N.	Ga. s.	1	2	Adroit	32	22	67.3	12.0	5.3	1905	New York, N. Y	do	Frederick W. White.
201727	K.T.Q.V.	Ga. s.	1	2	Yuma	16	11	43.0	13.0	3.2	1904	Miami, Fla	Key West, Fla	Ralph Worthington.
.....	K.T.R.C.	St. s.	1	2	EMELINE	407	174	175.3	24.1	15.0	1898	Troon, Scotland	New York, N. Y	Charles Sweeny.
201777	K.T.R.D.	St. s.	1	2	†LEVANTER	131	89	115.6	17.0	9.9	1905	New York, N. Y	Bridgeport, Conn	Wilson Marshall.
200177	K.T.R.J.	St. s.	1	0	Mermaid	34	23	82.7	10.6	7.6	1903	Bristol, R. I	New York, N. Y	J. Pierpont Morgan, jr.
81273	K.T.R.L.	Ga. s.	1	2	Wayward	40	35	66.8	15.0	11.0	1890	South Boston, Mass	do	Thomas A. Nevins.
161096	K.T.R.P.	Slp.	1	1	Kestrel	18	14	52.0	12.3	8.6	1897	City Island, N. Y	do	William F. S. Hart.
201963	K.T.V.B.	Slp.	1	1	Doris	41	28	61.2	15.1	10.0	1905	Bristol, R. I	Boston, Mass	S. Reed Anthony.
202024	K.T.V.H.	Ga. s.	1	2	Venona	28	28	53.4	15.0	10.1	1905	New York, N. Y	New York, N. Y	Edgar Palmer.
202059	K.T.V.J.	Sch.	1	2	ELMINA	135	120	103.5	25.0	14.7	1905	South Boston, Mass	New Haven, Conn	Fredk. F. Brewster.
201977	K.T.V.M.	St. s.	1	0	Alisbe	20	16	61.6	10.0	5.6	1905	New York, N. Y	New York, N. Y	George R. Branson.
201946	K.T.V.N.	Sch.	1	2	Black Hawk	27	31	43.2	14.8	8.3	1905	North Haven, Me	Boston, Mass	Thornton K. Lothrop, jr.
202123	K.T.V.S.	St. s.	1	2	Linta	78	53	91.4	17.5	8.7	1905	New York, N. Y	New York, N. Y	Walther Luttgen.
200420	K.T.V.W.	Ga. s	1	2	Marlean	68	64	82.0	19.0	5.0	1904	Trenton, N. J	do	Thos. A. Howell.
202179	K.T.W.G.	Ga. s.	1	2	Arawan	50	43	62.9	19.3	7.9	1905	New York, N. Y	Philadelphia, Pa	Charles Longstreth.
202204	K.T.W.H.	Ga. s.	1	0	Cactus II	25	22	57.5	10.0	5.5	1905	Long Island City, N. Y.	New York, N. Y	George C. Tilyou.
202228	K.T.W.L.	Ga. s.	1	0	Bon Temps	17	12	50.2	9.0	5.0	1905	Boston, Mass	Key West, Fla	Bruce Haldeman.
202230	K.T.W.N.	Ga. s.	1	0	Augusta II	31	26	76.8	11.7	5.1	1903	New York, N. Y	New York, N. Y	M. Augusta Mills.
81651	K.T.W.R.	Ga. s.	1	2	Water Nymph	38	26	69.0	12.0	5.4	1899	Baltimore, Md	Baltimore, Md	John F. Wiessner.
202248	K.T.W.S.	Ga. s.	1	0	Sweetheart	30	26	57.6	12.0	5.2	1905	New York, N. Y	Philadelphia, Pa	H. P. Sauers.
202306	K.V.B.F.	Sch.	1	2	INVADER	155	141	112.7	25.6	13.5	1905	Boston, Mass	New York, N. Y	Roy A. Rainey.
202318	K.V.B.H.	Ga. s.	1	2	Shepherdess	101	100	95.6	22.3	11.8	1905	Essex, Mass	Philadelphia, Pa	Saumel F. Houston.
202359	K.V.B.L.	Ga. s.	1	2	Betty	55	55	64.0	18.8	9.3	1905	Tottenville, N. Y	do	Boies Penrose.
.....	K.V.B.P.	St. s.	1	2	VENETIA	588	229	196.5	27.1	15.6	1903	Leith, Scotland	San Francisco, Cal	John D. Spreckels.
202414	K.V.B.Q.	St. s.	1	1	CIGARETTE	99	67	125.3	14.8	8.7	1905	Boston, Mass	Boston, Mass	W. H. Ames.
202442	K.V.B.T.	Ga. s.	1	0	Gambolier	20	17	55.8	11.4	5.0	1905	New York, N. Y	New York, N. Y	Augustus Smith.
202466	K.V.B.W.	Ga. s.	1	1	Omoo	18	18	42.0	16.0	3.5	1905	Shady Side, Md	Philadelphia, Pa	George Barrie, jr.
202533	K.V.C.L.	Ga. s.	1	2	Whim	65	62	69.3	21.2	6.5	1905	New York, N. Y	do	Clement A. Griscom.
202584	K.V.C.R.	Ga. s.	1	2	Arbella	139	120	103.0	25.6	11.8	1902	Mahone Bay, N. S	Boston, Mass	Wash. B. Thomas.
202585	K.V.C.S.	St. s.	1	2	Sea Urchin	49	33	55.8	15.4	7.8	1905	Bristol, R. I	Philadelphia, Pa	Robert M. Riddle.
202776	K.V.F.C.	Ga. s.	1	0	Bostonian	53	46	74.7	13.0	5.9	1906	New York, N. Y	Boston, Mass	Thomas Cunningham.
202790	K.V.F.J.	Ga. s.	1	2	Saramar	72	65	70.4	18.4	7.2	1906	do	New York, N. Y	John S. Loomis.
.....	K.V.F.N.	St. s.	1	2	ALCEDO	983	388	238.0	31.0	18.7	1895	Glasgow, Scotland	Philadelphia, Pa	Geo. W. Childs Drexel.
201194	K.V.F.T.	St. s.	1	2	CAPITOLA	123	83	137.6	19.5	9.7	1904	Toledo, Ohio	Port Huron, Mich	H. T. Wickes.
201879	K.V.G.B.	Ga. s.	1	1	Zeeland	47	25	79.7	13.0	6.7	1905	Boston, Mass	Galveston, Tex	H. Baldwin Rice.
202870	K.V.G.H.	St. s.	1	2	GALATEA	157	106	128.0	17.4	11.1	1906	New York, N. Y	Detroit, Mich	E. L. Ford.
202887	K.V.G.L.	Ga. s.	1	0	As You Like It	23	19	55.0	10.9	5.3	1906	do	New York, N. Y	Wm. R. H. Martin.
.....	K.V.G.M.	St. s.	1	2	CHRISTABEL	248	102	150.0	22.0	14.4	1893	Glasgow, Scotland	do	Walton Ferguson, sr.
202897	K.V.G.N.	St. s.	1	0	Shipaki	33	22	87.8	10.5	5.6	1906	Bristol, R. I	do	Henry P. Davison.
202916	K.V.G.P.	Ga. s.	1	1	Owyhee	39	32	60.0	14.2	5.8	1906	Long Island City, N. Y.	do	C. E. Berner.
202917	K.V.G.Q.	Ga. s.	1	2	Trinculo	31	27	60.1	14.2	6.2	1906	do	do	Morrill Goddard.
202991	K.V.H.C.	Sch.	1	2	Idalia	34	31	59.4	16.0	8.3	1906	Boston, Mass	do	Joseph B. Morrell.
202993	K.V.H.D.	Sch.	1	2	Dervish	49	43	65.6	18.0	10.4	1906	do	do	John W. Bird.
.....	K.V.H.J.	St. s.	1	2	WARRIOR ⊙	1,097	396	255.3	32.7	19.9	1904	Troon, Scotland	do	Frederick Wm. Vanderbilt.
203007	K.V.H.L.	Ga. s.	1	2	Gertrude	49	43	64.7	19.0	7.1	1906	Boston, Mass	Philadelphia, Pa	Bernard Bloch.

† Composite.

A list of YACHTS, arranged in the Order of Signal Letters—Continued.

[Steel vessels in SMALL CAPITALS, iron vessels in *italics*.]

Official No.	Signal letters.	Rig.	Decks.	Masts	Name of yacht.	Gross tonnage.	Net tonnage.	Length.	Breadth.	Depth.	When built.	Where built.	Home port (where permanent document issues).	Name of owner.
								Feet.	*Feet.*	*Feet.*				
203021	K.V.H.N.	Ga. s.	1	2	Tigress	24	23	45.9	15.2	5.8	1905	Bridgeport, Conn.	Oswego, N. Y.	C. C. M. Hunt.
202176	K.V.H.Q.	Ga. s.	1	2	Tarpon	20	17	43.3	15.1	6.5	1905	Boston, Mass.	Boston, Mass.	T. W. Thacher.
203044	K.V.H.S.	Ga. s.	1	2	Daisy	85	78	85.7	16.6	7.2	1906	New Rochelle, N. Y.	Memphis, Tenn.	Robert Galloway.
203055	K.V.H.W.	Ga. s.	1	2	Mariette	56	45	77.1	18.5	9.8	1906	Gloucester, Mass.	Boston, Mass.	Jacob F. Brown.
203060	K.V.J.B.	Ga. s.	1	0	Dixie	52	35	86.4	13.6	6.7	1906	Bayonne, N. J.	Galveston, Tex.	R. Waverly Smith.
203062	K.V.J.C.	Ga. s.	1	2	Ariel	48	38	68.4	14.0	6.4	1905	Norwich, Conn.	Philadelphia, Pa.	Albert H. Disston.
203078	K.V.J.G.	Sch.	1	2	† Virginia	62	42	66.6	18.0	9.8	1906	Bristol, R. I.	Boston, Mass.	L. F. Crofoot.
155440	K.V.J.M.	Ga. s.	1	2	Onawa	17	15	42.3	14.2	6.1	1902	Bayonne, N. J.	Pittsburg, Pa.	D. H. Hostetter.
203104	K.V.J.N.	Ga. s.	1	2	SAVARONA	115	102	87.2	23.0	12.2	1906	Boston, Mass.	Philadelphia, Pa.	C. H. Clark, jr.
141588	K.V.J.Q.	Sch.	1	2	La Paloma	26	20	42.0	15.5	6.1	1894	San Francisco, Cal.	Honolulu, Hawaii	C. W. Macfarlane.
203117	K.V.J.S.	Ga. s.	1	0	Needle	22	18	54.0	10.0	5.7	1906	Boston, Mass.	Boston, Mass.	E. B. Dane.
203148	K.V.L.B.	St. s.	2	2	EMROSE	198	134	140.4	21.0	13.3	1906	Wilmington, Del.	New York, N. Y.	Andrew W. Rose.
203150	K.V.L.D.	Ga. s.	1	0	Lady Jane	32	25	64.4	12.0	5.7	1906	New York, N. Y.	do	John F. O'Rourke.
203165	K.V.L.F.	Sch.	1	2	IROLITA	160	97	92.0	24.8	15.1	1906	Bristol, R. I.	Philadelphia, Pa.	E. Walter Clark.
203136	K.V.L.G.	Ga. s.	2	2	Onawa II	121	97	83.8	23.6	4.8	1906	Greenwich, Conn.	New York, N. Y.	John A. Seely.
203169	K.V.L.H.	Sch.	1	2	Taormina	62	56	78.7	19.0	10.2	1906	Boston, Mass.	Boston, Mass.	Wm. S. Eaton.
203178	K.V.L.M.	Ga. s.	1	2	Sieglinde	62	58	66.7	20.2	9.2	1906	New York, N. Y.	New York, N. Y.	George B. Hopkins.
203180	K.V.L.N.	Ga. s.	1	0	Fern	24	16	53.8	10.5	5.8	1906	do	do	Mabel C. Alden.
203196	K.V.L.T.	Ga. s.	1	2	Cone	183	166	117.0	27.0	12.8	1906	Noank, Conn.	Boston, Mass.	Ernest B. Dane.
127106	K.V.L.W.	St. s.	1	2	CYNTHIA	103	70	120.0	17.5	6.6	1895	Detroit, Mich.	New York, N. Y.	M. B. Mills.
203202	K.V.M.B.	Ga. s.	1	1	Katrina II	24	16	55.5	11.2	5.0	1906	Bayonne, N. J.	do	George M. Boardman.
121275	K.V.M.H.	Ga. s.	1	2	Felstedquin	43	39	64.1	17.3	8.3	1903	South Boston, Mass.	Philadelphia, Pa.	L. S. Bent.
203232	K.V.M.J.	Ga. s.	1	0	Revonah	22	17	53.7	11.2	4.9	1906	Bayonne, N. J.	Savannah, Ga.	W. J. Pierpont.
203198	K.V.M.R.	Ga. s.	1	2	Palatine	63	54	66.0	20.0	8.6	1906	Osterville, Mass.	St. Louis, Mo.	Charles H. Ledlie.
203266	K.V.M.S.	St. s.	1	2	Bohemian	72	41	84.0	15.7	8.9	1906	Boston, Mass.	Boston, Mass.	William J. Sullivan.
203327	K.V.N.H.	Ga. s.	1	0	Colonel	37	31	58.4	13.2	5.5	1906	New York, N. Y.	Jacksonville, Fla.	A. R. Merrill.
203394	K.V.N.Q.	St. s.	1	2	KEHTOH	185	106	123.4	20.0	10.7	1906	Boston, Mass.	New York, N. Y.	Roswell Eldridge.
203435	K.V.P.C.	Ga. s.	1	0	Rambler	23	21	52.5	11.2	5.8	1906	do	Boston, Mass.	Geo. H. Maxwell.
203493	K.V.P.L.	Ga. s.	1	0	Ethelsa	25	17	66.0	10.0	6.5	1906	E. Greenwich, R. I.	New York, N. Y.	Bruce E. Loomis.
203514	K.V.P.N.	Ga. s.	1	1	Eleanor IV	32	27	54.6	14.1	6.0	1906	Long Island City, N. Y.	Nashville, Tenn.	J. J. Gray, jr.
203517	K.V.P.Q.	Ga. s.	1	0	Rusarra	39	31	73.5	12.9	5.9	1906	New York, N. Y.	Houston, Tex.	J. S. Bonner.
203497	K.V.Q.D.	Ywl.	1	2	Lasca	32	32	57.3	15.4	7.2	1906	Gloucester, Mass.	New York, N. Y.	Charles M. Taintor.
203579	K.V.Q.F.	Ga. s.	1	2	Jessica	49	45	75.2	14.0	6.1	1906	New York, N. Y.	do	Joseph M. McDonough.
.....	K.V.Q.L.	St. s.	2	2	ATALANTA ⊙	1,303	379	269.0	33.4	19.1	1903	Leith, Scotland	do	George J. Gould.
203590	K.V.Q.M.	St. s.	1	0	Natomah	99	84	80.0	17.0	5.2	1906	Baltimore, Md.	Marblehead, Mass.	King Upton.
203610	K.V.Q.P.	Ga. s.	1	0	Shur	48	29	72.8	12.5	7.2	1906	South Boston, Mass.	Gloucester, Mass.	Alonzo Wilder Pollard.
203611	K.V.Q.R.	St. s.	2	2	WATURUS	571	388	180.0	27.5	14.2	1900	Leith, Scotland	Philadelphia, Pa.	Randal Morgan.
203532	K.V.R.B.	Sch.	1	2	Beloved Vagabond	40	40	56.0	16.0	7.0	1906	Guilford, Conn.	New York, N. Y.	Morgan Colt.
203636	K.V.R.F.	Slp.	1	1	Irondequoit	20	20	50.6	13.2	7.4	1903	New York, N. Y.	do	H. G. S. Noble.
203657	K.V.R.J.	Ga. s.	1	0	Arion	66	53	99.0	15.3	6.7	1906	Bayonne, N. J.	do	Jacob C. Rogers.
203683	K.V.R.M.	Ga. s.	1	2	Huntress	76	71	78.9	22.0	5.7	1906	New York, N. Y.	do	F. W. Chesebrough.
203690	K.V.R.P.	Ga. s.	1	1	Tarolinta	22	20	60.0	12.2	5.6	1906	Long Island City, N. Y.	do	Chester W. Bliss.
203691	K.V.R.Q.	Ga. s.	1	2	Dacota	36	30	55.8	13.3	7.3	1906	do	Washington, D. C.	Ralph L. Galt.
203756	K.V.S.G.	Ga. s.	1	1	Aloha	42	37	75.2	14.2	6.6	1906	do	New York, N. Y.	F. J. Marion.
203759	K.V.S.H.	Ga. s.	1	2	Sheila	47	39	56.9	17.9	7.1	1906	West Haven, Conn.	New Haven, Conn.	Bessie Riley.
201002	K.V.S.N.	Ga. s.	1	1	Atricilla	25	22	46.2	16.7	6.2	1904	Quincy, Mass.	Hyannis, Mass.	W. B. P. Weeks.
203827	K.V.T.J.	St. s.	1	2	LYNDONIA	276	188	161.3	20.4	11.0	1907	New York, N. Y.	Philadelphia, Pa.	Cyrus H. K. Curtis.
203222	K.V.W.B.	Ga. s.	1	2	Paladin	27	22	61.5	15.0	4.0	1906	St. Augustine, Fla.	St. Augustine, Fla.	Alfred J. Weston.
203919	K.V.W.G.	Ga. s.	1	1	Wanderlust	34	29	61.0	12.2	5.9	1907	New York, N. Y.	New York, N. Y.	E. J. Steiner.
203929	K.V.W.M.	Slp.	1	1	‡Istalena	49	30	67.8	16.8	10.3	1907	Bristol, R. I.	do	George M. Pynchon.
203966	K.V.W.R.	Slp.	1	1	‡Winsome	49	30	67.8	16.8	10.3	1907	do	do	Edwin Trowbridge Hall.
203967	K.V.W.S.	Ga. s.	1	0	Virginia	26	20	61.6	10.4	5.8	1906	City Island, N. Y.	Philadelphia, Pa.	Alexander McKay Smith.
203973	K.W.B.F.	St. s.	1	2	HALCYON	161	109	125.5	18.3	11.1	1907	New York, N. Y.	Detroit, Mich.	Frank J. Hecker.
203981	K.W.B.G.	Sch.	1	2	Ranger	41	37	64.6	16.7	9.2	1907	Boston, Mass.	Salem, Mass.	H. P. King.
203999	K.W.B.J.	Ga. s.	1	0	Gertrude	18	12	45.7	12.9	4.0	1907	New Haven, Conn.	New Haven, Conn.	Ennis N. Searles.
204048	K.W.B.S.	Ywl.	1	2	Mischief	19	17	50.0	12.7	7.2	1907	Boston, Mass.	New York, N. Y.	W. Hamilton Busk.
204061	K.W.B.T.	Ga. s.	1	0	Idaho	24	23	56.3	12.0	5.5	1907	Marblehead, Mass.	Somers Point, N. J.	Peter Shields.
204069	K.W.B.V.	St. s.	1	3	ALCYONE	420	262	155.0	30.0	17.6	1907	Boston, Mass.	New York, N. Y.	H. W. Putnam, jr.
204075	K.W.C.B.	Slp.	1	1	‡Aurora	49	30	67.8	16.8	10.3	1907	Bristol, R. I.	do	Cornelius Vanderbilt.
204083	K.W.C.F.	Ga. s.	1	0	Flamingo	23	21	41.3	15.2	7.2	1907	Brooklyn, N. Y.	do	William H. Fleming.
203814	K.W.C.J.	Ga. s.	1	0	Mao II	37	31	60.4	12.9	6.0	1906	New Haven, Conn.	do	Julius Weinheimer.
204152	K.W.C.Q.	Ga. s.	1	1	Yaqui	41	28	84.9	12.6	6.1	1907	New York, N. Y.	Jacksonville, Fla.	W. W. Cummer.
204156	K.W.C.R.	Ga. s.	1	1	Osprey II	44	38	70.0	14.0	6.2	1907	Long Island City, N. Y.	New York, N. Y.	C. R. Runyon.
204157	K.W.C.S.	Ga. s.	1	1	La Vedette	16	14	44.0	10.6	5.0	1907	do	do	Herbert Osborn.
204158	K.W.C.T.	Ga. s.	1	1	Lillian II	44	38	64.4	15.0	6.1	1907	do	Chicago, Ill.	E. W. Andrews.
204159	K.W.C.V.	Ga. s.	1	1	Althea	25	22	51.6	12.0	5.4	1907	do	Detroit, Mich.	C. Hayward Murphy.
3479	K.W.D.C.	Ga. s.	1	2	Baboon	19	18	45.5	14.0	8.8	1888	Boston, Mass.	Boston, Mass.	Harriet P. Reynolds.
107175	K.W.D.G.	Ga. s.	1	2	AMORITA	69	62	69.0	20.0	15.6	1895	Wilmington, Del.	Chicago, Ill.	Wm. L. Baum.
204194	K.W.D.J.	Slp.	1	1	†Avenger	34	21	58.0	14.3	9.1	1907	Bristol, R. I.	New York, N. Y.	Henry L. Maxwell.
204250	K.W.D.Q.	Ga. s.	1	1	Sea Otter ⊙	28	27	60.0	10.6	7.8	1905	Newport, R. I.	Philadelphia, Pa.	Hugh L. Willoughby.

† Composite. ‡ Steel and bronze.

A LIST OF YACHTS, ARRANGED IN THE ORDER OF SIGNAL LETTERS—Continued.

[Steel vessels in SMALL CAPITALS, iron vessels in *italics*.]

Official No.	Signal letters.	Rig.	Decks.	Masts.	Name of yacht.	Gross tonnage.	Net tonnage.	Length.	Breadth.	Depth.	When built.	Where built.	Home port (where permanent document issues).	Name of owner.
								Feet.	*Feet.*	*Feet.*				
204260	K. W. D.V	St. s.	1	0	CAVALIER	119	80	134.3	16.0	8.2	1907	New York, N. Y.	New York, N. Y.	Charles E. Proctor.
204272	K. W. F.C	Ga. s.	1	2	Nootka	17	12	39.0	13.6	5.8	1907	Winslow, Wash.	Seattle, Wash	Frank J. Pratt, jr.
204234	K. W. F. J.	Ga. s.	1	0	Kwasind	33	28	57.5	12.5	5.2	1900	Philadelphia, Pa.	Southwest Harbor, Me.	Wm. S. Grant, jr.
204321	K. W. F.P.	Ga. s.	1	2	Mohican	24	10	49.5	12.3	6.1	1907	Bath, Me.	Philadelphia, Pa.	Clarence B. Kugler, jr.
204323	K. W. F.Q.	Ga. s.	1	0	San Toy II	35	29	69.7	13.4	6.5	1907	New York, N Y.	New York, N Y.	John M. Jones.
204324	K. W. F.R.	Ga. s.	1	3	Vanessa	102	70	115.0	22.8	6.7	1907	Solomons, Md	do	Morton R. Peck.
204325	K.W. F.S.	Ywl.	1	2	WINDWARD	63	63	79.3	19.5	8.7	1907	New York, N. Y.	do	John M. Goetschurs.
204387	K.W. G.J.	Ga. s.	1	0	Mavourneen	24	19	51.0	11.6	8.0	1907	New Haven, Conn.	do	Frank De K. Huyler.
204388	K. W. G.L.	Ga. s.	1	2	Kemah	58	50	72.0	20.0	6.0	1907	West Haven, Conn.	Key West, Fla.	W. J. Huffstetter.
204420	K. W.G.M.	Ga. s.	1	2	Skidbladnir	76	55	90.0	15.8	6.0	1907	Wilmington, Cal.	Los Angeles, Cal.	Frank A. Garbutt.
204010	K. W.H.B.	Slp.	1	1	Neith	21	13	40.0	10.7	8.2	1907	Bristol, R. I.	Southwest Harbor, Me.	E. K. Dunham.
204483	K. W.H.G.	Ga. s.	1	1	Sabiarita	29	19	58.0	12.0	5.0	1907	Port Washington, N. Y.	Philadelphia, Pa.	George C. Carson.
204490	K. W.H.J.	Ga. s.	1	0	Venture	48	28	71.5	13.1	7.0	1907	South Boston, Mass.	New York, N. Y.	J. C. Ayer.
204607	K. W. J.B.	Ga. s.	1	1	Wayfarer	23	19	48.4	12.2	5.5	1907	Boston, Mass.	St. Augustine, Fla	A. W. Brown.
204622	K. W. J.D.	St. s.	1	0	ADROIT	147	100	138.8	15.5	10.3	1907	New York, N. Y.	New York, N. Y.	Alfred G. Vanderbilt.
3817	K. W. J.P.	Sch.	1	2	Elizabeth	16	16	41.0	13.7	5.6	1899	Gloucester, Mass	do	M. A. Mosle.
204858	K. W.M.C.	Ga. s.	1	2	Haida	112	104	83.6	24.9	10.5	1908	New York, N. Y.	Cincinnati, Ohio	Max C. Fleischmann.
203282	K. W.M.Q	Slp.	1	1	†Gardenia	16	16	48.0	12.0	6.1	1906	do	New York, N Y	Leo S. Herzig.
205004	K. W.N.C.	Ga. s.	1	1	Allegro	191	130	108.4	20.1	12.4	1908	Essington, Pa.	Philadelphia, Pa.	James Elverson, jr.
204966	K. W.N.F.	Ga. s.	1	2	Raeo	46	40	65.7	15.0	6.3	1908	New York, N. Y.	New York, N. Y.	Ralph S. Townsend.
100681	K. W.N.T.	St. s.	1	2	IDALIA	201	111	151.0	20.0	11.2	1899	Chester, Pa.	do	W. D. Hoxie.
203404	K. W.P.G.	Ga. s.	1	0	Ganoga	19	16	48.7	11.8	6.2	1906	Long Island City, N. Y.	do	Ralph Wurts-Dundas.
205115	K. W.P.H.	Ga. s.	1	2	Jemima F. III	149	133	98.8	21.0	8.1	1908	New York, N. Y.	do	Charles H. Fletcher.
.....	K. W.P.V.	St. s.	3	3	ATHENA	477	267	162.0	27.3	14.5	1887	Dundee, Scotland	Boston, Mass.	Ralph E. Towle.
205347	K. W.Q.G.	Ga. s.	1	0	Shada	66	42	84.8	15.4	7.0	1908	Boston, Mass.	Wiscasset, Me.	Gertrude R. Sortwell.
205336	K. W.Q.H.	Ga. s.	1	0	Annaweta	27	27	51.0	12.5	6.0	1908	East Greenwich, R. I.	Norfolk, Va.	Frederick Lewis.
205358	K. W Q.J.	Ga. s.	1	1	ASOR II	70	48	120.0	12.6	6.6	1908	New York, N. Y.	New York, N. Y.	Mulford Martin.
205494	K. W.Q.T.	Ga. s.	1	0	ESPERANZA	123	78	103.3	17.3	9.2	1908	Boston, Mass.	Pittsburgh, Pa.	James D. McKee.
205684	K.W. R.J.	Ga.s.	1	0	GERTRUDE IV	65	44	94.5	14.1	8.0	1908	City Island, N. Y.	New York, N. Y.	George W. Butts.
205761	K.W.R. P.	St.s.	1	0	Pilgrim	18	17	43.9	11.7	5.3	1899	Boston, Mass.	Boston, Mass.	Farm & Trades School.
.....	K.W.R. S.	St.s.	1	2	IOLANDA	1,647	723	275.2	37.6	21.9	1908	Leith, Scotland	New London, Conn.	Morton F. Plant.
.....	K.W.S. G.	St.s.	2	2	WAKIVA	852	337	213.2	30.6	18.0	1907	do	New York, N. Y.	Lamon V. Harkness.
.....	K.W.S. H.	St.s.	2	2	VANADIS	1,091	515	249.4	32.7	20.1	1907	Glasgow, Scotland	do	C. K. G. Billings.
205901	K.W.S. P.	St.s.	2	3	GUINEVERE	499	296	171.2	32.5	18.7	1908	Boston, Mass.	do	Robert P. Doremus.
205921	K.W.S. T.	Ga.s.	1	0	Zipalong	30	20	78.6	11.2	6.3	1907	South Boston, Mass.	Philadelphia, Pa.	E. W. Clark.
.....	K.W.T. B.	St.s.	1	2	CASSANDRA	1,286	552	239.0	33.3	18.6	1908	Greenock, Scotland	New York, N. Y.	Roy A. Rainey.
205959	K.W.T. G.	Ga.s.	1	0	Taniwha	85	46	104.3	15.4	8.2	1908	South Boston, Mass.	do	Alfred P. Lasher.
.....	K.W.T. J.	St.s.	1	2	CAROLA IV	240	144	144.0	23.1	13.1	1885	Greenock, Scotland	do	Leonard Richards.
205981	K.W.T.L.	St.s.	1	2	MACHIGONNE	195	132	129.4	19.2	10.8	1909	New York, N. Y.	Plymouth, Mass.	William L. Douglas.
.....	K.W.T.M.	St.s	2	2	AGAWA	602	186	179.5	27.7	17.4	1907	Leith, Scotland	New York, N. Y.	C. W. Harkness.
200001	K.W.V.C.	Ywl.	1	2	Polaris	34	24	57.0	15.3	7.3	1903	Bristol, R. I.	Chicago, Ill	Jas. O. Heyworth.
206066	K.W.V.F.	Ga.s.	1	0	Sallie	17	16	44.6	11.0	4.2	1901	Long Island City, N. Y.	New Haven, Conn	Wm. M. Hudson.
130190	K.W.V.G.	Ga. s.	1	2	Nirvana	23	21	40.0	15.1	7.1	1881	Boston, Mass.	Boston, Mass	Edward D. R. Morrell.
206078	K.W.V.H.	St.s.	1	0	Enaj	92	70	80.0	17.5	8.2	1909	Bristol, R. I.	New Haven, Conn.	Thomas G. Bennett.
206091	K.W.V.N	Sch.	1	2	Marian	39	34	60.5	18.6	7.7	1909	San Francisco, Cal.	San Francisco, Cal.	J. W. Van Bergen.
161857	K.W.V.Q.	Ywl.	1	1	Virginia	74	66	81.6	19.4	14.2	1900	Bristol, R. I.	Philadelphia, Pa.	Robert Barrie.
206194	L. B. C. G.	St.s.	1	2	Caroline	146	83	118.4	18.3	9.9	1909	Boston, Mass.	Toledo, Ohio	Edward Ford.
206207	L. B. C. H.	Ga.s.	1	0	Ariel	26	22	53.3	11.5	6.2	1909	East Greenwich, R.I.	New York, N. Y.	W. H. N. Bostelmann.
206208	L. B. C. J.	Slp.	1	1	†Adventuress	27	18	49.0	13.0	8.5	1909	Bristol, R. I.	New London, Conn.	Chester C. Runsmill.
206231	L. B. C. M.	Ga.s.	2	2	Lotus	130	88	85.0	18.3	4.2	1909	Seattle, Wash.	Pt. Townsend, Wash.	Maurice McMicken.
206235	L. B. C. N.	Sch.	1	2	Shiyessa IV	53	43	75.5	18.0	9.6	1909	Boston, Mass.	Boston, Mass.	Alfred Douglass.
136385	L. B. C. S.	St.s.	1	2	EL PRIMERO	102	73	111.5	17.8	8.6	1893	San Francisco, Cal.	Tacoma, Wash.	S. A. Perkins.
206292	L. B. C. T.	Ga.s.	1	2	Howmornel	28	24	53.4	11.0	5.3	1909	New York, N. Y.	Baltimore, Md.	Harry Busick.
206293	L. B. C. V.	Ga.s.	1	2	Dormarbea	52	45	79.4	14.4	6.6	1909	do	Boston, Mass	Wm. B. H. Dowse.
.....	L. B. C.W.	St.s.	1	2	CORONA	304	133	150.5	23.1	12.4	1905	Leith, Scotland	New York, N. Y.	Henry A. Laughlin.
206317	L. B. D. C.	Ga.s.	1	1	Sea Gull	26	20	58.2	12.4	5.4	1909	Greenport, N. Y.	do	Samuel W. Rushmore.
206318	L. B. D. F.	Ga.s.	1	1	Insep	26	20	58.2	12.4	5.4	1909	do	Cincinnati, Ohio	William C. Procter.
111331	L. B. D.G.	Slp.	1	1	Sakuntala	17	15	44.8	12.3	6.5	1901	South Boston, Mass.	Boston, Mass.	J. P. Hart.
206294	L. B. D.H.	Ga.s.	1	0	Nemes	18	12	44.5	10.1	5.3	1909	Camden, N. J.	Philadelphia, Pa.	J. G. N. Whitaker.
206313	L. B. D.N.	Ga.s.	1	0	Shark	30	24	74.2	12.4	7.2	1909	Osterville, Mass.	New York, N. Y.	Lewis Herzog.
206390	L B.D.Q.	St.s	1	2	Compañero	129	88	88.7	14.9	7.6	1909	Wilmington, Cal.	Los Angeles, Cal.	William Banning.
201209	L. B. D. R.	Ga.s.	1	0	Stroller	46	39	62.5	16.0	4.2	1904	Baltimore, Md.	New York, N. Y.	John N. Porter.
206451	L. B. D. S.	Ga.s.	1	0	Queen Mab	20	17	51.3	11.3	5.7	1909	New York, N. Y.	do	E. C. Rivers.
206502	L. B.D. T.	Ga.s.	2	2	Le Cygne	65	60	65.2	16.7	8.7	1909	Stamford, Conn.	Stamford, Conn.	Stamford Motor Co.
206503	L. B. D.V.	Ga.s.	1	2	Monaloa	104	60	115.2	15.8	9.8	1909	Boston, Mass.	Chicago, Ill	Chauncey B. Borland.
206536	L. B.D.W.	Ga.s.	1	2	Carnegie	323	246	135.6	32.2	11.8	1909	Brooklyn, N. Y.	Washington, D. C.	Carnegie Institution.
206548	L. B. F.C.	Ga.s.	1	0	Tuscanola	61	42	89.8	17.6	7.7	1909	Long Branch, N. J.	New York, N. Y.	H. N. Baruch.
206562	L. B.F. D.	St.s.	1	0	VIKING	299	154	156.5	23.6	12.5	1909	Wilmington, Del.	do	George F. Baker, jr.
150945	L. B. F. H.	Ga.s.	1	0	Fantana	27	16	58.7	11.0	5.0	1902	Boston, Mass.	do	Sam A. Adler.

† Composite.

A LIST OF YACHTS, ARRANGED IN THE ORDER OF SIGNAL LETTERS—Continued.

[Steel vessels in SMALL CAPITALS, iron vessels in *italics*.]

Official No.	Signal letters.	Rig.	Decks.	Masts.	Name of yacht.	Gross tonnage.	Net tonnage.	Length.	Breadth.	Depth.	When built.	Where built.	Home port (where permanent document issues).	Name of owner.
								Feet.	*Feet.*	*Feet.*				
203050	L. B. F. J.	Ga. s.	1	2	Clione	20	18	44.5	14.0	6.6	1906	East Boothbay, Me.	Philadelphia, Pa.	Harold S. Colton.
206624	L. B. F. N.	Slp.	1	1	Cleona	32	32	59.4	15.5	7.1	1902	City Island, N. Y.	New York, N. Y.	George Bullock.
206627	L. B. F. P.	St. s.	1	2	WALUCIA	244	119	140.4	21.5	13.3	1909	Wilmington, Del.	do	H. D. Walbridge.
206628	L. B. F. Q.	Ga. s.	1	2	†Mohawk	20	20	49.9	11.0	9.2	1909	Baltimore, Md.	Washington, D. C.	R. E. Barry.
206537	L. B. F. S.	Ga. s.	1	0	CORINTHIA	66	45	78.7	14.4	7.1	1909	New York, N. Y.	New York, N. Y.	Louis D. Shoenberg.
206653	L. B. F. W.	Ywl.	1	2	Feu-Follet	24	24	43.0	14.8	6.1	1909	do	do	William H. Simonson.
206665	L. B. G. D.	Ga. s.	1	1	Thais	23	19	54.6	11.2	6.0	1909	Lynn, Mass.	do	George B. Spearin.
206719	L. B. G. F.	St. p.	1	2	Clermont	155	97	148.4	18.1	7.1	1909	Port Richmond, N. Y.	do	Hudson-Fulton Celebration Commission.
126881	L.B.G. M.	Ga. s.	1	2	Celeste	41	38	74.3	18.6	5.7	1892	Prince George County, Va.	Baltimore, Md.	Gerald Hill.
206966	L.B.G.W.	Ga. s.	1	1	Vencedor	90	50	83.2	16.9	7.4	1909	Boston, Mass.	New York, N. Y.	A. V. de Goicouria.
206990	L. B. H. J.	Ga. s.	1	1	Igloo	48	32	77.1	14.0	6.3	1909	Bayonne, N. J.	Chicago, Ill.	J. K. Stewart.
207197	L.B. J. K.	Slp.	1	1	†Shimna	34	21	58.0	14.3	9.1	1910	Bristol, R. I.	Boston, Mass.	R. T. Paine, 2d.
207207	L. B. J. M.	Ga. s.	1	2	Vagabond	85	73	83.5	20.0	7.8	1910	Tottenville, N. Y.	Plattsburg, N. Y.	Wallace T. Foote, jr.
207271	L. B. J. S.	Ga. s.	1	1	Free Lance	36	25	70.6	13.0	5.7	1910	Baltimore, Md.	Baltimore, Md.	Garnett Y. Clark.
207285	L. B. J. V.	Ga. s.	1	0	Mona	77	41	94.4	15.0	7.7	1910	Boston, Mass.	Newark, N. J.	W. Campbell Clark.
207292	L. B. K.C.	Sch.	1	2	WESTWARD	197	143	106.0	26.7	17.9	1910	Bristol, R. I.	New York, N. Y.	Alexander Smith Cochran.
207309	L. B.K.F.	Ga. s.	1	2	Seafarer	62	42	80.1	19.0	10.0	1910	East Boothbay, Me.	San Francisco, Cal.	L. A. Norris.
207354	L.B.K.M.	Ga. s.	1	2	Sea Duck	53	28	77.0	14.5	7.0	1910	South Boston, Mass.	Salem, Mass.	Charles H. Tyler.
207359	L.B. K.P.	St. s.	1	0	Jule	44	26	63.3	14.0	7.2	1910	Boston, Mass.	Boston, Mass.	Benjamin P. Cheney.
207367	L. B. K.S.	St. s.	2	3	ALOHA ⊙	659	329	180.1	35.6	17.0	1910	Quincy, Mass.	New York, N. Y.	Arthur Curtiss James.
207371	L.B. K.T.	Ga. s.	1	0	Pellona	42	33	75.3	12.0	6.6	1910	Boston, Mass.	do	J. C. Tatum.
207386	L.B.K.V.	Ga. s.	1	0	Manchonac	29	19	60.4	12.0	5.7	1910	New York, N. Y.	do	A. G. Cooper.
207387	L.B.K.W.	Ga. s.	1	2	MIRAMAR	106	72	100.5	17.1	8.5	1910	do	Philadelphia, Pa.	Eisenlohr Brothers.
207388	L. B.M.C.	St. s.	1	1	Vitesse	103	70	140.0	13.5	8.7	1910	do	New York, N. Y.	Brayton Ives.
207400	L.B. M.F.	Ga. s.	1	0	Isabella II	29	26	52.8	12.2	5.3	1910	do	Somers Point, N. J.	Joseph Thompson.
207401	L. B.M.G.	Ga. s.	1	0	The Major	26	22	52.1	12.2	5.1	1910	do	New York, N. Y.	Michael J. Tierney.
207414	L.B.M.H.	Slp.	1	1	Alice	17	14	47.0	12.0	7.0	1910	Boston, Mass.	Boston, Mass.	Charles K. Cummings.
207423	L. B. M. J.	Ga. s.	1	1	Kelpie II	26	24	55.4	13.4	5.6	1910	Nyack, N. Y.	New York, N. Y.	Carlton M. Prankard.
207443	L.B.M.K.	Ga. s.	1	2	Loantaka	47	32	61.3	14.0	7.6	1910	Trenton, N. J.	Newark, N. J.	H. S. Peters.
207413	L. B.M.P.	Ga. s.	1	1	Caliph	22	15	53.5	11.5	5.2	1910	Camden, N. J.	Philadelphia, Pa.	Martin E. Brigham.
207487	L. B.M.T.	St. s.	1	1	IRENE II	135	91	97.3	17.0	9.4	1910	New York, N. Y.	Pittsburgh, Pa.	Alex R. Peacock.
207491	L.B.M.W.	Ga. s.	1	2	Bonheur	54	36	68.0	20.1	5.6	1910	Trenton, N. J.	Philadelphia, Pa.	George E. Bartol.
207512	L. B. N.C.	Ga. s.	1	2	Ethel May II	74	50	98.4	16.2	8.1	1910	Bayonne, N. J.	New York, N. Y.	Albert E. Smith.
201756	L. B. N.F.	St. s.	2	0	Mary Anna	50	22	68.0	23.0	5.6	1905	Greenwich Point, N. J.	Philadelphia, Pa.	Mary Downing Little.
207432	L. B.N.G.	Ga. s.	1	2	Nurmah	59	49	66.6	19.0	7.2	1910	Boston, Mass.	Newark, N. J.	John H. Cromwell.
207540	L.B.N.H.	Ga. s.	1	1	Lucinda II	44	30	74.5	14.0	6.3	1910	Philadelphia, Pa.	Philadelphia, Pa.	John H. Bromley.
207570	L. B. N. J.	Ga. s.	2	2	Edamena	56	51	69.6	14.0	8.8	1910	Greenwich, Conn.	Fall River, Mass.	E. P. Charlton.
207587	L. B. N.P.	Ga. s.	1	2	Dielta	79	54	84.0	18.0	8.7	1910	Camden, N. J.	New York, N. Y.	John J. Riker.
207589	L. B.N.Q.	Sch.	1	2	†Vagrant	63	49	62.8	17.8	11.4	1910	Bristol, R. I.	do	Harold S. Vanderbilt.
207597	L. B.N.R.	Ga. s.	1	1	ALACRITY	101	69	111.0	15.0	9.3	1910	Wilmington, Del.	do	Wm. A. Bradford.
207649	L. B.N.V.	Ga. s.	1	2	Paula	91	72	98.4	16.2	8.1	1910	Bayonne, N. J.	do	Blackton Realty Co.
207683	L. B. P.C.	Ga. s.	1	1	Magnet	68	46	92.9	14.9	6.5	1910	do	Providence, R. I.	Henry F. Lippitt.
207688	L. B. P.D.	Ga. s.	1	1	JANE	114	78	104.0	17.8	8.6	1910	New York, N. Y.	Galveston, Tex.	R. Waverley Smith.
207706	L. B. P. F.	Ga. s.	1	2	Argos	48	43	71.6	16.8	5.9	1910	Tottenville, N. Y.	New York, N. Y.	George C. Brown.
	L. B. P.G.	St. s.	2	2	LIBERTY	1,607	895	286.6	35.6	17.9	1908	Leith, Scotland	do	Joseph Pulitzer.
207714	L. B. P. J.	Ga. s.	1	0	Josephine II	20	18	44.6	14.0	3.8	1910	Toms River, N. J.	Philadelphia, Pa.	Thomas Shibe.
207720	L.B.P.M.	Ga. s.	1	2	JOYEUSE	86	51	92.9	16.0	8.6	1910	Wilmington, Del.	New York, N. Y.	Henry W. Savage.
207800	L. B. P.V.	Ga. s.	1	1	Ionia	38	31	72.5	10.5	6.1	1910	New York, N. Y.	do	Elbert A. Bennett.
207862	L. B. Q.D.	St. s.	1	1	RANGER	219	149	131.0	22.1	10.0	1910	do	do	Thomas W. Slocum.
207901	L. B. Q. H.	Ga. s.	1	0	Taconite	93	66	92.0	17.0	10.0	1910	Seattle, Wash.	Pt. Townsend, Wash.	W. E. Boeing.
207718	L. B. Q. N.	Ga. s.	2	1	Caslida	22	19	45.3	11.9	5.2	1910	Norwalk, Conn.	New York, N. Y.	Frances M. Brando.
208011	L. B. Q. S.	Ga. s.	1	1	Cocopomelo	79	71	69.8	18.5	5.2	1910	Camden, N. J.	Key West, Fla.	William Disston.
208050	L. B. Q.V.	Ga. s.	1	1	Reola	33	31	55.5	12.5	5.5	1910	New York, N. Y.	Detroit, Mich.	R. E. Olds.
208052	L. B.Q.W.	Ga. s.	1	0	Amelia	18	11	38.2	11.0	4.0	1910	Essington, Pa.	Philadelphia, Pa.	Wade E. Wilson.
208145	L. B. R. J.	Ga. s.	1	1	Sagitta	24	23	42.5	14.2	4.7	1910	Mariner Harbor, N.Y.	New York, N. Y.	Henry C. Ward.
208220	L. B. R.Q.	Ga. s.	1	1	STOPAWHILE	48	42	53.6	13.7	4.8	1907	Brooklyn, N. Y.	do	Charles H. Hyde.
208277	L. B. S. G.	Ga. s.	1	2	Cynthia III	139	112	102.0	20.0	8.9	1911	New York, N. Y.	do	Merrill B. Mills.
208281	L. B. S.K.	Ga. s.	1	0	J. V. Clarke	41	27	68.6	14.0	5.9	1910	Baltimore, Md.	Chicago, Ill.	H. B. Clarke.
208284	L. B. S. N.	Ga. s.	1	1	Speejacks	27	18	77.1	10.0	5.0	1911	New York, N. Y.	Cleveland, Ohio.	Albert Y. Gowen.
208296	L. B. S. R.	St. s.	1	0	‡Sovereign	173	118	159.0	16.6	9.4	1911	do	New York, N. Y.	M. C. D. Borden.
208306	L. B. S. T.	Ga. s.	1	1	JOSEPHINE	142	96	126.0	17.1	8.4	1910	do	do	Edward Shearson.
208468	L. B. T. R.	Ga. s.	1	1	Elithro	23	15	47.8	13.0	5.5	1911	Bath, Me.	do	J. K. Robinson, jr.
208469	L. B. T. S.	Ga. s.	1	2	Sybilla II	46	31	72.0	13.5	7.4	1911	Camden, N. J.	Philadelphia, Pa.	John Fredk. Betz, 3d.
208493	L. B.T.W.	Slp.	1	1	† Flying Cloud	28	23	50.0	14.0	9.6	1911	Bristol, R. I.	Bristol, R. I.	Herreshoff Mfg. Co.
208375	L. B.V. D.	Ga. s.	1	1	Ariel II	32	26	58.6	13.6	6.0	1909	Quincy, Mass.	Philadelphia, Pa.	C. S. Weston.
208534	L. B.V. H.	Sch.	1	2	ELENA	206	158	112.0	26.7	17.6	1911	Bristol, R. I.	New London, Conn.	Morton F. Plant.
208566	L. B.V. K.	Ga. s.	1	2	LA BELLE	165	112	129.0	19.1	9.7	1911	Camden, N. J.	Cleveland, Ohio.	Alexander Winton.
208463	L. B.V. M.	Ga. s.	1	1	Eileen	31	29	60.0	12.6	7.4	1911	Greenport, N. Y.	New York, N. Y.	William S. Creevey.
208603	L. B.V. N.	Sch.	1	3	KARINA ⊙	521	521	168.2	33.5	18.5	1911	Pt. Richmond, N.Y.	do	Robert E. Tod.
208617	L. B.V. Q.	Ga. s.	1	0	Ellen	28	19	67.4	12.2	5.0	1911	do	do	Edmund Randolph.
208667	L. B.V. T.	Sch.	1	2	ENCHANTRESS	191	171	118.4	27.1	16.6	1911	Neponset, Mass.	do	William E. Iselin.
208685	L. B.V.W.	Ga.s.	1	1	Anton Dohrn	45	30	66.3	16.7	7.0	1911	Miami, Fla.	Washington, D. C.	Carnegie Institution.

† Composite. ‡ Steel and bronze.

A LIST OF YACHTS, ARRANGED IN THE ORDER OF SIGNAL LETTERS—Continued.

[Steel vessels in SMALL CAPITALS, iron vessels in *italics*.]

Official No.	Signal letters.	Rig.	Decks.	Masts.	Name of yacht.	Gross tonnage.	Net tonnage.	Length.	Breadth.	Depth.	When built.	Where built.	Home port (where permanent document issues).	Name of owner.
								Feet.	*Feet.*	*Feet.*				
208710	L. B. W. F.	Ga. s.	1	0	Semloh	19	13	48.1	10.5	5.4	1911	Boston, Mass	Boston, Mass	Edwin B. Holmes.
208717	L. B. W. G.	Ga. s.	1	1	Safari	25	17	56.2	11.9	5.7	1911	Norwalk, Conn	New York, N. Y	Richard Tjader.
208738	L. B. W. J.	Ga. s.	1	1	Ethel M. Ward	40	18	70.2	13.5	6.4	1910	Port Clinton, Ohio	Brashear, La	C. W. Ward.
208808	L. B. W. K.	Ga. s.	1	2	Lounger II	96	88	85.0	17.0	8.3	1911	New York, N. Y	New York, N. Y	James B. Hammond.
208817	L. B. W. M.	Ga. s.	1	1	Itasca II	85	58	99.9	16.7	7.7	1911	Nyack, N. Y	Duluth, Minn	Ebenezer B. Hawkins.
208842	L. B. W. R.	Ga. s.	1	0	Ben Riley	8	7	30.3	9.0	3.6	1911	Schellingers Landing, N. J.	Philadelphia, Pa	George A. Bilyeu.
208868	L. B. W. T.	Ga. s.	1	0	Remlik III	54	40	77.4	14.0	6.4	1911	South Boston, Mass	New York, N. Y	Willis Sharpe Kilmer.
208878	L. B. W. V.	Ga. s.	1	1	Helori	90	61	92.4	15.8	9.8	1911	Seattle, Wash	Seattle, Wash	O. O. Denny.
208866	L. C. B. F.	Ga. s.	2	2	Arval	49	44	73.0	14.1	10.0	1911	Stamford, Conn	New York, N. Y	A. W. Teele.
208867	L. C. B. G.	Ga. s.	2	1	Flora Del Mar	34	29	64.0	14.1	8.3	1911	do	do	W. F. Blaisdell.
208897	L. C. B. J.	Ga. s.	1	1	Zianetta	97	79	83.3	17.0	9.8	1911	Camden, N. J	do	Charles Van Bergen.
208932	L. C. B. Q.	Ga. s.	1	1	Osiris	137	112	109.5	19.7	7.1	1911	Port Jefferson, N. Y	do	James E. Bayles.
208979	L. C. B. T.	Ga. s.	1	1	Dixie	27	18	54.1	10.5	6.3	1911	Essington, Pa	Philadelphia, Pa	Samuel F. Houston.
209046	L. C. D. H.	Ga. s.	1	1	Lodona	91	61	71.2	18.5	8.4	1911	Camden, N. J	New York, N. Y	E. J. Greacen.
209064	L. C. D. N.	Ga. s.	1	2	Autocrat	42	31	69.5	16.7	8.5	1911	Chelsea, Mass	Marblehead, Mass	Charles H. W. Foster.
209065	L. C. D. P.	Ga. s.	1	1	Luvina	51	35	75.8	13.8	6.3	1911	Bayonne, N. J	Washington, D. C	Herman Hollerith.
209078	L. C. D. R.	Ga. s.	1	2	Dorothy G	24	16	48.0	12.0	6.0	1911	Cambridge, Mass	Boston, Mass	Ethel Tufts.
209095	L. C. D. S.	St. s.	1	2	ZARA	184	80	136.0	20.1	11.7	1891	Paisley, Scotland	Detroit, Mich	Albert L. Stephens.
206849	L. C. D. T.	Ga. s.	1	2	Yankee II	28	27	43.0	16.6	5.7	1909	College Point, N. Y	New York, N. Y	William E. Spencer.
209261	L. C. F. K.	Ga. s.	1	1	Nellie F. II	18	12	44.5	10.1	5.3	1911	Toms River, N. J	Philadelphia, Pa	Frank Feeney.
209270	L. C. F. M.	Ga. s.	1	1	Marold	57	51	67.0	16.5	6.0	1911	New York, N. Y	Jacksonville, Fla	Harold Weston.
209280	L. C. F. N.	Ga. s.	1	1	Nemaha	81	55	91.0	16.0	7.8	1911	Baltimore, Md	New York, N. Y	Huston Wyeth.
209305	L. C. F. Q.	Ga. s.	1	1	Heather	77	52	92.6	15.3	7.8	1911	Port Jefferson, N. Y	do	Richmond Levering.
209363	L. C. F. W.	Ga. s.	1	1	Pauline	25	17	50.0	12.8	5.9	1911	Camden, N. J	Philadelphia, Pa	William Disston.
209462	L. C. G. M.	Ga. s.	1	2	Tuna	81	55	91.0	16.0	7.8	1911	Baltimore, Md	Cedar Keys, Fla	John L. Inglis (Port Inglis, Fla.).
209469	L. C. G. P.	Ga. s.	1	1	Lunaria	64	43	66.0	16.7	8.1	1911	Camden, N. J	Albany, N. Y	A. J. Quackenbush (Schenectady, N. Y.).
209506	L. C. G. V.	Ga. s.	1	2	Trade Wind	73	69	65.3	21.1	5.0	1911	Tottenville, N. Y	New York, N. Y	Henry B. Anderson.
209514	L. C. G. W.	Ga. s.	1	1	Lanai	64	43	66.0	16.7	8.1	1912	Camden, N. J	Newport, R. I	Harriet E. James.
209519	L. C. H. D.	Ga. s.	1	2	North Wind	93	63	91.8	17.0	8.0	1912	Baltimore, Md	New York, N. Y	Charles Martin Clark.
209632	L. C. H. F.	Ga. s.	2	0	Virginia	67	58	73.7	17.3	2.4	1912	Holly Hill, Fla	St. Augustine, Fla	E. W. Andrews.
208735	L. C. H. G.	Ga. s.	1	2	Naya	24	16	51.4	14.5	4.8	1911	Miami, Fla	Key West, Fla	Ralph Worthington.
206625	L. C. H. N.	Ga. s.	1	2	Hussar	22	21	54.5	15.5	5.3	1909	Bay Shore, N. Y	New York, N. Y	A. P. Bennett.
209683	L. C. H. Q.	Ga. s.	1	1	Elver III	68	40	83.5	15.3	9.0	1912	West Mystic, Conn	do	George A. Enell.
209797	L. C. J. H.	Ga. s.	1	2	Lady Betty	150	102	111.4	18.5	10.1	1912	New York, N. Y	Philadelphia, Pa	Walter Lippincott.
209484	L. C. J. M.	Ga. s.	1	2	Manuwai	47	32	69.8	15.3	6.0	1911	Oakland, Cal	Seattle, Wash	Joseph H. Parker.
209829	L. C. J. N.	Ga. s.	1	0	Barracuda	30	27	55.7	10.6	5.0	1912	Marblehead, Mass	Marblehead, Mass	Lawrence F. Percival.
209835	L. C. J. P.	Ga. s.	1	1	Half Moon	18	18	40.0	11.0	5.8	1911	East Greenwich, R. I.	Providence, R. I	George W. Van Benschoten.
209842	L. C. J. Q.	Ga. s.	1	2	Artmar	32	31	54.6	12.0	6.1	1912	do	do	Clarence M. Dunbar.
209889	L. C. J. V.	Ga. s.	1	1	Arawan II	61	41	64.5	16.6	8.5	1912	Essington, Pa	Philadelphia, Pa	Charles Longstreth.
209890	L. C. J. W.	St. s.	1	0	CRISTINA	456	272	161.3	26.3	15.0	1912	Wilmington, Del	Boston, Mass	Frederick C. Fletcher.
209910	L. C. K. D.	Ga. s.	1	1	Natchez II	74	50	82.7	15.3	6.8	1912	New York, N. Y	New York, N. Y	N. L. Carpenter.
209977	L. C. K. G.	Ga. s.	1	1	Valeda	27	22	49.4	11.1	6.1	1912	West Lynn, Mass	Boston, Mass	Wm. A. Hopkins.
209982	L. C. K. M.	Ga. s.	1	1	Navigator	52	30	79.3	14.0	6.7	1912	South Boston, Mass	Providence, R. I	Charles J. Davol.
209983	L. C. K. N.	Ga. s.	1	1	Kestrel II	99	88	107.0	18.3	8.5	1912	Greenport, N. Y	New York, N. Y	E. F. Caldwell.
209987	L. C. K. P.	Ga. s.	1	1	Helen M	31	22	58.6	11.9	5.6	1912	Boston, Mass	Plymouth, Mass	William M. Hurley.
210054	L. C. K. S.	Ga. s.	1	2	Esolanie	62	51	85.2	13.4	7.3	1911	East Portchester, Conn.	New York, N. Y	John H. Flagler.
210121	L. C. K. T.	Ga. s.	1	0	Helianthus	35	24	60.5	12.7	6.7	1912	Bristol, R. I	Bristol, R. I	Nathaniel G. Herreshoff.
210142	L. C. K. V.	Ga. s.	1	1	Nahmeoka	115	78	89.0	18.5	10.0	1912	Camden, N. J	New York, N. Y	H. N. Baruch.
210169	L. C. M. B.	St. s.	1	0	ELLA	97	66	67.0	17.0	7.3	1909	New York, N. Y	Wilmington, N. C.	John W. Harper.
210219	L. C. M. F.	Ga. s.	1	1	Trillora	41	28	65.9	13.1	6.9	1911	Bayonne, N. J	New York, N. Y	S. R. Guggenheim.

SIGNAL LETTERS AWARDED FROM JULY 1 TO SEPTEMBER 19, 1912.

210247	L. C. M. G.	Ga. s.	1	0	Jamaha	31	21	58.5	13.2	6.4	1911	Fort Clinton, Ohio	New York, N. Y	R. M. Owen.
210329	L. C. M. T.	Ga. s.	1	2	Esperanza	40	27	63.1	17.2	8.0	1912	Easton, Md	Baltimore, Md	William J. Starr.
210356	L. C. M. V.	Ga. s.	1	1	Dream	14	9	37.5	9.1	7.2	1912	Atlantic City, N. J	Philadelphia, Pa	Charles L. Lagen.
210361	L. C. M. W.	Ga. s.	1	1	Kathemma	17	12	44.5	10.1	5.3	1911	Camden, N. J	do	William C. Smith.
210444	L. C. N. M.	Ga. s.	1	0	Vidi	19	15	47.3	15.5	4.2	1912	do	do	Glass Bottom Seaviewing Boat Co.
.....	L. C. N. S.	Ga. s.	1	1	Xarifa	181	148	110.0	24.7	13.0	1912	Gosport, England	New York, N. Y	Franklin Morse Singer.
210556	L. C. P. B.	Ga. s.	1	0	Santanta	103	74	84.8	19.8	5.8	1912	Boston, Mass	Boston, Mass	Osborne Howes.
210582	L. C. P. G.	Ga. s.	1	2	Parthenia	36	24	69.6	12.4	6.7	1911	Port Clinton, Ohio	New York, N. Y	Leland H. Ross.

NAMES, ALPHABETICALLY ARRANGED, AND POST-OFFICE ADDRESSES OF MANAGING OWNERS OF TWO OR MORE MERCHANT VESSELS HAVING SIGNAL LETTERS, WITH RIGS, NAMES, AND GROSS TONNAGES OF VESSELS.

A. H. Bull S. S. Co.,
8-10 Bridge st.,
New York, N. Y.:
LCMN. St. s. Carolyn 3,140
KRSQ. St. s. Dorothy 2,214
KQNS. Sch. Edith 1,263
KHLB. Bkn. Ethel V. Boynton 739
LCKQ. St. s. Evelyn 3,140
LCBH. St. s. Hilton 3,102
KVPR. Sch. James T. Maxwell, jr 589
LBFG. St. s. Jean 3,125
KPGR. Sch. John Maxwell 532
LBNM. St. s. Millinocket 3,336
LBPS. St. s. Ruth 3,102
KRCF. Sch. Sallie C. Marvil 568
KMNC. St. s. Wilhelmina 1,696

Alaska Barge Co.,
Tacoma, Wash.:
JRDH. *Sch. Big Bonanza 1,391
JVCN. *Sch. James Drummond. 1,520
JRPL. *Sch. Palmyra 1,299
KBRF. *Sch. St. James 1,536

Alaska Coast Co.,
Tacoma, Wash.:
KPCW. St. s. Bertha 926
KBCQ. St. s. Jeanie 1,071
KNMV. St. s. Yukon 1,238

Alaska Codfish Co.,
159 Sacramento st.,
San Francisco, Cal.:
KBLN. Bkn. City of Papeete ... 389
JTQB. Sch. John D. Spreckels .. 266
JVDN. Sch. W. H Diamond ... 390

Alaska-Pacific S. S. Co.,
Portland, Me.:
KNSB. St. s. Admiral Sampson. 2,262
KRGC. St. s. Buckman 1,851
KRGF. St. s. Watson 1,955

Alaska Packers' Assn.,
74 Folsom st.,
San Francisco, Cal.:
KRDM. St. s. Alitak 115
JRGK. Shp. Bohemia 1,633
JRCM. Bkn. Centennial 1,286
KRGT. St. s. Chilkat 172
JSCQ. Shp. Indiana 1,487
KFCL. St. s. Jennie 127
KMQV. St. s. Kadiak 114
KPSM. St. s. Kvichak 1,063
JSLV. Shp. Llewellyn J. Morse. 1,392
KMSQ. Sch. Metha Nelson 460
KTCB. St. s. Nushagak 739
JRVK. Sch. Premier 307
KLJR. Sch. Prosper 241
JRNP. Shp. Santa Clara 1,535
KQTL. Shp. Star of Alaska 1,716
KPCN. Bk. Star of Chile 1,001
KNTH. Bk. Star of England ... 1,943
KPQC. Bk. Star of Finland 1,570
KQCN. Shp. Star of France 1,766
KPWR. Shp. Star of Greenland. 2,148
KRQT. Bk. Star of Holland 2,131
KQCV. Bk. Star of Iceland 1,981
KPWJ. Bk. Star of India 1,318
KQCP. Shp. Star of Italy 1,613

Alaska Packers' Assn.—Con.
KRMH. Shp. Star of Lapland .. 3,331
KPWV. Bk. Star of Peru 1,027
KQCR. Shp. Star of Russia 1,981
KGWH. Shp. Star of Scotland .. 2,293
KQNB. Shp. Star of Zealand ... 3,292
JVKC. Shp. Tacoma 1,738
KRMD. St. s. Unimak 258

Alaska-Portland Packers' Assn.,
Portland, Oreg.:
JWMV. Shp. Berlin 1,634
JSNV. Bk. Levi G. Burgess 1,616

Alaska S. S. Co.,
Pier No. 1,
Seattle, Wash.:
KBML. St. s. Alameda 3,158
KNGW. St. s. Dirigo 823
KLHD. St. s. Dolphin 824
KQNL. St. s. Edith 2,369
KSTP. St. s. Jefferson 1,615
LBQM. St. s. Latouche 2,332
KBGT. St. s. Mariposa 3,158
KGVM. St. s. Northwestern 3,496
KPRF. St. s. Santa Ana 1,059
KWHD. St. s. Seward 2,471
KNRM. St. s. Victoria 3,502
KHNF. St. s. Yucatan 3,525

Alaska Whaling Co.,
Care of N. C. Bein,
Minneapolis, Minn.
LCHT. St. s. Kodiak 146
LCHV. St. s. Unimak 146

Allen, Timothy C.,
24 Cottage st.,
New Bedford, Mass.
KGWD. Sch. Frederick Roessner 406
JSVK. Bk. Wanderer 303

Allen & Robinson,
Box 263, Honolulu, Hawaii:
KPQN. Sch. Helene 927
KNSM. Sch. Mary E. Foster ... 950
KFDR. Bk. S. C. Allen 690

Alley, Raymond,
43 Commercial st.,
Boston, Mass.:
JWGS. Sch. Eva A. Danenhower 228
JMGR. Sch. Flora Condon 230

American-Hawaiian S. S. Co.,
8 Bridge st.,
New York, N. Y.:
KRNV. St. s. Alaskan 8,671
KQJN. St. s. American 5,591
KSGM. St. s. Arizonan 8,671
KQDV. St. s. Californian 5,707
KWHV. St. s. Columbian 8,579
LBPN. St. s. Georgian 6,606
KQMW. St. s. Hawaiian 5,597
LBQT. St. s. Honolulan 7,059
KWNG. St. s. Isthmian 5,404
KSFP. St. s. Kansan 7,913
LBMV. St. s. Kentuckian 6,606
KWBC. St. s. Mexican 8,579

American-Hawaiian S. S. Co.—Con.
KSTN. St. s. Missourian 7,914
KRQV. St. s. Nebraskan 4,408
KRNS. St. s. Nevadan 4,408
KQSC. St. s. Oregonian 5,597
KSBG. St. s. Texan 8,615
KSJF. St. s. Virginian 7,914

American Mail S. S. Co.,
100 Broadway,
New York, N. Y.:
KNRS. St. s. Admiral Dewey .. 2,104
KNSW. St. s. Admiral Farragut 2,104
KNSQ. St. s. Admiral Schley ... 2,104

American-Pacific Whaling Co.,
Bay City, Wash.:
LCJS. St. s. Aberdeen 116
LBWN. St. s. Moran 120
LBWP. St. s. Paterson 120

American Towing and Lightering Co.,
American Bldg.,
Baltimore, Md.:
KPST. St. s. Buccaneer 226
JVFH. Sch. Luzon 1,358
KPTS. St. s. Tormenter 226
KSGF. Sch. Wabash 1,186

Andrews, Nelson,
219 Stewart st.,
San Francisco, Cal.:
KQJG. Sch. Ariel 726
KHPN. Sch. Carrier Dove 707
KLND. Bgn. Geneva 495
KVPM. St. s. Hoquiam 644
KWJQ. St. s. Tahoe 751

Arbuckle, John,
71 Water st.,
New York, N. Y.:
KVTW. St. s. Helen M. Field .. 321
KMGV. St. s. John Wise 251
JWQT. St. s. North America ... 289
KTWC. St. s. Roosevelt 654

Associated Oil Co.,
San Francisco, Cal.:
LBNW. St. s. Coalinga 875
LBJN. St. s. J. A. Chanslor 4,938
KTNS. Sch. Monterey 1,854
KNRT. St. s. Navigator 414
KNTC. St. s. Rosecrans 2,976
KQCL. Sch. Santiago 979
KVRD. St. s. W. S. Porter 4,901
LBTD. St. s. Wm. F. Herrin ... 4,938

Associated Transportation Co.,
San Francisco, Cal.
KPWL. Shp. Falls of Clyde 1,809
KNFS. Shp. Marion Chilcott ... 1,737

Atlantic and Caribbean Steam Navigation Co. (Red D Line),
82 Wall st.,
New York, N. Y.:
KGMT. St. s. Caracas 2,886
KPLQ. St. s. Maracaibo 1,771

Atlantic and Caribbean Steam Navigation Co.—Con.
KCWD. St. s. Philadelphia 2,520
KQWV. St. s. Zulia 1,713

Atlantic Coast Lumber Corporation,
42 Broadway,
New York, N. Y.:
KVRS. St. s. Aragon 1,450
KVSC. St. s. Katahdin 1,390
JMRW. St. s. Richmond 1,269
JHRL. Sch. St. Mary 708

Atlantic Fertilizer and Oil Co.,
Greenport, N. Y.:
LCBD. St. s. Herbert N. Edwards 323
LCMD. St. s. Long Island 390
LBWC. St. s. Martin J. Marran. 308
LCBN. St. s. Rollin E. Mason .. 323
KJGW. St. s. Walter Adams ... 271

Atlantic, Gulf and West Indies S. S. Lines,
111 Broadway,
New York, N. Y.:
KWMG. St. s. Altamaha 2,667
KVWP. St. s. Ocmulgee 2,667
KVSL. St. s. Ogeechee 2,667
KVTR. St. s. Ossabaw 2,667
KVRC. St. s. Satilla 2,667

Atlantic Maritime Co.,
95 Milk st.,
Boston, Mass.:
LBRW. Sch. Elk 123
LBMS. Sch. Elsie 137
JKDP. Sch. Harry C. Shepherd. 213

Atlantic Refining Co.,
Philadelphia, Pa.:
KTNF. St. s. Atlantic 129
KVSQ. St. s. Radiant 81

Atlantic Shipping Co.,
Stonington, Conn.:
KDMG. Sch. Benjamin F. Poole 1,155
KVCH. Sch. Clara Davis 680
KVJW. Sch. Fannie Prescott .. 404
LBGC. Sch. Florence Howard .. 863
KSFQ. Sch Hope Sherwood ... 686

Avery, James F.,
97 South st.,
New Bedford, Mass.:
JSTC. Bk. Bertha 177
KBCW. Sch. Bertha D. Nickerson 143
KGFM. Sch. Margarett 138
HRSW. Sch. T. Towner 197

Backland, Ellen M.,
Ballard, Wash.:
KJWS. Sch. Transit 547
KLBT. Sch. Volante 125

Bailey, George,
Manasquan, N. J.:
KNDJ. Sch. Charles G. Endicott 856
KPSD. Sch. Malcolm Baxter, jr. 1,722

NAMES, ALPHABETICALLY ARRANGED, AND POST-OFFICE ADDRESSES OF MANAGING OWNERS OF TWO OR MORE MERCHANT VESSELS HAVING SIGNAL LETTERS, WITH RIGS, NAMES, AND GROSS TONNAGES OF VESSELS—Continued.

Baker Transportation Co.,
29 Broadway,
New York, N. Y.:
JRWL. Sch. Holton..... 1,350
KPQS. Sch. Powel..... 1,204

Baker-Whiteley Coal Co.,
Keyser Bldg.,
Baltimore, Md.:
KPHG. St. s. Britannia..... 249
KTHW. St. s. Columbia..... 212

Baltimore and Carolina S. S. Co.,
607 Union Trust Bldg.,
Baltimore, Md.:
KLWC. St. s. Matilda Weems.. 1,322
KCQJ. St. s. Theodore Weems.. 926

Baltimore and Ohio R. R. Co.,
Baltimore and Charles sts.,
Baltimore, Md.:
KTQB. St. s. Geo. F. Randolph. 211
LBGS. St. s. George L. Potter.. 220
KVFG. St. s. Hugh L. Bond, jr. 212

Baltimore Steam Packet Co.,
Pier 10, Light st.,
Baltimore, Md.:
KWJF. St. s. Florida..... 2,185
JVND. St. s. Gaston..... 846
KVNS. St. s. Raleigh..... 1,185

Barry, Carlos,
Union Bank,
New London, Conn.:
KGRH. Sch. Annie B. Mitchell. 463
KRJW. Sch. Charles H. Klinck. 522
KTGR. Sch. George E. Klinck.. 560
KSGV. Sch. William Booth.... 545

Baxter, J. H.,
Lumbermen's Bldg.,
San Francisco, Cal.:
KNLS. Sch. A. M. Baxter..... 516
KMRT. Sch. Albert Meyer..... 459
KRFH. Sch. Alpena..... 970

Bay State Fishing Co.,
22 T Wharf,
Boston, Mass.:
LBVJ. St. s. Crest..... 244
LBQJ. St. s. Foam..... 244
LBRT. St. s. Ripple..... 244
KVDN. St. s. Spray..... 283
LCGR. St. s. Surf..... 252
LCGS. St. s. Swell..... 252

Beattie, John, Estate of,
Leetes Island, Conn.:
KPCG. Sch. American Eagle... 148
JKGT. Sch. John S. Gilmore... 117
KDJG. Sch. Tom Beattie..... 140

Benedict-Manson Marine Co.,
New Haven, Conn.:
KBMV. Sch. Alice B. Phillips.. 621
KJND. Sch. Bayard Barnes.... 1,005
KWMF. Sch. Bertha L. Downs. 716
JVBC. Sch. Bessie C. Beach.... 341
KDNV. Sch. Childe Harold.... 781
KWJM. Sch. Dean E. Brown.. 719
KSBF. Sch. Frank W. Benedict. 534
KLWP. Sch. Gen'l E. S. Greeley. 1,306
KJVF. Sch. George E. Dudley. 407
KGND. Sch. George M. Grant.. 1,254
JVMH. Sch. Helen H. Benedict. 770
KFBL. Sch. Jennie E. Righter. 647
KHMQ. Sch. Lyman M. Law.. 1,300
KWPB. Sch. Mary Manson Gruener..... 715
KGJW. Sch. Massasoit..... 1,377

Benedict-Manson Marine Co.—Continued.
KQNG. Sch. May V. Neville... 1,191
LBHD. Sch. William E. Burnham..... 772
JTSK. Sch. Zaccheus Sherman.. 767

Billings, George E.,
310 California st.,
San Francisco, Cal.:
KNDL. Sch. Annie M. Campbell..... 565
KQSV. Sch. Balboa..... 777
KLSG. Sch. C. S. Holmes..... 430
KNFW. Sch. Endeavor..... 565
KNJT. Sch. Eric..... 574
KDVF. Sch. Fred E. Sander.. 463
KSHM. Sch. George E. Billings. 1,260
KRQC. Sch. H. K. Hall..... 1,237
KMVS. Sch. Inca..... 1,014
KQPJ. Sch. James Tuft..... 1,274
JWBS. Sch. John Smith..... 588
KMJS. Sch. John A. Campbell.. 545
KPLT. Sch. Lottie Bennett.... 566
KLMH. Sch. Lyman D. Foster. 777
KMHW. Sch. Nokomis..... 545
KWHP. Sch. Shna-Yak..... 839
KJVL. Sch. W. H. Talbot..... 816
KLHP. Sch. Wm. Bowden..... 778
KPGF. Sch. Wm. H. Smith.... 566
KPGB. Sch. Winslow..... 566

Birdsall, Amos, jr.,
113 Walnut st.,
Philadelphia, Pa.:
KLHR. Sch. Agnes Manning... 988
KMBP. Sch. J. Homes Birdsall. 1,520
KGLF. Sch. John B. Manning.. 1,190

Blackburn, Samuel P.,
13 Coenties Slip,
New York, N. Y.:
JGVK. Sch. Ann Louisa Lockwood..... 338
KHWS. Sch. Laura M. Lunt... 567

Boggs, Edwin P.,
31 Commercial st.,
Boston, Mass.:
KVBN. Sch. Charles Whittemore..... 693
KSVP. Sch. George D. Edmands..... 541

Bossert, Louis, & Son,
Grand st.,
Brooklyn, N. Y.:
KTNB. Sch. John Bossert..... 601
KTDL. Sch. Louis Bossert..... 605

Boston and Gloucester Steamboat Co.,
244 Atlantic ave.,
Boston, Mass.:
KMGW. St. s. Cape Ann..... 718
KBLV. St. s. City of Gloucester. 560

Boston Pilots' Relief Society,
Lewis Wharf,
Boston, Mass.:
KMPR. Ga. s. Liberty..... 118
KPVM. Sch. Louise..... 102
KPHN. Sch. Varuna..... 90

Boston Towboat Co.,
131 State st.,
Boston, Mass.:
LCFR. St. s. Saturn..... 125
HDFM. St. s. Underwriter.... 327

Bowen, Joseph A.,
Fall River, Mass.:
KJFM. Sch. Fanny C. Bowen.. 1,007
KPNB. Sch. Mary W. Bowen.. 2,153

Brainerd, Frank,
Portland, Conn.:
HBPG. Sch. A. G. Pease..... 74
KWRG. Sch. Frank Brainerd.. 254
HJTL. Sch. Helen P..... 145

Brewer, Edward M.,
27 Kilby st.,
Boston, Mass.:
KPWM. Bk. Foohng Suey..... 1,048
KQCF. Bk. Nuuanu..... 1,029

Brooks, Joseph W., jr.,
Madison, Md.:
KFDS. Sch. Grace Seymour.... 633
KSPT. Sch. Phillips M. Brooks. 243

Brown, Sidney A.,
New London, Conn.:
JPFW. Sch. De Mory Gray.... 401
JNRL. Sch. Rebecca J. Moulton..... 589
JQHW. Sch. Rodney Parker... 440
JQFN. Sch. Sarah and Lucy... 252

Buffalo Transit Co.,
Ganson st.,
Buffalo, N. Y.:
KJFD. St. s. Lackawanna..... 2,015
KJFH. St. s. Scranton..... 2,015

C. E. Davis Packing Co.,
Fleeton, Va.:
LBVR. St. s. J. A. Palmer, jr.. 282
LCJT. St. s. Warren J. Courtney 276

California Shipping Co.,
Hansford Bldg.,
San Francisco, Cal.:
JWNF. Shp. Abner Coburn.... 1,972
KBDM. *Sch. Governor Robie. 1,712

Carey, F. W.,
112 Market st.,
San Francisco, Cal.:
KTMP. Sch. Hugh Hogan..... 392
KRTM. Sch. Oakland..... 418
KSQD. Sch. Sausalito..... 367

Carleton, Norwood & Co.,
Rockport, Me.:
KRHD. Sch. Annie..... 613
KSCG. Sch. Edgar W. Murdock. 1,451

Caspar Lumber Co.,
210 Hayward Bldg.,
San Francisco, Cal.:
KWMB. St. s. Caspar..... 648
KNGP. St. s. Samoa..... 377

Central Hudson Steam Boat Co.,
Newburgh, N. Y.:
KDTG. St. s. Homer Ramsdell. 1,181
KDJQ. St. s. Newburgh..... 1,033

Central R. R. Co. of N. J.,
143 Liberty st.,
New York, N. Y.:
KPFW. Sch. C. R. R. of N. J. No. 8..... 953
KQDB. Sch. C. R. R. of N. J. No. 15..... 953
KSFG. St. s. Honeybrook..... 373
KFGR. St. s. Monmouth..... 1,440
KMBJ. St. s. Nottingham..... 408
KSHV. St. s. Roselle..... 220
JTVQ. Sch. Wilkesbarre..... 1,678

Central Vermont Trans. Co.,
Portland, Me.:
KWVJ St. s. New London..... 2,818
LBCP. St. s. New York..... 2,818

Charles Nelson Co.,
St. Clair Bldg., 16 California st.,
San Francisco, Cal.:
KNLF. St. s. Charles Nelson... 629
KWPF. St. s. Falcon..... 1,838
KQTC. Bkn. James Johnson... 1,149
KFGS. St. s. Lakme..... 529
JVMC. Bkn. Mary Winkelman. 522
KQJM. Sch. Minnie A. Caine... 880
KPVF. St. s. Nome City..... 939
KFHG. St. s. North Fork..... 322
KLNJ. Sch. O. M. Kellogg..... 393
KWPM. St. s. Riverside..... 1,838
KPNR. Sch. S. T. Alexander.. 779
KRLQ. Bkn. Thos. P. Emigh.. 1,040

Chesapeake S. S. Co.,
Light and Lee sts.,
Baltimore, Md.:
KMQD. St. s. Atlanta..... 2,094
KPRH. St. s. Augusta..... 2,372
KWBD. St. s. Columbia..... 2,582

Chesbro Brothers,
1 Fulton Fish Market,
New York, N. Y.:
KLBR. Sch. Edith M. Prior... 111
KMCG. Sch. Latona..... 109

Chesbrough, F. B.,
141 Milk st.,
Boston, Mass.:
KRNQ. St. s. Kanawha..... 2,182
KQTW. St. s. Kennebec..... 2,183

Chisholm, John,
Gloucester, Mass.:
KTWB. Sch. Conqueror..... 139
KLCR. Sch. Judique..... 121

Clark, Eleazer W.,
Portland, Me.:
KSFH. Sch. Addie M. Lawrence..... 2,807
KVRT. Sch. Alice M. Lawrence..... 3,132
KGQJ. Sch. Alicia B. Crosby... 1,113
KTSV. Sch. Camilla May Page. 688
KHCQ. Sch. Charles Davenport..... 1,297
KMCR. Sch. Clara E. Randall.. 950
KWSL. Sch. Edward B. Winslow..... 3,424
KWND. Sch. Edward J. Lawrence..... 3,350
KTPJ. Sch. Evelyn W. Hinkly. 698
KHRW. Sch. George E. Walcott 1,553
KSTV. Sch. Henry F. Kreger.. 1,250
KGHQ. Sch. Jacob S. Winslow. 910
KLMV. Sch. James W. Elwell.. 1,192
KRHP. Sch. James W. Paul, jr. 1,808
KJGM. Sch. John B. Coyle.... 685
KHJD. Sch. Major Pickands... 984
KMFH. Sch. Mary E. Palmer.. 1,526
KQFH. Sch. Ninetta M. Porcella..... 591
KQNR. Sch. Oakley C. Curtis.. 2,374
KTNC. Sch. Ruth E. Merrill... 3,003

Cleveland, Benjamin D.,
21 Fifth st.,
New Bedford, Mass.:
KFCW. Sch. A. E. Whyland... 103
JMHQ. Bg. Daisy..... 439

NAMES, ALPHABETICALLY ARRANGED, AND POST-OFFICE ADDRESSES OF MANAGING OWNERS OF TWO OR MORE MERCHANT VESSELS HAVING SIGNAL LETTERS, WITH RIGS, NAMES, AND GROSS TONNAGES OF VESSELS—Continued.

Clyde S. S. Co.,
Pier 36, North River,
New York, N. Y.:
KHNP. St. s. Algonquin..... 2,832
KQVN. St. s. Apache..... 4,145
KRBV. St. s. Arapahoe..... 4,145
KNMQ. St. s. Carib..... 2,087
KDNP. St. s. Cherokee..... 2,556
KTSQ. St. s. Chippewa..... 2,696
KMLR. St. s. Comanche..... 3,856
KVTD. St. s. Delaware..... 1,907
JLHW. St. s. George W. Clyde.. 1,848
KSDT. St. s. Huron..... 3,318
KGCN. St. s. Iroquois..... 3,601
KVNW. St. s. Katahdin..... 2,696
KWRL. St. s. Mohawk..... 4,623
KTHN. St. s. Mohican..... 2,255
KNGQ. St. s. Navahoe..... 1,879
JRFG. St. s. New York..... 2,589
KTVC. St. s. Onondaga..... 2,696
KVWJ. St. s. Pawnee..... 1,907
KDNS. St. s. Seminole..... 2,556
KLDH. St. s. Winyah..... 1,682

Coast Shipping Co.,
70 Fremont st.,
San Francisco, Cal.:
KRGP. Sch. A. F. Coats..... 617
KRSM. Sch. Melrose..... 615
KGCS. Sch. Oceania Vance..... 445

Coastwise S. S. Co.,
33 Broad st.,
Boston, Mass.:
LBJH. St. s. Coastwise..... 4,015
LCDQ. St. s. Suffolk..... 4,718
LBJR. St. s. Transportation.... 4,015

Coastwise S. S. and Barge Co.,
Bailey Bldg.,
Seattle, Wash.:
JQKL. Sch. America..... 2,054
JNMT. Bk. Louisiana..... 1,436
JSPH. Sch. St. David..... 1,576

Coastwise Transportation Co.,
81 New st.,
New York, N. Y.:
JWPS. Sch. Isaiah K. Stetson.. 313
JMBH. Sch. William L. Elkins. 241

Coastwise Transportation Co.,
33 Broad st.,
Boston, Mass.:
KQGL. Sch. George W. Wells.. 2,970
KMRQ. Sch. Henry W. Cramp. 1,629
KTLR. Sch. Marcus L. Urann.. 1,899
KTFG. Sch. Margaret Haskell.. 2,114
KQMC. Sch. Van Allens Boughton..... 2,129

Cobb, William T.,
Rockland, Me.:
JNLV. Sch. Brigadier..... 103
KHGM. Sch. Carrie E. Look... 530
JPTC. Sch. J. R. Bodwell..... 224
KJHV. Sch. Lena White..... 126

Colonial Navigation Co.,
Pier 39, North River,
New York, N. Y.:
KDFB. St. s. Beverly..... 1,413
KJCV. St. s. Concord..... 1,248
KJBV. St. s. Lexington..... 1,248

Columbia River Packers' Assn.,
Astoria, Oreg.:
JVPM. Shp. Reuce..... 1,924
JHDG. Shp. St. Nicholas..... 1,798

Commercial Towboat Co.,
Commercial Wharf,
Boston, Mass.:
KHGW. Sch. Alice..... 639
KHQT. Sch. Bessie..... 640
LBFR. St. s. Charles W. Parker, jr..... 277
KMVC. Sch. Clara..... 828
KMQB. Sch. Dora..... 825
KPMD. Sch. Edith..... 859
KPVL. Sch. Flora..... 865
KQFC. Sch. Grace..... 877
LCDG. Sch. Helen..... 1,285

Consolidation Coal Co.,
Continental Bldg.,
Baltimore, Md.:
KCDM. St. s. Charles F. Mayer. 1,218
KNHD. St. s. Cumberland..... 377
KPJT. St. s. Georges Creek..... 398
KNMD. Sch. Number Five..... 909
KNMP. Sch. Number Six..... 910
KNSP. Sch. Number Seven.... 898
KNTG. Sch. Number Eight.... 924
KNVC. Sch. Number Nine..... 909
KNSJ. Sch. Number Ten..... 897
KNWR. Sch. Number Twelve. 930
KPBC. Sch. Number Fourteen. 927
KPBS. Sch. Number Fifteen... 912
KPDQ. Sch. Number Seventeen 935
KPHD. Sch. Number Eighteen. 936
KPJS. Sch. Number Nineteen.. 932
KPLW. Sch. Number Twenty. 940
KQRM. Sch. Number Twenty-one..... 905
KPDS. Sch. Number Twenty-three..... 1,035
KVPH. Sch. Number Twenty-four..... 1,566
KVPT. Sch. Number Twenty-five..... 1,566
LBTN. Sch. Number Twenty-seven..... 1,290
KNWJ. St. s. Piedmont..... 391
KPVM. St. s. Savage..... 410

Cook, Henry W.,
222 Lafayette Bldg.,
Philadelphia, Pa.:
JSTM. Sch. Dom Pedro II..... 489
KGQC. Sch. J. R. Teel..... 870
KCVG. Sch. Julia Rollins..... 616
KTJF. *Sch. South Land..... 869
KTHL. St. s. Wellington..... 334

Costa, Leandro J., jr.,
22 Prince st.,
Boston, Mass.:
KWLD. Sch. Edith Silveira.... 86
KWVD. Sch. Mary De Costa... 101

Creighton & Co., J. A.,
Thomaston, Me.:
JVWT. Sch. Eliza Levensaler.. 159
JGMD. Sch. William Rice..... 133

Crew, Henry,
New York, N. Y.:
JSNG. Bk. Normandy..... 1,208
KFBV. Sch. Richard F. C. Hartley..... 469

Crockett, Walter E.,
2 Stone st.,
New York, N. Y.:
JWHQ. Sch. Charles H. Sprague. 318
JLFD. Sch. F. H. Odiorne..... 323

Crowell, Joseph,
Provincetown, Mass.:
KLDV. Sch. Gov. Russell..... 135
KVCJ. Sch. Rose Dorothea..... 147

Crowell, Peter H.,
33 Broad st.,
Boston, Mass.:
KPJG. Sch. Estelle Krieger.... 1,172
JVFD. Sch. Robert Graham Dun..... 595

Crowell & Thurlow,
33 Broad st.,
Boston, Mass.:
KSWB. Sch. Edward H. Cole.. 1,791
KSCF. Sch. Samuel W. Hathaway..... 1,038

Crown Lumber Co.,
San Francisco, Cal.:
JVRC. Sch. Halcyon..... 293
KDSN. Bgn. Lurline..... 358

Cuba Distilling Co.,
40 Exchange Place,
New York, N. Y.:
LBRF. St. s. Currier..... 4,711
LBHW. Sch. Fifi..... 368
LBJC. Sch. Graziela..... 368

Cummer, Arthur G.,
Jacksonville, Fla.:
KVTG. Sch. Jacksonville..... 620
KTRW. Sch. South East..... 869

Cunningham & Thompson,
Gloucester, Mass.:
KTFQ. Sch. Cavalier..... 135
KTJH. Sch. Ingomar..... 143
KMBH. Sch. Norma..... 110

Cunningham & Thompson Co.,
Gloucester, Mass.:
KRHG. Sch. Aloha..... 138
KLPS. Sch. Arbutus..... 120
KWFD. Sch. Arethusa..... 157
KQPD. Sch. Arkona..... 133
KQRF. Sch. Corona..... 119
KTFM. Sch. Independence II.. 145
KJWG. Sch. Jennie B. Hodgdon 118
LBJQ. Sch. Rhodora..... 116
KLMD. Sch. S. P. Willard..... 127
KRQW. Ga. s. Saladin..... 137
KLQT. Sch. Senator..... 110

Davis, Fred L.,
Gloucester, Mass.:
KLQW. Sch. Georgie Campbell..... 114
LBMR. Sch. Premier..... 138
KWRV. Sch. Rex..... 131

Deering, Gardiner G.,
Bath, Me.:
KTNR. Sch. Dorothy B. Barrett..... 2,088
KMVB. Sch. Edward E. Briry. 1,613
KLMG. Sch. Edwin R. Hunt.. 1,132
KVNT. Sch. Elisha Atkins..... 1,259
KSHL. Sch. Gardiner G. Deering..... 1,982
KPCT. Sch. Henry O. Barrett.. 1,807
KGBC. Sch. Horatio L. Baker.. 829
KMJN. Sch. Lewis H. Goward.. 1,191
KGMQ. Sch. Lydia M. Deering. 1,224
KRHQ. Sch. Mary F. Barrett.. 1,833
(*See* **G. G. Deering Co.**)

Degnon Contracting Co.,
60 Wall st.,
New York, N. Y.:
KNST. *Sch. Boyd..... 473
JPCG. Sch. Charles Lawrence.. 436
HFLN. Sch. Doris..... 728
JQBG. Slp. George Moon..... 917
KNSV. Sch. Parks..... 474
JNMC. Slp. Sumner R. Mead... 1,035
HPLR. Sch. William L. Creegan..... 556
KQPS. Sch. Whitman..... 477

Delaware, Lackawanna and Western R. R. Co.,
Hoboken, N. J.:
KTSF. Sch. Avondale..... 1,111
KVDW. St. s. Barnardsville.... 181
HKDB. Sch. Hatteras..... 788
KQJR. St. s. Lackawanna..... 340
KSMB. St. s. Montclair..... 130
KVBG. Sch. Waverly..... 1,000
LBHQ. St. s. Fulton..... 239
LBHS. Sch. Delawanna..... 1,280

Dimon, C. L.,
32 Broadway,
New York, N. Y.:
JNMS. St. s. Dover..... 617
KNLM. St. s. Zealandia..... 2,730

Dollar S. S. Line,
J. L. Bley, agent,
San Francisco, Cal.:
KVSD. St. s. Melville Dollar... 1,244
KWNM. St. s. Stanley Dollar.. 1,838

Donnell, J. S.,
Care of Donnell & McKown,
5 Commercial st.,
Boston, Mass.:
KTJM. Sch. Ellen Little..... 999
KVLC. Sch. John D. Colwell... 1,042
KWSV. Sch. Stanley S. Seaman. 1,060

Donnell, William T.,
Bath, Me.:
KHFQ. Sch. Addie P. McFadden..... 251
KMPL. Sch. Alice M. Colburn.. 1,603
KJSC. Sch. Leora M. Thurlow.. 213
KDHW. Sch. Samuel Dillaway. 739

Drake, James B., & Sons,
Bath, Me.:
KTPC. Sch. Alice May Davenport..... 1,144
KJGH. Sch. Ella L. Davenport. 542
KVFS. Sch. Isabel B. Wiley.... 776
KSVG. Sch. James B. Drake... 1,153

Dunn & Elliot Co.,
Thomaston, Me.:
KHFJ. Sch. Sadie C. Sumner... 672
JWQS. Sch. Stephen G. Loud.. 499
(*See* **Elliot, George.**)

Dyer, Max,
Mills Building,
San Francisco, Cal.:
KRTS. Bkn. Fullerton..... 1,554
KPTH. Sch. Santa Paula..... 680
KSJL. St. s. Whittier..... 1,295
JVNK. Sch. Wing and Wing... 141

E. J. Dodge Co.,
16 California st.,
San Francisco, Cal.:
KTDR. St. s. Northland..... 845
KWGT. St. s. St. Helens..... 1,497
KRHM. St. s. South Bay..... 438
KTMJ. St. s. Vanguard..... 338

E. K. Wood Lumber Co.,
112 Market st.,
San Francisco, Cal.:
KSBJ. Sch. Alert..... 633
KNRG. Sch. Dauntless..... 548
KNDR. Sch. Defiance..... 604
KQLC. Sch. Fearless..... 736
KPHL. Sch. Fred J. Wood..... 681
KRPT. St. s. Olympic..... 685
KRMF. Sch. Resolute..... 684
KWML. St. s. San Jacinto..... 614
KWNJ. St. s. Shasta..... 878
KVNJ. St. s. Tamalpais..... 574

NAMES, ALPHABETICALLY ARRANGED, AND POST-OFFICE ADDRESSES OF MANAGING OWNERS OF TWO OR MORE MERCHANT VESSELS HAVING SIGNAL LETTERS, WITH RIGS, NAMES, AND GROSS TONNAGES OF VESSELS—Continued.

Eastern Manufacturing Co.,
Bangor, Me.:
HBRL. Sch. A. F. Kindberg.. 226
JNKL. Sch. Andrew Nebinger. 293
JNBP. Sch. Annie P. Chase... 256
HFLK. Sch. C. B. Clark..... 194
JSKB. Sch. Eagle..... 102
KBTP. Sch. Elsie A. Bayles... 296
JNBV. Sch. Grace Davis..... 401
JPBC. Sch. Ida B. Gibson..... 235
JDBS. Sch. Irene E. Meservey. 244
HKGM. Sch. Izetta..... 199
JSKW. Sch. Kit Carson..... 211
HMNG. Sch. Lizzie D. Small.. 190
HJNP. Sch. N. E. Ayer 249
HQBP. Sch. R. L. Tay..... 151

Eastern Steamship Corporation,
Boston, Mass.:
KMFD. St. p. Bay State..... 2,262
LBCQ. St. s. Belfast..... 2,157
KWDN. St. s. Boothbay..... 334
KWDT. St. s. Bunker Hill.... 4,779
KSNB. St. s. Calvin Austin.... 3,826
KWCG. St. s. Camden..... 2,153
KLWN. St. s. City of Bangor... 1,661
KQWG. St. s. City of Rockland. 1,696
KVQJ. St. s. Governor Cobb... 2,522
KPLG. St. s. Governor Dingley. 3,826
KCMV. St. s. H. F. Dimock... 2,625
KHCD. St. s. H. M. Whitney.. 2,706
KDPV. St. s. Herman Winter 2,625
KTDP. St. s. J. T. Morse..... 780
KQHS. St. s. James S. Whitney..... 2,707
KWBM. St. s. Massachusetts.. 4,779
KSMW. St. s. Monhegan..... 367
LBJT. St. s. North Land..... 3,282
KQVW. St. s. North Star..... 3,159
KWHQ. St. s. Old Colony..... 4,779
KSCQ. St. s. Ransom B. Fuller. 2,329

Eastern Transportation Co.,
Wilmington, Del.:
LCFH. *Sch. Eugenia Hooper. 730
LCHM. Sch. Harry F. Hooper. 726
KVRN. *Sch. John T. Donohue..... 630
KWQR. *Sch. T. J. Hooper... 722
LBRS. *Sch. William L. Donohue..... 695

Eastern and Southern Navigation Co.,
Portland, Me.:
JWRV. Sch. Harold B. Cousens. 379
JVQL. Sch. Lucia Porter..... 332

Eaton, George H.,
Calais, Me.:
HNGQ. Sch. Moonlight..... 198
HQLB. Sch. Rebecca G. Whilldin..... 220
JQRD. Sch. Sarah Eaton..... 199

Edwards, Joseph T.,
New Bedford, Mass.:
JTCN. Sch. Cameo..... 243
KWSJ. Sch. Mystic..... 259

Elliot, George,
Thomaston, Me.:
KHRF. Sch. Abbie Bowker.... 191
JPQF. Sch. Alice Murphy..... 425
JWNK. Sch. Carrie Strong..... 473
KHRJ. Sch. D. H. Rivers..... 1,072
KSRF. Sch. E. Marie Brown... 456
KTMH. Sch. E. Starr Jones.... 916
HFNV. Sch. Ella F. Crowell... 164
KJRL. Sch. Ella M. Willey.... 841
KCPM. Sch. Hattie Dunn..... 435
KJVS. Sch. Joseph W. Hawthorn..... 585
KPJV. Sch. L. Herbert Taft... 1,492
JVLS. Sch. Lizzie B. Willey.... 573

Elliot, George—Continued.
KQLR. Sch. Republic..... 801
KGMW. Sch. Robert McFarland 641
KQGW. Sch. Thomas S. Dennison..... 1,491
KRDH. Sch. William H. Yerkes 1,498
(*See* **Dunn & Elliot Co.**)

Emery, Ralph C.,
114 State st.,
Boston, Mass.:
KCRL. Bkn. Allanwilde..... 638
JRWS. Bkn. Antioch..... 986
KPTB. Sch. Calumet..... 1,241
KWJS. Sch. Frances V. Sawyer 399
KQGV. Sch. Geneva..... 874
KGTS. Bkn. John S. Emery... 919
KRJQ. Sch. Kenwood..... 929
KHPJ. Bkn. Kremlin..... 786
JSVG. Bk. Penobscot..... 1,133
KVCN. Sch. Tifton..... 594

Erie R. R. Co.,
Jersey City, N. J.:
KTDB. St. s. Nanuet..... 217
KTDC. St. s. Waverly..... 217

Eschen, J. C.,
24 California st.,
San Francisco, Cal.
KRGH. Bkn. Georgina..... 998
KNHJ. Sch. H. D. Bendixsen.. 641
KNQT. Sch. James H. Bruce... 533
KJTW. Sch. R. W. Bartlett.... 521
JWSR. Sch. William Renton.. 447

Feeney, John,
13 Fulton Fish Market,
New York, N. Y.:
KTQG. Sch. Bertha L. Barber. 676
KSWR. Sch. Ruth E. Pember. 95

Fooks, Daniel J.,
Laurel, Del.:
KTJP. Sch. Anna M. Hudson.. 338
KSHN. Sch. Edward R. Baird, jr..... 279
KLPN. Sch. Grace G. Bennett. 210
KJWQ. Sch. Levin J. Marvel... 183
KSCV. Sch. Victor C. Records.. 293

Freeman, R. R.,
95 Commercial st.,
Boston, Mass.:
KPSN. Sch. Future..... 613
KTPN. Sch. Orleans..... 751

G. G. Deering Co.,
Bath, Me.:
LBSF. Sch. Lydia McLellan Baxter..... 1,352
LBGK. Sch. Mary L. Baxter... 1,036
LCDK. Sch. Montrose W. Houck 1,104
(*See* **Deering, Gardiner G.**)

George T. Moon Co.,
New Fulton Fish Market,
New York, N. Y.:
KTQH. Sch. Emma and Helen. 92
KTQJ. Sch. Lilla B. Fernald... 84

Gillett Lumber and Transportation Co.,
Tampa, Fla.:
KRPM. Sch. Brazos..... 226
KNQB. Sch. Saml. T. Beacham. 185

Girard Trust Co.,
Philadelphia, Pa.:
LCNB. St. s. A. A. Raven..... 2,551
LCMP. St. s. Robert M. Thompson..... 2,551

Globe Navigation Co.,
Globe Bldg.,
Seattle, Wash.:
KSQL. Sch. Alex. T. Brown... 788
KTDF. Sch. J. W. Clise..... 845
KSDB. Sch. Wilbert L. Smith.. 848
KRVD. Sch. Willis A. Holden.. 1,188

Gorton-Pew Fisheries Co.,
Gloucester, Mass.:
KRFV. Sch. Annie M. Parker.. 133
KVMP. Sch. Athlete..... 132
KWSR. Ga. s. Benjamin A. Smith..... 146
KGQW. Sch. Essex..... 116
KSFT. Sch. Fannie A. Smith.. 122
KRCS. Sch. Flirt..... 119
KPNS. Sch. Gossip..... 122
KRFW. Sch. Harry A. Nickerson..... 133
KNVP. Sch. J. J. Flaherty..... 162
KPRN. Sch. John R. Bradley.. 112
KTQM. Sch. Juno..... 119
KRPJ. Sch. Kineo..... 119
KNVQ. Sch. Lucinda I. Lowell. 110
KSND. Sch. Mary F. Curtis.... 121
KRHS. Sch. Massachusetts.... 141
KRLD. Sch. Maxine Elliot..... 111
KLRS. Sch. Miranda..... 108
KDMF. Sch. Monitor..... 110
KTFS. Sch. Mystery..... 114
KPSH. Sch. Olga..... 113
KPTJ. Sch. Priscilla Smith..... 120
KPTM. Sch. Rob Roy..... 110
KQCW. Sch. Senator Gardner.. 129
KQRG. Sch. Slade Gorton..... 130
KSDC. Sch. Smuggler..... 119
KQWN. Sch. Tattler..... 172
KVJD. Sch. Thomas S. Gorton. 140

Goss, Samuel W.,
Stonington, Me.:
KDFP. Sch. Fannie and Fay... 233
JVSG. Sch. Samuel B. Hubbard..... 403

Great Lakes and St. Lawrence Transportation Co.,
Duluth, Minn.:
KSPV. St. s. A. D. Davidson... 1,610
KSPC. St. s. Albert M. Marshall. 1,640
KSNH. St. s. H. G. Dalton..... 1,614
KSJQ. St. s. S. N. Parent..... 1,640

Gremmels, Charles E.,
31 South st.,
New York, N. Y.:
HKDP. Sch. Horizon..... 109
HPGW. Sch. Oliver Ames..... 456

Gross, Augustus O.,
Deer Isle, Me.:
JWCR. Sch. Mary A. Hall..... 381
KLPQ. Sch. Thelma..... 525

Gulf Refining Co.,
Port Arthur, Tex.:
KTLG. Sch. Allegheny..... 396
LBTV. Ga. s. Captain Collier.. 128
KDQB. Sch. Conemaugh..... 1,774
JRCT. Sch. Conneaut..... 1,690
KNTS. St. s. E. L. Russell.... 206
KRNL. St. s. J. M. Guffey..... 2,520
KSML. St. s. Larimer..... 3,737
KSLC. St. s. Ligonier..... 3,737
KTLW. Sch. Mingo..... 397
KWNH. St. s. Oklahoma..... 5,853
KSLR. Sch. Shenango..... 2,365
KNRC. St. s. Winifred..... 2,551

Haff, Alvah W.,
12 Fulton Fish Market,
New York, N. Y.:
KTQS. Sch. Ethel Mildred..... 96
KLVW. Sch. Kearsarge..... 106

Haldt & Cummins,
117 Walnut st.,
Philadelphia, Pa.:
JLBF. Sch. Henry D. May..... 278
KBPQ. Sch. Kate B. Ogden.... 625
JWRH. Sch. Laura Haldt..... 522
KCVJ. Sch. T. W. Dunn..... 707

Halyburton, C.,
311½ Walnut st.,
Philadelphia, Pa.:
JPCS. *Sch. Harrisburg..... 1,283
JNWR. *Sch. Reading..... 1,283

Hammond, George E.,
47 South st.,
New York, N. Y.:
JMPD. Sch. B. I. Hazard..... 329
KCRP. Sch. Bessie Brown..... 260
JMWF. Sch. Charles W. Alcott. 296
HGBS. Sch. Edwin R. Kirk... 264
JNTH. Sch. Frank Leaming... 257
JQNW. Sch. George Churchman 281
JRPF. Sch. Gracie D. Chambers..... 379
JKCP. Sch. Helen Hasbrouck.. 325
KGLB. Sch. Henry S. Little... 1,096
KGLT. Sch. Joel Cook..... 401
KFGJ. Sch. John Peirce..... 405
JPMH. Sch. N. H. Burrow..... 252
KBPW. Sch. Thomas L. James.. 396

Hanify, J. R.,
24 Market st.,
San Francisco, Cal.:
KSCM. Sch. Salem..... 767
KQNV. Sch. W. J. Patterson.. 645
(*See* **J. R. Hanify Co.**)

Harlan & Hollingsworth Corporation.
Wilmington, Del.:
LCMQ. St. s. Columbia..... 1,923
LCHP. St. s. Cordova..... 2,273
LCKR. St. s. Frank Somers... 309

Harrington, King & Co.,
79 Commercial st.,
Boston, Mass.:
KGPV. Sch. Augustus Welt.... 1,221
JNSM. Sch. Ellen M. Golder.... 651
KCPV. Sch. James Rothwell... 498
KJNR. Sch. John Twohy..... 1,019

Hartford & New York Transportation Co.,
Hartford, Conn.:
JWGK. St. s. Edgemont..... 1,409
KDPC. St. s. Luther C. Ward.. 106
KMQF. St. s. Middletown..... 1,483
JQRK. St. s. Seaboard..... 662
LCMJ. St. s. Spartan..... 226

Harvey, Edward E.,
Bangor, Me.:
JTBR. Sch. Normandy..... 543
JLTS. Sch. William Jones..... 302

Haskell, Edwin L.,
Deer Isle, Me.:
JWKQ. Sch. George H. Ames.. 443
JPHK. Sch. L. T. Whitmore... 296
JWTM. Sch. Susan N. Pickering 336

Haynes, J. Manchester, Estate of,
Augusta, Me.:
JTRM. Sch. City of Augusta... 580
JWLN. Sch. Emma S. Briggs.. 294
KCVT. Sch. Nat Meader..... 278

Heidritter, F. L. and A.,
Elizabeth, N. J.:
LBKG. Sch. Anna R. Heidritter 694
KHVB. Sch. Charles K. Buckley..... 507
KWLC. Sch. Florence M. Belding..... 569

NAMES, ALPHABETICALLY ARRANGED, AND POST-OFFICE ADDRESSES OF MANAGING OWNERS OF TWO OR MORE MERCHANT VESSELS HAVING SIGNAL LETTERS, WITH RIGS, NAMES, AND GROSS TONNAGES OF VESSELS—Continued.

Clyde S. S. Co.,
Pier 36, North River,
New York, N. Y.:
KHNP. St. s. Algonquin..... 2,832
KQVN. St. s. Apache..... 4,145
KRBV. St. s. Arapahoe..... 4,145
KNMQ. St. s. Carib..... 2,087
KDNP. St. s. Cherokee..... 2,556
KTSQ. St. s. Chippewa..... 2,696
KMLR. St. s. Comanche..... 3,856
KVTD. St. s. Delaware..... 1,907
JLHW. St. s. George W. Clyde.. 1,848
KSDT. St. s. Huron..... 3,318
KGCN. St. s. Iroquois..... 3,601
KVNW. St. s. Katahdin..... 2,696
KWRL. St. s. Mohawk..... 4,623
KTHN. St. s. Mohican..... 2,255
KNGQ. St. s. Navahoe..... 1,879
JRFG. St. s. New York..... 2,589
KTVC. St. s. Onondaga..... 2,696
KVWJ. St. s. Pawnee..... 1,907
KDNS. St. s. Seminole..... 2,556
KLDH. St. s. Winyah..... 1,682

Coast Shipping Co.,
70 Fremont st.,
San Francisco, Cal.:
KRGP. Sch. A. F. Coats..... 617
KRSM. Sch. Melrose..... 615
KGCS. Sch. Oceania Vance..... 445

Coastwise S. S. Co.,
33 Broad st.,
Boston, Mass.:
LBJH. St. s. Coastwise..... 4,015
LCDQ. St. s. Suffolk..... 4,718
LBJR. St. s. Transportation.... 4,015

Coastwise S. S. and Barge Co.,
Bailey Bldg.,
Seattle, Wash.:
JQKL. Sch. America..... 2,054
JNMT. Bk. Louisiana..... 1,436
JSPH. Sch. St. David..... 1,576

Coastwise Transportation Co.,
81 New st.,
New York, N. Y.:
JWPS. Sch. Isaiah K. Stetson.. 313
JMBH. Sch. William L. Elkins. 241

Coastwise Transportation Co.,
33 Broad st.,
Boston, Mass.:
KQGL. Sch. George W. Wells.. 2,970
KMRQ. Sch. Henry W. Cramp. 1,629
KTLR. Sch. Marcus L. Urann.. 1,899
KTFG. Sch. Margaret Haskell.. 2,114
KQMC. Sch. Van Allens Boughton..... 2,129

Cobb, William T.,
Rockland, Me.:
JNLV. Sch. Brigadier..... 103
KHGM. Sch. Carrie E. Look... 530
JPTC. Sch. J. R. Bodwell..... 224
KJHV. Sch. Lena White..... 126

Colonial Navigation Co.,
Pier 39, North River,
New York, N. Y.:
KDFB. St. s. Beverly..... 1,413
KJCV. St. s. Concord..... 1,248
KJBV. St. s. Lexington..... 1,248

Columbia River Packers' Assn.,
Astoria, Oreg.:
JVPM. Shp. Reuce..... 1,924
JHDG. Shp. St. Nicholas..... 1,798

Commercial Towboat Co.,
Commercial Wharf,
Boston, Mass.:
KHGW. Sch. Alice..... 639
KHQT. Sch. Bessie..... 640
LBFR. St. s. Charles W. Parker, jr..... 277
KMVC. Sch. Clara..... 828
KMQB. Sch. Dora..... 825
KPMD. Sch. Edith..... 859
KPVL. Sch. Flora..... 865
KQFC. Sch. Grace..... 877
LCDG. Sch. Helen..... 1,285

Consolidation Coal Co.,
Continental Bldg.,
Baltimore, Md.:
KCDM. St. s. Charles F. Mayer. 1,218
KNHD. St. s. Cumberland..... 377
KPJT. St. s. Georges Creek..... 398
KNMD. Sch. Number Five..... 909
KNMP. Sch. Number Six..... 910
KNSP. Sch. Number Seven.... 898
KNTG. Sch. Number Eight.... 924
KNVC. Sch. Number Nine..... 909
KNSJ. Sch. Number Ten..... 897
KNWR. Sch. Number Twelve. 930
KPBC. Sch. Number Fourteen. 927
KPBS. Sch. Number Fifteen... 912
KPDQ. Sch. Number Seventeen 935
KPHD. Sch. Number Eighteen. 936
KPJS. Sch. Number Nineteen.. 932
KPLW. Sch. Number Twenty. 940
KQRM. Sch. Number Twenty-one..... 905
KPDS. Sch. Number Twenty-three..... 1,035
KVPH. Sch. Number Twenty-four..... 1,566
KVPT. Sch. Number Twenty-five..... 1,566
LBTN. Sch. Number Twenty-seven..... 1,290
KNWJ. St. s. Piedmont..... 391
KPVM. St. s. Savage..... 410

Cook, Henry W.,
222 Lafayette Bldg.,
Philadelphia, Pa.:
JSTM. Sch. Dom Pedro II..... 489
KGQC. Sch. J. R. Teel..... 870
KCVG. Sch. Julia Rollins..... 616
KTJF. *Sch. South Land..... 869
KTHL. St. s. Wellington..... 334

Costa, Leandro J., jr.,
22 Prince st.,
Boston, Mass.:
KWLD. Sch. Edith Silveira.... 86
KWVD. Sch. Mary De Costa... 101

Creighton & Co., J. A.,
Thomaston, Me.:
JVWT. Sch. Eliza Levensaler.. 159
JGMD. Sch. William Rice..... 133

Crew, Henry,
New York, N. Y.:
JSNG. Bk. Normandy..... 1,208
KFBV. Sch. Richard F. C. Hartley..... 469

Crockett, Walter E.,
2 Stone st.,
New York, N. Y.:
JWHQ. Sch. Charles H. Sprague. 318
JLFD. Sch. F. H. Odiorne..... 323

Crowell, Joseph,
Provincetown, Mass.:
KLDV. Sch. Gov. Russell..... 135
KVCJ. Sch. Rose Dorothea..... 147

Crowell, Peter H.,
33 Broad st.,
Boston, Mass.:
KPJG. Sch. Estelle Krieger.... 1,172
JVFD. Sch. Robert Graham Dun..... 595

Crowell & Thurlow,
33 Broad st.,
Boston, Mass.:
KSWB. Sch. Edward H. Cole.. 1,791
KSCF. Sch. Samuel W. Hathaway..... 1,038

Crown Lumber Co.,
San Francisco, Cal.:
JVRC. Sch. Halcyon..... 293
KDSN. Bgn. Lurline..... 358

Cuba Distilling Co.,
40 Exchange Place,
New York, N. Y.:
LBRF. St. s. Currier..... 4,711
LBHW. Sch. Fifi..... 368
LBJC. Sch. Graziela..... 368

Cummer, Arthur G.,
Jacksonville, Fla.:
KVTG. Sch. Jacksonville..... 620
KTRW. Sch. South East..... 869

Cunningham & Thompson,
Gloucester, Mass.:
KTFQ. Sch. Cavalier..... 135
KTJH. Sch. Ingomar..... 143
KMBH. Sch. Norma..... 110

Cunningham & Thompson Co.,
Gloucester, Mass.:
KRHG. Sch. Aloha..... 138
KLPS. Sch. Arbutus..... 120
KWFD. Sch. Arethusa..... 157
KQPD. Sch. Arkona..... 133
KQRF. Sch. Corona..... 119
KTFM. Sch. Independence II.. 145
KJWG. Sch. Jennie B. Hodgdon 118
LBJQ. Sch. Rhodora..... 116
KLMD. Sch. S. P. Willard..... 127
KRQW. Ga. s. Saladin..... 137
KLQT. Sch. Senator..... 110

Davis, Fred L.,
Gloucester, Mass.:
KLQW. Sch. Georgie Campbell..... 114
LBMR. Sch. Premier..... 138
KWRV. Sch. Rex..... 131

Deering, Gardiner G.,
Bath, Me.:
KTNR. Sch. Dorothy B. Barrett..... 2,088
KMVB. Sch. Edward E. Briry. 1,613
KLMG. Sch. Edwin R. Hunt.. 1,132
KVNT. Sch. Elisha Atkins..... 1,259
KSHL. Sch. Gardiner G. Deering..... 1,982
KPCT. Sch. Henry O. Barrett.. 1,807
KGBC. Sch. Horatio L. Baker.. 829
KMJN. Sch. Lewis H. Goward.. 1,191
KGMQ. Sch. Lydia M. Deering. 1,224
KRHQ. Sch. Mary F. Barrett.. 1,833
(*See* **G. G. Deering Co.**)

Degnon Contracting Co.,
60 Wall st.,
New York, N. Y.:
KNST. *Sch. Boyd..... 473
JPCG. Sch. Charles Lawrence.. 436
HFLN. Sch. Doris..... 728
JQBG. Slp. George Moon..... 917
KNSV. Sch. Parks..... 474
JNMC. Slp. Sumner R. Mead... 1,035
HPLR. Sch. William L. Creegan..... 556
KQPS. Sch. Whitman..... 477

Delaware, Lackawanna and Western R. R. Co.,
Hoboken, N. J.:
KTSF. Sch. Avondale..... 1,111
KVDW. St. s. Barnardsville.... 181
HKDB. Sch. Hatteras..... 788
KQJR. St. s. Lackawanna..... 340
KSMB. St. s. Montclair..... 130
KVBG. Sch. Waverly..... 1,000
LBHQ. St. s. Fulton..... 229
LBHS. Sch. Delawanna..... 1,290

Dimon, C. L.,
32 Broadway,
New York, N. Y.:
JNMS. St. s. Dover..... 617
KNLM. St. s. Zealandia..... 2,730

Dollar S. S. Line,
J. L. Bley, agent,
San Francisco, Cal.:
KVSD. St. s. Melville Dollar... 1,244
KWNM. St. s. Stanley Dollar.. 1,838

Donnell, J. S.,
Care of Donnell & McKown,
5 Commercial st.,
Boston, Mass.:
KTJM. Sch. Ellen Little..... 999
KVLC. Sch. John D. Colwell... 1,042
KWSV. Sch. Stanley S. Seaman. 1,060

Donnell, William T.,
Bath, Me.:
KHFQ. Sch. Addie P. McFadden..... 251
KMPL. Sch. Alice M. Colburn.. 1,603
KJSC. Sch. Leora M. Thurlow.. 213
KDHW. Sch. Samuel Dillaway. 739

Drake, James B., & Sons,
Bath, Me.:
KTPC. Sch. Alice May Davenport..... 1,144
KJGH. Sch. Ella L. Davenport. 543
KVFS. Sch. Isabel B. Wiley.... 776
KSVG. Sch. James B. Drake... 1,153

Dunn & Elliot Co.,
Thomaston, Me.:
KHFJ. Sch. Sadie C. Sumner... 672
JWQS. Sch. Stephen G. Loud.. 499
(*See* **Elliot, George.**)

Dyer, Max,
Mills Building,
San Francisco, Cal.:
KRTS. Bkn. Fullerton..... 1,554
KPTH. Sch. Santa Paula..... 650
KSJL. St. s. Whittier..... 1,295
JVNK. Sch. Wing and Wing... 141

E. J. Dodge Co.,
16 California st.,
San Francisco, Cal.:
KTDR. St. s. Northland..... 845
KWGT. St. s. St. Helens..... 1,497
KRHM. St. s. South Bay..... 438
KTMJ. St. s. Vanguard..... 358

E. K. Wood Lumber Co.,
112 Market st.,
San Francisco, Cal.:
KSBJ. Sch. Alert..... 623
KNRG. Sch. Dauntless..... 548
KNDR. Sch. Defiance..... 604
KQLC. Sch. Fearless..... 736
KPHL. Sch. Fred J. Wood..... 681
KRPT. St. s. Olympic..... 688
KRMF. Sch. Resolute..... 684
KWML. St. s. San Jacinto..... 614
KWNJ. St. s. Shasta..... 878
KVNJ. St. s. Tamalpais..... 574

NAMES, ALPHABETICALLY ARRANGED, AND POST-OFFICE ADDRESSES OF MANAGING OWNERS OF TWO OR MORE MERCHANT VESSELS HAVING SIGNAL LETTERS, WITH RIGS, NAMES, AND GROSS TONNAGES OF VESSELS—Continued.

Eastern Manufacturing Co.,
Bangor, Me.:
HBRL. Sch. A. F. Kindberg.. 226
JNKL. Sch. Andrew Nebinger. 293
JNBP. Sch. Annie P. Chase... 256
HFLK. Sch. C. B. Clark..... 194
JSKB. Sch. Eagle..... 102
KBTP. Sch. Elsie A. Bayles... 296
JNBV. Sch. Grace Davis..... 401
JPBC. Sch. Ida B. Gibson..... 235
JDBS. Sch. Irene E. Meservey. 244
HKGM. Sch. Izetta..... 199
JSKW. Sch. Kit Carson..... 211
HMNG. Sch. Lizzie D. Small.. 190
HJNP. Sch. N. E. Ayer 249
HQBP. Sch. R. L. Tay..... 151

Eastern Steamship Corporation,
Boston, Mass.:
KMFD. St. p. Bay State..... 2,262
LBCQ. St. s. Belfast..... 2,157
KWDN. St. s. Boothbay..... 334
KWDT. St. s. Bunker Hill.... 4,779
KSNB. St. s. Calvin Austin.... 3,826
KWCG. St. s. Camden..... 2,153
KLWN. St. s. City of Bangor... 1,661
KQWG. St. s. City of Rockland. 1,696
KVQJ. St. s. Governor Cobb... 2,522
KPLG. St. s. Governor Dingley. 3,826
KCMV. St. s. H. F. Dimock... 2,625
KHCD. St. s. H. M. Whitney.. 2,706
KDPV. St. s. Herman Winter 2,625
KTDP. St. s. J. T. Morse..... 780
KQHS. St. s. James S. Whitney..... 2,707
KWBM. St. s. Massachusetts.. 4,779
KSMW. St. s. Monhegan..... 367
LBJT. St. s. North Land 3,282
KQVW. St. s. North Star..... 3,159
KWHQ. St. s. Old Colony..... 4,779
KSCQ. St. s. Ransom B. Fuller. 2,329

Eastern Transportation Co.,
Wilmington, Del.:
LCFH. *Sch. Eugenia Hooper. 730
LCHM. Sch. Harry F. Hooper. 726
KVRN. *Sch. John T. Donohue 630
KWQR. *Sch. T. J. Hooper... 722
LBRS. *Sch. William L. Donohue 695

Eastern and Southern Navigation Co.,
Portland, Me.:
JWRV. Sch. Harold B. Cousens. 379
JVQL. Sch. Lucia Porter..... 332

Eaton, George H.,
Calais, Me.:
HNGQ. Sch. Moonlight..... 198
HQLB. Sch. Rebecca G. Whilldin..... 220
JQRD. Sch. Sarah Eaton..... 199

Edwards, Joseph T.,
New Bedford, Mass.:
JTCN. Sch. Cameo 243
KWSJ. Sch. Mystic 259

Elliot, George,
Thomaston, Me.:
KHRF. Sch. Abbie Bowker.... 191
JPQF. Sch. Alice Murphy..... 425
JWNK. Sch. Carrie Strong..... 473
KHRJ. Sch. D. H. Rivers..... 1,072
KSRF. Sch. E. Marie Brown... 456
KTMH. Sch. E. Starr Jones.... 916
HFNV. Sch. Ella F. Crowell... 164
KJRL. Sch. Ella M. Willey.... 841
KCPM. Sch. Hattie Dunn..... 435
KJVS. Sch. Joseph W. Hawthorn..... 585
KPJV. Sch. L. Herbert Taft... 1,492
JVLS. Sch. Lizzie B. Willey.... 573

Elliot, George—Continued.
KQLR. Sch. Republic..... 801
KGMW. Sch. Robert McFarland 641
KQGW. Sch. Thomas S. Dennison..... 1,491
KRDH. Sch. William H. Yerkes 1,498
(*See* **Dunn & Elliot Co.**)

Emery, Ralph C.,
114 State st.,
Boston, Mass.:
KCRL. Bkn. Allanwilde..... 638
JRWS. Bkn. Antioch..... 986
KPTB. Sch. Calumet..... 1,241
KWJS. Sch. Frances V. Sawyer 399
KQGV. Sch. Geneva..... 874
KGTS. Bkn. John S. Emery... 919
KRJQ. Sch. Kenwood..... 929
KHPJ. Bkn. Kremlin..... 786
JSVG. Bk. Penobscot..... 1,133
KVCN. Sch. Tifton..... 594

Erie R. R. Co.,
Jersey City, N. J.:
KTDB. St. s. Nanuet..... 217
KTDC. St. s. Waverly..... 217

Eschen, J. C.,
24 California st.,
San Francisco, Cal.:
KRGH. Bkn. Georgina..... 998
KNHJ. Sch. H. D. Bendixsen.. 641
KNQT. Sch. James H. Bruce... 533
KJTW. Sch. R. W. Bartlett.... 521
JWSR. Sch. William Renton.. 447

Feeney, John,
13 Fulton Fish Market,
New York, N. Y.:
KTQG. Sch. Bertha L. Barber. 676
KSWR. Sch. Ruth E. Pember. 95

Fooks, Daniel J.,
Laurel, Del.:
KTJP. Sch. Anna M. Hudson.. 338
KSHN. Sch. Edward R. Baird, jr..... 279
KLPN. Sch. Grace G. Bennett. 210
KJWQ. Sch. Levin J. Marvel... 183
KSCV. Sch. Victor C. Records.. 293

Freeman, R. R.,
95 Commercial st.,
Boston, Mass.:
KPSN. Sch. Future..... 613
KTPN. Sch. Orleans..... 751

G. G. Deering Co.,
Bath, Me.:
LBSF. Sch. Lydia McLellan Baxter 1,352
LBGK. Sch. Mary L. Baxter... 1,036
LCDK. Sch. Montrose W. Houck 1,104
(*See* **Deering, Gardiner G.**)

George T. Moon Co.,
New Fulton Fish Market,
New York, N. Y.:
KTQH. Sch. Emma and Helen. 92
KTQJ. Sch. Lilla B. Fernald... 84

Gillett Lumber and Transportation Co.,
Tampa, Fla.:
KRPM. Sch. Brazos..... 226
KNQB. Sch. Saml. T. Beacham. 185

Girard Trust Co.,
Philadelphia, Pa.:
LCNB. St. s. A. A. Raven..... 2,551
LCMP. St. s. Robert M. Thompson..... 2,551

Globe Navigation Co.,
Globe Bldg.,
Seattle, Wash.:
KSQL. Sch. Alex. T. Brown... 788
KTDF. Sch. J. W. Cline..... 845
KSDB. Sch. Wilbert L. Smith.. 848
KRVD. Sch. Willis A. Holden.. 1,188

Gorton-Pew Fisheries Co.,
Gloucester, Mass.:
KRFV. Sch. Annie M. Parker.. 133
KVMP. Sch. Athlete..... 132
KWSR. Ga. s. Benjamin A. Smith..... 146
KGQW. Sch. Essex..... 116
KSFT. Sch. Fannie A. Smith.. 122
KRCS. Sch. Flirt..... 119
KPNS. Sch. Gossip..... 122
KRFW. Sch. Harry A. Nickerson..... 133
KNVP. Sch. J. J. Flaherty..... 162
KPRN. Sch. John R. Bradley.. 112
KTQM. Sch. Juno..... 119
KRPJ. Sch. Kineo..... 119
KNVQ. Sch. Lucinda I. Lowell. 110
KSND. Sch. Mary F. Curtis.... 121
KRHS. Sch. Massachusetts.... 141
KRLD. Sch. Maxine Elliot..... 111
KLRS. Sch. Miranda 108
KDMF. Sch. Monitor..... 110
KTFS. Sch. Mystery..... 114
KPSH. Sch. Olga..... 113
KPTJ. Sch. Priscilla Smith..... 120
KPTM. Sch. Rob Roy..... 110
KQCW. Sch. Senator Gardner.. 129
KQRG. Sch. Slade Gorton..... 130
KSDC. Sch. Smuggler..... 119
KQWN. Sch. Tattler..... 172
KVJD. Sch. Thomas S. Gorton. 140

Goss, Samuel W.,
Stonington, Me.:
KDFP. Sch. Fannie and Fay... 233
JVSG. Sch. Samuel B. Hubbard..... 403

Great Lakes and St. Lawrence Transportation Co.,
Duluth, Minn.:
KSPV. St. s. A. D. Davidson... 1,610
KSPC. St. s. Albert M. Marshall. 1,640
KSNH. St. s. H. G. Dalton..... 1,614
KSJQ. St. s. S. N. Parent..... 1,640

Gremmels, Charles E.,
51 South st.,
New York, N. Y.:
HKDP. Sch. Horizon..... 109
HPGW. Sch. Oliver Ames..... 456

Gross, Augustus O.,
Deer Isle, Me.:
JWCR. Sch. Mary A. Hall..... 381
KLPQ. Sch. Thelma..... 525

Gulf Refining Co.,
Port Arthur, Tex.:
KTLG. Sch. Allegheny..... 396
LBTV. Ga. s. Captain Collier.. 128
KDQB. Sch. Conemaugh..... 1,774
JRCT. Sch. Conneaut..... 1,690
KNTS. St. s. E. L. Russell.... 206
KRNL. St. s. J. M. Guffey..... 2,520
KSML. St. s. Larimer..... 3,737
KSLC. St. s. Ligonier..... 3,737
KTLW. Sch. Mingo..... 397
KWNH. St. s. Oklahoma..... 5,853
KSLR. Sch. Shenango..... 2,365
KNRC. St. s. Winifred 2,551

Haff, Alvah W.,
12 Fulton Fish Market,
New York, N. Y.:
KTQS. Sch. Ethel Mildred..... 96
KLVW. Sch. Kearsarge..... 106

Haldt & Cummins,
117 Walnut st.,
Philadelphia, Pa.:
JLBF. Sch. Henry D. May..... 278
KBPQ. Sch. Kate B. Ogden.... 625
JWRH. Sch. Laura Haldt..... 522
KCVJ. Sch. T. W. Dunn..... 707

Halyburton, C.,
311½ Walnut st.,
Philadelphia, Pa.:
JPCS. *Sch. Harrisburg..... 1,283
JNWR. *Sch. Reading 1,283

Hammond, George E.,
47 South st.,
New York, N. Y.:
JMPD. Sch. B. I. Hazard 329
KCRP. Sch. Bessie Brown..... 260
JMWF. Sch. Charles W. Alcott. 296
HGBS. Sch. Edwin R. Kirk... 264
JNTH. Sch. Frank Leaming... 257
JQNW. Sch. George Churchman 281
JRPF. Sch. Gracie D. Chambers..... 379
JKCP. Sch. Helen Hasbrouck.. 325
KGLB. Sch. Henry S. Little... 1,096
KGLT. Sch. Joel Cook..... 401
KFGJ. Sch. John Peirce..... 405
JPMH. Sch. N. H. Burrow..... 252
KBPW. Sch. Thomas L. James.. 396

Hanify, J. R.,
24 Market st.,
San Francisco, Cal.:
KSCM. Sch. Salem..... 767
KQNV. Sch. W. J. Patterson.. 645
(*See* **J. R. Hanify Co.**)

Harlan & Hollingsworth Corporation.
Wilmington, Del.:
LCMQ. St. s. Columbia 1,923
LCHP. St. s. Cordova..... 2,273
LCKR. St. s. Frank Somers... 309

Harrington, King & Co.,
79 Commercial st.,
Boston, Mass.:
KGPV. Sch. Augustus Welt.... 1,221
JNSM. Sch. Ellen M. Golder.... 651
KCPV. Sch. James Rothwell... 498
KJNR. Sch. John Twohy..... 1,019

Hartford & New York Transportation Co.,
Hartford, Conn.:
JWGK. St. s. Edgemont..... 1,409
KDPC. St. s. Luther C. Ward.. 106
KMQF. St. s. Middletown..... 1,483
JQRK. St. s. Seaboard..... 662
LCMJ. St. s. Spartan..... 226

Harvey, Edward E.,
Bangor, Me.:
JTBR. Sch. Normandy..... 543
JLTS. Sch. William Jones..... 302

Haskell, Edwin L.,
Deer Isle, Me.:
JWKQ. Sch. George H. Ames.. 443
JPHK. Sch. L. T. Whitmore... 296
JWTM. Sch. Susan N. Pickering 336

Haynes, J. Manchester, Estate of,
Augusta, Me.:
JTRM. Sch. City of Augusta... 580
JWLN. Sch. Emma S. Briggs.. 294
KCVT. Sch. Nat Meader..... 278

Heidritter, F. L. and A.,
Elizabeth, N. J.:
LBKG. Sch. Anna R. Heidritter 694
KHVB. Sch. Charles K. Buckley..... 507
KWLC. Sch. Florence M. Belding..... 569

NAMES, ALPHABETICALLY ARRANGED, AND POST-OFFICE ADDRESSES OF MANAGING OWNERS OF TWO OR MORE MERCHANT VESSELS HAVING SIGNAL LETTERS, WITH RIGS, NAMES, AND GROSS TONNAGES OF VESSELS—Continued.

Henry Du Bois Sons Co.,
17 State st.,
New York, N. Y.:
KWFB. St. s. Ariosa..... 262
KRFJ. St. s. Du Bois..... 223

Hewson, Leonard C.,
156 State st.,
Boston, Mass.:
JRTL. Sch. Hunter..... 197
KBHJ. Sch. W. E. & W. L. Tuck..... 416

Higgins, Chas. H.,
Berkeley, Cal.:
LBQP. St. s. Fort Bragg 705
KTSB. St. s. Sea Foam..... 339

Higgins, Joseph M.,
Ellsworth, Me.:
JKBC. Sch. Lavolta..... 204
JKCH. Sch. Wesley Abbott.... 144

Hillside Coal & Iron Co.,
50 Church st.,
New York N. Y.:
KMQP. *Sch. Rondout..... 831
KMRB. *Sch. Weehawken 448

Hinckley, Fredk. J.,
Bath, Me.:
KJSG. Sch. Daisy Farlin..... 466
KRBW. Sch. Frederick W. Day. 613
KCHW. Sch. Maud H. Dudley. 392

Hind, George U.,
310 California st.,
San Francisco, Cal.:
KMTL. Sch. Defender..... 446
JVNB. Sch. John G. North..... 336
KMLQ. Sch. Muriel..... 536
KPDF. Sch. Robert R. Hind.. 564

Hinton Toulson Oil and Guano Co.,
Tappahannock, Va.:
KTFC. St. s. Charles J. Colonna. 231
LBCR. St. s. William Blundon. 240

Hooper, John A.,
36 Stewart st.,
San Francisco, Cal.:
KQFW. Sch. Ludlow..... 762
KJNF. Sch. Meteor..... 600
KQDL. Sch. Rosamond..... 1,030

Hudson Transportation Co.,
Wyoming, Del.:
KJCM. St. s. Asher J. Hudson. 136
KSBV. Sch. Charles K. Nichols. 820
KSQN. Sch. J. Carlton Hudson. 880
JLQF. Slp. John D. Paige 397
KQNH. Sch. R. J. Camp..... 703

Hughes, James E.,
115 Walnut st.,
Philadelphia, Pa.:
KHCS. St. s. Atkins Hughes... 115
KRVC. St. s. John A. Hughes.. 157
KSTR. St. s. John F. Lewis.... 157

Inland Navigation Co.,
Colman Dock,
Seattle, Wash.:
KJDN. St. s. Bellingham 333
LBPT. St. s. Kulshan 926
KWSC. St. s. Puget..... 234
KLQF. St. s. Rosalie 318
KSJW. St. s. Samson 328
LBSH. St. s. Sioux 464
KQCT. St. s. Waialeale..... 342

Inter Island Steam Navigation Co.,
Queen st.,
Honolulu, Hawaii:
KPWG. St. s. Claudine..... 846
KPWT. St. s. Helene..... 618
KQBD. St. s. Iwalani..... 588
KPNF. St. s. Kaiulani..... 384
KQBL. St. s. Kauai..... 366
KQBM. St. s. Ke Au Hou..... 263
KQBP. St. s. Kinau..... 975
LCGD. St. s. Kilauea 1,338
KSWM. St. s. Like Like..... 374
KQBS. St. s. Maui..... 631
KWMP. St. s. Mauna Kea..... 1,566
KQBV. St. s. Mauna Loa..... 850
KQBW. St. s. Mikahala..... 444
KQCB. St. s. Niihau..... 341
KQCD. St. s. Noeau..... 294
KQCS. St. s. W. G. Hall..... 505
KTJW. St. s. Wailele..... 515

International Mercantile Marine Co. (American Line),
9 Broadway,
New York, N. Y.:
KSBC. St. s. Finland 12,760
KRSC. St. s. Kroonland 12,760
KLPB. St. s. New York..... 10,798
KLPC. St. s. Philadelphia..... 10,786
HSPT. St. s. St. Louis..... 11,629
HPTS. St. s. St. Paul..... 11,629

Inter-Ocean Transportation Co.,
St. Paul, Minn.:
KWLJ. St. s. Nann Smith..... 2,009
KRPW. St. s. Redondo..... 679

Iron Steamboat Co.,
17 Battery place,
New York, N. Y.:
JVGN. St. p. Cetus..... 847
JVHK. St. p. Pegasus..... 847
JVGW. St. p. Perseus..... 847
JVHQ. St. p. Taurus..... 916

Isthmian Canal Commission,
24 State st.,
New York, N. Y.:
KPBW. St. s. Colon..... 5,667
KNTV. St. s. Panama..... 5,667

J. B. King Transportation Co.,
17 State st.,
New York, N. Y.:
KVQH. St. s. Gypsum King... 581
KPFN. Sch. J. B. King & Co., No. 19..... 1,166
KPLD. Sch. J. B. King & Co., No. 20..... 1,170
KPMG. Sch. J. B. King & Co., No. 21..... 1,166
KTSD. Sch. Lewis H. St. John. 1,741
KPCS. Sch. Newburgh..... 52$_4$

J. D. Spreckles & Bros. Co.,
90 Clay st.,
San Francisco, Cal.:
KQTB. Bkn. Coronado..... 1,062
KSRT. St. s. Dauntless..... 269
KGPH. St. s. Defiance..... 255

J. R. Hanify Co.,
24 Market st.,
San Francisco, Cal.:
KQJW. St. s. Santa Barbara.... 695
KRLT. St. s. Santa Monica.... 497
KDVW. Sch. Zampa..... 385
(*See* **Hanify, J. R.**)

James McWilliams Towing Line,
1 Broadway,
New York, N. Y.:
KDPB. St. s. John Garrett 118
KWQF. St. s. Sarah E. McWilliams 294

Jensen, Jacob,
34 Clay st.,
San Francisco, Cal.:
JTDF. Bk. Charles B. Kenney.. 1,128
JRGD. Bk. Isaac Reed..... 1,541

John A. Cook Co.,
care Erskine Clement,
70 State st.,
Boston, Mass.:
KGFP. Sch. Valkyria..... 139
LBND. Bgn. Viola..... 193

John L. Roper Lumber Co.,
Norfolk, Va.:
KLWR. Sch. Corapeake..... 234
JQTN. Sch. Lydia H. Roper... 321

Kentfield, Edward E.,
318 Steuart st.,
San Francisco, Cal.:
JSWP. Bk. C. D. Bryant..... 929
KDLP. Bkn. Planter..... 524

Kirchmann, Henry,
Merchants' Exchange Bldg.,
San Francisco, Cal.:
KQHB. Sch. Commerce..... 658
KRBM. Sch. Eldorado..... 881
KPLN. Sch. Philippine..... 523

Knickerbocker Steam Towage Co.,
Bath, Me.:
KTCP. St. s. Imperial 160
KVQS. St. s. Princess 151

Knowland, Joseph,
16 California st.,
San Francisco, Cal.:
KQPB. Sch. Alvena..... 772
JWSV. Sch. Beulah..... 356
KRVG. Sch. Caroline..... 511
KQMP. Sch. Irene..... 772
KHND. Sch. King Cyrus..... 717
JWKH. Sch. Lily..... 142
KLGD. Sch. Louise..... 345
KJBH. Sch. Lucy..... 309
KHTS. Sch. Sadie..... 310
KGFV. Sch. W. F. Jewett..... 474

Kruse, Emil T.,
23 Market st.,
San Francisco, Cal.:
KWQB. St. s. Doris..... 725
KSTQ. St. s. Elizabeth..... 363
KVTS. St. s. Helene..... 672

L. E. White Lumber Co.,
Balboa Bldg.,
2d and Market sts.,
San Francisco, Cal.:
KDSP. St. s. Alcatraz..... 255
KTPG. St. s. Helen P. Drew... 286

L. N. Dantzler Lumber Co.,
Moss Point, Miss.:
KVDF. Sch. Elizabeth Dantzler..... 424
KHWV. Ga. s. L. N. Dantzler.. 139
KQRS. Sch. Susie B. Dantzler. 229

Lehigh Coal and Navigation Co.,
143 Liberty st.,
New York, N. Y.:
KWQV. Sch. Allentown..... 842
LBKN. Sch. Coaldale..... 831
KWQM. Sch. Easton..... 830
KWRB. Sch. Greenwood..... 967
KWPL. Sch. Hauto..... 830

Lehigh Coal and Navigation Co.—Continued.
KWNV. Sch. Lansford..... 830
KWQS. Sch. Nesquehoning.... 967
KWPR. Sch. Tamaqua 830

Lehigh Valley Transportation Co.,
Care L. V. R. R. Terminal,
Jersey City, N. J.:
KVNM. St. s. Aurora..... 234
KSBL. St. s. Cheektowaga..... 331
KVWN. St. s. Irvington..... 398
KPVH. St. s. Lehigh..... 446
KWBP. St. s. Packerton..... 430
KWRC. St. s. Powerful..... 176
LCGN. St. s. Slatington 221
KVTB. St. s. Wyoming..... 398
KWSN. Sch. 700..... 934
KWTD. Sch. 701..... 934
KWTF. Sch. 702..... 934
KWTH. Sch. 703 934
KWTQ. Sch. 704..... 934
KWTR. Sch. 705..... 934
KWVB. Sch. 706..... 934
KWTV. Sch. 707..... 934
KPHS. Sch. 780..... 926
KPJV. Sch. 781..... 931
KPRM. Sch. 782..... 924
KPSQ. Sch. 783..... 923
KPVJ. Sch. 784..... 919

Lewes Fisheries Co.,
Lewes, Del.:
LCKF. St. s. City of Lewes 254
LCMR. St. s. Henlopen..... 254

L'Hommedieu, Samuel,
70 South st.,
New York, N. Y.:
KQJT. Sch. Edith H. Symington..... 962
JTSW. Sch. Julia A. Trubee.... 412
JSCF. Bk. Tillie Baker..... 654

Lord, George W.,
Calais, Me.:
JNPG. Sch. Ernst T. Lee..... 173
KDLF. Sch. Kennebec..... 187

Lord, Henry,
Bangor, Me.:
KRTL. Sch. Alice Lord..... 373
KSPD. Sch. Emma S. Lord.... 374
KTFB. Sch. Flora A. Kimball.. 401
KCPJ. Sch. Henry Crosby..... 411
KTVR. Sch. Marjorie A. Spencer..... 421

Luckenbach, Edgar F.,
8 Bridge st.,
New York, N. Y.:
JSQK. Shp. Alex. Gibson..... 2,154
JSRH. *Sch. City of Washington..... 2,410
KPNT. St. s. D. N. Luckenbach. 2,929
KJCL. St. s. Edgar F. Luckenbach..... 272
KPNJ. St. s. Edward Luckenbach..... 401
KVWQ. St. s. F. J. Luckenbach. 2,564
KPQT. St. s. Harry Luckenbach..... 2,798
KRSN. St. s. J. L. Luckenbach.. 4,920
KVWF. St. s. Jacob Luckenbach..... 2,793
KSCP. St. s. Julia Luckenbach.. 3,100
KSTB. St. s. Lewis Luckenbach. 3,905
KQVF. St. s. Lyra..... 4,417
KQCJ. St. s. San Mateo..... 2,926
KNRV. St. s. M. E. Luckenbach. 459

NAMES, ALPHABETICALLY ARRANGED, AND POST-OFFICE ADDRESSES OF MANAGING OWNERS OF TWO OR MORE MERCHANT VESSELS HAVING SIGNAL LETTERS, WITH RIGS, NAMES, AND GROSS TONNAGES OF VESSELS—Continued.

Luckenbach, Edgar F.—Con.
KVCF. St. s. S. V. Luckenbach. 3,636
KCSQ. Sch. A. G. Ropes..... 2,436
JSFH. Sch. Annie H. Smith.... 1,487
JPRH. Sch. C. F. Sargent..... 1,699
JQLP. Sch. Carrie Clark..... 1,298
KNFP. Sch. Clintonia..... 1,876
JQGF. Sch. Frank Pendleton.. 1,393
JVRM. Sch. Gen. Knox..... 1,587
JTMC. Sch. J. B. Walker..... 2,136
JLKN. Sch. Old Dominion..... 1,802
JSCG. Sch. R. R. Thomas..... 1,393
JSCB. Sch. San Joaquin..... 1,551
JTHF. Sch. Solitaire..... 1,515
JHGV. Sch. Undaunted..... 1,768
JTLR. Sch. Washington..... 1,724
KJWN. Sch. West Point..... 1,213
KBNQ. Sch. William H. Macy. 2,163

M. P. Smith & Sons Co.,
116 Broad st.,
New York, N. Y.:
KRSP. Sch. Fairfield..... 564
KJRT. Sch. Gladys..... 726
LBGJ. Sch. Melbourn P. Smith. 650

McAllister Bros.,
109 Broad st.,
New York, N. Y.:
KGMP. St. s. C. W. Morse..... 509
KGJP. St. p. Iroquois 1,652
KGML. St. s. McAllister..... 140

McQuesten, Frank B.,
87 Kilby st.,
Boston, Mass.:
LBGR. Sch. Barbara..... 838
KVCB. Sch. Theoline..... 981

McWilliams, Charles E.,
1 Broadway,
New York, N. Y.:
KGSF. St. s. Battler..... 153
KSMC. Sch. Liberty..... 1,587
JTND. St. s. Mabel L. Phillips. 860
KRCM. St. s. Vigilant..... 226

Mahogany Lumber and Transportation Co.,
Nogales, Ariz.:
KLMB. Sch. Freddie Hencken. 500
KTHP. Sch. General Whiting.. 490

Maine Central R. R. Co.,
Portland, Me.:
LBVP. St. s. Moosehead 677
KRTV. St. s. Norumbega..... 304
KDJF. St. s. Sappho..... 275

Maine Transportation Co.,
114 State st.,
Boston, Mass.:
JVMN. Sch. Helen Montague... 470
JTLQ. Sch. R. Bowers..... 435
JLQC. Sch. Roger Drury..... 360

Mallory S. S. Co.,
Pier 36, North River,
New York, N. Y.:
KBQR. St. s. Alamo..... 2,942
KWJN. St. s. Brazos..... 6,399
JTKC. St. s. Colorado..... 2,764
KDFC. St. s. Comal..... 2,934
KJHD. St. s. Concho..... 3,724
KRFN. St. s. Denver..... 4,549
KBNT. St. s. Lampasas..... 2,942
KDSM. St. s. Nueces..... 3,367
JSDV. St. s. Rio Grande..... 2,556
KGNS. St. s. Sabine..... 3,328
KSRV. St. s. San Jacinto..... 6,069
JVSF. St. s. San Marcos..... 2,839
JTKB. St. s. Santiago..... 2,358

Marshall, Thomas J.,
Seaford, Del.:
KNPD. Sch. Jennie D. Bell 194
LCDM. Sch. Reedville 235

Martin, Louis,
New York N. Y.:
JWPH. Sch. Daylight 660
KLTQ. Sch. Margaret B. Roper. 414

Maryland, Delaware and Virginia R. R. Co.,
Pier 1, Pratt st.,
Baltimore, Md.:
KRLS. St. s. Calvert..... 889
KMBD. St. s. Potomac..... 763

Matheson Fisheries Co.,
Port Townsend, Wash.:
JWMR. Sch. Fanny Dutard... 265
JWQC. Sch. Maid of Orleans... 180

Matson Navigation Co.,
Hansford Bldg.,
268 Market st.,
San Francisco, Cal.:
KPWC. Bk. Andrew Welch.... 903
JTSM. Sch. Annie Johnson..... 1,049
KQRD. St. s. Enterprise..... 2,675
KVFD. St. s. Hilonian..... 2,921
KPVW. St. s. Hyades..... 3,753
KWMR. St. s. Lurline..... 5,928
KQCG. Bk. R. P. Rithet..... 1,097
LBHF. St. s. Wilhelmina..... 6,974

May, George, Estate of,
Delaware ave. and Lombard st.,
Philadelphia, Pa.:
KBJG. Sch. Lewis K. Cottingham..... 524
KHWQ. Sch. Robert A. Snyder. 375

May, William C.,
600 South Delaware ave.,
Philadelphia, Pa.:
KCPN. Sch. A. and M. Carlisle. 350
KBMJ. Sch. John H. May 363
KHNG. Sch. Mary B. Baird.... 908
KJDP. Sch. Millie R. Bohannan. 686

Megee, Charles T.,
135 South Second st.,
Philadelphia, Pa.:
KGJM. Sch. Charles K. Schull.. 884
KJTQ. Sch. Collins W. Walton. 295
JWCP. Sch. David Baird..... 665

Merchant, Orlando,
Gloucester, Mass.:
KWDS. Sch. Clintonia..... 147
KLBM. Sch. Harvard..... 112
LBMN. Sch. Stiletto..... 136

Mercantile Trust and Deposit Co.,
Calvert and German sts.,
Baltimore, Md.:
LBTG. St. s. City of Baltimore. 2,379
LBTM. St. s. City of Norfolk.. 2,379
LCKB. St. s. Henry Williams . 1,861

Merchants and Miners' Transportation Co.,
Light and German sts.,
Baltimore, Md.:
JVMG. St. s. Alleghany..... 1,704
HBMG. St. s. Aries..... 832
JVNR. St. s. Berkshire..... 2,014
JWBH. St. s. Cretan..... 2,350
KGDQ. St. s. Dorchester..... 2,537
KJLW. St. s. Essex..... 3,018
JPRK. St. s. Frederick..... 1,872
KLTC. St. s. Gloucester..... 2,541
KPSF. St. s. Grecian..... 2,827
KMHN. St. s. Howard..... 3,581

Merchants and Miners' Transportation Co.—Con.
KGVF. St. s. Indian..... 2,110
JKTD. St. s. Itasca..... 1,416
KNFH. St. s. Juniata..... 3,465
KNWB. St. s. Kershaw..... 2,599
JSPT. St. s. Lexington..... 2,092
JTMH. St. s. Merrimack..... 2,546
KPBJ. St. s. Nantucket..... 2,599
JLSC. St. s. New Orleans..... 1,564
KTMS. St. s. Nonpareil..... 167
KTGJ. St. s. Ontario..... 3,082
KDVH. St. s. Parthian..... 2,082
JWNG. St. s. Persian..... 2,677
KLVM. St. s. Powhatan..... 2,898
JWRL. St. s. Quantico..... 2,676
KVSW. St. s. Tuscan..... 2,415

Merritt & Chapman Derrick and Wrecking Co.,
17 Battery Place,
New York, N. Y.:
LBJD. St. s. Chancellor..... 383
LBKJ. St. s. Commissioner 403
KLNR. Sch. F. R. Sharp..... 199
KJBS. Sch. Henry Seymour.... 169
KPML. St. s. I. J. Merritt..... 359
KDBS. Sch. John Hagerty..... 335
KQJF. Sch. John W. Chittenden 235
JSBQ. Sch. Josephus..... 1,406
KWBH. St. s. Relief..... 828
KPBN. St. s. Rescue..... 537

Metropolitan S. S. Co.,
Pier 9, North River,
New York, N. Y.:
KWGD. St. s. Harvard..... 3,737
KWBR. St. s. Yale..... 3,731

Miller, Alfred J.,
17 Exchange Place,
Providence, R. I.:
KHBN. Sch. Altana M. Jagger. 132
KJTM. Sch. Charlotte W. Miller. 295
KLFN. Sch. Harriet C. Whitehead..... 222
JPDN. Sch. Pochasset..... 254

Miller Salvage Co.,
Honolulu, Hawaii:
KQBF. St. s. James Makee..... 301
KBDR. Sch. Sailor Boy 328

Miller, S. B., & Co.,
7 Fulton Fish Market,
New York, N. Y.:
KSWL. Sch. Lady Elgin..... 75
KTNM. Sch. Mary P. Mosquita. 85

Minott, Chas. V., jr.,
Phippsburg, Me.:
KQVG. Sch. Ada F. Brown.... 1,456
KMNW. Sch. Frances M..... 1,220

Moran Towing and Transportation Co.,
17 Battery place,
New York, N. Y.:
KVPW. St. s. Edmund Moran.. 102
KRWF. St. s. Eugene F. Moran 164
KSBM. St. s. Julia C. Moran.... 164

Mugan, William G.,
Merchants' Exchange Bldg.,
431 California st.,
San Francisco, Cal.:
KHRB. Sch. Azalea 344
JVQH. Sch. Bertha Dolbeer.... 242
JVLN. Sch. Lottie Carson..... 295
KMLT. Sch. Maweema..... 453
KNDS. Sch. Wawona..... 408

Munn, F. W.,
311½ Walnut st.,
Philadelphia, Pa.:
KPBF. St. s. Boxer..... 216
KGVD. St. s. Mars..... 278
KRGW. St. s. Patience 292
KQMR. St. s. Prudence..... 292
KPBG. St. s. Teaser..... 216
JTGK. Sch. Yemassee..... 1,879

Murchie, John G.,
Calais, Me.:
JPKC. Sch. G. M. Porter..... 143
JPTM. Sch. Maggie Todd..... 136
JMFR. Sch. Odell..... 141
HRLW. Sch. Samuel Castner, jr 239
JMDH. Sch. Seth W. Smith.... 198

Naknek Packing Co.,
73 Main st.,
San Francisco, Cal.:
JPQB. Bk. B. P. Cheney..... 1,322
KJVM. Bk. Pactolus..... 1,673
JSQD. Shp. Sintram..... 1,656

Nantasket Beach Steamboat Co.,
Rowe's Wharf,
Boston, Mass.:
KWPT. St. p. Betty Alden.... 775
KJQL. St. p. May Flower..... 728
KMHG. St. p. Myles Standish.. 700
KRPN. St. p. Nantasket..... 739
KTCL. St. p. Old Colony..... 741
LCJK. St. p. Rose Standish.... 993
KVHF. St. p. South Shore..... 874

National Dredging Co.,
Ninth and Shipley sts.,
Wilmington, Del.:
KRDJ. St. s. Anna W..... 204
KPRB. St. s. Gerry..... 273

National S. S. Co.,
Crocker Bldg.,
San Francisco, Cal.:
KQTD. St. s. Arctic..... 392
KNJD. St. s. Brunswick..... 512
KMVQ. St. s. Coquille River... 415
KFBP. St. s. Noyo..... 316

Nehalem & South Coast Transportation Co.,
Astoria, Oreg.:
LCBW. Ga. s. Patsy..... 155
LBWH. Ga. s. Tillamook..... 281

New Bedford, Marthas Vineyard and Nantucket Steamboat Co.,
7 Commercial st.,
New Bedford, Mass.:
KJCG. St. p. Gay Head..... 701
JKNG. St. p. Marthas Vineyard 515
KDJN. St. p. Nantucket..... 629
LBTK. St. s. Sankaty 677
KRWJ. St. p. Uncatena..... 652

New England Coal and Coke Co.,
501 Shawmut Bank Bldg.
Boston, Mass.:
KSRH. Sch. Annie..... 1,098
KSVM. Sch. Beattie..... 1,117
KHSB. St. s. Boswell..... 311
KSCT. Sch. Emilie..... 1,069
KWHT. St. s. Everett..... 5,107
KWFL. St. s. Gwalia..... 415
KCDG. Sch. Harvard..... 1,603
KSLP. Sch. Hattie..... 1,286
KWLH. St. s. Malden..... 5,107
KWLV. St. s. Melrose..... 5,107
KHMV. St. s. Murrell..... 311
LCGB. St. s. Newton..... 5,194

NAMES, ALPHABETICALLY ARRANGED, AND POST-OFFICE ADDRESSES OF MANAGING OWNERS OF TWO OR MORE MERCHANT VESSELS HAVING SIGNAL LETTERS, WITH RIGS, NAMES, AND GROSS TONNAGES OF VESSELS—Continued.

New England Fish Co.,
Portland, Me.:
KRWC. St. s. Kingfisher..... 263
KVGW. St. s. Manhattan..... 291
KNGD. St. s. New England.... 230

New England Navigation Co.,
New Haven, Conn.:
KTDG. St. s. Boston..... 3,626
KLWV. St. s. City of Lowell... 2,975
JVLM. St. p. City of Worcester. 2,489
KWPJ. St. p. Commonwealth.. 5,980
KLDB. St. s. Maine..... 2,395
KMQC. St. s. Mohawk..... 2,783
KMRC. St. s. Mohegan..... 2,783
KNQL. St. s. Naugatuck..... 1,113
KWJH. St. s. New England.... 417
KLFC. St. s. New Hampshire.. 2,395
KWDL. St. s. New Haven..... 2,930
KVGT. St. s. Pequonnock..... 2,930
KBDV. St. p. Pilgrim..... 3,483
KHQS. St. p. Plymouth..... 3,770
KLWJ. St. p. Priscilla..... 5,292
KTQP. St. p. Providence..... 4,365
KGJQ. St. p. Puritan..... 4,593
KLGF. St. s. Richard Peck.... 2,906

New York, New Haven and Hartford R. R. Co.,
New Haven, Conn.:
KGNP. St. s. Express..... 945
KGLD. St. s. Transfer No. 10.. 217
KSWQ. St. s. Transfer No. 16.. 268
KTBJ. St. s. Transfer No. 17... 268
KTBV. St. s. Transfer No. 18... 268
KVDB. St. s. Transfer No. 19... 270
KVDC. St. s. Transfer No. 20... 270

New York, Ontario and Western Railway Co.,
Weehawken, N. J.:
KWGP. Sch. Cadosia..... 756
KMTP. Sch. Ellenville..... 858
KMJF. Sch. Forest Belle..... 1,333
KMSW. Sch. Liberty..... 856
KWMS. St. s. Ontario..... 415
KWHS. Sch. Sidney..... 745
KWDM. Sch. Smyrna..... 741
KWMT. St. s. Western..... 415
JRSN. Sch. Western Belle..... 1,097

New York, Philadelphia and Norfolk R. R. Co.,
26 South Fifteenth st.,
Philadelphia, Pa.:
LBMD. St. s. Cape Charles..... 296
KSRQ. St. s. Crisfield..... 236
KQGF. St. Delmar..... 294
KWDP. St. s. Maryland..... 1,369
KGNQ. St. s. New York..... 785
KCVS. St. s. Norfolk..... 211
LBGQ. St. s. Parksley..... 296
KQFM. St. s. Pennsylvania... 1,352
KVSJ. St. s. Pocomoke..... 293
KDMQ St. s. Portsmouth..... 214
KPVC. St. s. Salisbury..... 284

New York, Susquehanna and Western Coal Co.,
Jersey City, N. J.:
KHLS. Sch. Edgewater..... 864
KMRP. Sch. Hackensack..... 875
KMSJ. Sch. Hawthorne..... 680
KSVW. Sch. Marion..... 693
KHLG. Sch. Oakland..... 926
KMSC. Sch. Passaic..... 875
KHCN. Sch. Riverside..... 863
KMPF. Sch. Stroudsburg..... 693

New York and Baltimore Transportation Line,
Baltimore, Md.:
KPTN. St. s. Chesapeake..... 1,101
KMVT. St. s. City of Philadelphia..... 542
KPTL. St. s. Manna-Hata..... 1,103
KPLJ. St. s. Porto Rico..... 1,257

New York and Cuba Mail S. S. Co.,
Pier 14, East River,
New York, N. Y.:
KVRH. St. s. Comport..... 180
KQRN. St. s. Esperanza..... 4,702
KVST. St. s. Havana..... 6,391
KNPV. St. s. Matanzas..... 3,094
KVMD. St. s. Mesina..... 148
KVJR. St. s. Mexico..... 6,207
KQVM. St. s. Monterey..... 4,702
KQFG. St. s. Morro Castle..... 6,004
KWDB. St. s. Saratoga..... 6,391
KHLT. St. s. Seguranca..... 4,033
KCVD. St. s. Seneca..... 2,729
KHSN. St. s. Vigilancia..... 4,115

New York and Hastings Steam Boat Co.,
41 Park Row,
New York, N. Y.:
KSGW. St. s. Amackassin..... 266
KVSM. St. s. Knickerbocker... 310

New York and Porto Rico Steamship Co.,
11 Broadway,
New York, N. Y.:
KTSJ. St. s. Berwind..... 2,589
KMTB. St. s. Carolina..... 5,017
KQGB. St. s. Coamo..... 4,384
LBSV. St. s. Corozal..... 3,063
LCBM. St. s. Isabela..... 3,063
KVFL. St. s. Massapequa..... 3,193
LBTC. St. s. Montoso..... 3,063
KRJG. St. s. Pathfinder..... 2,792
KPJD. St. s. Ponce..... 3,503
KLHW. St. s. Ramos..... 843
KPNW. St. s. San Juan..... 3,503
KNRW. St. s. Santurce..... 1,836
KTWV. St. s. Vasco..... 298

New York Central & Hudson River Railroad Co.
2 Beaver St.,
New York, N. Y.:
KVQN. St. s. New York Central No. 5..... 410
LBPR. St. s. New York Central No. 27..... 231

Nicholson, Thomas M.,
Bucksport, Me.:
KQRC. Sch. Elizabeth N..... 138
KJFW. Sch. Gladiator..... 112
KLFM. Sch. Hiram Lowell..... 127
KPFT. Sch. T. M. Nicholson... 128
JQWR. Sch. William Matheson. 111
JQWC. Sch. Willie L. Swift.... 100

Norfolk and Washington Steamboat Co.,
Seventh Street Wharf,
Washington, D. C.:
KSQP. St. s. Newport News... 1,535
LBTF. St. s. Northland..... 2,055
KWSM. St. s. Southland..... 2,081

North Alaska Salmon Co.,
110 Market st.,
San Francisco, Cal.:
KCSW. Bk. George Curtis..... 1,837
KPLH. Sch. Henry Wilson.... 499
KLHM. Bk. Olympic..... 1,469
JQCH. Shp. Oriental..... 1,688
JTFB. Shp. Standard..... 1,534

North Pacific S. S. Co.,
Wm. H. Thornley, agent,
San Francisco, Cal.:
KQDS. St. s. Eureka..... 484
KSVR. St. s. F. A. Kilburn.... 997
JPHT. St. s. Geo. W. Elder... 1,709
JVTN. St. s. Roanoke..... 2,354
KQGC. St. s. Santa Clara..... 1,588

Northwestern Fisheries Co.,
Lowman Bldg.,
Seattle, Wash.:
JVGB. Shp. A. J. Fuller..... 1,848
KBVT. Shp. Benj. F. Packard. 2,156
JWPQ. Shp. Charles E. Moody. 2,003
JTNM. Bk. Guy C. Goss..... 1,572
JKPM. Bk. Harvester..... 743
JRLF. Sch. J. D. Peters..... 1,085
JQDN. Shp. St. Paul..... 1,895

Norwich & New York Propeller Co.,
New London, Conn.:
KLJC. St. s. Chelsea..... 564
KGFN. St. s. Thames..... 447

Ocean Barge and Tug Co.,
268 Market st.,
San Francisco, Cal.:
JSFW. Bk. Amy Turner..... 991
JSWR. Bk. Gerard C. Tobey... 1,459

Ocean Freight Line (Inc.),
Wilmington, Del.:
LCJF. St. s. Bayamon..... 2,551
LCFS. St. s. Borinquen..... 2,551
LCFT. St. s. Grayson..... 2,551
LCJB. St. s. Yaguez..... 2,551

Ocean S. S. Co.,
Pier 35, North River,
New York, N. Y.:
KTFN. St. s. City of Atlanta... 5,433
JVBF. St. s. City of Augusta... 2,869
KTBS. St. s. City of Columbus. 5,433
KSLD. St. s. City of Macon.... 5,311
KRPQ. St. s. City of Memphis. 5,252
LBKQ. St. s. City of Montgomery..... 5,425
LBKR. St. s. City of St. Louis.. 5,425
KWGQ. St. s. City of Savannah 5,654
KVNL. St. s. General G. M. Sorrel..... 169
JWVM. St. s. Nacoochee..... 2,680
KSTD. St. s. William M. Wadley..... 154

Oceanic S. S. Co.,
58 Clay st.,
San Francisco, Cal.:
KQHP. St. s. Sierra..... 5,989
KQLV. St. s. Sonoma..... 6,279
KQML. St. s. Ventura..... 6,282

Old Dominion S. S. Co.,
Pier 25, North River,
New York, N. Y.:
KNWT. St. s. Hamilton..... 3,723
KLVJ. St. s. Jamestown..... 2,898
KPCM. St. s. Jefferson..... 3,723
LBSP. St. s. Madison..... 3,734
KPFQ. St. p. Mobjack..... 610
KSGN. St. s. Monroe..... 4,704
KNBV. St. s. Princess Anne... 3,629

Olson & Mahony,
Fife Bldg.,
1 Drumm st.,
San Francisco, Cal.:
KRVL. Sch. Andy Mahony.... 566
JVPK. Sch. Annie Larsen..... 376
KWRT. St. s. Carlos..... 865
KPUR. Sch. Sehome..... 680
KVFB. St. s. Thomas L. Wand 657
KVQB. St. s. Washington..... 539
JVDM. Bkn. Wrestler..... 470

Olson & Mahony Co.,
Fife Bldg.,
1 Drumm st.,
San Francisco, Cal.:
KWGS. St. s. Olson & Mahony. 1,497

Olson & Mahony S. S. Co.,
Fife Bldg.,
1 Drumm st.,
San Francisco, Cal.:
KVQW. St. s. Jim Butler..... 642

P. Dougherty Co.,
Gay and Lombard sts.,
Baltimore, Md.:
LCDW. Sch. Alabama..... 881
KWPS. St. s. Albatross..... 286
KSGD. St. s. Defiance..... 154
KTGC. Sch. Dendron..... 592
KTHQ. St. s. Margaret..... 203
LBSQ. Sch. Monocacy..... 973
KWRQ. Sch. Nanticoke..... 771
KTBD. Sch. Norfolk..... 599
KWRF. Sch. Potomac..... 823
KWLR. Sch. Severn..... 780
KTRM. Sch. Somerset..... 629
KTNH. Sch. Worcester..... 625

Pacific Coast Co.,
10 Wall st.,
New York, N. Y.:
JVRN. St. s. City of Puebla.... 2,623
KHLJ. St. s. City of Seattle.... 1,411
KCPL. St. s. City of Topeka.... 1,057
KMNJ. St. s. Curaçao..... 1,503
KVPJ. St. s. Delhi..... 986
KQGJ. St. s. Eureka..... 2,122
KWFN. St. s. Governor..... 5,250
KQRT. St. s. Meteor..... 2,301
JVDT. St. s. Montara..... 2,562
KVTF. St. s. President..... 5,218
KNJF. St. s. Senator..... 2,409
KRLV. St. s. Spokane..... 2,036
KPTD. St. s. Tampico..... 2,133
JVKF. St. s. Umatilla..... 3,069

Pacific Coast S. S. Co.,
Santa Marina Bldg.,
118 Market st.,
San Francisco, Cal.:
KCMT. St. s. Coos Bay..... 544
JVWG. St. s. Queen..... 2,727
JTGP. St. s. State of California.. 2,266

Pacific Coast & Norway Packing Co.,
412 Colman Block,
Seattle, Wash.:
HLTC. Bk. Kate Davenport... 1,248
KTHF. St. s. Toledo..... 211

P. L. Transportation Co.,
216 Pine st.,
San Francisco, Cal.:
KPFD. St. s. Aberdeen..... 499
KPMF. St. s. Despatch..... 698
KRPD. St. s. Prentiss..... 406
KWFG. St. s. William H. Murphy..... 923

Pacific Mail S. S. Co.,
870 Market st.,
San Francisco, Cal.:
JMBP. St. s. Acapulco..... 2,572
KTML. St. s. Arabs..... 155
KPWD. St. s. Aztec..... 3,508
KPWF. St. s. Barracouta..... 2,152
KNLT. St. s. China..... 5,060
JNTF. St. s. City of Panama.. 1,490
JSWK. St. s. City of Para..... 3,532
JRMP. St. s. City of Sydney... 3,016
KJNP. St. s. Costa Rica..... 1,783
KNFB. St. s. Izabal..... 203
KRNC. St. s. Korea..... 11,276
KSWC. St. s. Manchuria..... 13,638
KSTH. St. s. Mongolia..... 13,638
JTVP. St. s. Newport..... 2,735
JMQL. St. s. Pennsylvania.... 3,343
KLJD. St. s. Peru..... 3,528
JWDV. St. s. San Jose..... 2,080
JWHL. St. s. San Juan..... 2,076
KRWG. St. s. Siberia..... 11,284

NAMES, ALPHABETICALLY ARRANGED, AND POST-OFFICE ADDRESSES OF MANAGING OWNERS OF TWO OR MORE MERCHANT VESSELS HAVING SIGNAL LETTERS, WITH RIGS, NAMES, AND GROSS TONNAGES OF VESSELS—Continued.

Pacific Shipping Co.,
112 Market st.,
San Francisco, Cal.:
KPWB. Sch. Americana..... 900
KNVS. Sch. Manila..... 731
KRPG. Sch. Polaris..... 790

Pacific Steam Whaling Co.,
310 California st.,
San Francisco, Cal.:
JWGB. St. s. Beluga..... 508
KBHN. St. s. Narwhal..... 523
KBPJ. St. s. Thrasher..... 671

Palmer Fleet,
23 Central st.,
Boston, Mass.:
KRFS. Sch. Baker Palmer..... 2,792
KSLV. Sch. Dorothy Palmer... 2,872
KSPW. Sch. Elizabeth Palmer. 3,065
KWCN. Sch. Fannie Palmer... 2,233
KWSD. Sch. Fuller Palmer.... 3,060
KTMN. Sch. Harwood Palmer. 2,885
KTLM. Sch. Jane Palmer..... 3,138
KQGM. Sch. Maude Palmer.... 1,745
KRVN. Sch. Paul Palmer..... 2,193
KRLN. Sch. Prescott Palmer.. 2,811
KQPV. Sch. Rebecca Palmer... 2,556
KTBH. Sch. Singleton Palmer. 2,859

Panama R. R. Co.,
24 State st.,
New York, N. Y.:
KBDJ. St. s. Advance..... 2,604
KDNC. St. s. Alliance..... 3,905
KRNT. St. s. Ancon..... 9,606
KDBG. St. s. Bolivar..... 234
KRSV. St. s. Cristobal..... 9,606

Parker, James W.,
Portland, Me.:
JDGF. Sch. Henrietta Simmons 228
HPKV. Sch. Oakes Ames..... 254
KQNT. Sch. Seguin..... 405

Parkhurst, Hugh,
Gloucester, Mass.:
KDGP. Sch. Arthur D. Story.. 103
KDTB. Sch. Senator Saulsbury. 107
KMFN. Sch. Speculator..... 110

Paul, C. C., & Co.,
Frederick and Pratt sts.,
Baltimore, Md.:
KLSF. Sch. James H. Hargrave..... 184
KJCP. Sch. The Josephine..... 639

Pedersen, L. A.,
47 Henry st.,
San Francisco, Cal.:
JTGD. Shp. McLaurin..... 1,374
JTKN. Bk. Paramita 1,582

Pendleton, Edwin S.,
130 Pearl st.,
New York, N. Y.:
JVQT. Sch. Gen'l Adelbert Ames..... 476
KSQW. Sch. Pendleton Brothers..... 970
KBQM. Sch. Susie H. Davidson 546

Pendleton, F. C.,
Islesboro, Me.:
JWRM. Sch. Charlotte T. Sibley 376
JWLK. Sch. F. C. Pendleton... 408
JQPV. Sch. Henry R. Tilton... 492
KGDP. Sch. Pendleton Satisfaction..... 524
KBLQ. Sch. Scotia..... 406

Pendleton, Fields S.,
130 Pearl st.,
New York, N. Y.:
KJGV. Sch. Aetna..... 350
KSCJ. Sch. Alice L. Pendleton. 696
KFBR. Sch. Blanche H. King.. 1,156
KSCN. Sch. Brina P. Pendleton 933
JNFG. Sch. Ella M. Storer..... 449
KCLS. Sch. Elizabeth Gilbert.. 576
KBGM. Sch. Emma F. Angell.. 862
KBPL. Sch. Harold C. Beecher. 363
KJPH. Sch. Independent..... 1,157
KBCM. Sch. John R. Penrose.. 455
JWHB. Sch. M. V. B. Chase.... 457
KGVC. Sch. Mark Pendleton... 534
JVKN. Sch. Mary E. Morse..... 644
KLWH. Sch. Mary E. H. G. Dow 1,264
KGPJ. Bk. Matanzas..... 1,028
KFBM. Sch. Mount Hope..... 1,105
KVQC. Sch. Pendleton Sisters.. 999
KDLR. Sch. R. P. Pendleton.. 1,124
KCTV. Sch. Sallie I'on..... 550
JVNT. Sch. Woodward Abrahams..... 744

Peninsular & Occidental S. S. Co.,
Exchange Bldg.,
New Haven, Conn.:
KDGQ. St. s. Mascotte..... 884
KNGB. St. s. Miami..... 1,741
KDQR. St. s. Olivette..... 1,678

Penn Gas Coal Co.,
222 South Third st.,
Philadelphia, Pa.:
KTHB. Sch. Charles F. Prichard..... 861
KPQM. *Sch. Elk Garden 847
KTLS. Sch. George R. Stetson. 675
KPTF. *Sch. Hampshire..... 830
KTGD. Sch. Horace A. Allyn.. 859

Pennsylvania Coal Co.,
50 Church st.,
New York, N. Y.:
KHFW. St. s. Daniel Willard .. 361
KVLP. Sch. Pittston..... 466
KPTC. Sch. Scranton 489

Pennsylvania R. R. Co.,
109 West st.,
New York, N. Y.:
KVIJ. St. s. P. R. R. No. 5..... 186
KVMC. St. s. P. R. R. No. 10.... 186
KVMF. St. s. P. R. R. No. 14.... 186
LBSM. St. s. P. R. R. No. 35.... 375

Pennsylvania R. R. Co.,
Perth Amboy, N. J.:
KTDM. St. s. P. R. R. No. 32.. 201

Pennsylvania R. R. Co.,
Philadelphia, Pa.:
KTGM. St. s. P. R. R. No. 4... 121

Percy, Samuel R.,
Bath, Me.:
KRPC. Sch. Cora F. Cressy..... 2,499
LCMH. Sch. Dustin G. Cressy.. 862
KTGN. Sch. Grace A. Martin... 3,129
KQSH. Sch. Martha P. Small.. 2,178
KVDQ. Sch. Robert P. Murphy 697
KMSN. Sch. S. P. Blackburn... 1,756
LBHG. Sch. Wyoming..... 3,730

Percy & Small,
Bath, Me.:
KSHP. Sch. Florence M. Penley 1,154
KPRJ. Sch. Helen W. Martin.. 2,265

Phillips, John B.,
Sag Harbor, N. Y.:
KDQW. Sch. Carrie A. Lane.... 802
KLBW. Sch. Estelle..... 444

Philadelphia & Gulf S. S. Co.,
503 La Fayette Bldg.,
Philadelphia, Pa.:
KNCS. St. s. Evelyn..... 1,963
KPFJ. St. s. Mae..... 2,103

Philadelphia Trust, Safe Deposit & Insurance Co.,
415 Chestnut st.,
Philadelphia, Pa.:
LCFD. St. s. F. J. Lisman..... 2,294
LCFG. St. s. M. E. Harper..... 2,294
LCDB. St. s. Penobscot..... 2,294
LCDF. St. s. Seaconnet..... 2,294

Pigeon Hill Granite Co.,
Pigeon Cove, Mass.:
KMGT. Sch. George R. Bradford..... 142
KNRF. St. s. Wm. H. Moody.. 259

Pike, Bion M.,
Lubec, Me.:
JRPK. Sch. Centennial..... 115
KHVD. Sch. Fred B. Balano... 263

Port Blakeley Mill Co.,
16 California st.,
San Francisco, Cal.:
KPTQ. Sch. Bainbridge..... 566
KRWT. Sch. Blakely..... 751

Propeller Towboat Co.,
Savannah, Ga.:
KHWJ. St. s. Jacob Paulsen ... 97
KMCW. St. s. Wm. F. McCauley 149

Providence, Fall River and Newport Steamboat Co.,
136 Dyer st.,
Providence, R. I.:
HDWK. St. p. City of Newport. 561
KFGD. St. p. Mount Hope..... 880

Puget Sound Commercial Co.,
Port Gamble, Wash.:
KRMN. Sch. Camano..... 730
KRBQ. Sch. Gamble..... 726
JVHN. Bkn. Klikitat..... 493
KMLV. Sch. Okanogan..... 721
KHWD. Sch. Spokane..... 639

Puget Sound Tug Boat Co.,
Pioneer Bldg.,
Seattle, Wash.:
KWLP. St. s. Goliah..... 414
JSPL. St. s. Richard Holyoke.. 181

Randall, William H.,
Care J. S. Emery & Co. (Inc.),
114 State st.,
Boston, Mass.:
KSRJ. Sch. Eleanor F. Bartram 1,114
KSWD. Sch. Frontenac..... 1,704

Reading Company,
Twelfth and Market sts.,
Philadelphia, Pa.:
KNQJ. Sch. Ashland..... 901
KTJC. Sch. Barry..... 954

Reading Company—Con.
KMNP. Sch. Bast..... 693
KNHB. Sch. Bear Ridge..... 910
KHBQ. Sch. Beechwood..... 841
KWJC. St. s. Bern..... 224
KRLW. Sch. Bethayres..... 955
KGWM. Sch. Brookside..... 841
KNHQ. Sch. Buck Ridge..... 915
KMGB. Sch. Burnside..... 855
KVPD. Sch. Cacoosing..... 721
KRGV. St. s. Carlisle..... 644
KMWJ. St. s. Catawissa..... 558
KWNL. Sch. Cleona..... 956
KWLT. Sch. Cocalico..... 956
KPCH. Sch. Coleraine..... 954
KSVL. St. s. Conestoga..... 617
KWJR. Sch. Conewago..... 956
KTPH. Sch. Cumru..... 1,780
KMGF. Sch. Draper..... 855
KNJS. Sch. Eagle Hill..... 911
KNPH. Sch. Enterprise..... 901
KPMC. Sch. Ephrata..... 954
KNLG. Sch. Franklin..... 910
KPJQ. St. s. Gettysburg..... 557
KMGJ. Sch. Glendower..... 855
KMNH. Sch. Hammond..... 693
KHQN. Sch. Henry Clay..... 841
KRPH. Sch. Herndon..... 1,763
KNGF. Sch. Indian Ridge..... 910
KGTW. St. s. International.... 400
KQWL. Sch. Kimberton..... 955
KPGS. Sch. Knickerbocker.... 954
KHCW. Sch. Kohinoor..... 841
KRHW. Sch. Langhorne..... 955
LCNG. *Sch. Leesport..... 963
KTMC. St. s. Lenape..... 637
KMGN. Sch. Lincoln..... 855
KRFD. Sch. Logan..... 955
KPGC. St. s. Lykens..... 628
KWGC. Sch. Macungie..... 956
KMGH. Sch. Mahanoy..... 855
KVCQ. Sch. Manatawny..... 721
KRCJ. Sch. Manheim..... 955
KNFV. Sch. Maple Hill..... 911
KPDN. Sch. Marion..... 954
KMFV. Sch. Merriam..... 855
KTGP. Sch. Mingo..... 954
KTNG. Sch. Molino..... 954
KPBL. Sch. Monitor..... 955
KVCD. St. s. Monocacy..... 617
KVNF. Sch. Neshaminy..... 721
KNFC. Sch. Oak Hill..... 910
KTBF. Sch. Oley..... 1,780
KPJH. Sch. Paxinos..... 954
KPMT. Sch. Paxtang..... 954
KQVD. St. s. Penllyn..... 137
KNQV. Sch. Phoenix..... 901
KVFP. Sch. Pocopson..... 721
KMGC. Sch. Preston..... 855
KMLS. Sch. Richardson..... 693
KQVP. Sch. Robesonia..... 955
KQTM. Sch. Rutherford..... 955
KRGQ. Sch. Saucon..... 955
KHTG. Sch. St. Nicholas..... 841
KGVQ. Sch. Schuylkill..... 841
KNMF. Sch. Silver Brook..... 904
KTGH. Sch. Spring..... 1,780
KMFW. Sch. Suffolk..... 855
KNVF. St. s. Swatara..... 625
KVDR. Sch. Tamanend..... 721
KMPJ. St. s. Tamaqua..... 564
KMND. Sch. Thomaston..... 693
KVDH. Sch. Tulpehocken..... 721
KNHS. Sch. Tunnel Ridge..... 911
KPDG. St. s. Valley Forge..... 558
KWLM. Sch. Wiconisco..... 956
KSVB. St. s. Wyomissing..... 222
LCMK. *Sch. Yardley..... 963

Red Salmon Canning Co.,
73 Main st.,
San Francisco, Cal.:
KQBR. St. s. Lehua..... 176
KHPV. Bk. St. Katherine..... 1,201

NAMES, ALPHABETICALLY ARRANGED, AND POST-OFFICE ADDRESSES OF MANAGING OWNERS OF TWO OR MORE MERCHANT VESSELS HAVING SIGNAL LETTERS, WITH RIGS, NAMES, AND GROSS TONNAGES OF VESSELS—Continued.

Reid, W. C.,
Eagle and Provost sts.,
Brooklyn, N. Y.:
JVWF. Sch. Abbie C. Stubbs.. 345
KBSL. Sch. Charles C. Lister.. 280
KSQB. Sch. Georgia D. Jenkins 471
KRWQ. Sch. Madeleine..... 463
KCRV. Sch. Nettie Shipman... 338
KHGR. Sch. Sedgwick..... 605
KJDQ. Sch. William H. Sumner 572

River and Harbor Transportation Co.,
Care of Long Island R. R.,
Long Island City, N. Y.:
KPDH. St. s. Syosset..... 176
KGHV. St. s. Wrestler..... 198

Rockland-Rockport Lime Co.,
Rockland, Me.:
KQJB. St. s. Fred E. Richards. 357
HJVG. Sch. Helen..... 149
KMWH. Sch. John J. Perry..... 152
KHSQ. Sch. Morris and Cliff... 132
KQHN. Sch. Number One..... 1,120
KQJD. Sch. Number Two..... 1,120
KQDC. Sch. Number Three... 1,120
KQLD. Sch. Number Four..... 1,120
KQLS. Sch. Number Five..... 1,120
KQPN. Sch. Number Six..... 1,120
KWHR. Sch. No. Seven..... 957

Rockport Granite Co.,
Rockport, Mass.:
KHFM. Slp. Albert Baldwin... 123
KBGL. Sch. Herbert..... 114

Rowe, Henry C.
New Haven, Conn.:
KDMB. St. s. H. C. Rowe & Co. 500
KBQC. St. s. Henry C. Rowe... 220

Rufus Deering Co.,
Portland, Me.:
KWCP. Sch. Antoinett..... 299
KVQG. Sch. Herbert May..... 384

S. B. Peterson-Friis Co.,
73 Main st.,
San Francisco, Cal.:
JSHD. Sch. Compeer..... 347
KHQP. Sch. J. M. Weatherwax 384

Sagadahoc Towing Co.,
Topsham, Me.:
KWBL. St. s. Pejepscot..... 142
KWCH. Sch. S. T. Co. No. 2... 526

San Francisco and Portland S. S. Co.,
Pier 40,
San Francisco, Cal.:
LBHM. St. s. Bear..... 4,507
LBHN. St. s. Beaver..... 4,507
KGRV. St. s. Kansas City..... 3,679
KGTR. St. s. Rose City..... 3,468

San Juan Fishing and Packing Co.,
Pine st.,
Seattle, Wash.:
JKMG. Bkn. Amelia..... 397
KTLJ. St. s. San Juan..... 284

Sanders & Kirchmann,
Merchants' Exchange Bldg.,
431 California st.,
San Francisco, Cal.:
KJCQ. Bkn. Charles F. Crocker. 855
KPRC. Sch. Expansion..... 545
KQMG. Sch. Forester..... 658
KPTV. Sch. Luzon..... 545
KQTR. Sch. Mindoro..... 679
KRFM. Sch. Samar..... 710
KRHN. Sch. Wm. F. Garms... 1,094

Sargent, Horace M.,
Portland, Me.:
JTHP. Sch. Charles H. Trickey. 281
KHNW. Sch. Damietta and Joanna..... 330
JPNC. Sch. Maggie Ellen..... 217

Scott, Jewett M.,
Mobile, Ala.:
KHSP. Sch. Georgia Gilkey... 641
KHDV. Sch. Laura L. Sprague. 594
KLMN. Sch. Oscar G..... 230
KJBT. Sch. Tofa..... 631

Scully, John,
South Amboy, N. J.:
KPSR. St. s. Coastwise..... 286
JHLG. Sch. Enos Soule..... 1,386
KNRQ. Sch. Florida..... 1,071

Scully, Thomas J.,
South Amboy, N. J.:
JVMD. Sch. Charmer..... 1,885
JVKQ. Sch. E. B. Sutton..... 1,800
KMPD. Sch. Felix..... 1,174
JVFM. Sch. Francis S. Hampshire..... 1,055
JWBQ. Sch. Henry Failing.... 1,976
JWNH. Sch. I. F. Chapman.... 2,146
KPMJ. St. s. John Scully..... 413
JVNH. Sch. Joseph B. Thomas. 1,938
JSPW. Sch. Sea King..... 1,491
KHST. Sch. Shenandoah..... 3,406

Seaboard Transportation Co.,
30 Church st.,
New York, N. Y.:
KPQG. St. s. Covington..... 401
KDCM. Sch. George R. Skolfield..... 1,728
JNWS. Sch. Idaho..... 1,376
KPVT. Sch. Indiana..... 1,626
KPQB. Sch. Iowa..... 1,606
KBSC. Sch. Kennebec..... 2,048
KNML. Sch. Kentucky..... 1,575
JPKF. Sch. Lancaster..... 1,283
JPMG. *Sch. Occidental..... 1,532
KPND. Sch. Ohio..... 1,629
JQMF. Sch. Pottsville..... 1,283
KPQH. St. s. Richmond..... 401
KWMN. St. s. William Chisholm 1,581

Seattle Construction & Dry Dock Co.,
Seattle, Wash.:
LCNJ. St. s. Potlatch..... 575
LCKW. St. s. Sol Duc..... 1,085

Sewall, Samuel S.,
Bath, Me.:
KLVC. Shp. Dirigo..... 3,004
KPLB. Shp. Edward Sewall... 3,206
KRGL. Shp. William P. Frye.. 3,374

Sewall, William D.,
Bath, Me.:
KNQF. Shp. Erskine M. Phelps 2,998
KSLF. Sch. Kineo..... 2,128

Shipowners and Merchants' Tug Boat Co.,
Foot of Green st.,
San Francisco, Cal.:
KWLQ. St. s. Hercules..... 414
KSBH. St. s. Sea Rover..... 199

Simpson, A. M.,
112 Market st.,
San Francisco, Cal.:
KQSJ. Sch. Alumna..... 696
KJSD. Bkn. Arago..... 498
KPSC. Sch. Churchill..... 655
KMTV. Bkn. Echo..... 707
KNCD. Sch. Encore..... 651
KMCH. Sch. Omega..... 584

Simpson Lumber Co.,
112 Market st.,
San Francisco, Cal.:
LCHK. St. s. A. M. Simpson... 774
KRFG. Sch. Advent..... 431
KLBJ. Bkn. Chehalis..... 690

Slade, S. E.,
Menlo Park, Cal.:
KGLC. Sch. Golden Shore..... 699
KLMW. Bkn. Jane L. Stanford. 970
JWKM. Bkn. Newsboy..... 588

Slade Shipping Co.,
112 Market st.,
San Francisco, Cal.:
KNPG. Sch. A. J. West..... 543
KRWH. Sch. Edward R. West 835
KQND. Sch. F. M. Slade..... 737
KNMJ. St. s. Newburg..... 450
KPQJ. St. s. Fair Oaks..... 798
KQHG. Sch. R. C. Slade..... 673
KRFC. Sch. Watson A. West... 818

Small, Frank A.,
Bath, Me.:
KQLM. Sch. Eleanor A. Percy.. 3,401
KWLG. Sch. Governor Brooks. 2,628
KPBR. Sch. M. D. Cressy..... 2,114
KJPW. Sch. Mary E. Olys..... 224
KMJH. Sch. William H. Clifford 1,593

Smith, Edwin,
116 Broad st.,
New York, N. Y.:
JVQS. Sch. Charles Noble Simmons..... 753
KHSM. Sch. Henry J. Smith.... 1,108
KHGS. Sch. Thomas F. Pollard 707

Smith, Sylvanus, & Co.,
Gloucester, Mass.:
KWTC. Sch. Eugenia..... 100
KTCV. Sch. Lucania..... 147
(*See* **Sylvanus Smith & Co., Inc.**)

Smith & Terry, (Inc.),
116 Broad st.,
New York, N. Y.:
JPQM. Sch. Grace Van Dusen.. 303
JQSB. Sch. Lucie Wheatley.... 189
JRHM. Sch. Lydia Middleton. 197
JRFV. Sch. T. Morris Perot.... 308

Snow, I. L., & Co.,
Rockland, Me.:
JHMN. Sch. Caroline Gray..... 327
JCDT. Sch. Daniel McLoud.... 295
KBGQ. Sch. Evie B. Hall..... 425
HKNV. Sch. July Fourth..... 120
KLPH. Sch. Lavinia M. Snow.. 354
JPCN. Sch. Mary Curtis..... 435
KMQR. Sch. Methebesec..... 376
KQRB. Sch. Metinic..... 261
KWFM. Sch. Wawenock..... 325
KRVT. Sch. William Bisbee... 309
KBMC. Sch. Woodbury M. Snow..... 107

Snow, R. K.,
Rockland, Me.:
KTWP. Sch. Helvetia..... 499
LBNT. Sch. Hugh de Payens.. 416

South Gardiner Lumber Co.,
South Gardiner, Me.:
JDQN. Sch. James Young..... 261
JCFM. Sch. Thomas W. H. White..... 213

Southern Pacific Co.,
Pier 49, North River,
New York, N. Y.:
KWBN. St. s. Antilles..... 6,878
JTRS. St. s. Breakwater..... 1,065
JTNB. St. s. Chalmette..... 3,205
KPSB. St. s. Comus..... 4,828
KWDR. St. s. Creole..... 6,754
KRLC. St. s. El Alba..... 4,614
KVTM. St. s. El Chico..... 152
KPMH. St. s. El Cid..... 4,608
KRDQ. St. s. El Dia..... 4,613
KCTD. St. s. El Dorado..... 3,531
KGLW. St. s. El Mar..... 3,531
KDMN. St. s. El Monte..... 3,531
LBQK. St. s. El Mundo..... 6,008
KPJC. St. s. El Norte..... 4,604
LBRM. St. s. El Occidente.... 6,008
LBRC. St. s. El Oriente..... 6,008
KCRG. St. s. El Paso..... 3,531
KPJW. St. s. El Rio..... 4,604
KRHL. St. s. El Siglo..... 4,616
LBPK. St. s. El Sol..... 6,008
KPGH. St. s. El Sud..... 4,572
KQTV. St. s. El Valle..... 4,605
JWNR. St. s. Excelsior..... 3,542
KVRL. St. s. Momus..... 6,878
KPTR. St. s. Proteus..... 4,836

Southern S. S. Co.,
368-370 Bourse Bldg.,
Philadelphia, Pa.:
JRPT. St. s. Algiers..... 2,294
KDPJ. St. s. Shawmut..... 1,624
LBGV. St. s. William Palmer.. 2,293

Standard Oil Co. of N. Y.,
26 Broadway,
New York, N. Y.:
KQVT. Shp. Acme..... 3,288
KSRN. St. s. Astral..... 616
KMCQ. St. s. City of Everett... 2,595
LCFV. St. s. Enocene..... 2,217
LCBV. St. s. Perfection..... 2,209
KWGN. St. s. Security..... 397
KQTN. St. s. Standard..... 374
KNSF. St. s. S. O. Co. No. 2... 157
KPCL. St. s. S. O. Co. No. 4... 145
KTND. St. s. S. O. Co. No. 11.. 129
KSFL. St. s. S. O. Co. No. 14.. 164
KSFM. St. s. S. O. Co. No. 15.. 164
KWLB. St. s. S. O. Co. No. 17. 175
KWLN. St. s. S. O. Co. No. 18. 175
KWMD. St. s. S. O. Co. No. 19.. 175
KSPJ. Sch. S. O. Co. No. 92.... 3,248
KTBG. Sch. S. O. Co. No. 94... 4,167
KFCV. Sch. S. O. Co. of N. Y. No. 56..... 589
KLTB. Sch. S. O. Co. of N. Y. No. 58..... 1,643

Standard Oil Co. of New Jersey,
Baltimore, Md.:
KSGH. St. s. S. O. Co. No. 12.. 158

Standard Oil Co. of California,
Sheldon Bldg.,
San Francisco, Cal.:
KQLW. St. s. Asuncion..... 2,196
KNTW. St. s. Atlas..... 1,942
KTNW. St. s. Captain A. F. Lucas..... 4,188
KSJN. St. s. Col. E. L. Drake.. 4,205
KWMT. Ga. s. Contra Costa.... 832
KMNQ. St. s. George Loomis... 691
KHBS. St. s. Maverick..... 1,561
LCGT. St. s. Petroleum II..... 229
KSBP. Sch. S. O. Co. No. 91... 2,019
KSCL. Sch. S. O. Co. No. 93.... 2,473
KTDJ. Sch. S. O. Co. No. 95... 4,167

Staples Transportation Co.,
Fall River, Mass.:
KTJV. Sch. Berkley..... 650
KMHR. Sch. Braddock..... 678

NAMES, ALPHABETICALLY ARRANGED, AND POST-OFFICE ADDRESSES OF MANAGING OWNERS OF TWO OR MORE MERCHANT VESSELS HAVING SIGNAL LETTERS, WITH RIGS, NAMES, AND GROSS TONNAGES OF VESSELS—Continued.

Staples Transportation Co.—Con.
KPGW. Sch. Brockton..... 567
KNVL. Sch. Canton..... 531
KQSN. Sch. Cardenas..... 1,576
LCHJ. Sch. Chatham..... 1,812
KRNW. Sch. Cienfuegos..... 1,915
KWVS. St. s. Concord..... 353
KQSM. St. s. Cuba..... 504
KMRN. Slp. Dighton..... 282
KNRD. Sch. Dunlo..... 840
KNVM. Sch. Easton..... 531
KNPJ. St. s. Eureka..... 353
LCGF. Sch. Fall River..... 1,759
KNPM. Sch. Foster..... 841
KNQD. Sch. Gibson..... 839
KQNC. Sch. Havana..... 1,617
LCHW. *Sch. Mount Hope.... 1,801
KPLM. St. s. Nemasket..... 220
KNWL. Sch. Randolph..... 567
KPQW. Sch. Remus..... 531
KQTG. Sch. Rockland..... 481
KQWH. Sch. Sagua..... 1,585
KPTG. Sch. Sharon..... 482
KPHR. Sch. Solus..... 839
KMRL. Slp. Somerset..... 283
KPGD. Sch. Tipton..... 830
KWVT. St. s. Waltham..... 353
KNHF. Slp. Warren..... 283
KVRG. St. s. Watuppa..... 190
KNMG. Sch. Winthrop..... 841

State Street Trust Co.,
Boston, Mass.:
LBVG. St. s. Somerset..... 3,648
LBTH. St. s. Suwannee..... 3,648

Staten Island Shipbuilding Co.,
Port Richmond, N. Y.:
KWSQ. St. s. Mary F. Scully .. 723
JTDV. Sch. Scully..... 1,542

Stetson, Cutler Co.,
70 Kilby st.,
Boston, Mass.:
JDLT. Sch. Helen G. King..... 147
JPKD. Sch. Nellie Eaton..... 118
HPGD. Sch. Orozimbo..... 147
JPHV. Sch. Peter C. Schultz... 437
JNCF. Sch. Sallie E. Ludlam... 237
KGHL. Sch. T. W. Cooper..... 158

Struven, Charles M.,
114 S. Frederick st.,
Baltimore, Md.:
KLMT. Sch. R. T. Rundlett... 271
KGCV. Sch. Richard Cromwell. 118
LBCF. Sch. Richmond..... 288

Sudden & Christenson (Inc.),
Merchants' Exchange Bldg.,
San Francisco, Cal.:
LBHK. St. s. Carmel..... 633
KSDM. Sch. Cecilia Sudden.... 643
KQSP. St. s. Chehalis..... 663
KRMC. Sch. Espada..... 777
KWJL. St. s. Grays Harbor.... 659
KQHV. Bkn. John Palmer..... 1,187
KSHD. Bkn. John C. Meyer.... 932
KTLB. St. s. Norwood..... 760
KVPF. St. s. Raymond..... 595
KRVP. Sch. Ruby..... 345
KRHV. Sch. Sophie Christenson..... 675
KWNP. St. s. Willapa..... 752

Sun Company,
1818 Real Estate Trust Bldg.,
Philadelphia, Pa.:
KSRL. Sch. Delaware Sun 3,708
KQLB. St. s. Paraguay..... 2,627
KVWH. St. s. Sun..... 4,836
KSBT. St. s. Toledo..... 2,277

Susquehanna Coal Co.,
South Amboy, N. J.:
KMLC. Sch. Ardmore..... 821
KMJD. Sch. Devon..... 724
KMJV. Sch. Haverford..... 678
KNWM. Sch. Malvern..... 844
KPBV. Sch. Oxford..... 836
KMLJ. St. s. Paoli..... 330
KMJC. Sch. Radnor..... 678
KWQD. Sch. Shamokin..... 829
KMJL. Sch. Strafford..... 678
KPCB. St. s. Tacony..... 353
KPDC. Sch. Upton..... 843
KMJR. Sch. Wayne..... 820

Swan, John,
32 South st.,
New York, N. Y.:
JWNP. Bkn. Daisy Read..... 468
JWNT. Bkn. J. B. Rabel..... 450
KGQS. Sch. John Swan..... 721
KHVM. Sch. Margaret B. Rouss 701

Swayne, R. H.,
418 Battery st.,
San Francisco, Cal.:
KQGT. Sch. Forest Home..... 703
KGST. Bkn. Gardiner City.... 475

Sylvanus Smith Co. (Inc.),
Gloucester, Mass.:
LBRH. Sch. Sylvania 136
(*See* **Smith, Sylvanus, & Co.**)

Sylvia, A. L.,
89 South Sixth st.,
New Bedford, Mass.:
KDHQ. Sch. Carleton Bell..... 139
HJFL. Bk. Grey Hound..... 117

Tacoma and Roche Harbor Lime Co.,
Roche Harbor, Wash.:
KMDR. Ga. s. Archer..... 900
JVGS. Bgn. William G. Irwin.. 348

Tacoma, Seattle, Everett Route,
Colman Dock,
Seattle, Wash.:
KVRW. St. s. Chippewa..... 996
KVDJ. St. s. Indianapolis..... 765

Taft Fish Co.,
Tappahannock, Va.:
LCJD. St. s. B. H. B. Hubbard, jr..... 276
LCJG. St. s. W. T. James..... 276

Texas Company,
17 Battery place,
New York, N. Y.:
JLPS. Sch. City of San Antonio. 1,223
LBQC. Sch. Dallas..... 1,148
KLPD. St. s. Florida..... 1,596
JKSM. Sch. Harry Morse..... 1,365
KQRH. St. s. Louisiana..... 2,849
KVHR. Sch. Magnolia..... 681
KQRJ. St. s. Northtown..... 2,208
KQRL. St. s. Northwestern.... 2,207
KWQL. St. s. Texas..... 5,106
LBHP. Sch. Tulsa..... 607

Thames Towboat Co.,
New London, Conn.:
KCDJ. St. s. Aries..... 114
KPCD. Sch. Edith..... 516
LBJG. Sch. Edward F. Clark.. 601
KRJL. St. s. Harold..... 186
KTNP. Sch. John Forsyth..... 2,198
KPNH. *Sch. Marion Chappell. 1,595
KRJM. St. s. Minnie..... 167
KHFT. St. s. Nathan Hale..... 299
KSQM. St. s. Paul Jones..... 945

Thames Towboat Co.—Continued.
HSBD. Sch. Pequot..... 705
KRJN. St. s. R. M. Waterman. 174
KQHL. Sch. Theodora Palmer. 1,042
KQLH. Sch. Virginia Palmer.. 840

Thompson, S. K. J.,
357 West Fortieth st.,
New York, N. Y.:
KGVH. Sch. Asbury Fountain. 1,032
KQMB. Sch. Clifford N. Carver. 1,101
KSLB. Sch. Frederic A. Duggan..... 1,137
KGMS. Sch. Marjory Brown ... 1,210

Thomson, Pardon G.,
New Bedford, Mass.:
KSDG. Sch. City of Georgetown 599
JTLH. Sch. Warren B. Potter. 368

Thurlow, Lewis K.,
33 Broad st.,
Boston, Mass.:
KTHV. Sch. Augustus H. Babcock..... 1,589
KCMF. Sch. Bradford C. French..... 968
KTQR. Sch. Governor Powers. 1,962
KSRW. Sch. Horace A. Stone.. 1,376
KWPN. Sch. Horatio G. Foss.. 846
KRCL. Sch. Jacob M. Haskell. 1,778
KRLB. Sch. James Pierce..... 1,664
JTRC. Sch. John R. Fell..... 354
KWRH. Sch. Lewiston..... 814
KTJG. Sch. Margaret Thomas.. 1,427
KBPR. Bk. Onaway..... 932
KMNS. Sch. R. W. Hopkins... 935
KSRG. Sch. Robert H. McCurdy..... 735

Tietjen, B. H.,
Wharf No. 2, Mission st.,
San Francisco, Cal.:
KJLS. Sch. Ethel Zane..... 498
KDVT. Sch. Lizzie Vance..... 442
KGBD. Sch. Robert Searles... 600
KJNW. Sch. Roy Somers..... 314

Tooker, George A.,
Care of Miller & Houghton,
16 Beaver st.
New York, N Y.:
KVBR. St. s. Frances Hyde... 739
KFCM. Sch. Viking 1,017

Townsend, J. H.,
Elizabeth City, N. C.:
JRQW. Sch. Annie E. Webb... 101
JTDC. Sch. Lizzie V. Hall 195

Tyee Co.,
Commercial Block,
California and Front sts.,
San Francisco, Cal.:
KPWH. Bk. Diamond Head... 1,012
JPFL. Sch. Fresno..... 1,244

Union Fish Co.,
40 Clay st.,
San Francisco, Cal.:
KJDM. Sch. Galilee..... 354
KHMC. Sch. Sequoia 841
JVHL. Sch. Vega 245

Union S. S. Co.,
17 Battery place,
New York, N. Y.:
KQGP. St. s. Argyll..... 2,953
KSVF. St. s. Lansing..... 4,560
KRTC. St. s. Roma..... 2,939
KMFJ. St. s. Washtenaw..... 2,896

United New York and Sandy Hook Pilots' Association,
17 State st.,
New York, N. Y.:
KJTS. Sch. Ambrose Snow..... 80
KSCW. St. s. New Jersey..... 478
KNBM. St. s. New York..... 540

United States Whaling Co.,
Ketchikan, Alaska.:
LCGH. St. s. Star 1 196
LCHR. St. s. Star No. 2..... 143
LCHS. St. s. Star No. 3 143

United S. S. Co.,
17 Battery place,
New York, N. Y.:
KRJH. St. s. Santa Maria..... 5,318
KRPL. St. s. Santa Rita..... 5,273

Vane, William B.,
Cambridge, Md.:
JVFR. Sch. Hattie Nickerson.. 172
JLQW. Sch. Lillie O. Wells.... 174

Wallace and Keeney Co.,
10 Fulton Fish Market,
New York, N. Y.:
KSWT. Sch. A. S. Caswell..... 72
KTRG. Sch. Benjamin M. Wallace 77
KSJM. Sch. Griswold I. Keeney. 100
KVGR. Sch. Norseman..... 90

Ward, John M.,
136 State st.,
Boston, Mass.:
JQKM. Sch. Henry Withington. 527
KCJW. Sch. Luther T. Garretson..... 572

Wathen, R. Duke,
East Falls and Eastern aves.,
Baltimore, Md.:
JWLM. Sch. Beulah Land..... 165
JVCD. Sch. Eva D. Rose..... 104
JNVS. Sch. John A. Curtis..... 155
KGBR. Sch. John Q. Ferguson. 129
KLGS. Sch. Sally Purnell Beswick 125
JRGQ. Sch. L. E. Williams.... 100
JHQN. Sch. Sandy Hook 106

Watson, Albert M., jr.,
25 T Wharf,
Boston, Mass.:
KWVL. Sch. Aloe..... 100
LBP. Sch. Virginia..... 106

Weaver, E. H.,
New Haven, Conn.:
KLNH. Sch. Hugh Kelly..... 792
KGBV. Sch. Jeremiah Smith.... 409
KJWL. Sch. Sylvia C. Hall..... 384
KDFL. Sch. William E. Downes. 753

Webb, Charles F.,
136 State st.,
Boston, Mass.:
JMCF. Sch. Annie R. Lewis.... 216
KGRP. Sch. Clara A. Donnell.. 1,177
JVHW. Sch. Cox and Green..... 591
LCFJ. Sch. Edward R. Smith.. 565
KWRM. Sch. Frank B. Witherbee..... 504
KWVR. Sch. Frank E. Swain... 433
KDCP. Sch. J. Manchester Haynes..... 795
JSGP. Sch. Ralph M. Hayward. 604
LBRD. Sch. William E. Litchfield..... 542

NAMES, ALPHABETICALLY ARRANGED, AND POST-OFFICE ADDRESSES OF MANAGING OWNERS OF TWO OR MORE MERCHANT VESSELS HAVING SIGNAL LETTERS, WITH RIGS, NAMES, AND GROSS TONNAGES OF VESSELS—Continued.

Welding & Independent Fisheries Co.,
Seattle, Wash.:
LBSW. St. s. Independent..... 263
KWTP. St. s. Welding 211
KBFM. Sch. William H. Smith. 2,485

Whalen, Sylvester,
46 East Newton st.,
Boston, Mass.:
KWRN. Sch. Josie and Phebe.. 137
KMDQ. Sch. Mary A. Whalen.. 134

Whitcomb, Haynes & Co.,
Ellsworth, Me.:
KHQL. Sch. Harry W. Haynes. 295
KMHD. Sch. Henrietta A. Whitney..... 217
JMBC. Sch. Nellie Grant..... 139

White, Everett I.,
Machias, Me.:
JCKV. Sch. Addie Fuller..... 217
JFBV. Sch. Alaska..... 173

White, Everett I.—Continued,
KGRJ. Sch. Clifford I. White... 305
KRDS. Sch. Emily I. White.... 352
JBRM. Sch. Hortensia..... 189
JGQF. Sch. Rhoda Holmes..... 375
JMCD. Sch. Silver Spray..... 194

White, Robert B.,
Salisbury, Md.:
JWTQ. Sch. Edward G. Hight. 491
JPWS. Sch. Ida O. Robinson... 134
JLGN. Sch. James B. Anderson. 163

White, William,
2956 Washington st.,
Roxbury, Mass.:
JWQP. Sch. Ella Clifton..... 108
KLBD. Sch. Hazel Dell..... 157

White Oak Transportation Co.,
Searsport, Me.:
KJPV. St. s. Bay Port..... 1,399
KHJF. St. s. Bay State..... 1,245
KJPS. St. s. Bay View..... 1,399

Wilmington Transportation Co.,
593 Pacific Electric Bldg.,
Los Angeles, Cal.:
KTFD. St. s. Cabrillo..... 611
KRPV. St. s. Hermosa..... 483

Wilson, Henry,
324 Berry st.,
San Francisco, Cal.:
KQDM. Sch. A. B. Johnson..... 529
KRJD. Sch. E. B. Jackson..... 682
KVLS. St. s. Svea..... 618

Wing, William R.,
113 Union st.,
New Bedford, Mass.:
JTHW. Bk. Alice Knowles..... 302
JBPD. Bk. Andrew Hicks..... 303
JBPN. Bk. Charles W. Morgan.. 313
HNDS. Bk. Morning Star..... 238

Winsmore, Thomas,
123 Walnut st.,
Philadelphia, Pa.:
KBWJ. Sch. Humarock..... 455
KJGB. Sch. Thomas Winsmore..... 435

Wisconsin Transportation Co.,
Milwaukee, Wis.:
KJFB. St. s. America..... 2,171
KJFC. St. s. Brazil..... 2,186

Wootten, Orlando V.,
Laurel, Del.:
KLVD. Sch. Agnes S. Quillen... 197
LCFB. Sch. Granville R. Bacon..... 385
KTMD. Sch. Judge Boyce 698
KRFP. Sch. Orlando V. Wootten..... 677
KRTG. Sch. Wm. Thos. Moore. 291

CODE LIST OF THE UNITED STATES NAVY.

[The ensign is to be shown at the peak, over the code pennant, when the signal letters are hoisted.]

Signal letters.	Name of vessel.	Type.	Hull.	Propulsion.	Rig.	Guns, main battery.	Displacement.[1]
							Tons.
G. Q. B. C.	Abarenda	Collier	Steel	Single screw	Schooner		6,705
G. Q. B. D.	Accomac	Tug	Iron	do			187
G. Q. B. F.	Active	do	Steel	do	Light-signal mast		296
G. Q. B. H.	Adams	Cruiser	Wood	do	Bark		1,400
G. Q. B. J.	A-2	Submarine	Steel				
G. Q. B. K.	Aileen	Yacht	do	Single screw	Schooner		192
G. Q. B. L.	Ajax	Collier	do	do	do		9,250
G. Q. B. M.	Alabama	Battleship	do	Twin screws	2 cage masts	18	11,552
G. Q. B. N.	Albany	Protected cruiser	Sheathed	do	2 military masts	10	3,430
G. Q. B. P.	Ammen	Destroyer	Steel	Turbine	2 masts	5	742
G. Q. B. R.	Alert	Gunboat	Iron	Single screw	Barkentine		1,110
G. Q. B. S.	Alexander	Collier	Steel	do	Schooner		6,181
G. Q. B. T.	Alice	Tug	Wood	do	1 derrick and 1 mast		356
G. Q. C. B.	Amphitrite	2-turret monitor	Iron	Twin screws	1 military mast	6	3,990
G. Q. C. D.	Annapolis	Gunboat	Composite	Single screw	3-mast schooner	[2] 6	1,010
G. Q. C. F.	Apache	Tug	Wood	do	2 masts		650
G. Q. C. H.	Arethusa	Tank	Steel	do	Schooner		6,159
G. Q. C. J.	Arkansas	Battleship	do	Turbine	2 cage masts	33	26,000
G. Q. C. L.	Aylwin	Destroyer	do	Twin screws	2 masts	5	1,036
G. Q. C. R.	Balch	do	do		do	5	1,036
G. Q. C. S.	Bagley	Torpedo boat	do	Twin screws		[3] 3	175
G. Q. C. T.	Bailey	do	do	do		[3] 4	280
G. Q. C. V.	Bainbridge	Destroyer	do	do	Signal pole	[3] 2	420
G. Q. C. W.	Baltimore	Receiving ship	do	do	Schooner	12	4,413
G. Q. D. B.	F-2	Submarine	do				
G. Q. D. C.	Barney	Torpedo boat	do	Twin screws		[3] 3	175
G. Q. D. F.	Barry	Destroyer	do	do	Signal pole	[3] 2	420
G. Q. D. H.	Beale	do	do	Turbine	2 masts	[4] 5	742
G. Q. D. J.	C-4	Submarine	do				
G. Q. D. K.	Benham	Destroyer	do	Twin screws	2 masts	5	1,036
G. Q. D. L.	Biddle	Torpedo boat	do	do		[3] 3	175
G. Q. D. M.	Blakely	do	do	do		[3] 3	196
G. Q. D. N.	Boston	Protected cruiser	do	Single screw	Schooner	6	3,000
G. Q. D. P.	Brooklyn	Armored cruiser	do	Twin screws	2 military masts	20	9,215
G. Q. D. R.	Brutus	Collier	Iron	Single screw	2 pole masts		6,600
G. Q. D. S.	Buffalo	Cruiser (auxiliary)	Steel	do	Schooner	6	6,000
G. Q. D. T.	Birmingham	Scout cruiser	do	Twin screws	2 masts	8	3,750
G. Q. D. V.	Boxer	Training ship	Wood	Sails	Brigantine		346
G. Q. D. W.	Burrows	Destroyer	Steel	Turbine	2 pole masts	[4] 5	742
G. Q. F. B.	Chester	Scout cruiser	do	do	2 masts	8	3,750
G. Q. F. C.	Cumberland	Training ship	do	Sails	Bark	6	1,800
G. Q. F. D.	Cæsar	Collier	do	Single screw	Schooner		5,920
G. Q. F. H.	F-1	Submarine	do				
G. Q. F. J.	California	Armored cruiser	do	Twin screws	1 military mast; 1 cage mast.	18	13,680
G. Q. F. K.	Callao	Gunboat	Iron	do	Schooner	[2] 6	243
G. Q. F. L.	B-2	Submarine	Steel				
G. Q. F. M.	Castine	Gunboat	do	Twin screws	2 pole masts	[2] 2	1,177
G. Q. F. N.	†Cheyenne	Single-turret monitor	do	do	1 military mast	6	3,225
G. Q. F. P.	Celtic	Supply ship	do	Single screw	2 pole masts	[2] 2	8,000
G. Q. F. R.	Charleston	Protected cruiser	do	Twin screws	2 military masts	14	9,700
G. Q. F. S.	Chattanooga	do	Sheathed	do	Schooner	10	3,200
G. Q. F. T.	Chauncey	Destroyer	Steel	do	Signal pole	[3] 2	420
G. Q. F. V.	Cassin	do	do	do	2 masts	5	1,020
G. Q. F. W.	Chicago	Protected cruiser	do	do	Schooner	18	4,500
G. Q. H. B.	Chickasaw	Tug	Iron	Single screw			100
G. Q. H. C.	Choctaw	do	do	do	1 mast		350
G. Q. H. D	Cincinnati	Protected cruiser	Steel	Twin screws	1 pole mast	11	3,183
G. Q. H. F.	Cleveland	do	Sheathed	do	Schooner	10	3,200
G. Q. H. J.	Colorado	Armored cruiser	Steel	do	1 military mast; 1 cage mast.	18	13,680
G. Q. H. K.	Columbia	Protected cruiser	do	Triple screws	Schooner	11	7,350

[1] With normal coal supply. [2] Rapid-fire guns, 6-pounder or smaller, or machine guns. [3] And 5 6-pounder rapid-fire guns. [4] And 2 .30 caliber automatic.
† Formerly U. S. S. Wyoming.

CODE LIST OF THE UNITED STATES NAVY—Continued.

Signal letters.	Name of vessel.	Type.	Hull.	Propulsion.	Rig.	Guns, main battery.	Displacement.[1]
							Tons.
G. Q. H. L.	Concord	Gunboat	Steel	Twin screws	Schooner	4	1,710
G. Q. H. M.	Connecticut	Battleship	do	do	2 cage masts	24	16,000
G. Q. H. N.	Constellation	Training ship	Wood	Sails	Ship	[2]8	1,970
G. Q. H. P.	Constitution	Sailing ship	do	do	do		2,200
G. Q. H. R.	Craven	Torpedo boat	Steel	Twin screws		[2]4	146
G. Q. H. S.	Culgoa	Supply ship	do	Single screw	Schooner	[2]2	6,000
G. Q. H. T.	Cummings	Destroyer	do	Twin screws	2 masts	5	1,020
G. Q. H. V	K-2	Submarine	do				
G. Q. J. B.	Cyclops	Collier	do	Twin screws	4 pole masts		19,360
G. Q. J. F.	Downes	Destroyer	do	do	2 masts	5	1,073
G. Q. J. H.	Dahlgren	Torpedo boat	do	do		[2]4	146
G. Q. J. K	Dale	Destroyer	do	do	Signal pole	[2]2	420
G. Q. J. L.	Drayton	do	do	Turbine	2 masts	[4]5	742
G. Q. J. M	Davis	Torpedo boat	do	Twin screws		[2]3	154
G. Q. J. N.	Decatur	Destroyer	do	do	Signal pole	[2]2	420
G. Q. J. P.	De Long	Torpedo boat	do	do		[2]3	196
G. Q. J. R.	Denver	Protected cruiser	Sheathed	do	Schooner	10	3,200
G. Q. J. S.	Des Moines	do	do	do	do	10	3,200
G. Q. J. T.	Duncan	Destroyer	Steel	do	2 masts	5	1,014
G. Q. J. V.	Dixie	Auxiliary cruiser	do	Single screw	Brig	10	6,114
G. Q. J. W.	Dolphin	Dispatch boat	do	do	Schooner	2	1,486
G. Q. K. B.	Don Juan de Austria	Gunboat	Iron	do	do	2	1,130
G. Q. K. C.	Dorothea	Yacht	Steel	do	do	[2]2	594
G. Q. K. D.	Dupont	Torpedo boat	do	Twin screws		[2]4	165
G. Q. K. F.	Dubuque	Gunboat	Composite	do	Schooner	6	1,085
G. Q. K. H.	Delaware	Battleship	Steel	do	2 cage masts	24	20,000
G. Q. K. L.	Eagle	Yacht	do	Single screw	1 mast	[2]2	434
G. Q. K. M.	Elcano	Gunboat	Iron	Twin screws	Schooner	4	620
G. Q. K. N.	Elfrida	Yacht	Steel	Single screw	do	[2]1	164
G. Q. K. S.	Essex	Cruiser	Wood	do	Bark	[2]4	1,375
G. Q. K. V.	Fanning	Destroyer	Steel	Turbine	2 masts	[4]5	742
G. Q. K. W.	Farragut	Torpedo boat	do	Twin screws		[2]4	279
G. Q. L. B.	†Gopher	Cruiser	Wood	Single screw	Schooner	[2]5	840
G. Q. L. C.	Florida	Battleship	Steel	Turbine	2 cage masts	28	21,825
G. Q. L. D.	Foote	Torpedo boat	do	Twin screws		[2]3	142
G. Q. L. F.	Fortune	Tug	Iron	Single screw	Schooner		450
G. Q. L. H.	Fox	Torpedo boat	Steel	Twin screws		[2]3	154
G. Q. L. J.	Franklin	Receiving ship	Wood	None	Dismantled	[2]2	5,170
G. Q. L. M.	Flusser	Destroyer	Steel	Turbine	2 masts	[4]5	700
G. Q. L. P.	H-3	Submarine	do				
G. Q. L. R.	Galveston	Protected cruiser	Sheathed	Twin screws	Schooner	10	3,200
G. Q. L. S.	D-2	Submarine	Steel				
G. Q. L. T.	General Alava	Transport	do	Single screw	Schooner	[2]2	1,115
G. Q. L. V.	Georgia	Battleship	do	Twin screws	2 cage masts	24	14,948
G. Q. L. W.	Glacier	Supply ship	do	Single screw	Schooner	[2]1	8,325
G. Q. M. B.	Gloucester	Yacht	do	do	do	[2]6	786
G. Q. M. C.	Goldsborough	Torpedo boat	do	Twin screws		[2]4	255
G. Q. M. D.	A-3	Submarine	do				
G. Q. M. F.	Gwin	Torpedo boat	do	Single screw		[2]1	46
G. Q. M. H.	Granite State	Sail	Wood	Sails			4,150
G. Q. M. J.	Hancock	Receiving ship	Iron	Single screw	Schooner	[2]2	8,500
G. Q. M. K.	K-1	Submarine	Steel				
G. Q. M. L.	Henley	Destroyer	do	Turbine	2 masts	[4]5	742
G. Q. M. N.	Hannibal	Collier	do	Single screw	Schooner		4,000
G. Q. M. P.	Hartford	Cruiser	Wood	do	Bark	9	2,790
G. Q. M. R.	Hawk	Yacht	Steel	do	1 mast	[2]1	375
G. Q. M. S.	Hector	Collier	do	Twin screws	2 masts		11,230
G. Q. M. T.	Helena	Gunboat	do	do	1 military mast	8	1,392
G. Q. M. V.	Hercules	Tug	Iron	Single screw	1 mast		198
G. Q. N. C.	Hopkins	Destroyer	Steel	Twin screws	Signal pole	[2]2	408
G. Q. N. F.	Hull	do	do	do	do	[2]2	408
G. Q. N. H.	Huntress	Yacht	Composite	Single screw	Schooner	[2]2	83
G. Q. N. J.	Idaho	Battleship	Steel	Twin screws	2 cage masts	20	13,000
G. Q. N. K.	Intrepid	Training ship	do	Sails	Bark	6	1,800
G. Q. N. P.	Illinois	Battleship	do	Twin screws	2 cage masts	18	11,552
G. Q. N. S.	Independence	Receiving ship	Wood	None	Dismantled	[2]4	3,270
G. Q. N. T.	Indiana	Battleship	Steel	Twin screws	1 military mast	12	10,288
G. Q. N. V	Iowa	do	do	do	1 cage mast; 1 military mast.	22	11,346
G. Q. N. W.	Iris	Supply ship	Iron	Single screw	Brigantine		6,100
G. Q. P. B.	Jason	Collier	Steel	Twin screws	2 masts		19,132
G. Q. P. C.	Iroquois	Tug	do	Single screw	Schooner		702
G. Q. P. D.	K-5	Submarine	do				
G. Q. P. F.	Isla de Luzon	Gunboat	do	Twin screws	Schooner	4	1,030
G. Q. P. H.	Iwana	Tug	do	Single screw			192
G. Q. P. J.	Jupiter	Collier	do	Twin screws	4 pole masts		19,360
G. Q. P. K.	Jarvis	Destroyer	do	Turbine	2 masts	[4]5	742
G. Q. P. L.	Jamestown	Sail	Wood	Sails	Ship		1,150

[1] With normal coal supply.
[2] Rapid-fire guns, 6-pounder or smaller, or machine guns.
[3] And 5 6-pounder rapid-fire guns.
[4] And 2 .30-caliber automatic.
† Formerly U. S. S. Fern.

CODE LIST OF THE UNITED STATES NAVY—Continued.

Signal letters.	Name of vessel.	Type.	Hull.	Propulsion.	Rig.	Guns, main battery.	Displacement.[1]
							Tons.
G. Q. P. M.	Kansas	Battleship	Steel	Twin screws	2 cage masts	24	16,000
G. Q. P. N.	Justin	Collier	do	Single screw	Schooner		
G. Q. P. R.	Jenkins	Destroyer	do	Turbine	2 masts	[3]5	742
G. Q. P. S.	Jouett	do	do	do	do	[3]5	742
G. Q. P. T.	Kearsarge	Battleship	do	Twin screws	2 cage masts	26	11,520
G. Q. P. V.	Kentucky	do	do	do	do	26	11,520
G. Q. P. W.	K-6	Submarine	do				
G. Q. R. B.	Lancaster	Receiving ship	Wood	Single screw	Ship		3,250
G. Q. R. C.	Lawrence	Destroyer	Steel	Twin screws	Signal pole	[3]7	400
G. Q. R. D.	Lebanon	Collier	do	Single screw	Schooner	[3]2	3,285
G. Q. R. F.	Lamson	Destroyer	do	Turbine	2 masts	[3]5	700
G. Q. R. H.	Leonidas	Collier	do	Single screw	Schooner		4,023
G. Q. R. J.	K-7	Submarine	do				
G. Q. R. K.	K-8	do	do				
G. Q. R. L.	Louisiana	Battleship	do	Twin screws	2 cage masts	24	16,000
G. Q. R. N.	Machias	Gunboat	do	do	Schooner	8	1,177
G. Q. R. P.	Macdonough	Destroyer	do	do	Signal pole	[3]7	400
G. Q. R. S.	Mackenzie	Torpedo boat	do	Single screw		[3]1	65
G. Q. R. T.	McCall	Destroyer	do	Turbines	2 masts	[3]5	742
G. Q. R. V.	Maine	Battleship	do	Twin screws	2 cage masts	20	12,500
G. Q. S. B.	Manila	Prison ship	Iron	Single screw	Schooner		1,750
G. Q. S. C.	Michigan	Battleship	Steel	Twin screws	2 cage masts	8	16,000
G. Q. S. D.	Manly	Torpedo boat	do	Single screw			30
G. Q. S. F.	Marblehead	Unprotected cruiser	do	Twin screws	Schooner	10	2,072
G. Q. S. J.	Marietta	Gunboat	Composite	do	do	6	990
G. Q. S. K.	Mars	Collier	Steel	do	2 pole masts		11,230
G. Q. S. L.	Mayrant	Destroyer	do	Turbines	2 masts	[3]5	742
G. Q. S. M.	Maryland	Armored cruiser	do	Twin screws	1 military mast; 1 cage mast.	18	13,680
G. Q. S. N.	Massachusetts	Battleship	do	do	do	12	10,288
G. Q. S. P.	Massasoit	Tug	do	Single screw	1 pole mast		202
G. Q. S. R.	Mayflower	Yacht	do	Twin screws	Schooner	[3]6	2,690
G. Q. S. T.	McKee	Torpedo boat	do	Single screw		[3]2	65
G. Q. S. V.	Miantonomoh	2-turret monitor	Iron	Twin screws	1 military mast	4	3,990
G. Q. T. B.	Milwaukee	Protected cruiser	Steel	do	2 military masts	14	9,700
G. Q. T. F.	Minneapolis	do	do	Triple screws	2-mast schooner	11	7,350
G. Q. T. H.	Minnesota	Battleship	do	Twin screws	2 cage masts	24	16,000
G. Q. T. J.	Missouri	do	do	do	do	20	12,500
G. Q. T. K.	A-4	Submarine	do				
G. Q. T. L.	Modoc	Tug	Iron	Single screw			241
G. Q. T. M.	Mohawk	do	Steel	do			420
G. Q. T. N.	Mohican	Cruiser	Wood	do	Bark	[3]4	1,900
G. Q. T. P.	Monadnock	2-turret monitor	Iron	Twin screws	1 military mast	6	3,990
G. Q. T. R.	Mississippi	Battleship	Steel	do	2 cage masts	20	13,000
G. Q. T. S.	Monaghan	Destroyer	do	Turbine	2 masts	[3]5	742
G. Q. T. V.	Montana	Armored cruiser	do	Twin screws	2 military masts	20	14,500
G. Q. T. W.	Monterey	2-turret monitor	do	do	1 military mast	4	4,084
G. Q. V. B.	Montgomery	Unprotected cruiser	do	do	Schooner	[3]2	2,072
G. Q. V. C.	Morris	Torpedo boat	do	do		[3]3	105
G. Q. V. D.	Monocacy	Gunboat	do	do			190
G. Q. V. F.	Nereus	Collier	do	do	2 masts		19,000
G. Q. V. H.	Niagara	Submarine tender	do	Single screw			1,400
G. Q. V. J.	Oklahoma	Battleship	do	Twin screws	2 cage masts	31	27,500
G. Q. V. K.	Orion	Collier	do	do	2 masts		19,132
G. Q. V. L.	H-2	Submarine	do				
G. Q. V. M.	Neptune	Collier	do	Turbines	4 pole masts	None.	19,531
G. Q. V. N.	D-1	Submarine	do				
G. Q. V. P.	Nanshan	Collier	do	Single screw	2 pole masts		4,950
G. Q. V. R.	Narkeeta	Tug	do	do			192
G. Q. V. S.	Nashville	Gunboat	do	Twin screws	Schooner	8	1,371
G. Q. V. T.	Nebraska	Battleship	do	do	2 cage masts	24	14,948
G. Q. V. W.	Nero	Collier	do	Single screw	Schooner		6,360
	Nevada	Battleship	do	Turbine	2 cage masts	31	27,500
G. Q. W. C.	Newark	Protected cruiser	do	Twin screws	2-mast schooner	12	4,083
G. Q. W. D.	New Hampshire	Battleship	do	do	2 cage masts	24	16,000
G. Q. W. F.	New Jersey	do	do	do	do	24	14,948
G. Q. W. H.	New Orleans	Protected cruiser	Sheathed	do	2 military masts	10	3,430
G. Q. W. J.	Newport	Gunboat	Composite	Single screw	Barkentine		1,010
G. Q. W. K.	New York	Battleship	Steel	Twin screws	2 cage masts	31	27,000
G. Q. W. L.	Ontario	Tug	do	do	2 pole masts		1,120
G. Q. W. M.	Ozark	Single-turret monitor	do	do	1 military mast	6	3,225
G. Q. W. N.	Parker	Destroyer	do	do	2 masts	5	1,036
G. Q. W. P.	Nipsic	Prison ship	Wood	None	None		1,100
G. Q. W. R.	North Carolina	Armored cruiser	Steel	Twin screws	2 military masts	20	14,500
G. Q. W. S.	C-1	Submarine	do				
G. Q. W. T.	Navajo	Tug	do	Single screw	2 masts		800
G. Q. W. V.	North Dakota	Battleship	do	Turbines	2 cage masts	24	20,000
G. R. B. C.	K-3	Submarine	do				

[1] With normal coal supply. [2] And 2 .30-caliber automatic. [3] Rapid-fire guns, 6-pounder or smaller, or machine guns.

CODE LIST OF THE UNITED STATES NAVY—Continued.

Signal letters.	Name of vessel.	Type.	Hull.	Propulsion.	Rig.	Guns, main battery.	Displacement.[1]
							Tons.
G. R. B. D.	Ohio	Battleship	Steel	Twin screws	2 cage masts	20	12,500
G. R. B. F.	Olympia	Protected cruiser	do	do	Schooner	12	5,865
G. R. B. H.	Omaha	Marine hospital ship	Wood	Screw	Bark		2,400
G. R. B. J.	Oneida	Yacht	Steel	Single screw	Schooner	[2]3	150
G. R. B. K.	Oregon	Battleship	do	Twin screws	1 military mast	12	10,288
G. R. B. L.	Osceola	Tug	do	Single screw	Schooner		571
G. R. B. M.	Patterson	Destroyer	do	Turbine	2 masts	[3]5	742
G. R. B. N.	Paducah	Gunboat	Composite	Twin screws	Schooner	6	1,085
G. R. B. P.	Pampanga	do	Iron	do	Signal mast	[2]4	243
G. R. B. Q.	Panay	do	do	do	do	[2]1	170
G. R. B. S.	Panther	Cruiser (auxiliary)	do	Single screw	Schooner	[2]2	3,380
G. R. B. T.	†Severn	Training ship	Sheathed				1,175
G. R. B. V.	Pentucket	Tug	Steel	Single screw	Schooner		230
G. R. B. W.	Paul Jones	Destroyer	do	Twin screws	Signal pole	[4]2	420
G. R. C. B.	Pawnee	Tug	Wood	Single screw	1 mast; 1 derrick		275
G. R. C. D.	Pawtucket	do	Steel	do	Schooner		225
G. R. C. F.	Penacook	do	do	do	do		220
G. R. C. H.	Pennsylvania	Armored cruiser	do	Twin screws	1 military mast, 1 cage mast.	18	13,680
G. R. C. J.	Proteus	Collier	do	do	2 masts		19,000
G. R. C. K.	Peoria	Tug	do	Single screw	Schooner	[2]4	487
G. R. C. L.	Perry	Destroyer	do	Twin screws	Signal pole	[4]2	420
G. R. C. M.	Petrel	Gunboat	do	Single screw	3-mast schooner	4	890
G. R. C. N.	Philadelphia	Receiving ship	do	Twin screws	None		4,410
G. R. C. P.	A-5	Submarine	do				
G. R. C. Q.	Paulding	Destroyer	do	Turbines	2 masts	[3]5	742
G. R. C. S.	Piscataqua	Tug	do	Single screw	do		854
G. R. C. T.	A-1	Submarine	do				
G. R. C. V.	Pompey	Collier	do	Single screw	Schooner		3,085
G. R. C. W.	Pontiac	Tug	Wood	do	1 mast; 1 derrick		401
G. R. D. B.	A-6	Submarine	Steel				
G. R. D. C.	Porter	Torpedo boat	do	Twin screws		[2]3	165
G. R. D. F.	Portsmouth	Sailing ship	Wood	Sails	Ship		1,125
G. R. D. H.	Potomac	Tug	Steel	Single screw	2 pole masts		785
G. R. D. J.	Powhatan	do	do	do			194
G. R. D. K.	Prairie	Cruiser (auxiliary)	Iron	do	Brig	10	6,620
G. R. D. L.	Preble	Destroyer	Steel	Twin screws	Signal pole	[4]2	420
G. R. D. M.	Princeton	Gunboat	Composite	Single screw	Barkentine	6	1,010
G. R. D. N.	Puritan	2-turret monitor	Iron	Twin screws	1 military mast	10	6,060
G. R. D. P.	Prometheus	Fleet collier	Steel	do	4 pole masts		12,585
G. R. D. Q.	Patuxent	Tug	do	do	2 pole masts		755
G. R. D. S.	Patapsco	do	do	do	do		755
G. R. D. T.	Perkins	Destroyer	do	Turbine	2 masts	[3]5	742
G. R. D. V.	F-3	Submarine	do				
G. R. D. W.	Preston	Destroyer	do	Turbine	2 masts	[3]5	700
G. R. F. B.	Quiros	Gunboat	Composite	Single screw	Schooner	[2]4	350
G. R. F. C.	Rainbow	Supply ship	Steel	do	do	[2]6	4,360
G. R. F. D.	Raleigh	Protected cruiser	do	Twin screws	do	11	3,183
G. R. F. H.	Ranger	Cruiser	Iron	Screw	Barkentine		1,261
G. R. F. J.	Rapido	Tug	Wood		1 pole mast		186
G. R. F. K.	Reina Mercedes	Receiving ship	Iron	None	None		2,835
G. R. F. L.	Relief	Hospital ship	Steel	Single screw	2 pole masts		3,300
G. R. F. M.	Restless	Yacht	Iron	do	1 mast		158
G. R. F. N.	Rhode Island	Battleship	Steel	Twin screws	2 cage masts	24	14,948
G. R. F. P.	Richmond	Receiving ship (auxiliary)	Wood	Single screw			2,700
G. R. F. Q.	Rocket	Tug	Steel	do	Derrick mast		270
G. R. F. S.	Rodgers	Torpedo boat	do	Twin screws		[2]3	142
G. R. F. T.	Rowan	do	do	do		[2]4	210
G. R. F. V.	Salem	Scout cruiser	do	Turbine	2 masts	8	3,750
G. R. F. W.	Roe	Destroyer	do	do	do	[3]5	742
G. R. H. B.	Reid	do	do	do	do	[3]5	700
G. R. H. C.	G-1	Submarine	do				
G. R. H. D.	F-4	do	do				
G. R. H. F.	South Carolina	Battleship	do	Twin screws	2 cage masts	8	16,000
G. R. H. J.	Samar	Gunboat	Iron	do	Signal mast	[2]4	243
G. R. H. K.	Samoset	Tug	Steel	Single screw			225
G. R. H. L.	Sandoval	Gunboat	do	do	Schooner	[2]2	100
G. R. H. M.	San Francisco	Mine-laying vessel	do	Twin screws	do	8	4,083
G. R. H. N.	D-3	Submarine	do				
G. R. H. P.	Saturn	Collier	Iron	Single screw	Schooner		4,842
G. R. H. Q.	Scorpion	Yacht	Steel	do	do	[2]4	775
G. R. H. S.	Sebago	Tug	do	do			243
G. R. H. T.	A-7	Submarine	do				
G. R. H. V.	E-1	do	do				
G. R. H. W.	Shubrick	Torpedo boat	do	Twin screws		[2]3	200
G. R. J. B.	Sioux	Tug	Iron	Single screw			155
G. R. J. C.	‡Saratoga	Armored cruiser	Steel	Twin screws	2 military masts	14	8,150
G. R. J. D.	Solace	Hospital ship	do	Single screw	Schooner		5,700
G. R. J. F.	Somers	Torpedo boat	do	do			150

[1] With normal coal supply.
[2] Rapid-fire guns, 6-pounder or smaller, or machine guns.
[3] And 2 .30-caliber automatic.
[4] And 5 6-pounder rapid-fire guns.
† See G. Q. F. V.
‡ Formerly U. S. S. New York.

CODE LIST OF THE UNITED STATES NAVY—Continued.

Signal letters.	Name of vessel.	Type.	Hull.	Propulsion.	Rig.	Guns, main battery.	Displacement.[1]
							Tons.
G. R. J. H.	South Dakota	Armored cruiser	Steel	Twin screws	2 military masts	18	13,680
G. R. J. K.	Southery	Prison ship	do	Single screw			3,100
G. R. J. L.	Standish	Tug	Iron	do	Schooner		450
G. R. J. M.	Sterling	Collier	Iron	do	do		5,663
G. R. J. N.	Stewart	Destroyer	Steel	Twin screws	Signal pole	[2]2	420
G. R. J. P.	H-1	Submarine	do				
G. R. J. Q.	Sotoyomo	Tug	do	Single screw	Schooner		230
G. R. J. S.	St. Louis	Protected cruiser	do	Twin screws	2 military masts	14	9,700
G. R. J. T.	Smith	Destroyer	do	Turbine	2 masts	[3]5	700
G. R. J. V.	Stockton	Torpedo boat	do	Twin screws		[4]3	200
G. R. J. W.	Stranger	Yacht	Iron	Single screw	Schooner	[4]2	369
G. R. K. B.	Stringham	Torpedo boat	Steel	Twin screws		[4]4	340
G. R. K. C.	Supply	Supply ship	Iron	Single screw	Schooner	[4]2	4,325
G. R. K. D.	C-5	Submarine	Steel				
G. R. K. F.	Sylph	Yacht	do	Single screw	Schooner	[4]1	152
G. R. K. H.	Sylvia	do	Iron	do	do		302
G. R. K. J.	Sterett	Destroyer	Steel	Turbine	2 masts	[3]5	742
G. R. K. L.	C-2	Submarine	do				
G. R. K. M.	E-2	do	do				
G. R. K. N.	†Tallahassee	Single-turret monitor	do	Twin screws	1 military mast	6	3,225
G. R. K. P.	C-3	Submarine	do				
G. R. K. Q.	B-3	do	do				
G. R. K. S.	Tennessee	Armored cruiser	do	Twin screws	2 military masts	20	14,500
G. R. K. T.	Tacoma	Protected cruiser	Sheathed	do	Schooner	10	3,200
G. R. K. V.	Sacramento	Gunboat	Steel	Single screw			1,425
G. R. K. W.	Tecumseh	Tug	do	do	Schooner		214
G. R. L. B.	Terror	2-turret monitor	Iron	Twin screws	1 military mast	8	3,990
G. R. L. C.	Texas	Battleship	Steel	do	2 cage masts	31	27,000
G. R. L. D.	Thornton	Torpedo boat	do	do		[4]3	200
G. R. L. F.	Tingey	do	do	do		[4]3	165
G. R. L. H.	Topeka	Prison ship	Iron	do	Schooner		2,255
G. R. L. J.	Traffic	Tug	Wood	Single screw	Derrick mast		280
G. R. L. K.	Triton	do	Steel	do			212
G. R. L. M.	Truxtun	Destroyer	do	Twin screws	Signal pole	[5]2	433
G. R. L. N.	Vestal	Fleet collier	do	do	4 pole masts		12,585
G. R. L. P.	Utah	Battleship	do	Turbine	2 cage masts	26	21,825
G. R. L. Q.	Terry	Destroyer	do	do	2 masts	[3]5	742
G. R. L. S.	G-4	Submarine	do				
G. R. L. T.	Unadilla	Tug	do	Single screw	Schooner		355
G. R. L. V.	Uncas	do	do	do	do		441
G. R. L. W.	Vermont	Battleship	do	Twin screws	2 cage masts	24	16,000
G. R. M. B.	G-2	Submarine	do				
G. R. M. C.	Trippe	Destroyer	do	Turbine	2 masts	[3]5	742
G. R. M. D.	B-1	Submarine	do				
G. R. M. F.	Vesuvius	Torpedo cruiser	do	Twin screws	1 pole mast	([6])	930
G. R. M. H.	Vicksburg	Gunboat	Composite	Single screw	Barkentine	6	1,010
G. R. M. J.	Vigilant	Tug	Iron	do	Schooner		300
G. R. M. K.	G-3	Submarine	Steel				
G. R. M. L.	Villalobos	Gunboat	Composite	Single screw	Schooner	[4]4	370
G. R. M. N.	Virginia	Battleship	Steel	Twin screws	2 cage masts	24	14,948
G. R. M. P.	Vixen	Yacht	do	Single screw	Schooner	[4]4	806
G. R. M. Q.	Transfer	Tug	do				700
G. R. M. S.	Vulcan	Collier	do	Twin screws	2 pole masts		11,230
G. R. M. T.	Walke	Destroyer	do	Turbine	2 masts	[3]5	742
G. R. M. V.	Waban	Tug	Iron	Single screw			150
G. R. M. W.	Wabash	Receiving ship	Wood	None	Dismantled	[4]3	4,650
G. R. N. B.	Wahneta	Tug	Steel	Single screw			192
G. R. N. C.	Wasp	Yacht	do	do	Schooner	[4]2	630
G. R. N. D.	West Virginia	Armored cruiser	do	Twin screws	1 military mast; 1 cage mast.	18	13,680
G. R. N. F.	Wheeling	Gunboat	Composite	do	Schooner	6	990
G. R. N. H.	Whipple	Destroyer	Steel	do	Signal pole	[5]2	433
G. R. N. J.	Wilkes	Torpedo boat	do	do		[4]3	165
G. R. N. K.	Wilmington	Gunboat	do	do	1 military mast	8	1,392
G. R. N. L.	‡Tonopah	Single-turret monitor	do	do	do	6	3,225
G. R. N. M.	Wisconsin	Battleship	do	do	2 cage masts	18	11,552
G. R. N. P.	Wompatuck	Tug	do	Single screw	Schooner		462
G. R. N. Q.	Worden	Destroyer	do	Twin screws	Signal pole	[5]2	433
G. R. N. S.	K-4	Submarine	do				
G. R. N. T.	Washington	Armored cruiser	do	Twin screws	2 military masts	20	14,500
G. R. N. V.	Warrington	Destroyer	do	Turbine	2 masts	[3]5	742
G. R. N. W.	§Wolverine	Gunboat	Iron	Paddle	Schooner	[4]6	685
G. R. P. B.	Sonoma	Tug	Steel	Twin screws	2 pole masts		1,120
G. R. P. C.	Wyoming	Battleship	do	Turbine	2 cage masts	33	26,000
G. R. P. F.	Yankton	Yacht	do	Single screw	Schooner	[4]2	975
G. R. P. H.	Yantic	Cruiser	Wood	do	Bark	[4]6	900
G. R. P. J.	Yorktown	Gunboat	Steel	Twin screws	Schooner	6	1,710

[1] With normal coal supply.
[2] And 5 6-pounder rapid-fire guns.
[3] And 2 .30-caliber automatic.
[4] Rapid-fire guns, 6-pounder or smaller, or machine guns.
[5] And 6 6-pounder rapid-fire guns.
[6] Fitted as a torpedo cruiser, 4 torpedo tubes.
† Formerly U. S. S. Florida.
‡ Formerly U. S. S. Nevada.
§ Formerly U. S. S. Michigan.

CODE LIST OF THE UNITED STATES NAVY—Continued.

Signal letters.	Name of vessel.	Type.	Hull.	Propulsion.	Rig.	Guns, main battery.	Displacement.[1]
							Tons.
G. R. B. D.	Ohio	Battleship	Steel	Twin screws	2 cage masts	20	12,500
G. R. B. F.	Olympia	Protected cruiser	do	do	Schooner	12	5,865
G. R. B. H.	Omaha	Marine hospital ship	Wood	Screw	Bark		2,400
G. R. B. J.	Oneida	Yacht	Steel	Single screw	Schooner	[2]3	150
G. R. B. K.	Oregon	Battleship	do	Twin screws	1 military mast	12	10,288
G. R. B. L.	Osceola	Tug	do	Single screw	Schooner		571
G. R. B. M.	Patterson	Destroyer	do	Turbine	2 masts	[2]5	742
G. R. B. N.	Paducah	Gunboat	Composite	Twin screws	Schooner	6	1,085
G. R. B. P.	Pampanga	do	Iron	do	Signal mast	[2]4	243
G. R. B. Q.	Panay	do	do	do	do	[2]1	170
G. R. B. S.	Panther	Cruiser (auxiliary)	do	Single screw	Schooner	[2]2	3,390
G. R. B. T.	†Severn	Training ship	Sheathed				1,175
G. R. B. V.	Pentucket	Tug	Steel	Single screw	Schooner		230
G. R. B. W.	Paul Jones	Destroyer	do	Twin screws	Signal pole	[4]2	420
G. R. C. B.	Pawnee	Tug	Wood	Single screw	1 mast; 1 derrick		275
G. R. C. D.	Pawtucket	do	Steel	do	Schooner		225
G. R. C. F.	Penacook	do	do	do	do		230
G. R. C. H.	Pennsylvania	Armored cruiser	do	Twin screws	1 military mast, 1 cage mast.	18	13,680
G. R. C. J.	Proteus	Collier	do	do	2 masts		19,000
G. R. C. K.	Peoria	Tug	do	Single screw	Schooner	[2]4	487
G. R. C. L.	Perry	Destroyer	do	Twin screws	Signal pole	[4]2	420
G. R. C. M.	Petrel	Gunboat	do	Single screw	3-mast schooner	4	890
G. R. C. N.	Philadelphia	Receiving ship	do	Twin screws	None		4,410
G. R. C. P.	A-5	Submarine	do				
G. R. C. Q.	Paulding	Destroyer	do	Turbines	2 masts	[2]5	742
G. R. C. S.	Piscataqua	Tug	do	Single screw	do		854
G. R. C. T.	A-1	Submarine	do				
G. R. C. V.	Pompey	Collier	do	Single screw	Schooner		3,085
G. R. C. W.	Pontiac	Tug	Wood	do	1 mast; 1 derrick		401
G. R. D. B.	A-6	Submarine	Steel				
G. R. D. C.	Porter	Torpedo boat	do	Twin screws		[2]3	165
G. R. D. F.	Portsmouth	Sailing ship	Wood	Sails	Ship		1,125
G. R. D. H.	Potomac	Tug	Steel	Single screw	2 pole masts		785
G. R. D. J.	Powhatan	do	do	do			194
G. R. D. K.	Prairie	Cruiser (auxiliary)	Iron	do	Brig	10	6,620
G. R. D. L.	Preble	Destroyer	Steel	Twin screws	Signal pole	[4]2	420
G. R. D. M.	Princeton	Gunboat	Composite	Single screw	Barkentine	6	1,010
G. R. D. N.	Puritan	2-turret monitor	Iron	Twin screws	1 military mast	10	6,060
G. R. D. P.	Prometheus	Fleet collier	Steel	do	4 pole masts		12,585
G. R. D. Q.	Patuxent	Tug	do	do	2 pole masts		755
G. R. D. S.	Patapsco	do	do	do	do		755
G. R. D. T.	Perkins	Destroyer	do	Turbine	2 masts	[2]5	742
G. R. D. V.	F-3	Submarine	do				
G. R. D. W.	Preston	Destroyer	do	Turbine	2 masts	[2]5	700
G. R. F. B.	Quiros	Gunboat	Composite	Single screw	Schooner	[2]4	350
G. R. F. C.	Rainbow	Supply ship	Steel	do	do	[2]6	4,360
G. R. F. D.	Raleigh	Protected cruiser	do	Twin screws	do	11	3,183
G. R. F. H.	Ranger	Cruiser	Iron	Screw	Barkentine		1,261
G. R. F. J.	Rapido	Tug	Wood		1 pole mast		186
G. R. F. K.	Reina Mercedes	Receiving ship	Iron	None	None		2,835
G. R. F. L.	Relief	Hospital ship	Steel	Single screw	2 pole masts		3,300
G. R. F. M.	Restless	Yacht	Iron	do	1 mast		158
G. R. F. N.	Rhode Island	Battleship	Steel	Twin screws	2 cage masts	24	14,948
G. R. F. P.	Richmond	Receiving ship (auxiliary)	Wood	Single screw			2,700
G. R. F. Q.	Rocket	Tug	Steel	do	Derrick mast		270
G. R. F. S.	Rodgers	Torpedo boat	do	Twin screws		[2]3	142
G. R. F. T.	Rowan	do	do	do		[2]4	210
G. R. F. V.	Salem	Scout cruiser	do	Turbine	2 masts	8	3,750
G. R. F. W.	Roe	Destroyer	do	do	do	[2]5	742
G. R. H. B.	Reid	do	do	do	do	[2]5	700
G. R. H. C.	G-1	Submarine	do				
G. R. H. D.	F-4	do	do				
G. R. H. F.	South Carolina	Battleship	do	Twin screws	2 cage masts	8	16,000
G. R. H. J.	Samar	Gunboat	Iron	do	Signal mast	[2]4	243
G. R. H. K.	Samoset	Tug	Steel	Single screw			225
G. R. H. L.	Sandoval	Gunboat	do	do	Schooner	[2]2	100
G. R. H. M.	San Francisco	Mine-laying vessel	do	Twin screws	do	8	4,083
G. R. H. N.	D-3	Submarine	do				
G. R. H. P.	Saturn	Collier	Iron	Single screw	Schooner		4,842
G. R. H. Q.	Scorpion	Yacht	Steel	do	do	[2]4	775
G. R. H. S.	Sebago	Tug	do	do			243
G. R. H. T.	A-7	Submarine	do				
G. R. H. V.	E-1	do	do				
G. R. H. W.	Shubrick	Torpedo boat	do	Twin screws		[2]3	200
G. R. J. B.	Sioux	Tug	Iron	Single screw			155
G. R. J. C.	‡Saratoga	Armored cruiser	Steel	Twin screws	2 military masts	14	8,150
G. R. J. D.	Solace	Hospital ship	do	Single screw	Schooner		5,700
G. R. J. F.	Somers	Torpedo boat	do	do			150

[1] With normal coal supply.
[2] Rapid-fire guns, 6-pounder or smaller, or machine guns.
[3] And 2 .30-caliber automatic.
[4] And 5 6-pounder rapid-fire guns.
† See G. Q. F. V.
‡ Formerly U. S. S. New York.

CODE LIST OF THE UNITED STATES NAVY—Continued.

Signal letters.	Name of vessel.	Type.	Hull.	Propulsion.	Rig.	Guns, main battery.	Displacement.[1]
							Tons.
G. R. J. H.	South Dakota	Armored cruiser	Steel	Twin screws	2 military masts	18	13,680
G. R. J. K.	Southery	Prison ship	do	Single screw			3,100
G. R. J. L.	Standish	Tug	Iron	do	Schooner		450
G. R. J. M.	Sterling	Collier	Iron	do	do		5,663
G. R. J. N.	Stewart	Destroyer	Steel	Twin screws	Signal pole	[2]	420
G. R. J. P.	H-1	Submarine	do				
G. R. J. Q.	Sotoyomo	Tug	do	Single screw	Schooner		230
G. R. J. S.	St. Louis	Protected cruiser	do	Twin screws	2 military masts	14	9,700
G. R. J. T.	Smith	Destroyer	do	Turbine	2 masts	[5]	700
G. R. J. V.	Stockton	Torpedo boat	do	Twin screws		[3]	200
G. R. J. W.	Stranger	Yacht	Iron	Single screw	Schooner	[2]	369
G. R. K. B.	Stringham	Torpedo boat	Steel	Twin screws		[4]	340
G. R. K. C.	Supply	Supply ship	Iron	Single screw	Schooner	[2]	4,325
G. R. K. D.	C-5	Submarine	Steel				
G. R. K. F.	Sylph	Yacht	do	Single screw	Schooner	[1]	152
G. R. K. H.	Sylvia	do	Iron	do	do		302
G. R. K. J.	Sterett	Destroyer	Steel	Turbine	2 masts	[5]	742
G. R. K. L.	C-2	Submarine	do				
G. R. K. M.	E-2	do	do				
G. R. K. N.	†Tallahassee	Single-turret monitor	do	Twin screws	1 military mast	6	3,225
G. R. K. P.	C-3	Submarine	do				
G. R. K. Q.	B-3	do	do				
G. R. K. S.	Tennessee	Armored cruiser	do	Twin screws	2 military masts	20	14,500
G. R. K. T.	Tacoma	Protected cruiser	Sheathed	do	Schooner	10	3,200
G. R. K. V.	Sacramento	Gunboat	Steel	Single screw			1,425
G. R. K. W.	Tecumseh	Tug	do	do	Schooner		214
G. R. L. B.	Terror	2-turret monitor	Iron	Twin screws	1 military mast	8	3,990
G. R. L. C.	Texas	Battleship	Steel	do	2 cage masts	31	27,000
G. R. L. D.	Thornton	Torpedo boat	do	do		[3]	200
G. R. L. F.	Tingey	do	do	do		[3]	165
G. R. L. H.	Topeka	Prison ship	Iron	do	Schooner		2,255
G. R. L. J.	Traffic	Tug	Wood	Single screw	Derrick mast		280
G. R. L. K.	Triton	do	Steel	do			212
G. R. L. M.	Truxtun	Destroyer	do	Twin screws	Signal pole	[2]	433
G. R. L. N.	Vestal	Fleet collier	do	do	4 pole masts		12,585
G. R. L. P.	Utah	Battleship	do	Turbine	2 cage masts	26	21,825
G. R. L. Q.	Terry	Destroyer	do	do	2 masts	[5]	742
G. R. L. S.	G-4	Submarine	do				
G. R. L. T.	Unadilla	Tug	do	Single screw	Schooner		355
G. R. L. V.	Uncas	do	do	do	do		441
G. R. L. W.	Vermont	Battleship	do	Twin screws	2 cage masts	24	16,000
G. R. M. B.	G-2	Submarine	do				
G. R. M. C.	Trippe	Destroyer	do	Turbine	2 masts	[5]	742
G. R. M. D.	B-1	Submarine	do				
G. R. M. F.	Vesuvius	Torpedo cruiser	do	Twin screws	1 pole mast	(6)	930
G. R. M. H.	Vicksburg	Gunboat	Composite	Single screw	Barkentine	6	1,010
G. R. M. J.	Vigilant	Tug	Iron	do	Schooner		300
G. R. M. K.	G-3	Submarine	Steel				
G. R. M. L.	Villalobos	Gunboat	Composite	Single screw	Schooner	[4]	370
G. R. M. N.	Virginia	Battleship	Steel	Twin screws	2 cage masts	24	14,948
G. R. M. P.	Vixen	Yacht	do	Single screw	Schooner	[4]	806
G. R. M. Q.	Transfer	Tug	do				700
G. R. M. S.	Vulcan	Collier	do	Twin screws	2 pole masts		11,230
G. R. M. T.	Walke	Destroyer	do	Turbine	2 masts	[5]	742
G. R. M. V.	Waban	Tug	Iron	Single screw			[illegible]
G. R. M. W.	Wabash	Receiving ship	Wood	None	Dismantled	[3]	
G. R. N. B.	Wahneta	Tug	Steel	Single screw			
G. R. N. C.	Wasp	Yacht	do	do	Schooner	[2]	
G. R. N. D.	West Virginia	Armored cruiser	do	Twin screws	1 military mast; 1 cage mast.	18	
G. R. N. F.	Wheeling	Gunboat	Composite	do	Schooner	6	
G. R. N. H.	Whipple	Destroyer	Steel	do	Signal pole	[2]	
G. R. N. J.	Wilkes	Torpedo boat	do	do		[3]	
G. R. N. K.	Wilmington	Gunboat	do	do	1 military mast		
G. R. N. L.	‡Tonopah	Single-turret monitor	do	do	do		
G. R. N. M.	Wisconsin	Battleship	do	do	2 cage masts		
G. R. N. P.	Wompatuck	Tug	do	Single screw	Schooner		
G. R. N. Q.	Worden	Destroyer	do	Twin screws	Signal pole		
G. R. N. S.	K-4	Submarine	do				
G. R. N. T.	Washington	Armored cruiser	do	Twin screws	2 military masts		
G. R. N. V.	Warrington	Destroyer	do	Turbine	2 masts		
G. R. N. W.	§Wolverine	Gunboat	Iron	Paddle	Schooner		
G. R. P. B.	Sonoma	Tug	Steel	Twin screws	2 pole masts		
G. R. P. C.	Wyoming	Battleship	do	Turbine	2 cage masts		
G. R. P. F.	Yankton	Yacht	do	Single screw	Schooner		
G. R. P. H.	Yantic	Cruiser	Wood	do	Bark		
G. R. P. J.	Yorktown	Gunboat	Steel	Twin screws	Schooner		

[1] With normal coal supply.
[2] And 5 6-pounder rapid-fire guns.
[3] And 2 .30-caliber automatic.
[4] Rapid-fire guns, 6-pounder or smaller, or machine guns.
[5] And 6 6-pounder rapid-fire guns.
[6] Fitted as a torpedo cruiser, 4 torpedo tubes.
† Formerly U. S. S. [illegible]
‡ Formerly U. S. S. N.
§ Formerly U. S. S. Mi[illegible]

CODE LIST OF THE QUARTERMASTER'S DEPARTMENT, UNITED STATES ARMY.

[Steel vessels in SMALL CAPITALS, iron vessels in *italics*.]

Signal letters.	Rig.	Name.	Tonnage.		Year built.	Where built.	Where employed.
			Gross.	Net.			
		Transports.					
G. W. B. D.	St. s.	MCCLELLAN	3,006	1,828	1885	Newcastle, England	Atlantic.
G. W. B. F.	St. s.	*Burnside* (cable work only)	2,194	1,405	1882	do	Pacific.
G. W. B. J.	St. s.	SHERMAN	5,780	3,725	1892	Belfast, Ireland	Do.
G. W. B. K.	St. s.	SHERIDAN	5,673	3,654	1892	do	Do.
G. W. B. L.	St. s.	LOGAN	5,672	3,653	1892	do	Do.
G. W. B. M.	St. s.	THOMAS	5,796	3,653	1894	do	Do.
G. W. B. N.	St. s.	BUFORD	5,040	3,621	1890	do	Do.
G. W. B. P.	St. s.	KILPATRICK	5,046	3,647	1890	do	Atlantic.
G. W. B. Q.	St. s.	CROOK	4,126	2,703	1882	Dumbarton, Scotland	Pacific.
G. W. B. S.	St. s.	*Meade*	5,641	3,375	1874	Greenock, Scotland	Atlantic.
G. W. C. D.	St. s.	WARREN	4,243	2,500	1889	Stettin, Germany	Philippine Islands.
G. W. C. H.	St. s.	*Wright*	871	388	1887	Bowling, Scotland	Do.
G. W. C. S.	St. s.	SUMNER	3,458	2,182	1883	Hamburg, Germany	Atlantic.
G. W. D. C.	St. s.	Seward	1,275	697	1890	Seattle, Wash	Philippine Islands.
G. W. D. F.	St. s.	DIX	6,839	4,507	1892	Sunderland, England	Pacific.
G. W. D. H.	St. s.	LISCUM	1,072	696	1878	Newcastle-on-Tyne, England	Philippine Islands.
G. W. D. P.	St. s.	*Merritt*			1912	Shanghai, China	Do.
		Tugs.					
G. W. C. K.	St. s.	*Reno*	135	67	1889	Philadelphia, Pa	Atlantic.
G. W. C. L.	St. s.	SLOCUM	581	337	1898	do	Pacific.
		Steam lighters.					
G. W. C. M.	St. s.	POE	157	106	1898	Camden, N. J	Gulf of Mexico.
G. W. C. N.	St. s.	*Williams*	198	113	1875	Philadelphia, Pa	New York City.
G. W. C. Q.	St. s.	Canby	209	142	1898	Sleightsburg, N. Y	Do.
		Submarine mine planters.					
G. W. C. R.	St. s.	GENERAL HENRY J. HUNT	447	304	1904	Philadelphia, Pa	Philippine Islands.
G. W. C. S.	St. s.	GENERAL HENRY KNOX	447	304	1904	do	Do.
G. W. C. T.	St. s.	COL. GEORGE ARMISTEAD	447	304	1904	do	Pacific.
G. W. C. V.	St. s.	MAJ. SAMUEL RINGGOLD	447	304	1904	do	Do.
G. W. D. J.	St. s.	GENERAL S. M. MILLS	590	401	1909	Camden, N. J	Fort Monroe, Va.
G. W. D. K.	St. s.	GENERAL J. M. SCHOFIELD	590	401	1909	do	Atlantic and Gulf.
G. W. D. L.	St. s.	GENERAL R. T. FRANK	590	401	1909	do	Do.
G. W. D. M.	St. s.	GENERAL E. O. C. ORD	590	401	1909	Wilmington, Del	Do.
		Cable ships.					
G. W. D. B.	St. s.	Cyrus W. Field	235	146	1901	Hartford, Conn	Atlantic.
G. W. D. N.	St. s.	JOSEPH HENRY	601	409	1908	Newport News, Va	Atlantic and Gulf.

VESSELS OF THE ENGINEER DEPARTMENT, UNITED STATES ARMY, HAVING SIGNAL LETTERS.

[Steel vessels in SMALL CAPITALS, iron vessels in *italics*.]

Signal letters.	Rig.	Name.	Gross tons.	When built.	Where built.	Where employed.
G. W. M. B	Pump dredge	Charleston	517	1891	Brooklyn, N. Y.	Mobile, Ala.
G. W. M. C	do	Sumter		1904	Petersburg, Va.	New Orleans, La.
G. W. M. D	Suction dredge	Winyah Bay	466	1898	Wilmington, Del.	Charleston Harbor, S. C.
G. W. M. F	Pump dredge	Clatsop	1,100	1908	Newport News, Va.	Portland, Oreg.
G. W. M. H	Gas launch	Wah-Ta-Wah		1910	Greenport, N. Y.	New York, N. Y.

LIST OF VESSELS OF THE UNITED STATES REVENUE-CUTTER SERVICE, ARRANGED ACCORDING TO SIGNAL LETTERS.

[Steel vessels in SMALL CAPITALS, iron vessels in *italics*.]

Signal letters.	Name.	Description.	Guns.	Tons.†	When built.	Where built.	Station.
G. V. B. Q.	*Guthrie*	Steamer, propeller		149	1895	Baltimore, Md	Baltimore, Md.
G. V. B. S.	*Apache*	do	3	708	1891	do	Do.
G. V. B. T.	Hartley	do		64	1875	San Francisco, Cal	San Francisco, Cal.
G. V. B. W.	Woodbury	do	1	500	1864	Philadelphia, Pa	Eastport, Me.
G. V. C. D.	*Manhattan*	do	0	145	1873	Chester, Pa	New York, N. Y.
G. V. C. L.	Rush	do	1	701	1885	Port Blakeley, Wash	Juneau, Alaska.
G. V. C. P.	*Colfax*	Steamer, side-wheeler	0	486	1871	Camden, N. J	Arundel Cove, Md.
G. V. D. K.	FORWARD	Steamer, propeller	1	495	1882	Wilmington, Del	Key West, Fla.
G. V. D. L.	Penrose	Steam launch		41	1883	Bentley Manor, N. Y	Pensacola, Fla.
G. V. D. M.	Bear	Steamer, propeller	3	1,700	1874	Greenock, Scotland	San Diego, Cal.
G. V. D. N.	*Morrill*	do	1	420	1889	Wilmington, Del	Detroit, Mich.
G. V. D. P.	*Winona*	do	1	400	1890	do	Mobile, Ala.
G. V. D. Q.	*Hudson*	do	0	179	1893	Camden, N. J	New York, N. Y.
G. V. D. R.	*Calumet*	do	0	170	1894	Buffalo, N. Y	Do.
G. V. D. T.	WINDOM	do	4	670	1896	Dubuque, Iowa	Galveston, Tex.
G. V. D. W.	TYBEE	Steamer, launch		45	1895	Camden, N. J	Savannah, Ga.
G. V. F. C.	Scout	Steamer, propeller		36	1896	Port Townsend, Wash	Port Townsend, Wash.
G. V. F. D.	GRESHAM	do	4	1,090	1897	Cleveland, Ohio	Boston, Mass.
G. V. F. H.	GOLDEN GATE	do		240	1896	Seattle, Wash	San Francisco, Cal.
G. V. F. J.	†McCulloch	do	6	1,415	1898	Philadelphia, Pa	Do.
G. V. F. K.	‡Manning	do	4	1,155	1897	Boston, Mass	Astoria, Oreg.
G. V. F. L.	ALGONQUIN	do	5	1,181	1898	Cleveland, Ohio	San Juan, P. R.
G. V. F. M.	ONONDAGA	do	4	1,192	1898	do	Norfolk, Va.
G. V. F. P.	SEMINOLE	do	3	845	1899	Baltimore, Md	Wilmington, N. C.
G. V. F. Q.	Thetis	do	1	1,250	1881	Dundee, Scotland	Honolulu, Hawaii.
G. V. F. R.	Alert	do		35	1907	Mobile, Ala	Mobile, Ala.
G. V. F. S.	TUSCARORA	do	1	739	1902	Richmond, Va	Milwaukee, Wis.
G. V. F. T.	MOHAWK	do	2	1,148	1902	do	New York, N. Y.
G. V. F. W.	WINNISIMMET	do		182	1903	Baltimore, Md	Boston, Mass.
G. V. H. B.	MACKINAC	do		241	1903	do	Sault Ste. Marie, Mich.
G. V. H. C.	Arcata	do		138	1903	San Francisco, Cal	Port Townsend, Wash.
G. V. H. D.	WISSAHICKON	do		194	1904	Baltimore, Md	Philadelphia, Pa.
G. V. H. F.	ITASCA	do	15	980	1893	Elizabethport, N. J	New London, Conn.
G. V. H. J.	PAMLICO	do	2	451	1907	Wilmington, Del	Newbern, N. C.
G. V. H. K.	Androscoggin	do	4	1,605	1907	Tompkins Cove, N. Y	Portland, Me.
G. V. H. L.	SENECA	do	4	1,445	1908	Newport News, Va	Tompkinsville, N. Y.
G. V. H. M.	DAVEY	do	0	182	1908	Wilmington, Del	New Orleans, La.
G. V. H. N.	SNOHOMISH	do	2	879	1908	do	Neah Bay, Wash.
G. V. H. P.	ACUSHNET	do	2	800	1908	Newport News, Va	New Bedford, Mass.
G. V. H. Q.	TAHOMA	do	4	1,215	1908	Camden, N. J	Seattle, Wash.
G. V. H. R.	YAMACRAW	do	4	1,080	1908	do	Savannah, Ga.
G. V. H. S.	UNALGA	do	3	1,181	1912	Newport News, Va	Juneau, Alaska.
G. V. H. T.	MIAMI	do	3	1,181	1912	do	Key West, Fla.

† Displacement. ‡ Composite.

LIST OF TENDERS OF THE UNITED STATES LIGHTHOUSE SERVICE ARRANGED ACCORDING TO SIGNAL LETTERS.

[Steel vessels in SMALL CAPITALS, iron vessels in *italics*.]

Signal letters.	Name.	Class.	Gross tonnage.	Net tonnage.	Dimensions.			Indicated horse-power.	When built.	Where built.	Officers.	Men.	Station.
					Length.	Breadth.	Depth.						
					Feet.	*Feet.*	*Feet.*						
G. V. L. T.	Myrtle	St. s.	348	240	130.0	25.0	11.0	225	1872	Philadelphia, Pa	4	17	Tompkinsville, N. Y.
G. V. L. W.	Mistletoe	St. p.	352	176	153.0	26.0	9.0	370	1872	Chester, Pa	4	16	Do.
G. V. M. D.	ASPEN	St. s.	277	82	118.0	25.0	12.0	440	1906	Toledo, Ohio	4	11	Detroit, Mich.
G. V. M. J.	*Jessamine*	St. p.	257	155	146.0	24.0	10.0	350	1881	Baltimore, Md	4	16	Baltimore, Md.
G. V. M. T.	Arbutus	St. s.	400	75	145.0	25.0	11.0	360	1879	do	5	19	New Orleans, La.
G. V. M. W.	*Pansy*	St. s.	314	157	147.0	25.0	11.0	250	1878	Philadelphia, Pa	4	17	Tompkinsville, N. Y.
G. V. N. B.	*John Rodgers.*	St. p.	260	.....	151.0	27.0	9.0	260	1883	Newburgh, N. Y	4	16	Do.
G. V. N. D.	OLEANDER	St. p.	344	.....	165.0	34.0	7.0	600	1903	Dubuque, Iowa	3	17	St. Louis, Mo.
G. V. N. F.	*Madroño*	St. s.	411	206	164.0	27.0	15.0	700	1885	Camden, N. J	5	18	San Francisco, Cal.
G. V. N. H.	GOLDENROD	St. p.	461	143	150.0	27.0	4.0	152	1888	Jeffersonville, Ind	5	16	Cincinnati, Ohio.
G. V. N. J.	Gardenia	St. s.	150	83	117.0	20.0	9.0	200	1879	East Deering, Me	4	11	Tompkinsville, N. Y.
G. V. N. K.	ZIZANIA	St. s.	417	331	150.0	27.0	12.0	650	1888	Baltimore, Md	5	19	Portland, Me.
G. V. N. M.	COLUMBINE	St. s.	424	212	145.0	27.0	15.0	800	1892	Cleveland, Ohio	5	18	Ketchikan, Alaska.
G. V. N. P.	LILAC	St. s.	434	212	145.0	27.0	15.0	800	1892	do	5	19	Tompkinsville, N. Y.
G. V. N. Q.	AZALEA	St. s.	500	.....	145.0	25.0	12.0	400	1891	New York, N. Y	5	19	Boston, Mass.
G. V. N. R.	AMARANTH	St. s.	744	488	150.0	28.0	14.0	672	1892	Cleveland, Ohio	5	18	Detroit, Mich.
G. V. N. S.	MAPLE	St. s	392	205	155.0	30.0	12.0	650	1893	Elizabethport, N. J.	6	22	Baltimore, Md.
G. V. N. T.	MANGROVE	St. s.	572	392	165.0	30.0	12.0	550	1897	do	6	22	Key West, Fla.
G. V. N. W.	MAYFLOWER	St. s.	572	392	155.0	30.0	12.0	650	1897	Bath, Me	6	22	Boston, Mass.
G. V. P. C.	*Marigold*	St. s.	454	252	150.0	27.0	12.0	550	1890	Wyandotte, Mich	5	18	Detroit, Mich.
G. V. P. D.	Thistle	St. s.	32	16	60.0	15.0	7.0	45	1890	Baltimore, Md	2	4	Baltimore, Md.
G. V. P. F.	Daisy	St. s.	35	12	74.0	14.0	5.0	60	1892	New Bedford, Mass.	2	4	Tompkinsville, N. Y.
G. V. P. H.	IRIS	St. s.	428	292	142.0	30.0	10.0	800	1897	Philadelphia, Pa	5	19	Philadelphia, Pa.
G. V. P. J.	*Holly*	St. p.	367	142	167.0	24.0	10.0	400	1881	Baltimore, Md	4	16	Baltimore, Md.
G. V. P. K.	Water Lily	Ga. s.	33	19	61.0	11.0	5.0	*32	1895	Morris Hts., N. Y	2	2	Charleston, S. C.
G. V. P. L.	HEATHER	St. s.	†731	.....	165.0	28.0	15.0	685	1903	Seattle, Wash	5	18	Portland, Oreg.
G. V. P. M.	LARKSPUR	St. s.	685	.....	162.0	30.0	14.0	1,137	1903	Pt. Richmond, N. Y.	6	22	Tompkinsville, N. Y.
G. V. P. N.	CROCUS	St. s.	626	.....	155.0	29.0	14.0	700	1904	Shooter Island, N. Y.	6	21	Buffalo, N. Y.
G. V. P. Q.	HYACINTH	St. s.	738	485	150.0	28.0	14.0	878	1903	Port Huron, Mich	5	18	Chicago, Ill.
G. V. P. R.	IVY	St. s.	550	.....	165.0	30.0	13.0	700	1904	Baltimore, Md	4	22	San Juan, P. R.
G. V. P. S.	JUNIPER	St. s.	84	57	90.0	18.0	8.0	290	1903	do	2	4	Baltimore, Md.
G. V. P. T.	MAGNOLIA	St. s.	550	.....	165.0	30.0	13.0	720	1904	do	6	22	New Orleans, La.
G. V. P. W.	SUMAC	St. s.	681	386	160.0	30.0	13.0	700	1903	Pt. Richmond, N. Y.	6	21	Chicago, Ill.
G. V. R. B.	SUNFLOWER	St. s.	†797	.....	163.0	31.0	15.0	900	1907	Wilmington, Del	6	22	Baltimore, Md.
G. V. R. C.	TULIP	St. s.	677	.....	174.0	30.0	16.0	1,000	1908	Camden, N. J	6	24	Tompkinsville, N. Y.
G. V. R. D.	CYPRESS	St. s.	677	300	174.0	30.0	16.0	1,000	1908	do	6	23	Charleston, S. C.
G. V. R. F.	HIBISCUS	St. s.	677	300	174.0	30.0	16.0	1,000	1908	do	6	23	Portland, Me.
G. V. R. H.	ANEMONE	St. s.	677	300	174.0	30.0	16.0	1,000	1908	do	6	23	Boston, Mass.
G. V. R. J.	MANZANITA	St. s.	677	300	174.0	30.0	16.0	1,000	1908	do	6	23	Portland, Oreg.
G. V. R. K.	SEQUOIA	St. s.	677	300	174.0	30.0	16.0	1,000	1908	do	6	23	San Francisco, Cal.
G. V. R. L.	KUKUI	St. s.	677	300	174.0	30.0	16.0	1,000	1908	do	5	23	Honolulu, Hawaii.
G. V. R. M.	ORCHID	St. s.	677	300	174.0	30.0	16.0	1,000	1908	do	6	23	Baltimore, Md.
G. V. R. N.	CAMELLIA	St. s.	183	125	106.0	24.0	10.0	285	1911	Muskegon, Mich	4	12	New Orleans, La.
G. V. R. W.	SNOWDROP	Ga. s.	32	19	61.0	11.0	5.0	*36	1896	Morris Hts., N. Y	2	2	Charleston, S. C.

† Displacement.

* Brake horsepower.

CODE LIST OF THE UNITED STATES NAVY—Continued.

Signal letters.	Name of vessel.	Type.	Hull.	Propulsion.	Rig.	Guns, main battery.	Displacement.[1]
							Tons.
G. Q. H. L.	Concord	Gunboat	Steel	Twin screws	Schooner	4	1,710
G. Q. H. M.	Connecticut	Battleship	do	do	2 cage masts	24	16,000
G. Q. H. N.	Constellation	Training ship	Wood	Sails	Ship	[2]8	1,970
G. Q. H. P.	Constitution	Sailing ship	do	do	do		2,200
G. Q. H. R.	Craven	Torpedo boat	Steel	Twin screws		[2]4	146
G. Q. H. S.	Culgoa	Supply ship	do	Single screw	Schooner	[2]2	6,000
G. Q. H. T.	Cummings	Destroyer	do	Twin screws	2 masts	5	1,020
G. Q. H. V	K-2	Submarine	do				
G. Q. J. B.	Cyclops	Collier	do	Twin screws	4 pole masts		19,360
G. Q. J. F.	Downes	Destroyer	do	do	2 masts	5	1,073
G. Q. J. H.	Dahlgren	Torpedo boat	do	do		[2]4	146
G. Q. J. K	Dale	Destroyer	do	do	Signal pole	[2]2	420
G. Q. J. L.	Drayton	do	do	Turbine	2 masts	[4]5	742
G. Q. J. M	Davis	Torpedo boat	do	Twin screws		[2]3	154
G. Q. J. N.	Decatur	Destroyer	do	do	Signal pole	[2]2	420
G. Q. J. P.	De Long	Torpedo boat	do	do		[2]3	196
G. Q. J. R.	Denver	Protected cruiser	Sheathed	do	Schooner	10	3,200
G. Q. J. S.	Des Moines	do	do	do	do	10	3,200
G. Q. J. T.	Duncan	Destroyer	Steel	do	2 masts	5	1,014
G. Q. J. V.	Dixie	Auxiliary cruiser	do	Single screw	Brig	10	6,114
G. Q. J. W.	Dolphin	Dispatch boat	do	do	Schooner	2	1,486
G. Q. K. B.	Don Juan de Austria	Gunboat	Iron	do	do	2	1,130
G. Q. K. C.	Dorothea	Yacht	Steel	do	do	[2]2	594
G. Q. K. D.	Dupont	Torpedo boat	do	Twin screws		[2]4	165
G. Q. K. F.	Dubuque	Gunboat	Composite	do	Schooner	6	1,085
G. Q. K. H.	Delaware	Battleship	Steel	do	2 cage masts	24	20,000
G. Q. K. L.	Eagle	Yacht	do	Single screw	1 mast	[2]2	434
G. Q. K. M.	Elcano	Gunboat	Iron	Twin screws	Schooner	4	620
G. Q. K. N.	Elfrida	Yacht	Steel	Single screw	do	[2]1	164
G. Q. K. S.	Essex	Cruiser	Wood	do	Bark	[2]4	1,375
G. Q. K. V.	Fanning	Destroyer	Steel	Turbine	2 masts	[4]5	742
G. Q. K. W.	Farragut	Torpedo boat	do	Twin screws		[2]4	279
G. Q. L. B.	†Gopher	Cruiser	Wood	Single screw	Schooner	[2]5	840
G. Q. L. C.	Florida	Battleship	Steel	Turbine	2 cage masts	[2]8	21,825
G. Q. L. D.	Foote	Torpedo boat	do	Twin screws		[2]3	142
G. Q. L. F.	Fortune	Tug	Iron	Single screw	Schooner		450
G. Q. L. H.	Fox	Torpedo boat	Steel	Twin screws		[2]3	154
G. Q. L. J.	Franklin	Receiving ship	Wood	None	Dismantled	[2]2	5,170
G. Q. L. M.	Flusser	Destroyer	Steel	Turbine	2 masts	[4]5	700
G. Q. L. P.	H-3	Submarine	do				
G. Q. L. R.	Galveston	Protected cruiser	Sheathed	Twin screws	Schooner	10	3,200
G. Q. L. S.	D-2	Submarine	Steel				
G. Q. L. T.	General Alava	Transport	do	Single screw	Schooner	[2]2	1,115
G. Q. L. V.	Georgia	Battleship	do	Twin screws	2 cage masts	24	14,948
G. Q. L. W.	Glacier	Supply ship	do	Single screw	Schooner	[2]1	8,325
G. Q. M. B.	Gloucester	Yacht	do	do	do	[2]6	786
G. Q. M. C.	Goldsborough	Torpedo boat	do	Twin screws		[2]4	255
G. Q. M. D.	A-3	Submarine	do				
G. Q. M. F.	Gwin	Torpedo boat	do	Single screw		[2]1	46
G. Q. M. H.	Granite State	Sail	Wood	Sails			4,150
G. Q. M. J.	Hancock	Receiving ship	Iron	Single screw	Schooner	[2]2	8,500
G. Q. M. K.	K-1	Submarine	Steel				
G. Q. M. L.	Henley	Destroyer	do	Turbine	2 masts	[4]5	742
G. Q. M. N.	Hannibal	Collier	do	Single screw	Schooner		4,000
G. Q. M. P.	Hartford	Cruiser	Wood	do	Bark	9	2,790
G. Q. M. R.	Hawk	Yacht	Steel	do	1 mast	[2]1	375
G. Q. M. S.	Hector	Collier	do	Twin screws	2 masts		11,230
G. Q. M. T.	Helena	Gunboat	do	do	1 military mast	8	1,392
G. Q. M. V.	Hercules	Tug	Iron	Single screw	1 mast		198
G. Q. N. C.	Hopkins	Destroyer	Steel	Twin screws	Signal pole	[2]2	408
G. Q. N. F.	Hull	do	do	do	do	[2]2	408
G. Q. N. H.	Huntress	Yacht	Composite	Single screw	Schooner	[2]2	82
G. Q. N. J.	Idaho	Battleship	Steel	Twin screws	2 cage masts	20	13,000
G. Q. N. K.	Intrepid	Training ship	do	Sails	Bark	6	1,800
G. Q. N. P.	Illinois	Battleship	do	Twin screws	2 cage masts	18	11,552
G. Q. N. S.	Independence	Receiving ship	Wood	None	Dismantled	[2]4	3,270
G. Q. N. T.	Indiana	Battleship	Steel	Twin screws	1 military mast	12	10,288
G. Q. N. V	Iowa	do	do	do	1 cage mast; 1 military mast.	22	11,346
G. Q. N. W.	Iris	Supply ship	Iron	Single screw	Brigantine		6,100
G. Q. P. B.	Jason	Collier	Steel	Twin screws	2 masts		19,132
G. Q. P. C.	Iroquois	Tug	do	Single screw	Schooner		702
G. Q. P. D.	K-5	Submarine	do				
G. Q. P. F.	Isla de Luzon	Gunboat	do	Twin screws	Schooner	4	1,030
G. Q. P. H.	Iwana	Tug	do	Single screw			192
G. Q. P. J.	Jupiter	Collier	do	Twin screws	4 pole masts		19,360
G. Q. P. K.	Jarvis	Destroyer	do	Turbine	2 masts	[4]5	742
G. Q. P. L.	Jamestown	Sail	Wood	Sails	Ship		1,150

[1] With normal coal supply.
[2] Rapid-fire guns, 6-pounder or smaller, or machine guns.
[3] And 5 6-pounder rapid-fire guns.
[4] And 2 .30-caliber automatic.
† Formerly U. S. S. Fern.

CODE LIST OF THE UNITED STATES NAVY—Continued.

Signal letters.	Name of vessel.	Type.	Hull.	Propulsion.	Rig.	Guns, main battery.	Displacement.[1]
							Tons.
G. Q. P. M.	Kansas	Battleship	Steel	Twin screws	2 cage masts	24	16,000
G. Q. P. N.	Justin	Collier	do	Single screw	Schooner		
G. Q. P. R.	Jenkins	Destroyer	do	Turbine	2 masts	[3]5	742
G. Q. P. S.	Jouett	do	do	do	do	[3]5	742
G. Q. P. T.	Kearsarge	Battleship	do	Twin screws	2 cage masts	26	11,520
G. Q. P. V.	Kentucky	do	do	do	do	26	11,520
G. Q. P. W.	K-6	Submarine	do				
G. Q. R. B.	Lancaster	Receiving ship	Wood	Single screw	Ship		3,250
G. Q. R. C.	Lawrence	Destroyer	Steel	Twin screws	Signal pole	[3]7	400
G. Q. R. D.	Lebanon	Collier	do	Single screw	Schooner	[3]2	3,285
G. Q. R. F.	Lamson	Destroyer	do	Turbine	2 masts	[3]5	700
G. Q. R. H.	Leonidas	Collier	do	Single screw	Schooner		4,023
G. Q. R. J.	K-7	Submarine	do				
G. Q. R. K.	K-8	do	do				
G. Q. R. L.	Louisiana	Battleship	do	Twin screws	2 cage masts	24	16,000
G. Q. R. N.	Machias	Gunboat	do	do	Schooner	8	1,177
G. Q. R. P.	Macdonough	Destroyer	do	do	Signal pole	[3]7	400
G. Q. R. S.	Mackenzie	Torpedo boat	do	Single screw		[3]1	65
G. Q. R. T.	McCall	Destroyer	do	Turbines	2 masts	[3]5	742
G. Q. R. V.	Maine	Battleship	do	Twin screws	2 cage masts	20	12,500
G. Q. S. B.	Manila	Prison ship	Iron	Single screw	Schooner		1,750
G. Q. S. C.	Michigan	Battleship	Steel	Twin screws	2 cage masts	8	16,000
G. Q. S. D.	Manly	Torpedo boat	do	Single screw			30
G. Q. S. F.	Marblehead	Unprotected cruiser	do	Twin screws	Schooner	10	2,072
G. Q. S. J.	Marietta	Gunboat	Composite	do	do	6	990
G. Q. S. K.	Mars	Collier	Steel	do	2 pole masts		11,230
G. Q. S. L.	Mayrant	Destroyer	do	Turbines	2 masts	[3]5	742
G. Q. S. M.	Maryland	Armored cruiser	do	Twin screws	1 military mast; 1 cage mast.	18	13,680
G. Q. S. N.	Massachusetts	Battleship	do	do	do	12	10,288
G. Q. S. P.	Massasoit	Tug	do	Single screw	1 pole mast		202
G. Q. S. R.	Mayflower	Yacht	do	Twin screws	Schooner	[3]6	2,690
G. Q. S. T.	McKee	Torpedo boat	do	Single screw		[3]2	65
G. Q. S. V.	Miantonomoh	2-turret monitor	Iron	Twin screws	1 military mast	4	3,990
G. Q. T. B.	Milwaukee	Protected cruiser	Steel	do	2 military masts	14	9,700
G. Q. T. F.	Minneapolis	do	do	Triple screws	2-mast schooner	11	7,350
G. Q. T. H.	Minnesota	Battleship	do	Twin screws	2 cage masts	24	16,000
G. Q. T. J.	Missouri	do	do	do	do	20	12,500
G. Q. T. K.	A-4	Submarine	do				
G. Q. T. L.	Modoc	Tug	Iron	Single screw			241
G. Q. T. M.	Mohawk	do	Steel	do			420
G. Q. T. N.	Mohican	Cruiser	Wood	do	Bark	[3]4	1,900
G. Q. T. P.	Monadnock	2-turret monitor	Iron	Twin screws	1 military mast	6	3,990
G. Q. T. R.	Mississippi	Battleship	Steel	do	2 cage masts	20	13,000
G. Q. T. S.	Monaghan	Destroyer	do	Turbine	2 masts	[3]5	742
G. Q. T. V.	Montana	Armored cruiser	do	Twin screws	2 military masts	20	14,500
G. Q. T. W.	Monterey	2-turret monitor	do	do	1 military mast	4	4,084
G. Q. V. B.	Montgomery	Unprotected cruiser	do	do	Schooner	[3]2	2,072
G. Q. V. C.	Morris	Torpedo boat	do	do		[3]3	105
G. Q. V. D.	Monocacy	Gunboat	do	do			190
G. Q. V. F.	Nereus	Collier	do	do	2 masts		19,000
G. Q. V. H.	Niagara	Submarine tender	do	Single screw			1,400
G. Q. V. J.	Oklahoma	Battleship	do	Twin screws	2 cage masts	31	27,500
G. Q. V. K.	Orion	Collier	do	do	2 masts		19,132
G. Q. V. L.	H-2	Submarine	do				
G. Q. V. M.	Neptune	Collier	do	Turbines	4 pole masts	None.	19,531
G. Q. V. N.	D-1	Submarine	do				
G. Q. V. P.	Nanshan	Collier	do	Single screw	2 pole masts		4,950
G. Q. V. R.	Narkeeta	Tug	do	do			192
G. Q. V. S.	Nashville	Gunboat	do	Twin screws	Schooner	8	1,371
G. Q. V. T.	Nebraska	Battleship	do	do	2 cage masts	24	14,948
G. Q. V. W.	Nero	Collier	do	Single screw	Schooner		6,360
	Nevada	Battleship	do	Turbine	2 cage masts	31	27,500
G. Q. W. C.	Newark	Protected cruiser	do	Twin screws	2-mast schooner	12	4,083
G. Q. W. D.	New Hampshire	Battleship	do	do	2 cage masts	24	16,000
G. Q. W. F.	New Jersey	do	do	do	do	24	14,948
G. Q. W. H.	New Orleans	Protected cruiser	Sheathed	do	2 military masts	10	3,430
G. Q. W. J.	Newport	Gunboat	Composite	Single screw	Barkentine		1,010
G. Q. W. K.	New York	Battleship	Steel	Twin screws	2 cage masts	31	27,000
G. Q. W. L.	Ontario	Tug	do	do	2 pole masts		1,120
G. Q. W. M.	Ozark	Single-turret monitor	do	do	1 military mast	6	3,225
G. Q. W. N.	Parker	Destroyer	do	do	2 masts	5	1,036
G. Q. W. P.	Nipsic	Prison ship	Wood	None	None		1,100
G. Q. W. R.	North Carolina	Armored cruiser	Steel	Twin screws	2 military masts	20	14,500
G. Q. W. S.	C-1	Submarine	do				
G. Q. W. T.	Navajo	Tug	do	Single screw	2 masts		800
G. Q. W. V.	North Dakota	Battleship	do	Turbines	2 cage masts	24	20,000
G. R. B. C.	K-3	Submarine	do				

[1] With normal coal supply. [2] And 2 .30-caliber automatic. [3] Rapid-fire guns, 6-pounder or smaller, or machine guns.

CODE LIST OF THE UNITED STATES NAVY—Continued.

Signal letters.	Name of vessel.	Type.	Hull.	Propulsion.	Rig.	Guns, main battery.	Displacement.[1]
							Tons.
G. Q. H. L.	Concord	Gunboat	Steel	Twin screws	Schooner	4	1,710
G. Q. H. M.	Connecticut	Battleship	do	do	2 cage masts	24	16,000
G. Q. H. N.	Constellation	Training ship	Wood	Sails	Ship	[2]8	1,970
G. Q. H. P.	Constitution	Sailing ship	do	do	do		2,200
G. Q. H. R.	Craven	Torpedo boat	Steel	Twin screws		[3]4	146
G. Q. H. S.	Culgoa	Supply ship	do	Single screw	Schooner	[2]2	6,000
G. Q. H. T.	Cummings	Destroyer	do	Twin screws	2 masts	5	1,020
G. Q. H. V	K-2	Submarine	do				
G. Q. J. B.	Cyclops	Collier	do	Twin screws	4 pole masts		19,360
G. Q. J. F.	Downes	Destroyer	do	do	2 masts	5	1,073
G. Q. J. H.	Dahlgren	Torpedo boat	do	do		[3]4	146
G. Q. J. K	Dale	Destroyer	do	do	Signal pole	[2]2	420
G. Q. J. L.	Drayton	do	do	Turbine	2 masts	[4]5	742
G. Q. J. M	Davis	Torpedo boat	do	Twin screws		[3]3	154
G. Q. J. N.	Decatur	Destroyer	do	do	Signal pole	[2]2	420
G. Q. J. P.	De Long	Torpedo boat	do	do		[3]3	196
G. Q. J. R.	Denver	Protected cruiser	Sheathed	do	Schooner	10	3,200
G. Q. J. S.	Des Moines	do	do	do	do	10	3,200
G. Q. J. T.	Duncan	Destroyer	Steel	do	2 masts	5	1,014
G. Q. J. V.	Dixie	Auxiliary cruiser	do	Single screw	Brig	10	6,114
G. Q. J. W.	Dolphin	Dispatch boat	do	do	Schooner	2	1,486
G. Q. K. B.	Don Juan de Austria	Gunboat	Iron	do	do	2	1,130
G. Q. K. C.	Dorothea	Yacht	Steel	do	do	[2]2	594
G. Q. K. D.	Dupont	Torpedo boat	do	Twin screws		[3]4	165
G. Q. K. F.	Dubuque	Gunboat	Composite	do	Schooner	6	1,085
G. Q. K. H.	Delaware	Battleship	Steel	do	2 cage masts	24	20,000
G. Q. K. L.	Eagle	Yacht	do	Single screw	1 mast	[2]2	434
G. Q. K. M.	Elcano	Gunboat	Iron	Twin screws	Schooner	4	620
G. Q. K. N.	Elfrida	Yacht	Steel	Single screw	do	[2]1	164
G. Q. K. S.	Essex	Cruiser	Wood	do	Bark	[3]4	1,375
G. Q. K. V.	Fanning	Destroyer	Steel	Turbine	2 masts	[4]5	742
G. Q. K. W.	Farragut	Torpedo boat	do	Twin screws		[3]4	279
G. Q. L. B.	†Gopher	Cruiser	Wood	Single screw	Schooner	[2]5	840
G. Q. L. C.	Florida	Battleship	Steel	Turbine	2 cage masts	25	21,825
G. Q. L. D.	Foote	Torpedo boat	do	Twin screws		[2]3	142
G. Q. L. F.	Fortune	Tug	Iron	Single screw	Schooner		450
G. Q. L. H.	Fox	Torpedo boat	Steel	Twin screws		[2]3	154
G. Q. L. J.	Franklin	Receiving ship	Wood	None	Dismantled	[2]2	5,170
G. Q. L. M.	Flusser	Destroyer	Steel	Turbine	2 masts	[4]5	700
G. Q. L. P.	H-3	Submarine	do				
G. Q. L. R.	Galveston	Protected cruiser	Sheathed	Twin screws	Schooner	10	3,200
G. Q. L. S.	D-2	Submarine	Steel				
G. Q. L. T.	General Alava	Transport	do	Single screw	Schooner	[2]2	1,115
G. Q. L. V.	Georgia	Battleship	do	Twin screws	2 cage masts	24	14,948
G. Q. L. W.	Glacier	Supply ship	do	Single screw	Schooner	[2]1	8,325
G. Q. M. B.	Gloucester	Yacht	do	do	do	[2]6	786
G. Q. M. C.	Goldsborough	Torpedo boat	do	Twin screws		[3]4	255
G. Q. M. D.	A-3	Submarine	do				
G. Q. M. F.	Gwin	Torpedo boat	do	Single screw		[2]1	46
G. Q. M. H.	Granite State	Sail	Wood	Sails			4,150
G. Q. M. J.	Hancock	Receiving ship	Iron	Single screw	Schooner	[2]2	8,500
G. Q. M. K.	K-1	Submarine	Steel				
G. Q. M. L.	Henley	Destroyer	do	Turbine	2 masts	[4]5	742
G. Q. M. N.	Hannibal	Collier	do	Single screw	Schooner		4,000
G. Q. M. P.	Hartford	Cruiser	Wood	do	Bark	9	2,790
G. Q. M. R.	Hawk	Yacht	Steel	do	1 mast	[2]1	375
G. Q. M. S.	Hector	Collier	do	Twin screws	2 masts		11,230
G. Q. M. T.	Helena	Gunboat	do	do	1 military mast	8	1,392
G. Q. M. V.	Hercules	Tug	Iron	Single screw	1 mast		198
G. Q. N. C.	Hopkins	Destroyer	Steel	Twin screws	Signal pole	[2]2	408
G. Q. N. F.	Hull	do	do	do	do	[2]2	408
G. Q. N. H.	Huntress	Yacht	Composite	Single screw	Schooner	[2]2	82
G. Q. N. J.	Idaho	Battleship	Steel	Twin screws	2 cage masts	20	13,000
G. Q. N. K.	Intrepid	Training ship	do	Sails	Bark	6	1,800
G. Q. N. P.	Illinois	Battleship	do	Twin screws	2 cage masts	18	11,552
G. Q. N. S.	Independence	Receiving ship	Wood	None	Dismantled	[3]4	3,270
G. Q. N. T.	Indiana	Battleship	Steel	Twin screws	1 military mast	12	10,288
G. Q. N. V	Iowa	do	do	do	1 cage mast; 1 military mast.	22	11,346
G. Q. N. W.	Iris	Supply ship	Iron	Single screw	Brigantine		6,100
G. Q. P. B.	Jason	Collier	Steel	Twin screws	2 masts		19,132
G. Q. P. C.	Iroquois	Tug	do	Single screw	Schooner		702
G. Q. P. D.	K-5	Submarine	do				
G. Q. P. F.	Isla de Luzon	Gunboat	do	Twin screws	Schooner	4	1,030
G. Q. P. H.	Iwana	Tug	do	Single screw			192
G. Q. P. J.	Jupiter	Collier	do	Twin screws	4 pole masts		19,360
G. Q. P. K.	Jarvis	Destroyer	do	Turbine	2 masts	[4]5	742
G. Q. P. L.	Jamestown	Sail	Wood	Sails	Ship		1,150

[1] With normal coal supply.
[2] Rapid-fire guns, 6-pounder or smaller, or machine guns.
[3] And 5 6-pounder rapid-fire guns.
[4] And 2 .30-caliber automatic.
† Formerly U. S. S. Fern.

CODE LIST OF THE UNITED STATES NAVY—Continued.

Signal letters.	Name of vessel.	Type.	Hull.	Propulsion.	Rig.	Guns, main battery.	Displacement.[1]
							Tons.
G. Q. P. M.	Kansas	Battleship	Steel	Twin screws	2 cage masts	24	16,000
G. Q. P. N.	Justin	Collier	do	Single screw	Schooner		
G. Q. P. R.	Jenkins	Destroyer	do	Turbine	2 masts	[2]5	742
G. Q. P. S.	Jouett	do	do	do	do	[2]5	742
G. Q. P. T.	Kearsarge	Battleship	do	Twin screws	2 cage masts	26	11,520
G. Q. P. V.	Kentucky	do	do	do	do	26	11,520
G. Q. P. W.	K-6	Submarine	do				
G. Q. R. B.	Lancaster	Receiving ship	Wood	Single screw	Ship		3,250
G. Q. R. C.	Lawrence	Destroyer	Steel	Twin screws	Signal pole	[3]7	400
G. Q. R. D.	Lebanon	Collier	do	Single screw	Schooner	[3]2	3,285
G. Q. R. F.	Lamson	Destroyer	do	Turbine	2 masts	[2]5	700
G. Q. R. H.	Leonidas	Collier	do	Single screw	Schooner		4,023
G. Q. R. J.	K-7	Submarine	do				
G. Q. R. K.	K-8	do	do				
G. Q. R. L.	Louisiana	Battleship	do	Twin screws	2 cage masts	24	16,000
G. Q. R. N.	Machias	Gunboat	do	do	Schooner	8	1,177
G. Q. R. P.	Macdonough	Destroyer	do	do	Signal pole	[3]7	400
G. Q. R. S.	Mackenzie	Torpedo boat	do	Single screw		[3]1	65
G. Q. R. T.	McCall	Destroyer	do	Turbines	2 masts	[2]5	742
G. Q. R. V.	Maine	Battleship	do	Twin screws	2 cage masts	20	12,500
G. Q. S. B.	Manila	Prison ship	Iron	Single screw	Schooner		1,750
G. Q. S. C.	Michigan	Battleship	Steel	Twin screws	2 cage masts	8	16,000
G. Q. S. D.	Manly	Torpedo boat	do	Single screw			30
G. Q. S. F.	Marblehead	Unprotected cruiser	do	Twin screws	Schooner	10	2,072
G. Q. S. J.	Marietta	Gunboat	Composite	do	do	6	990
G. Q. S. K.	Mars	Collier	Steel	do	2 pole masts		11,230
G. Q. S. L.	Mayrant	Destroyer	do	Turbines	2 masts	[2]5	742
G. Q. S. M.	Maryland	Armored cruiser	do	Twin screws	1 military mast; 1 cage mast.	18	13,680
G. Q. S. N.	Massachusetts	Battleship	do	do	do	12	10,288
G. Q. S. P.	Massasoit	Tug	do	Single screw	1 pole mast		202
G. Q. S. R.	Mayflower	Yacht	do	Twin screws	Schooner	[3]6	2,690
G. Q. S. T.	McKee	Torpedo boat	do	Single screw		[3]2	65
G. Q. S. V.	Miantonomoh	2-turret monitor	Iron	Twin screws	1 military mast	4	3,990
G. Q. T. B.	Milwaukee	Protected cruiser	Steel	do	2 military masts	14	9,700
G. Q. T. F.	Minneapolis	do	do	Triple screws	2-mast schooner	11	7,350
G. Q. T. H.	Minnesota	Battleship	do	Twin screws	2 cage masts	24	16,000
G. Q. T. J.	Missouri	do	do	do	do	20	12,500
G. Q. T. K.	A-4	Submarine	do				
G. Q. T. L.	Modoc	Tug	Iron	Single screw			241
G. Q. T. M.	Mohawk	do	Steel	do			420
G. Q. T. N.	Mohican	Cruiser	Wood	do	Bark	[3]4	1,900
G. Q. T. P.	Monadnock	2-turret monitor	Iron	Twin screws	1 military mast	6	3,990
G. Q. T. R.	Mississippi	Battleship	Steel	do	2 cage masts	20	13,000
G. Q. T. S.	Monaghan	Destroyer	do	Turbine	2 masts	[2]5	742
G. Q. T. V.	Montana	Armored cruiser	do	Twin screws	2 military masts	20	14,500
G. Q. T. W.	Monterey	2-turret monitor	do	do	1 military mast	4	4,084
G. Q. V. B.	Montgomery	Unprotected cruiser	do	do	Schooner	[3]2	2,072
G. Q. V. C.	Morris	Torpedo boat	do	do		[3]3	105
G. Q. V. D.	Monocacy	Gunboat	do	do			190
G. Q. V. F.	Nereus	Collier	do	do	2 masts		19,000
G. Q. V. H.	Niagara	Submarine tender	do	Single screw			1,400
G. Q. V. J.	Oklahoma	Battleship	do	Twin screws	2 cage masts	31	27,500
G. Q. V. K.	Orion	Collier	do	do	2 masts		19,132
G. Q. V. L.	H-2	Submarine	do				
G. Q. V. M.	Neptune	Collier	do	Turbines	4 pole masts	None.	19,531
G. Q. V. N.	D-1	Submarine	do				
G. Q. V. P.	Nanshan	Collier	do	Single screw	2 pole masts		4,950
G. Q. V. R.	Narkeeta	Tug	do	do			192
G. Q. V. S.	Nashville	Gunboat	do	Twin screws	Schooner	8	1,371
G. Q. V. T.	Nebraska	Battleship	do	do	2 cage masts	24	14,948
G. Q. V. W.	Nero	Collier	do	Single screw	Schooner		6,360
	Nevada	Battleship	do	Turbine	2 cage masts	31	27,500
G. Q. W. C.	Newark	Protected cruiser	do	Twin screws	2-mast schooner	12	4,083
G. Q. W. D.	New Hampshire	Battleship	do	do	2 cage masts	24	16,000
G. Q. W. F.	New Jersey	do	do	do	do	24	14,948
G. Q. W. H.	New Orleans	Protected cruiser	Sheathed	do	2 military masts	10	3,430
G. Q. W. J.	Newport	Gunboat	Composite	Single screw	Barkentine		1,010
G. Q. W. K.	New York	Battleship	Steel	Twin screws	2 cage masts	31	27,000
G. Q. W. L.	Ontario	Tug	do	do	2 pole masts		1,120
G. Q. W. M.	Ozark	Single-turret monitor	do	do	1 military mast	6	3,225
G. Q. W. N.	Parker	Destroyer	do	do	2 masts	5	1,036
G. Q. W. P.	Nipsic	Prison ship	Wood	None	None		1,100
G. Q. W. R.	North Carolina	Armored cruiser	Steel	Twin screws	2 military masts	20	14,500
G. Q. W. S.	C-1	Submarine	do				
G. Q. W. T.	Navajo	Tug	do	Single screw	2 masts		800
G. Q. W. V.	North Dakota	Battleship	do	Turbines	2 cage masts	24	20,000
G. R. B. C.	K-3	Submarine	do				

[1] With normal coal supply. [2] And 2 .30-caliber automatic. [3] Rapid-fire guns, 6-pounder or smaller, or machine guns.

CODE LIST OF THE UNITED STATES NAVY—Continued.

Signal letters.	Name of vessel.	Type.	Hull.	Propulsion.	Rig.	Guns, main battery.	Displacement.[1]
							Tons.
G. R. B. D.	Ohio	Battleship	Steel	Twin screws	2 cage masts	20	12,500
G. R. B. F.	Olympia	Protected cruiser	do	do	Schooner	12	5,865
G. R. B. H.	Omaha	Marine hospital ship	Wood	Screw	Bark		2,400
G. R. B. J.	Oneida	Yacht	Steel	Single screw	Schooner	[2]3	150
G. R. B. K.	Oregon	Battleship	do	Twin screws	1 military mast	12	10,268
G. R. B. L.	Osceola	Tug	do	Single screw	Schooner		571
G. R. B. M.	Patterson	Destroyer	do	Turbine	2 masts	[3]5	742
G. R. B. N.	Paducah	Gunboat	Composite	Twin screws	Schooner	6	1,085
G. R. B. P.	Pampanga	do	Iron	do	Signal mast	[2]4	243
G. R. B. Q.	Panay	do	do	do	do	[2]1	170
G. R. B. S.	Panther	Cruiser (auxiliary)	do	Single screw	Schooner	[2]2	3,380
G. R. B. T.	†Severn	Training ship	Sheathed				1,175
G. R. B. V.	Pentucket	Tug	Steel	Single screw	Schooner		230
G. R. B. W.	Paul Jones	Destroyer	do	Twin screws	Signal pole	[4]2	420
G. R. C. B.	Pawnee	Tug	Wood	Single screw	1 mast; 1 derrick		275
G. R. C. D.	Pawtucket	do	Steel	do	Schooner		225
G. R. C. F.	Penacook	do	do	do	do		230
G. R. C. H.	Pennsylvania	Armored cruiser	do	Twin screws	1 military mast, 1 cage mast.	18	13,680
G. R. C. J.	Proteus	Collier	do	do	2 masts		19,000
G. R. C. K.	Peoria	Tug	do	Single screw	Schooner	[2]4	487
G. R. C. L.	Perry	Destroyer	do	Twin screws	Signal pole	[4]2	420
G. R. C. M.	Petrel	Gunboat	do	Single screw	3-mast schooner	4	890
G. R. C. N.	Philadelphia	Receiving ship	do	Twin screws	None		4,410
G. R. C. P.	A-5	Submarine	do				
G. R. C. Q.	Paulding	Destroyer	do	Turbines	2 masts	[3]5	742
G. R. C. S.	Piscataqua	Tug	do	Single screw	do		854
G. R. C. T.	A-1	Submarine	do				
G. R. C. V.	Pompey	Collier	do	Single screw	Schooner		3,085
G. R. C. W.	Pontiac	Tug	Wood	do	1 mast; 1 derrick		401
G. R. D. B.	A-6	Submarine	Steel				
G. R. D. C.	Porter	Torpedo boat	do	Twin screws		[2]3	165
G. R. D. F.	Portsmouth	Sailing ship	Wood	Sails	Ship		1,125
G. R. D. H.	Potomac	Tug	Steel	Single screw	2 pole masts		785
G. R. D. J.	Powhatan	do	do	do			194
G. R. D. K.	Prairie	Cruiser (auxiliary)	Iron	do	Brig	10	6,620
G. R. D. L.	Preble	Destroyer	Steel	Twin screws	Signal pole	[4]2	420
G. R. D. M.	Princeton	Gunboat	Composite	Single screw	Barkentine	6	1,010
G. R. D. N.	Puritan	2-turret monitor	Iron	Twin screws	1 military mast	10	6,060
G. R. D. P.	Prometheus	Fleet collier	Steel	do	4 pole masts		12,585
G. R. D. Q.	Patuxent	Tug	do	do	2 pole masts		755
G. R. D. S.	Patapsco	do	do	do	do		755
G. R. D. T.	Perkins	Destroyer	do	Turbine	2 masts	[3]5	742
G. R. D. V.	F-3	Submarine	do				
G. R. D. W.	Preston	Destroyer	do	Turbine	2 masts	[3]5	700
G. R. F. B.	Quiros	Gunboat	Composite	Single screw	Schooner	[2]4	350
G. R. F. C.	Rainbow	Supply ship	Steel	do	do	[2]6	4,360
G. R. F. D.	Raleigh	Protected cruiser	do	Twin screws	do	11	3,183
G. R. F. H.	Ranger	Cruiser	Iron	Screw	Barkentine		1,261
G. R. F. J.	Rapido	Tug	Wood		1 pole mast		186
G. R. F. K.	Reina Mercedes	Receiving ship	Iron	None	None		2,835
G. R. F. L.	Relief	Hospital ship	Steel	Single screw	2 pole masts		3,300
G. R. F. M.	Restless	Yacht	Iron	do	1 mast		158
G. R. F. N.	Rhode Island	Battleship	Steel	Twin screws	2 cage masts	24	14,948
G. R. F. P.	Richmond	Receiving ship (auxiliary)	Wood	Single screw			2,700
G. R. F. Q.	Rocket	Tug	Steel	do	Derrick mast		270
G. R. F. S.	Rodgers	Torpedo boat	do	Twin screws		[2]3	142
G. R. F. T.	Rowan	do	do	do		[2]4	210
G. R. F. V.	Salem	Scout cruiser	do	Turbine	2 masts	8	3,750
G. R. F. W.	Roe	Destroyer	do	do	do	[3]5	742
G. R. H. B.	Reid	do	do	do	do	[3]5	700
G. R. H. C.	G-1	Submarine	do				
G. R. H. D.	F-4	do	do				
G. R. H. F.	South Carolina	Battleship	do	Twin screws	2 cage masts	8	16,000
G. R. H. J.	Samar	Gunboat	Iron	do	Signal mast	[2]4	243
G. R. H. K.	Samoset	Tug	Steel	Single screw			225
G. R. H. L.	Sandoval	Gunboat	do	do	Schooner	[2]2	100
G. R. H. M.	San Francisco	Mine-laying vessel	do	Twin screws	do	8	4,083
G. R. H. N.	D-3	Submarine	do				
G. R. H. P.	Saturn	Collier	Iron	Single screw	Schooner		4,842
G. R. H. Q.	Scorpion	Yacht	Steel	do	do	[2]4	775
G. R. H. S.	Sebago	Tug	do	do			243
G. R. H. T.	A-7	Submarine	do				
G. R. H. V.	E-1	do	do				
G. R. H. W.	Shubrick	Torpedo boat	do	Twin screws		[2]3	200
G. R. J. B.	Sioux	Tug	Iron	Single screw			155
G. R. J. C.	‡Saratoga	Armored cruiser	Steel	Twin screws	2 military masts	14	8,150
G. R. J. D.	Solace	Hospital ship	do	Single screw	Schooner		5,700
G. R. J. F.	Somers	Torpedo boat	do	do			150

[1] With normal coal supply.
[2] Rapid-fire guns, 6-pounder or smaller, or machine guns.
[3] And 2 .30-caliber automatic.
[4] And 5 6-pounder rapid-fire guns.
† See G. Q. F. V.
‡ Formerly U. S. S. New York.

CODE LIST OF THE UNITED STATES NAVY—Continued.

Signal letters.	Name of vessel.	Type.	Hull.	Propulsion.	Rig.	Guns, main battery.	Displacement.[1]
							Tons.
G. R. J. H.	South Dakota	Armored cruiser	Steel	Twin screws	2 military masts	18	13,680
G. R. J. K.	Southery	Prison ship	do	Single screw			3,100
G. R. J. L.	Standish	Tug	Iron	do	Schooner		450
G. R. J. M.	Sterling	Collier	Iron	do	do		5,663
G. R. J. N.	Stewart	Destroyer	Steel	Twin screws	Signal pole	[2]2	420
G. R. J. P.	H-1	Submarine	do				
G. R. J. Q.	Sotoyomo	Tug	do	Single screw	Schooner		230
G. R. J. S.	St. Louis	Protected cruiser	do	Twin screws	2 military masts	14	9,700
G. R. J. T.	Smith	Destroyer	do	Turbine	2 masts	[3]5	700
G. R. J. V.	Stockton	Torpedo boat	do	Twin screws		[4]3	200
G. R. J. W.	Stranger	Yacht	Iron	Single screw	Schooner	[4]2	369
G. R. K. B.	Stringham	Torpedo boat	Steel	Twin screws		[4]4	340
G. R. K. C.	Supply	Supply ship	Iron	Single screw	Schooner	[4]2	4,325
G. R. K. D.	C-5	Submarine	Steel				
G. R. K. F.	Sylph	Yacht	do	Single screw	Schooner	[4]1	152
G. R. K. H.	Sylvia	do	Iron	do	do		302
G. R. K. J.	Sterett	Destroyer	Steel	Turbine	2 masts	[3]5	742
G. R. K. L.	C-2	Submarine	do				
G. R. K. M.	E-2	do	do				
G. R. K. N.	†Tallahassee	Single-turret monitor	do	Twin screws	1 military mast	6	3,225
G. R. K. P.	C-3	Submarine	do				
G. R. K. Q.	B-3	do	do				
G. R. K. S.	Tennessee	Armored cruiser	do	Twin screws	2 military masts	20	14,500
G. R. K. T.	Tacoma	Protected cruiser	Sheathed	do	Schooner	10	3,200
G. R. K. V.	Sacramento	Gunboat	Steel	Single screw			1,425
G. R. K. W.	Tecumseh	Tug	do	do	Schooner		214
G. R. L. B.	Terror	2-turret monitor	Iron	Twin screws	1 military mast	8	3,990
G. R. L. C.	Texas	Battleship	Steel	do	2 cage masts	31	27,000
G. R. L. D.	Thornton	Torpedo boat	do	do		[4]3	200
G. R. L. F.	Tingey	do	do	do		[4]3	165
G. R. L. H.	Topeka	Prison ship	Iron	do	Schooner		2,255
G. R. L. J.	Traffic	Tug	Wood	Single screw	Derrick mast		280
G. R. L. K.	Triton	do	Steel	do			212
G. R. L. M.	Truxtun	Destroyer	do	Twin screws	Signal pole	[5]2	433
G. R. L. N.	Vestal	Fleet collier	do	do	4 pole masts		12,585
G. R. L. P.	Utah	Battleship	do	Turbine	2 cage masts	26	21,825
G. R. L. Q.	Terry	Destroyer	do	do	2 masts	[3]5	742
G. R. L. S.	G-4	Submarine	do				
G. R. L. T.	Unadilla	Tug	do	Single screw	Schooner		355
G. R. L. V.	Uncas	do	do	do	do		441
G. R. L. W.	Vermont	Battleship	do	Twin screws	2 cage masts	24	16,000
G. R. M. B.	G-2	Submarine	do				
G. R. M. C.	Trippe	Destroyer	do	Turbine	2 masts	[3]5	742
G. R. M. D.	B-1	Submarine	do				
G. R. M. F.	Vesuvius	Torpedo cruiser	do	Twin screws	1 pole mast	([6])	930
G. R. M. H.	Vicksburg	Gunboat	Composite	Single screw	Barkentine	6	1,010
G. R. M. J.	Vigilant	Tug	Iron	do	Schooner		300
G. R. M. K.	G-3	Submarine	Steel				
G. R. M. L.	Villalobos	Gunboat	Composite	Single screw	Schooner	[4]4	370
G. R. M. N.	Virginia	Battleship	Steel	Twin screws	2 cage masts	24	14,948
G. R. M. P.	Vixen	Yacht	do	Single screw	Schooner	[4]4	806
G. R. M. Q.	Transfer	Tug	do				700
G. R. M. S.	Vulcan	Collier	do	Twin screws	2 pole masts		11,230
G. R. M. T.	Walke	Destroyer	do	Turbine	2 masts	[3]5	742
G. R. M. V.	Waban	Tug	Iron	Single screw			150
G. R. M. W.	Wabash	Receiving ship	Wood	None	Dismantled	[4]3	4,650
G. R. N. B.	Wahneta	Tug	Steel	Single screw			192
G. R. N. C.	Wasp	Yacht	do	do	Schooner	[4]2	630
G. R. N. D.	West Virginia	Armored cruiser	do	Twin screws	1 military mast; 1 cage mast.	18	13,680
G. R. N. F.	Wheeling	Gunboat	Composite	do	Schooner	6	990
G. R. N. H.	Whipple	Destroyer	Steel	do	Signal pole	[5]2	433
G. R. N. J.	Wilkes	Torpedo boat	do	do		[4]3	165
G. R. N. K.	Wilmington	Gunboat	do	do	1 military mast	8	1,392
G. R. N. L.	‡Tonopah	Single-turret monitor	do	do	do	6	3,225
G. R. N. M.	Wisconsin	Battleship	do	do	2 cage masts	18	11,552
G. R. N. P.	Wompatuck	Tug	do	Single screw	Schooner		462
G. R. N. Q.	Worden	Destroyer	do	Twin screws	Signal pole	[5]2	433
G. R. N. S.	K-4	Submarine	do				
G. R. N. T.	Washington	Armored cruiser	do	Twin screws	2 military masts	20	14,500
G. R. N. V.	Warrington	Destroyer	do	Turbine	2 masts	[3]5	742
G. R. N. W.	§Wolverine	Gunboat	Iron	Paddle	Schooner	[4]6	685
G. R. P. B.	Sonoma	Tug	Steel	Twin screws	2 pole masts		1,120
G. R. P. C.	Wyoming	Battleship	do	Turbine	2 cage masts	33	26,000
G. R. P. F.	Yankton	Yacht	do	Single screw	Schooner	[4]2	975
G. R. P. H.	Yantic	Cruiser	Wood	do	Bark	[4]6	900
G. R. P. J.	Yorktown	Gunboat	Steel	Twin screws	Schooner	6	1,710

[1] With normal coal supply.
[2] And 5 6-pounder rapid-fire guns.
[3] And 2 .30-caliber automatic.
[4] Rapid-fire guns, 6-pounder or smaller, or machine guns.
[5] And 6 6-pounder rapid-fire guns.
[6] Fitted as a torpedo cruiser, 4 torpedo tubes.
† Formerly U. S. S. Florida.
‡ Formerly U. S. S. Nevada.
§ Formerly U. S. S. Michigan.

CODE LIST of the United States Navy—Continued.

Signal letters.	Name of vessel.	Type.	Hull.	Propulsion.	Rig.	Guns, main battery.	Displacement.[1]
							Tons.
G. R. B. D.	Ohio	Battleship	Steel	Twin screws	2 cage masts	20	12,500
G. R. B. F.	Olympia	Protected cruiser	do	do	Schooner	12	5,865
G. R. B. H.	Omaha	Marine hospital ship	Wood	Screw	Bark		2,400
G. R. B. J.	Oneida	Yacht	Steel	Single screw	Schooner	[3]3	150
G. R. B. K.	Oregon	Battleship	do	Twin screws	1 military mast	12	10,288
G. R. B. L.	Osceola	Tug	do	Single screw	Schooner		571
G. R. B. M.	Patterson	Destroyer	do	Turbine	2 masts	[3]5	742
G. R. B. N.	Paducah	Gunboat	Composite	Twin screws	Schooner	6	1,085
G. R. B. P.	Pampanga	do	Iron	do	Signal mast	[3]4	243
G. R. B. Q.	Panay	do	do	do	do	[3]1	170
G. R. B. S.	Panther	Cruiser (auxiliary)	do	Single screw	Schooner	[3]2	3,380
G. R. B. T.	†Severn	Training ship	Sheathed				1,175
G. R. B. V.	Pentucket	Tug	Steel	Single screw	Schooner		230
G. R. B. W.	Paul Jones	Destroyer	do	Twin screws	Signal pole	[4]2	420
G. R. C. B.	Pawnee	Tug	Wood	Single screw	1 mast; 1 derrick		275
G. R. C. D.	Pawtucket	do	Steel	do	Schooner		225
G. R. C. F.	Penacook	do	do	do	do		230
G. R. C. H.	Pennsylvania	Armored cruiser	do	Twin screws	1 military mast, 1 cage mast.	18	13,680
G. R. C. J.	Proteus	Collier	do	do	2 masts		19,000
G. R. C. K.	Peoria	Tug	do	Single screw	Schooner	[3]4	487
G. R. C. L.	Perry	Destroyer	do	Twin screws	Signal pole	[4]2	420
G. R. C. M.	Petrel	Gunboat	do	Single screw	3-mast schooner	4	890
G. R. C. N.	Philadelphia	Receiving ship	do	Twin screws	None		4,410
G. R. C. P.	A-5	Submarine	do				
G. R. C. Q.	Paulding	Destroyer	do	Turbines	2 masts	[3]5	742
G. R. C. S.	Piscataqua	Tug	do	Single screw	do		854
G. R. C. T.	A-1	Submarine	do				
G. R. C. V.	Pompey	Collier	do	Single screw	Schooner		3,085
G. R. C. W.	Pontiac	Tug	Wood	do	1 mast; 1 derrick		401
G. R. D. B.	A-6	Submarine	Steel				
G. R. D. C.	Porter	Torpedo boat	do	Twin screws		[3]3	165
G. R. D. F.	Portsmouth	Sailing ship	Wood	Sails	Ship		1,125
G. R. D. H.	Potomac	Tug	Steel	Single screw	2 pole masts		785
G. R. D. J.	Powhatan	do	do	do			194
G. R. D. K.	Prairie	Cruiser (auxiliary)	Iron	do	Brig	10	6,620
G. R. D. L.	Preble	Destroyer	Steel	Twin screws	Signal pole	[4]2	420
G. R. D. M.	Princeton	Gunboat	Composite	Single screw	Barkentine	6	1,010
G. R. D. N.	Puritan	2-turret monitor	Iron	Twin screws	1 military mast	10	6,060
G. R. D. P.	Prometheus	Fleet collier	Steel	do	4 pole masts		12,585
G. R. D. Q.	Patuxent	Tug	do	do	2 pole masts		755
G. R. D. S.	Patapsco	do	do	do	do		755
G. R. D. T.	Perkins	Destroyer	do	Turbine	2 masts	[3]5	742
G. R. D. V.	F-3	Submarine	do				
G. R. D. W.	Preston	Destroyer	do	Turbine	2 masts	[3]5	700
G. R. F. B.	Quiros	Gunboat	Composite	Single screw	Schooner	[3]4	350
G. R. F. C.	Rainbow	Supply ship	Steel	do	do	[3]6	4,360
G. R. F. D.	Raleigh	Protected cruiser	do	Twin screws	do	11	3,183
G. R. F. H.	Ranger	Cruiser	Iron	Screw	Barkentine		1,261
G. R. F. J.	Rapido	Tug	Wood		1 pole mast		186
G. R. F. K.	Reina Mercedes	Receiving ship	Iron	None	None		2,835
G. R. F. L.	Relief	Hospital ship	Steel	Single screw	2 pole masts		3,300
G. R. F. M.	Restless	Yacht	Iron	do	1 mast		158
G. R. F. N.	Rhode Island	Battleship	Steel	Twin screws	2 cage masts	24	14,948
G. R. F. P.	Richmond	Receiving ship (auxiliary)	Wood	Single screw			2,700
G. R. F. Q.	Rocket	Tug	Steel	do	Derrick mast		270
G. R. F. S.	Rodgers	Torpedo boat	do	Twin screws		[3]3	142
G. R. F. T.	Rowan	do	do	do		[3]4	210
G. R. F. V.	Salem	Scout cruiser	do	Turbine	2 masts	8	3,750
G. R. F. W.	Roe	Destroyer	do	do	do	[3]5	742
G. R. H. B.	Reid	do	do	do	do	[3]5	700
G. R. H. C.	G-1	Submarine	do				
G. R. H. D.	F-4	do	do				
G. R. H. F.	South Carolina	Battleship	do	Twin screws	2 cage masts	8	16,000
G. R. H. J.	Samar	Gunboat	Iron	do	Signal mast	[3]4	243
G. R. H. K.	Samoset	Tug	Steel	Single screw			225
G. R. H. L.	Sandoval	Gunboat	do	do	Schooner	[3]2	100
G. R. H. M.	San Francisco	Mine-laying vessel	do	Twin screws	do	8	4,083
G. R. H. N.	D-3	Submarine	do				
G. R. H. P.	Saturn	Collier	Iron	Single screw	Schooner		4,842
G. R. H. Q.	Scorpion	Yacht	Steel	do	do	[3]4	775
G. R. H. S.	Sebago	Tug	do	do			243
G. R. H. T.	A-7	Submarine	do				
G. R. H. V.	E-1	do	do				
G. R. H. W.	Shubrick	Torpedo boat	do	Twin screws		[3]3	200
G. R. J. B.	Sioux	Tug	Iron	Single screw			155
G. R. J. C.	‡Saratoga	Armored cruiser	Steel	Twin screws	2 military masts	14	8,150
G. R. J. D.	Solace	Hospital ship	do	Single screw	Schooner		5,700
G. R. J. F.	Somers	Torpedo boat	do	do			150

[1] With normal coal supply.
[2] Rapid-fire guns, 6-pounder or smaller, or machine guns.
[3] And 2 .30-caliber automatic.
[4] And 5 6-pounder rapid-fire guns.
† See G. Q. F. V.
‡ Formerly U. S. S. New York.

CODE LIST OF THE UNITED STATES NAVY—Continued.

Signal letters.	Name of vessel.	Type.	Hull.	Propulsion.	Rig.	Guns, main battery.	Displacement.[1]
							Tons.
G. R. J. H.	South Dakota	Armored cruiser	Steel	Twin screws	2 military masts	18	13,680
G. R. J. K.	Southery	Prison ship	do	Single screw			3,100
G. R. J. L.	Standish	Tug	Iron	do	Schooner		450
G. R. J. M.	Sterling	Collier	Iron	do	do		5,663
G. R. J. N.	Stewart	Destroyer	Steel	Twin screws	Signal pole	[2] 2	420
G. R. J. P.	H-1	Submarine	do				
G. R. J. Q.	Sotoyomo	Tug	do	Single screw	Schooner		230
G. R. J. S.	St. Louis	Protected cruiser	do	Twin screws	2 military masts	14	9,700
G. R. J. T.	Smith	Destroyer	do	Turbine	2 masts	[3] 5	700
G. R. J. V.	Stockton	Torpedo boat	do	Twin screws		[4] 3	200
G. R. J. W.	Stranger	Yacht	Iron	Single screw	Schooner	[4] 2	369
G. R. K. B.	Stringham	Torpedo boat	Steel	Twin screws		[4] 4	340
G. R. K. C.	Supply	Supply ship	Iron	Single screw	Schooner	[4] 2	4,325
G. R. K. D.	C-6	Submarine	Steel				
G. R. K. F.	Sylph	Yacht	do	Single screw	Schooner	[4] 1	152
G. R. K. H.	Sylvia	do	Iron	do	do		302
G. R. K. J.	Sterett	Destroyer	Steel	Turbine	2 masts	[3] 5	742
G. R. K. L.	C-2	Submarine	do				
G. R. K. M.	E-2	do	do				
G. R. K. N.	†Tallahassee	Single-turret monitor	do	Twin screws	1 military mast	6	3,225
G. R. K. P.	C-3	Submarine	do				
G. R. K. Q.	B-3	do	do				
G. R. K. S.	Tennessee	Armored cruiser	do	Twin screws	2 military masts	20	14,500
G. R. K. T.	Tacoma	Protected cruiser	Sheathed	do	Schooner	10	3,200
G. R. K. V.	Sacramento	Gunboat	Steel	Single screw			1,425
G. R. K. W.	Tecumseh	Tug	do	do	Schooner		214
G. R. L. B.	Terror	2-turret monitor	Iron	Twin screws	1 military mast	8	3,990
G. R. L. C.	Texas	Battleship	Steel	do	2 cage masts	31	27,000
G. R. L. D.	Thornton	Torpedo boat	do	do		[4] 3	200
G. R. L. F.	Tingey	do	do	do		[4] 3	165
G. R. L. H.	Topeka	Prison ship	Iron	do	Schooner		2,255
G. R. L. J.	Traffic	Tug	Wood	Single screw	Derrick mast		280
G. R. L. K.	Triton	do	Steel	do			212
G. R. L. M.	Truxtun	Destroyer	do	Twin screws	Signal pole	[5] 2	433
G. R. L. N.	Vestal	Fleet collier	do	do	4 pole masts		12,585
G. R. L. P.	Utah	Battleship	do	Turbine	2 cage masts	26	21,825
G. R. L. Q.	Terry	Destroyer	do	do	2 masts	[3] 5	742
G. R. L. S.	G-4	Submarine	do				
G. R. L. T.	Unadilla	Tug	do	Single screw	Schooner		355
G. R. L. V.	Uncas	do	do	do	do		441
G. R. L. W.	Vermont	Battleship	do	Twin screws	2 cage masts	24	16,000
G. R. M. B.	G-2	Submarine	do				
G. R. M. C.	Trippe	Destroyer	do	Turbine	2 masts	[3] 5	742
G. R. M. D.	B-1	Submarine	do				
G. R. M. F.	Vesuvius	Torpedo cruiser	do	Twin screws	1 pole mast	([6])	930
G. R. M. H.	Vicksburg	Gunboat	Composite	Single screw	Barkentine	6	1,010
G. R. M. J.	Vigilant	Tug	Iron	do	Schooner		300
G. R. M. K.	G-3	Submarine	Steel				
G. R. M. L.	Villalobos	Gunboat	Composite	Single screw	Schooner	[4] 4	370
G. R. M. N.	Virginia	Battleship	Steel	Twin screws	2 cage masts	24	14,948
G. R. M. P.	Vixen	Yacht	do	Single screw	Schooner	[4] 4	806
G. R. M. Q.	Transfer	Tug	do				700
G. R. M. S.	Vulcan	Collier	do	Twin screws	2 pole masts		11,230
G. R. M. T.	Walke	Destroyer	do	Turbine	2 masts	[3] 5	742
G. R. M. V.	Waban	Tug	Iron	Single screw			150
G. R. M. W.	Wabash	Receiving ship	Wood	None	Dismantled	[4] 3	4,650
G. R. N. B.	Wahneta	Tug	Steel	Single screw			192
G. R. N. C.	Wasp	Yacht	do	do	Schooner	[4] 2	630
G. R. N. D.	West Virginia	Armored cruiser	do	Twin screws	1 military mast; 1 cage mast.	18	13,680
G. R. N. F.	Wheeling	Gunboat	Composite	do	Schooner	6	990
G. R. N. H.	Whipple	Destroyer	Steel	do	Signal pole	[5] 2	433
G. R. N. J.	Wilkes	Torpedo boat	do	do		[4] 3	165
G. R. N. K.	Wilmington	Gunboat	do	do	1 military mast	8	1,392
G. R. N. L.	‡Tonopah	Single-turret monitor	do	do	do	6	3,225
G. R. N. M.	Wisconsin	Battleship	do	do	2 cage masts	18	11,552
G. R. N. P.	Wompatuck	Tug	do	Single screw	Schooner		462
G. R. N. Q.	Worden	Destroyer	do	Twin screws	Signal pole	[5] 2	433
G. R. N. S.	K-4	Submarine	do				
G. R. N. T.	Washington	Armored cruiser	do	Twin screws	2 military masts	20	14,500
G. R. N. V.	Warrington	Destroyer	do	Turbine	2 masts	[3] 5	742
G. R. N. W.	§Wolverine	Gunboat	Iron	Paddle	Schooner	[4] 6	685
G. R. P. B.	Sonoma	Tug	Steel	Twin screws	2 pole masts		1,120
G. R. P. C.	Wyoming	Battleship	do	Turbine	2 cage masts	33	26,000
G. R. P. F.	Yankton	Yacht	do	Single screw	Schooner	[4] 2	975
G. R. P. H.	Yantic	Cruiser	Wood	do	Bark	[4] 6	900
G. R. P. J.	Yorktown	Gunboat	Steel	Twin screws	Schooner	6	1,710

[1] With normal coal supply.
[2] And 5 6-pounder rapid-fire guns.
[3] And 2 .30-caliber automatic.
[4] Rapid-fire guns, 6-pounder or smaller, or machine guns.
[5] And 6 6-pounder rapid-fire guns.
[6] Fitted as a torpedo cruiser, 4 torpedo tubes.
† Formerly U. S. S. Florida.
‡ Formerly U. S. S. Nevada.
§ Formerly U. S. S. Michigan.

CODE LIST OF THE QUARTERMASTER'S DEPARTMENT, UNITED STATES ARMY.

[Steel vessels in SMALL CAPITALS, iron vessels in *italics*.]

Signal letters.	Rig.	Name.	Tonnage.		Year. built.	Where built.	Where employed.
			Gross.	Net.			
		Transports.					
G. W. B. D.	St. s.	McCLELLAN	3,006	1,828	1885	Newcastle, England	Atlantic.
G. W. B. F.	St. s.	*Burnside* (cable work only)	2,194	1,405	1882	do	Pacific.
G. W. B. J.	St. s.	SHERMAN	5,780	3,725	1892	Belfast, Ireland	Do.
G. W. B. K.	St. s.	SHERIDAN	5,673	3,654	1892	do	Do.
G. W. B. L.	St. s.	LOGAN	5,672	3,653	1892	do	Do.
G. W. B. M.	St. s.	THOMAS	5,796	3,653	1894	do	Do.
G. W. B. N.	St. s.	BUFORD	5,040	3,621	1890	do	Do.
G. W. B. P.	St. s.	KILPATRICK	5,046	3,647	1890	do	Atlantic.
G. W. B. Q.	St. s.	CROOK	4,126	2,703	1882	Dumbarton, Scotland	Pacific.
G. W. B. S.	St. s.	*Meade*	5,641	3,375	1874	Greenock, Scotland	Atlantic.
G. W. C. D.	St. s.	WARREN	4,243	2,500	1889	Stettin, Germany	Philippine Islands.
G. W. C. H.	St. s.	*Wright*	871	388	1887	Bowling, Scotland	Do.
G. W. C. S.	St. s.	SUMNER	3,458	2,182	1883	Hamburg, Germany	Atlantic.
G. W. D. C.	St. s.	Seward	1,275	697	1890	Seattle, Wash	Philippine Islands.
G. W. D. F.	St. s.	DIX	6,839	4,507	1892	Sunderland, England	Pacific.
G. W. D. H.	St. s.	LISCUM	1,072	696	1878	Newcastle-on-Tyne, England	Philippine Islands.
G. W. D. P.	St. s.	*Merritt*			1912	Shanghai, China	Do.
		Tugs.					
G. W. C. K.	St. s.	*Reno*	135	67	1889	Philadelphia, Pa	Atlantic.
G. W. C. L.	St. s.	SLOCUM	581	337	1898	do	Pacific.
		Steam lighters.					
G. W. C. M.	St. s.	POE	157	106	1898	Camden, N. J	Gulf of Mexico.
G. W. C. N.	St. s.	*Williams*	198	113	1875	Philadelphia, Pa	New York City.
G. W. C. Q.	St. s.	Canby	209	142	1898	Sleightsburg, N. Y	Do.
		Submarine mine planters.					
G. W. C. R.	St. s.	GENERAL HENRY J. HUNT	447	304	1904	Philadelphia, Pa	Philippine Islands.
G. W. C. S.	St. s.	GENERAL HENRY KNOX	447	304	1904	do	Do.
G. W. C. T.	St. s.	COL. GEORGE ARMISTEAD	447	304	1904	do	Pacific.
G. W. C. V.	St. s.	MAJ. SAMUEL RINGGOLD	447	304	1904	do	Do.
G. W. D. J.	St. s.	GENERAL S. M. MILLS	590	401	1909	Camden, N. J	Fort Monroe, Va.
G. W. D. K.	St. s.	GENERAL J. M. SCHOFIELD	590	401	1909	do	Atlantic and Gulf.
G. W. D. L.	St. s.	GENERAL R. T. FRANK	590	401	1909	do	Do.
G. W. D. M.	St. s.	GENERAL E. O. C. ORD	590	401	1909	Wilmington, Del	Do.
		Cable ships.					
G. W. D. B.	St. s.	Cyrus W. Field	235	146	1901	Hartford, Conn	Atlantic.
G. W. D. N.	St. s.	JOSEPH HENRY	601	409	1908	Newport News, Va	Atlantic and Gulf.

VESSELS OF THE ENGINEER DEPARTMENT, UNITED STATES ARMY, HAVING SIGNAL LETTERS.

[Steel vessels in SMALL CAPITALS, iron vessels in *italics*.]

Signal letters.	Rig.	Name.	Gross tons.	When built.	Where built.	Where employed.
G. W. M. B	Pump dredge	Charleston	517	1891	Brooklyn, N. Y	Mobile, Ala.
G. W. M. C	do	Sumter		1904	Petersburg, Va	New Orleans, La.
G. W. M. D	Suction dredge	Winyah Bay	466	1898	Wilmington, Del	Charleston Harbor, S. C.
G. W. M. F	Pump dredge	Clatsop	1,100	1908	Newport News, Va	Portland, Oreg.
G. W. M. H	Gas launch	Wah-Ta-Wah		1910	Greenport, N. Y	New York, N. Y.

LIST OF VESSELS OF THE UNITED STATES REVENUE-CUTTER SERVICE, ARRANGED ACCORDING TO SIGNAL LETTERS.

[Steel vessels in SMALL CAPITALS, iron vessels in *italics*.]

Signal letters.	Name.	Description.	Guns.	Tons.†	When built.	Where built.	Station.
G. V. B. Q.	*Guthrie*	Steamer, propeller		149	1895	Baltimore, Md.	Baltimore, Md.
G. V. B. S.	*Apache*	do	3	708	1891	do	Do.
G. V. B. T.	Hartley	do		64	1875	San Francisco, Cal.	San Francisco, Cal.
G. V. B. W.	Woodbury	do	1	500	1864	Philadelphia, Pa.	Eastport, Me.
G. V. C. D.	*Manhattan*	do	0	145	1873	Chester, Pa.	New York, N. Y.
G. V. C. L.	Rush	do	1	701	1885	Port Blakeley, Wash.	Juneau, Alaska.
G. V. C. P.	*Colfax*	Steamer, side-wheeler	0	486	1871	Camden, N. J.	Arundel Cove, Md.
G. V. D. K.	FORWARD	Steamer, propeller	1	495	1882	Wilmington, Del.	Key West, Fla.
G. V. D. L.	Penrose	Steam launch		41	1883	Bentley Manor, N. Y.	Pensacola, Fla.
G. V. D. M.	Bear	Steamer, propeller	3	1,700	1874	Greenock, Scotland	San Diego, Cal.
G. V. D. N.	*Morrill*	do	1	420	1889	Wilmington, Del.	Detroit, Mich.
G. V. D. P.	*Winona*	do	1	400	1890	do	Mobile, Ala.
G. V. D. Q.	*Hudson*	do	0	179	1893	Camden, N. J.	New York, N. Y.
G. V. D. R.	*Calumet*	do	0	170	1894	Buffalo, N. Y.	Do.
G. V. D. T.	WINDOM	do	4	670	1896	Dubuque, Iowa	Galveston, Tex.
G. V. D. W.	TYBEE	Steamer, launch		45	1895	Camden, N. J.	Savannah, Ga.
G. V. F. C.	Scout	Steamer, propeller		36	1896	Port Townsend, Wash.	Port Townsend, Wash.
G. V. F. D.	GRESHAM	do	4	1,090	1897	Cleveland, Ohio	Boston, Mass.
G. V. F. H.	GOLDEN GATE	do		240	1896	Seattle, Wash.	San Francisco, Cal.
G. V. F. J.	‡McCulloch	do	6	1,415	1898	Philadelphia, Pa.	Do.
G. V. F. K.	‡Manning	do	4	1,155	1897	Boston, Mass.	Astoria, Oreg.
G. V. F. L.	ALGONQUIN	do	5	1,181	1898	Cleveland, Ohio	San Juan, P. R.
G. V. F. M.	ONONDAGA	do	4	1,192	1898	do	Norfolk, Va.
G. V. F. P.	SEMINOLE	do	3	845	1899	Baltimore, Md.	Wilmington, N. C.
G. V. F. Q.	Thetis	do	1	1,250	1881	Dundee, Scotland	Honolulu, Hawaii.
G. V. F. R.	Alert	do		35	1907	Mobile, Ala.	Mobile, Ala.
G. V. F. S.	TUSCARORA	do	1	739	1902	Richmond, Va.	Milwaukee, Wis.
G. V. F. T.	MOHAWK	do	2	1,148	1902	do	New York, N. Y.
G. V. F. W.	WINNISIMMET	do		182	1903	Baltimore, Md.	Boston, Mass.
G. V. H. B.	MACKINAC	do		241	1903	do	Sault Ste. Marie, Mich.
G. V. H. C.	Arcata	do		138	1903	San Francisco, Cal.	Port Townsend, Wash.
G. V. H. D.	WISSAHICKON	do		194	1904	Baltimore, Md.	Philadelphia, Pa.
G. V. H. F.	ITASCA	do	15	980	1893	Elizabethport, N. J.	New London, Conn.
G. V. H. J.	PAMLICO	do	2	451	1907	Wilmington, Del.	Newbern, N. C.
G. V. H. K.	Androscoggin	do	4	1,606	1907	Tompkins Cove, N. Y.	Portland, Me.
G. V. H. L.	SENECA	do	4	1,445	1908	Newport News, Va.	Tompkinsville, N. Y.
G. V. H. M.	DAVEY	do	0	183	1908	Wilmington, Del.	New Orleans, La.
G. V. H. N.	SNOHOMISH	do	2	879	1908	do	Neah Bay, Wash.
G. V. H. P.	ACUSHNET	do	2	800	1908	Newport News, Va.	New Bedford, Mass.
G. V. H. Q.	TAHOMA	do	4	1,215	1908	Camden, N. J.	Seattle, Wash.
G. V. H. R.	YAMACRAW	do	4	1,080	1908	do	Savannah, Ga.
G. V. H. S.	UNALGA	do	3	1,181	1912	Newport News, Va.	Juneau, Alaska.
G. V. H. T.	MIAMI	do	3	1,181	1912	do	Key West, Fla.

† Displacement. ‡ Composite.

LIST OF TENDERS OF THE UNITED STATES LIGHTHOUSE SERVICE ARRANGED ACCORDING TO SIGNAL LETTERS.

[Steel vessels in SMALL CAPITALS, iron vessels in *italics*.]

Signal letters.	Name.	Class.	Gross tonnage.	Net tonnage.	Dimensions.			Indicated horse-power.	When built.	Where built.	Officers.	Men.	Station.
					Length.	Breadth.	Depth.						
					Feet.	*Feet.*	*Feet.*						
G. V. L. T.	Myrtle	St. s.	348	240	130.0	25.0	11.0	225	1872	Philadelphia, Pa	4	17	Tompkinsville, N. Y.
G. V. L. W.	Mistletoe	St. p.	352	176	153.0	26.0	9.0	370	1872	Chester, Pa	4	16	Do.
G. V. M. D.	ASPEN	St. s.	277	82	118.0	25.0	12.0	440	1906	Toledo, Ohio	4	11	Detroit, Mich.
G. V. M. J.	*Jessamine*	St. p.	257	155	146.0	24.0	10.0	350	1881	Baltimore, Md	4	16	Baltimore, Md.
G. V. M. T.	Arbutus	St. s.	400	75	145.0	25.0	11.0	360	1879	do	5	19	New Orleans, La.
G. V. M. W.	*Pansy*	St. s.	314	157	147.0	25.0	11.0	250	1878	Philadelphia, Pa	4	17	Tompkinsville, N. Y.
G. V. N. B.	*John Rodgers*	St. p.	260	.....	151.0	27.0	9.0	260	1883	Newburgh, N. Y	4	16	Do.
G. V. N. D.	OLEANDER	St. p.	344	.....	165.0	34.0	7.0	600	1903	Dubuque, Iowa	3	17	St. Louis, Mo.
G. V. N. F.	*Madroño*	St. s.	411	206	164.0	27.0	15.0	700	1885	Camden, N. J	5	18	San Francisco, Cal.
G. V. N. H.	GOLDENROD	St. p.	461	143	150.0	27.0	4.0	152	1888	Jeffersonville, Ind	5	16	Cincinnati, Ohio.
G. V. N. J.	Gardenia	St. s.	150	83	117.0	20.0	9.0	200	1879	East Deering, Me	4	11	Tompkinsville, N. Y.
G. V. N. K.	ZIZANIA	St. s.	417	331	150.0	27.0	12.0	650	1888	Baltimore, Md	5	19	Portland, Me.
G. V. N. M.	COLUMBINE	St. s.	424	212	145.0	27.0	15.0	800	1892	Cleveland, Ohio	5	18	Ketchikan, Alaska.
G. V. N. P.	LILAC	St. s.	434	212	145.0	27.0	15.0	800	1892	do	5	19	Tompkinsville, N. Y.
G. V. N. Q.	AZALEA	St. s.	500	.....	145.0	25.0	12.0	400	1891	New York, N. Y	5	19	Boston, Mass.
G. V. N. R.	AMARANTH	St. s.	744	488	150.0	28.0	14.0	672	1892	Cleveland, Ohio	5	18	Detroit, Mich.
G. V. N. S.	MAPLE	St. s	392	205	155.0	30.0	12.0	650	1893	Elizabethport, N. J.	6	22	Baltimore, Md.
G. V. N. T.	MANGROVE	St. s.	572	392	165.0	30.0	12.0	550	1897	do	6	22	Key West, Fla.
G. V. N. W.	MAYFLOWER	St. s.	572	392	155.0	30.0	12.0	650	1897	Bath, Me	6	22	Boston, Mass.
G. V. P. C.	*Marigold*	St. s.	454	252	150.0	27.0	12.0	550	1890	Wyandotte, Mich	5	18	Detroit, Mich.
G. V. P. D.	Thistle	St. s.	32	16	60.0	15.0	7.0	45	1890	Baltimore, Md	2	4	Baltimore, Md.
G. V. P. F.	Daisy	St. s.	35	12	74.0	14.0	5.0	60	1892	New Bedford, Mass.	2	4	Tompkinsville, N. Y.
G. V. P. H.	IRIS	St. s.	428	292	142.0	30.0	10.0	800	1897	Philadelphia, Pa	5	19	Philadelphia, Pa.
G. V. P. J.	*Holly*	St. p.	367	142	167.0	24.0	10.0	400	1881	Baltimore, Md	4	16	Baltimore, Md.
G. V. P. K.	Water Lily	Ga. s.	33	19	61.0	11.0	5.0	*32	1895	Morris Hts., N. Y	2	2	Charleston, S. C.
G. V. P. L.	HEATHER	St. s.	†731	.....	165.0	28.0	15.0	685	1903	Seattle, Wash	5	18	Portland, Oreg.
G. V. P. M.	LARKSPUR	St. s.	685	.....	162.0	30.0	14.0	1,137	1903	Pt. Richmond, N. Y.	6	22	Tompkinsville, N. Y.
G. V. P. N.	CROCUS	St. s.	626	.....	155.0	29.0	14.0	700	1904	Shooter Island, N. Y.	6	21	Buffalo, N. Y.
G. V. P. Q.	HYACINTH	St. s.	738	485	150.0	28.0	14.0	878	1903	Port Huron, Mich	5	18	Chicago, Ill.
G. V. P. R.	IVY	St. s.	550	.....	165.0	30.0	13.0	700	1904	Baltimore, Md	4	22	San Juan, P. R.
G. V. P. S.	JUNIPER	St. s.	84	57	90.0	18.0	8.0	290	1903	do	2	4	Baltimore, Md.
G. V. P. T.	MAGNOLIA	St. s.	550	.....	165.0	30.0	13.0	720	1904	do	6	22	New Orleans, La.
G. V. P. W.	SUMAC	St. s.	681	386	160.0	30.0	13.0	700	1903	Pt. Richmond, N. Y.	6	21	Chicago, Ill.
G. V. R. B.	SUNFLOWER	St. s.	†797	.....	163.0	31.0	15.0	900	1907	Wilmington, Del	6	22	Baltimore, Md.
G. V. R. C.	TULIP	St. s.	677	.....	174.0	30.0	16.0	1,000	1908	Camden, N. J	6	24	Tompkinsville, N. Y.
G. V. R. D.	CYPRESS	St. s.	677	300	174.0	30.0	16.0	1,000	1908	do	6	23	Charleston, S. C.
G. V. R. F.	HIBISCUS	St. s.	677	300	174.0	30.0	16.0	1,000	1908	do	6	23	Portland, Me.
G. V. R. H.	ANEMONE	St. s.	677	300	174.0	30.0	16.0	1,000	1908	do	6	23	Boston, Mass.
G. V. R. J.	MANZANITA	St. s.	677	300	174.0	30.0	16.0	1,000	1908	do	6	23	Portland, Oreg.
G. V. R. K.	SEQUOIA	St. s.	677	300	174.0	30.0	16.0	1,000	1908	do	6	23	San Francisco, Cal.
G. V. R. L.	KUKUI	St. s.	677	300	174.0	30.0	16.0	1,000	1908	do	5	23	Honolulu, Hawaii.
G. V. R. M.	ORCHID	St. s.	677	300	174.0	30.0	16.0	1,000	1908	do	6	23	Baltimore, Md.
G. V. R. N.	CAMELLIA	St. s.	183	125	106.0	24.0	10.0	285	1911	Muskegon, Mich	4	12	New Orleans, La.
G. V. R. W.	SNOWDROP	Ga. s.	32	19	61.0	11.0	5.0	*36	1896	Morris Hts., N. Y	2	2	Charleston, S. C.

† Displacement.

* Brake horsepower.

LIST OF VESSELS OF THE COAST AND GEODETIC SURVEY, ARRANGED ACCORDING TO SIGNAL LETTERS.

[Steel vessels in SMALL CAPITALS, composite vessels in *italics*.]

STEAM VESSELS.

Signal letters.	Rig.	Propulsion.	Vessel.	Displacement.	Tonnage. Gross.	Tonnage. Net.	Register length.	Register breadth.	Draft.	Indicated horse-power.	Speed.	Coal capacity.	When built.	Where built.	Accommodations. Officers.	Accommodations. Men.	Where employed.
G. V. S. C.	Sch.	St. s.	*Bache*	472	370	252	153.2	26.2	10.0	400	10.5	96	†1901	Shooter Island, N. Y.	9	40	Atlantic and Gulf.
G. V. S. J.	Sch.	St. s.	Endeavor		130	86	111.0	18.5	8.0	150	9.7	38	1862	Norfolk, Va.	6	22	Do.
G. V. S. L.	Sch.	St. s.	*Gedney*		244	174	140.0	23.8	8.4	250	9.0	60	1875	New York, N. Y.	7	28	Pacific coast.
G. V. S. P.	Sch.	St. s.	McArthur	299	220	130	115.0	20.0	12.0	250	8.5	48	1876	Mare Island, Cal.	7	27	Do.
G. V. T. Q.	Bk.	St. s.	Patterson	719	500	453	163.0	27.3	14.2	300	9.0	160	1882	Brooklyn, N. Y.	12	46	Do.
G. V. W. B.	Sch.	St. s.	Cosmos			25	52.5	12.0	4.0	55	7.0	5	1887	Mare Island, Cal.	3	6	Alaska.
G. V. W. C.	Sch.	St. s.	PATHFINDER	875	690	469	168.0	33.6	13.0	846	12.6	240	1899	Elizabeth, N. J.	15	70	Pacific coast.
G. V. W. D.	Sch.	St. s.	Taku		54	25	70.6	16.5	5.5		6.0	14	1898	San Francisco, Cal.	4	13	Alaska.
G. V. W. F.	Sch.	St. s.	*Yukon*		38	25	75.0	15.7	5.0	100	7.5	16	1898	New York, N. Y.	4	13	Do.
G. V. W. H.	Sch.	St. s.	Hydrographer	146	116	79	101.0	19.5	6.8	250	10.0	22	1901	Port Jefferson, N. Y.	5	18	Atlantic and Gulf.
G. V. W. J.	Sch.	St. s.	Explorer	450	335	228	135.0	27.0	10.0	400	10.3	85	1904	Wilmington, Del.	7	36	Pacific coast.
§G. V. W. K.	Sch.	St. s.	‡ FATHOMER	550	431		144.0	25.0	9.5	400	10.0	95	1904	Hongkong	7	41	Philippines.
‖G. V. W. L.	Sch.	St. s.	‡ Research	95	95	62	94.6	15.0	8.2	48	9.0	45	1898	do.	4	23	Do.
M. C. L. F.	Sch.	St. s.	‡ *Marinduque*	345	411	197	132.0	23.0	10.2	300	8.0	75	1901	Uraga, Japan	9	37	Do.
M. C. L. T.	Sch.	St. s.	‡ *Romblon*	345	411	198	132.0	23.0	10.2	300	8.0	75	1901	do.	9	23	Do.

SAILING VESSELS.

G. V. S. W.	Sch.	Sail.	*Drift*		156	87	76.0	19.6	10.8				1876	Baltimore, Md.	5	14	Lighthouse Board.
G. V. T. R.	Sch.	Sail.	Matchless		118	94	91.0	25.0	7.6				1859	Key West, Fla.	6	18	Atlantic and Gulf.
G. V. T. W.	Sch.	Sail.	Transit		44	21	60.0	15.0	1.8				1888	Tottenville, N. Y.	3	8	Do.

† Original hull built in 1871 at Wilmington, Del.; rebuilt in 1901 at Shooter Island, N. Y.
‡ Owned by the government of the Philippine Islands and assigned for the use of the Coast and Geodetic Survey.
§ Assigned signal letters "M. C. Q. P." by Philippine Customs Service.
‖ Assigned signal letters "M. C. Q. N." by Philippine Customs Service.

LIST OF VESSELS OF THE BUREAU OF FISHERIES, ARRANGED ACCORDING TO SIGNAL LETTERS.

[Iron vessels in *italics*.]

Signal letters.	Rig.	Name.	Gross tonnage.	Net tonnage.	Length.	Breadth.	Depth.	When built.	Where built.
					Feet.	*Feet.*	*Feet.*		
G. V. Q. B.	Steamer	*Albatross*	638	384	200.0	27.6	16.9	1882	Wilmington, Del.
G. V. Q. C.	do	*Fish Hawk*	441	205	146.6	27.0	10.9	1879	Do.
G. V. Q. F.	Schooner	Grampus	87	83	81.6	22.3	11.1	1886	Noank, Conn.
G. V. Q. H.	Steamer	Phalarope	55	27	92.0	16.0	7.4	1881	East Boston, Mass.
G. V. Q. J.	do	Curlew	50	50	79.0	20.0	3.4	1902	Rock Island Ill.
G. V. Q. K.	do	*Shearwater*	95	63	85.0	18.0	8.5	1909	Ferrysburg, Mich.

LIST OF AMERICAN MERCHANT VESSELS AND YACHTS EQUIPPED WITH RADIO APPARATUS, ARRANGED IN THE ORDER OF THEIR CALL LETTERS.

By the International Code—
ZMX—Radio apparatus.
ZMY—Report me by radiotelegraphy.

ABBREVIATIONS:

Bge.—barge.
Bk.—bark.
Ga. s.—gas screw.
Sch.—schooner.
*Sch.—schooner-barge.
St. p.—steam side-wheel.
St. s.—steam screw.
St. y.—steam yacht.
Sch. y—schooner yacht.
Shp.—ship.

[Descriptions of vessels having signal letters may be found on pp. 26–79.]

ATLANTIC AND GULF COASTS.

NOTE.—Radio call letters of American vessels on the Atlantic and Gulf in the K series are subject to revision under international agreement.

Call letters.	Rig.	Name of vessel.	Signal letters.	Call letters.	Rig.	Name of vessel.	Signal letters.	Call letters.	Rig.	Name of vessel.	Signal letters.
KAB	St. s.	Sabine	KGNS	KKP	St. s.	Proteus	KPTR	KQK	St. s.	Kershaw	KNWB
KAC	St. s.	Concho	KJHD	KKQ	St. s.	El Sud	KPGH	KQL	St. s.	Lexington	JSPT
KAD	St. s.	Denver	KRFN	KKR	St. s.	Creole	KWDR	KQM	St. s.	Merrimack	JTMH
KAF	St. s.	Colorado	JTKC	KKS	St. s.	El Siglo	KRHL	KQN	St. s.	Nantucket	KPBJ
KAG	St. s.	Rio Grande	JSDV	KKT	St. s.	El Cid	KPMH	KQO	St. s.	Ontario	KTGJ
KAH	St. s.	Nueces	KDSM	KKU	St. s.	El Mundo	LBQK	KQP	St. s.	Parthian	KDVH
KAJ	St. s.	Alamo	KBQR	KKV	St. s.	El Oriente	LBRC	KQQ	St. s.	Quantico	JWRL
KAK	St. s.	San Marcos	JVSF	KKW	St. s.	El Valle	KQTV	KQR	St. s.	Grecian	KPSF
KAM	St. s.	Comal	KDFC	KKX	St. s.	El Occidente	LBRM	KQS	St. s.	Somerset	LBVG
KAP	St. s.	Lampasas	KBNT	KKY	St. s.	El Dia	KRDQ	KQT	St. s.	Tuscan	KVSW
KAS	St. s.	San Jacinto	KSRV	KKZ	St. s.	El Rio	KPJW	KQU	St. s.	Itasca	JKTD
KAZ	St. s.	Brazos	KWJN	KMA	St. s.	Alliance	KDNC	KQV	St. s.	New Orleans	JLSC
KCA	St. s.	Coamo	KQGB	KMD	St. s.	Cristobal	KRSV	KQX	St. s.	Persian	JWNG
KCB	St. s.	Carolina	KMTB	KMH	St. s.	Panama	KNTV	KQY	St. s.	Powhatan	KLVM
KCJ	St. s.	San Juan	KPNW	KMS	St. s.	Ancon	KRNT	KQZ	St. s.	Suwannee	LBTH
KCP	St. s.	Ponce	KPJD	KMV	St. s.	Advance	KBDJ	KRB	St. s.	Governor Cobb	KVQJ
KCS	St. s.	S. V. Luckenbach	KVCF	KMX	St. s.	Colon	KPBW	KRC	St. s.	Camden	KWCG
KCT	St. s.	Harry Luckenbach	KPQT	KNA	St. s.	Dorothy Bradford	KGPQ	KRD	St. s.	Belfast	LBCQ
KCU	St. s.	Julia Luckenbach	KSCP	KNB	St. s.	Lexington	KJBV	KRJ	St. s.	Relief	KWBH
KCV	St. s.	Grayson	LCFT	KNC	St. s.	Concord	KJCV	KRL	St. p.	Louise	JCMW
KCW	St. s.	Borinquen	LCFS	KNE	St. s.	Evelyn	LCKQ	KRN	St. s.	Calvin Austin	KSNB
KCY	St. s.	Yaguez	LCJB	KNF	St. s.	Carolyn	LCMN	KRO	St. s.	Columbia	KWBD
KCZ	St. s.	Bayamon	LCJF	KNJ	St. s.	New Jersey	KSCW	KRQ	St. s.	I. J. Merritt	KPML
KDA	St. s.	Philadelphia	KCWD	KNK	St. s.	New York	KNBM	KRR	St. s.	Mills	KQSR
KDB	St. s.	Caracas	KGMT	KNL	St. s.	Nelson		KRS	St. s.	Savage	KPNM
KDM	St. s.	Maracaibo	KPLQ	KNM	St. s.	Millinocket	LBNM	KRV	St. s.	Governor Dingley	KPLG
KDZ	St. s.	Zulia	KQWV	KNQ	St. s.	Lucy Neff		KRY	St. s.	City of Baltimore	LBTG
KFA	St. s.	City of Columbus	KTBS	KNR	St. s.	Zealandia	KNLM	KRZ	St. s.	City of Norfolk	LBTM
KFB	St. s.	City of Atlanta	KTFN	KNS	St. p.	Shinnecock		KSL	St. s.	St. Louis	HSPT
KFC	St. s.	City of Macon	KSLD	KNT	St. p.	Montauk		KSM	St. s.	Philadelphia	KLPC
KFD	St. s.	City of Memphis	KRPQ	KNU	St. s.	Currier	LBRF	KSN	St. s.	New York	KLPB
KFF	St. s.	Frieda		KNW	St. s.	Wyandotte		KSO	St. s.	St. Paul	HPTS
KFH	St. s.	Herman Frasch	LBJP	KNZ	St. p.	America		KSX	St. s.	Alabama	
KFI	*Sch.	I. D. Fletcher	LBFT	KOA	St. s.	Hamilton	KNWT	KSY	St. s.	Florida	KWJF
KFJ	St. s.	City of Augusta	JVBF	KOB	St. s.	Princess Anne	KNBV	KSZ	St. s.	Virginia	
KFK	St. s.	City of Savannah	KWGQ	KOC	St. s.	Jamestown	KLVJ	KTA	St. s.	Larimer	KSML
KFP	St. s.	Nacoochee	JWVM	KOD	St. s.	Jefferson	KPCM	KTB	St. s.	Oklahoma	KWNH
KFT	St. s.	Tasco	LBHT	KOG	St. s.	Madison	LBSP	KTC	*Sch.	Shenango	KSLR
KFX	St. s.	City of St. Louis	LBKR	KOM	St. s.	Monroe	KSGN	KTD	St. s.	Ligonier	KSLC
KFY	St. s.	City of Montgomery	LBKQ	KOS	St. s.	Brunswick	JSHT	KTE	St. s.	Winifred	KNRC
KJB	St. s.	Bunker Hill	KWDT	KOV	St. s.	Olivette	KDQR	KTF	St. s.	J. M. Guffey	KRNL
KJD	St. s.	North Land	LBJT	KOW	St. s.	Mascotte	KDGQ	KTG	St. s.	Gulfoil	LCNR
KJM	St. s.	Massachusetts	KWBM	KOZ	St. s.	Miami	KNGB	KTK	St. s.	Elsegundo	
KJO	St. s.	Old Colony	KWHQ	KQA	St. s.	Alleghany	JVMG	KTM	St. s.	Eocene	LCFV
KJS	St. s.	North Star	KQVW	KQB	St. s.	Berkshire	JVNR	KTN	St. s.	Perfection	LCBV
KKA	St. s.	Antilles	KWBN	KQC	St. s.	Cretan	JWBH	KTO	St. s.	Astral	KSRN
KKB	St. s.	El Sol	LBPK	KQD	St. s.	Dorchester	KGDQ	KTP	*Sch.	S. O. Co. No. 94	KTBG
KKC	St. s.	Chalmette	JTNB	KQE	St. s.	Essex	KJLW	KTQ	St. s.	City of Everett	KMCQ
KKD	St. s.	Comus	KPSB	KQF	St. s.	Frederick	JPRK	KTT	St. s.	Paraguay	KQLB
KKL	St. s.	El Alba	KRLC	KQG	St. s.	Gloucester	KLTC	KTU	St. s.	Sun	KVWH
KKM	St. s.	Momus	KVRL	KQH	St. s.	Howard	KMHN	KTV	St. s.	Toledo	KSBT
KKN	St. s.	El Norte	KPJC	KQI	St. s.	Indian	KGVF	KTW	Sch.	Delaware Sun	KSRL
KKO	St. s.	Excelsior	JWNR	KQJ	St. s.	Juniata	KNFH	KUC	St. s.	Cuba	KQSM

List of American Merchant Vessels and Yachts Equipped With Radio Apparatus, Arranged in the Order of Their Call Letters—Continued.

ATLANTIC AND GULF COASTS—Continued.

Call letters.	Rig.	Name of vessel.	Signal letters.	Call letters.	Rig.	Name of vessel.	Signal letters.	Call letters.	Rig.	Name of vessel.	Signal letters.
KUV	St. s.	Admiral Dewey	KNRS	KWS	St. s.	Saratoga	KWDB	KXM	St. s.	Mohegan	KMRC
KUW	St. s.	Admiral Farragut	KNSW	KWV	St. s.	Vigilancia	KHSN	KXN	St. s.	New Haven	KWDL
KUX	St. s.	Admiral Schley	KNSQ	KWX	St. s.	Mexico	KVJR	KXO	St. p.	Connecticut	
KVA	St. s.	Apache	KQVN	KWY	St. s.	Monterey	KQVM	KXP	St. s.	Pequonnock	KVGT
KVB	St. s.	Arapahoe	KRBV	KWZ	St. s.	Esperanza	KQRN	KXQ	St. s.	Chester W. Chapin	
KVC	St. s.	Comanche	KMLR	KXA	St. s.	Boston	KTDG	KXR	St. s.	Richard Peck	KLGF
KVF	St. s.	Iroquois	KGCN	KXB	St. s.	City of Lowell	KLWV	KYA	St. y.	Atalanta	KVQL
KVG	St. s.	Algonquin	KHNP	KXC	St. p.	Commonwealth	KWPJ	KYC	St. y.	Corsair	KNWS
KVH	St. s.	Huron	KSDT	KXD	St. s.	Maine	KLDB	KYF	St. y.	Florence	KRMT
KVJ	St. s.	Seminole	KDNS	KXE	St. s	Mohawk	KMQC	KYH	St. y.	Aloha	LBKS
KVK	St. s.	Cherokee	KDNP	KXF	St. s.	New Hampshire	KLFC	KYK	St. y.	Kismet	KRTD
KVM	St. s.	Mohawk	KWRL	KXG	St. p.	Pilgrim	KBDV	KYL	St. y.	Lysistrata	
KVU	St. s.	Elmer A. Keeler	KTMR	KXH	St. p.	Plymouth	KHQS	KYN	St. y.	Niagara	KNHR
KVZ	St. s.	Relay		KXI	St. p.	Priscilla	KLWJ	KYO	St. y.	Noma	KRVB
KWC	St. s.	Morro Castle	KQFG	KXJ	St. p.	Providence	KTQP	KYR	Sch. y.	Karina	LBVN
KWG	St. s.	Seguranca	KHLT	KXK	St. p.	Puritan	KGJQ	KYS	Ga. y.	Sea Otter	KWDQ
KWH	St. s.	Havana	KVST	KXL	St. p.	City of Taunton		KYW	St. y.	Warrior	KVHJ

PACIFIC COAST.

WAA	St. s.	Alameda	KBML	WMN	St. s.	Enterprise	KQRD	WSJ	St. s.	John A. Hooper	
WAB	St. s.	Buckman	KRGC	WMO	St. s.	Wilhelmina	LBHF	WSN	St. s.	Centralia	KSFD
WAC	St. s.	Chicago		WNB	St. s.	California		WSO	Shp.	Coronado	KQHT
WAD	St. s.	Victoria	KNRM	WNC	St. s.	Carlos	KWRT	WSR	Shp.	Reuce	JVPM
WAE	St. s.	Edith	KQNL	WND	St. s.	Windber	KTWF	WSS	Shp.	St. Nicholas	JHDG
WAG	St. s.	Yucatan	KHNF	WNE	St. s	Nushagak	KTCB	WSU	St. s.	Fearless	
WAH	St. s.	Dora		WNG	St. s.	George W. Fenwick	KWLS	WSV	St. s.	Sea Rover	KSBH
WAI	St. s.	Latouche	LBQM	WNH	St. s.	Lewis Luckenbach	KSTB	WSW	St. s.	Willamette	LCDV
WAJ	St. s.	Jefferson	KSTP	WNI	St. s.	Leelanaw	KNGR	WSX	St. s.	Klamath	LBGP
WAL	St. s.	Santa Ana	KPRF	WNJ	St. s.	Navajo	LBVC	WSY	St. s.	Yosemite	KVFM
WAN	St. s.	Northwestern	KGVM	WNK	St. s.	Al-Ki	KCJT	WTB	St. s.	Argyll	KQGP
WAO	St. s.	Dirigo	KNGW	WNL	Bk.	Diamond Head	KPWH	WTC	St. s.	Lansing	KSVF
WAR	St. s.	Cordova	LCHP	WNN	St. s.	Corwin		WTD	St. s.	Oleum	KQMJ
WAS	St. s.	Admiral Sampson	KNSB	WNO	St. s.	A. G. Lindsay		WTE	St. s.	Roma	KRTC
WAU	St. s.	Dolphin	KLHD	WNP	St. s.	Pleiades	KPSL	WTF	St. s.	Santa Maria	KRJH
WAV	St. s.	Seward	KWHD	WNS	St. s.	Kvichak	KPSM	WTG	St. s.	Santa Rita	KRPL
WAW	St. s.	Watson	KRGF	WNV	St. s.	Portland	KQFP	WTH	St. s.	Washtenaw	KMFJ
WBG	St. s.	Iroquois	KVSB	WNW	St. s.	San Ramon		WTI	St. s.	Catania	KNLC
WBH	St. s.	Chippewa	KVRW	WNX	St. s.	Northland	KTDR	WTK	St. s.	J. A Chanslor	LBJN
WBK	St. s.	Breakwater	JTRS	WNY	St. s.	St. Helens	KWGT	WTL	St s.	Rosecrans	KNTC
WBM	St. s.	Redondo	KRPW	WNZ	St. s.	Vanguard	KTMJ	WTM	St. s.	W. S. Porter	KVRD
WBO	St. s.	Nann Smith	KWLJ	WPA	St. s.	Santa Cruz	JBWH	WTN	St. s.	Wm. F. Herrin	LBTD
WBP	St. s.	Hermosa	KRPV	WPB	St. s.	Tyee Junior		WTS	St. s.	Col. E. L. Drake	KSJN
WBR	St. s.	Bertha	KPCW	WPC	St. s.	Tyee		WTT	St. s.	Atlas	KNTW
WBS	St. s.	Yukon	KNMV	WPE	St. s.	Tatoosh		WTU	*Sch.	S. O. Co. No. 91	KSBP
WBV	St. s.	Cabrillo	KTFD	WPF	St. s.	Fearless		WTV	St. s.	Captain A. F. Lucas	KTNW
WBZ	Bge.	Glory of the Seas		WPG	St. s.	Goliah	KWLP	WTW	St. s.	Maverick	KHBS
WGA	St. s.	City of Seattle	KHLJ	WPK	St. s.	Kingfisher	KRWC	WTX	St. s.	Asuncion	KQLW
WGD	St. s.	Delhi	KVPJ	WPQ	St. s.	Zapora		WTY	*Sch.	S. O. Co. No. 98	KSCL
WGE	St. s.	Spokane	KRLV	WPS	St. s.	Starr	LCPF	WTZ	*Sch.	S. O. Co. No. 95	KTDJ
WGL	St. s.	State of California	JTGP	WPX	St. s.	Oneonta		WUH	St. s.	Whittier	KSJL
WGQ	St. s.	City of Puebla	JVRN	WPY	St. s.	Wallula		WWA	St. s.	China	KNLT
WGS	St. s.	Senator	KNJF	WPZ	Ga. s	Joseph Pulitzer		WWB	St. s.	Beaver	LBHN
WGU	St. s.	Umatilla	JVKF	WQC	St. s.	Camino	LCND	WWD	St. s.	Bear	LBHM
WGV	St. s.	Governor	KWFN	WQG	St. s.	Greenwood		WWE	St. s.	Manchuria	KSWC
WGW	St. s.	President	KVTF	WRF	St. s.	Fifield	KWQP	WWF	St. s.	City of Para	JSWK
WGX	St. s.	Queen	JVWG	WRH	St. s.	Harvard	KWGD	WWG	St. s.	City of Sydney	JRMP
WGY	St. s.	City of Topeka	KCPL	WRK	St. s.	Falcon	KWPF	WWH	St. s.	Newport	JTVP
WHC	St. s.	Columbia	LCMQ	WRM	St. s.	Riverside	KWPM	WWI	St. s.	Pennsylvania	JMQL
WHI	St. s.	Sonoma	KQLV	WRN	St. s.	Nome City	KPVF	WWJ	St. s.	Peru	KLJD
WHJ	St. s.	Sierra	KQHP	WRR	St. s.	Roanoke	JVTN	WWK	St. s.	Korea	KRNC
WHK	St. s.	Mariposa	KBGT	WRS	St. s.	Santa Clara	KQGC	WWL	St. s.	San Jose	JWDV
WHL	St. s.	Ventura	KQML	WRT	St. s.	Geo. W. Elder	JPHT	WWM	St. s.	San Juan	JWHL
WHN	St. s.	Hanalei	KQNW	WRU	St. s.	F. A. Kilburn	KSVR	WWN	St. s.	Mongolia	KSTH
WHW	St. s.	Mackinaw	KLBC	WRV	St. s.	Alliance	KMVD	WWO	St. s.	Acapulco	JMBP
WHX	St. s.	Humboldt	KMWP	WRY	St. s.	Yale	KWBR	WWP	St. s.	City of Panama	JNTF
WKH	St. s.	Honolulan	LBQT	WSB	St. s.	Francis H. Leggett	KSHC	WWQ	St. s.	Aztec	KPWD
WMI	St. s.	Minnesota	KTDS	WSC	St. s.	J. B. Stetson	KVDP	WWR	St. s.	Rose City	KGTR
WMK	St. s.	Hyades	KPVW	WSD	St. s.	Stanley Dollar	KWNM	WWS	St. s.	Kansas City	KGRV
WML	St. s.	Lurline	KWMR	WSG	St. s.	Norwood	KTLB	WWU	St. s.	Siberia	KRWG
WMM	St. s.	Hilonian	KVFD	WSH	St. s.	Chehalis	KQSP				

LIST OF AMERICAN MERCHANT VESSELS AND YACHTS EQUIPPED WITH RADIO APPARATUS, ARRANGED IN THE ORDER OF THEIR CALL LETTERS.

By the International Code—
ZMX—Radio apparatus.
ZMY—Report me by radiotelegraphy.

ABBREVIATIONS:

Bge.—barge.
Bk.—bark.
Ga. s.—gas screw.
Sch.—schooner.
*Sch.—schooner-barge.
St. p.—steam side-wheel.
St. s.—steam screw.
St. y.—steam yacht.
Sch. y—schooner yacht.
Shp.—ship.

[Descriptions of vessels having signal letters may be found on pp. 26–79.]

ATLANTIC AND GULF COASTS.

NOTE.—Radio call letters of American vessels on the Atlantic and Gulf in the K series are subject to revision under international agreement.

Call letters.	Rig.	Name of vessel.	Signal letters.	Call letters.	Rig.	Name of vessel.	Signal letters.	Call letters.	Rig.	Name of vessel.	Signal letters.
KAB	St. s.	Sabine	KGNS	KKP	St. s.	Proteus	KPTR	KQK	St. s.	Kershaw	KNWB
KAC	St. s.	Concho	KJHD	KKQ	St. s.	El Sud	KPGH	KQL	St. s.	Lexington	JSPT
KAD	St. s.	Denver	KRFN	KKR	St. s.	Creole	KWDR	KQM	St. s.	Merrimack	JTMH
KAF	St. s.	Colorado	JTKC	KKS	St. s.	El Siglo	KRHL	KQN	St. s.	Nantucket	KPBJ
KAG	St. s.	Rio Grande	JSDV	KKT	St. s.	El Cid	KPMH	KQO	St. s.	Ontario	KTGJ
KAH	St. s.	Nueces	KDSM	KKU	St. s.	El Mundo	LBQK	KQP	St. s.	Parthian	KDVH
KAJ	St. s.	Alamo	KBQR	KKV	St. s.	El Oriente	LBRC	KQQ	St. s.	Quantico	JWRL
KAK	St. s.	San Marcos	JVSF	KKW	St. s.	El Valle	KQTV	KQR	St. s.	Grecian	KPSF
KAM	St. s.	Comal	KDFC	KKX	St. s.	El Occidente	LBRM	KQS	St. s.	Somerset	LBVG
KAP	St. s.	Lampasas	KBNT	KKY	St. s.	El Dia	KRDQ	KQT	St. s.	Tuscan	KVSW
KAS	St. s.	San Jacinto	KSRV	KKZ	St. s.	El Rio	KPJW	KQU	St. s.	Itasca	JKTD
KAZ	St. s.	Brazos	KWJN	KMA	St. s.	Allianca	KDNC	KQV	St. s.	New Orleans	JLSC
KCA	St. s.	Coamo	KQGB	KMD	St. s.	Cristobal	KRSV	KQX	St. s.	Persian	JWNG
KCB	St. s.	Carolina	KMTB	KMH	St. s.	Panama	KNTV	KQY	St. s.	Powhatan	KLVM
KCJ	St. s.	San Juan	KPNW	KMS	St. s.	Ancon	KRNT	KQZ	St. s.	Suwannee	LBTH
KCP	St. s.	Ponce	KPJD	KMV	St. s.	Advance	KBDJ	KRB	St. s.	Governor Cobb	KVQJ
KCS	St. s.	S. V. Luckenbach	KVCF	KMX	St. s.	Colon	KPBW	KRC	St. s.	Camden	KWCG
KCT	St. s.	Harry Luckenbach	KPQT	KNA	St. s.	Dorothy Bradford	KGPQ	KRD	St. s.	Belfast	LBCQ
KCU	St. s.	Julia Luckenbach	KSCP	KNB	St. s.	Lexington	KJBV	KRJ	St. s.	Relief	KWBH
KCV	St. s.	Grayson	LCFT	KNC	St. s.	Concord	KJCV	KRL	St. p.	Louise	JCMW
KCW	St. s.	Borinquen	LCFS	KNE	St. s.	Evelyn	LCKQ	KRN	St. s.	Calvin Austin	KSNB
KCY	St. s.	Yaguez	LCJB	KNF	St. s.	Carolyn	LCMN	KRO	St. s.	Columbia	KWBD
KCZ	St. s.	Bayamon	LCJF	KNJ	St. s.	New Jersey	KSCW	KRQ	St. s.	I. J. Merritt	KPML
KDA	St. s.	Philadelphia	KCWD	KNK	St. s.	New York	KNBM	KRR	St. s.	Mills	KQSR
KDB	St. s.	Caracas	KGMT	KNL	St. s.	Nelson		KRS	St. s.	Savage	KPNM
KDM	St. s.	Maracaibo	KPLQ	KNM	St. s.	Millinocket	LBNM	KRV	St. s.	Governor Dingley	KPLG
KDZ	St. s.	Zulia	KQWV	KNQ	St. s.	Lucy Neff		KRY	St. s.	City of Baltimore	LBTG
KFA	St. s.	City of Columbus	KTBS	KNR	St. s.	Zealandia	KNLM	KRZ	St. s.	City of Norfolk	LBTM
KFB	St. s.	City of Atlanta	KTFN	KNS	St. p.	Shinnecock		KSL	St. s.	St. Louis	HSPT
KFC	St. s.	City of Macon	KSLD	KNT	St. p.	Montauk		KSM	St. s.	Philadelphia	KLPC
KFD	St. s.	City of Memphis	KRPQ	KNU	St. s.	Currier	LBRF	KSN	St. s.	New York	KLPB
KFF	St. s.	Frieda		KNW	St. s.	Wyandotte		KSO	St. s.	St. Paul	HPTS
KFH	St. s.	Herman Frasch	LBJP	KNZ	St. p.	America		KSX	St. s.	Alabama	
KFI	*Sch.	I. D. Fletcher	LBFT	KOA	St. s.	Hamilton	KNWT	KSY	St. s.	Florida	KWJF
KFJ	St. s.	City of Augusta	JVBF	KOB	St. s.	Princess Anne	KNBV	KSZ	St. s.	Virginia	
KFK	St. s.	City of Savannah	KWGQ	KOC	St. s.	Jamestown	KLVJ	KTA	St. s.	Larimer	KSML
KFP	St. s.	Nacoochee	JWVM	KOD	St. s.	Jefferson	KPCM	KTB	St. s.	Oklahoma	KWNH
KFT	St. s.	Tasco	LBHT	KOG	St. s.	Madison	LBSP	KTC	*Sch.	Shenango	KSLR
KFX	St. s.	City of St. Louis	LBKR	KOM	St. s.	Monroe	KSGN	KTD	St. s.	Ligonier	KSLC
KFY	St. s.	City of Montgomery	LBKQ	KOS	St. s.	Brunswick	JSHT	KTE	St. s.	Winifred	KNRC
KJB	St. s.	Bunker Hill	KWDT	KOV	St. s.	Olivette	KDQR	KTF	St. s.	J. M. Guffey	KRNL
KJD	St. s.	North Land	LBJT	KOW	St. s.	Mascotte	KDGQ	KTG	St. s.	Gulfoil	LCNR
KJM	St. s.	Massachusetts	KWBM	KOZ	St. s.	Miami	KNGB	KTK	St. s.	Elsegundo	
KJO	St. s.	Old Colony	KWHQ	KQA	St. s.	Alleghany	JVMG	KTM	St. s.	Eocene	LCFV
KJS	St. s.	North Star	KQVW	KQB	St. s.	Berkshire	JVNR	KTN	St. s.	Perfection	LCBV
KKA	St. s.	Antilles	KWBN	KQC	St. s.	Cretan	JWBH	KTO	St. s.	Astral	KSRN
KKB	St. s.	El Sol	LBPK	KQD	St. s.	Dorchester	KGDQ	KTP	*Sch.	S. O. Co. No. 94	KTBG
KKC	St. s.	Chalmette	JTNB	KQE	St. s.	Essex	KJLW	KTQ	St. s.	City of Everett	KMCQ
KKD	St. s.	Comus	KPSB	KQF	St. s.	Frederick	JPRK	KTT	St. s.	Paraguay	KQLB
KKL	St. s.	El Alba	KRLC	KQG	St. s.	Gloucester	KLTC	KTU	St. s.	Sun	KVWH
KKM	St. s.	Momus	KVRL	KQH	St. s.	Howard	KMHN	KTV	St. s.	Toledo	KSBT
KKN	St. s.	El Norte	KPJC	KQI	St. s.	Indian	KGVF	KTW	Sch.	Delaware Sun	KSRL
KKO	St. s.	Excelsior	JWNR	KQJ	St. s.	Juniata	KNFH	KUC	St. s.	Cuba	KQSM

List of American Merchant Vessels and Yachts Equipped With Radio Apparatus, Arranged in the Order of Their Call Letters—Continued.

ATLANTIC AND GULF COASTS—Continued.

Call letters.	Rig.	Name of vessel.	Signal letters.	Call letters.	Rig.	Name of vessel.	Signal letters.	Call letters.	Rig.	Name of vessel.	Signal letters.
KUV	St. s.	Admiral Dewey	KNRS	KWS	St. s.	Saratoga	KWDB	KXM	St. s.	Mohegan	KMRC
KUW	St. s.	Admiral Farragut	KNSW	KWV	St. s.	Vigilancia	KHSN	KXN	St. s.	New Haven	KWDL
KUX	St. s.	Admiral Schley	KNSQ	KWX	St. s.	Mexico	KVJR	KXO	St. p.	Connecticut	
KVA	St. s.	Apache	KQVN	KWY	St. s.	Monterey	KQVM	KXP	St. s.	Pequonnock	KVGT
KVB	St. s.	Arapahoe	KRBV	KWZ	St. s.	Esperanza	KQRN	KXQ	St. s.	Chester W. Chapin	
KVC	St. s.	Comanche	KMLR	KXA	St. s.	Boston	KTDG	KXR	St. s.	Richard Peck	KLGF
KVF	St. s.	Iroquois	KGCN	KXB	St. s.	City of Lowell	KLWV	KYA	St. y.	Atalanta	KVQL
KVG	St. s.	Algonquin	KHNP	KXC	St. p.	Commonwealth	KWPJ	KYC	St. y.	Corsair	KNWS
KVH	St. s.	Huron	KSDT	KXD	St. s.	Maine	KLDB	KYF	St. y.	Florence	KRMT
KVJ	St. s.	Seminole	KDNS	KXE	St. s	Mohawk	KMQC	KYH	St. y.	Aloha	LBKS
KVK	St. s.	Cherokee	KDNP	KXF	St. s.	New Hampshire	KLFC	KYK	St. y.	Kismet	KRTD
KVM	St. s.	Mohawk	KWRL	KXG	St. p.	Pilgrim	KBDV	KYL	St. y.	Lysistrata	
KVU	St. s.	Elmer A. Keeler	KTMR	KXH	St. p.	Plymouth	KHQS	KYN	St. y.	Niagara	KNHR
KVZ	St. s.	Relay		KXI	St. p.	Priscilla	KLWJ	KYO	St. y.	Noma	KRVB
KWC	St. s.	Morro Castle	KQFG	KXJ	St. p.	Providence	KTQP	KYR	Sch. y.	Karina	LBVN
KWG	St. s.	Seguranca	KHLT	KXK	St. p.	Puritan	KGJQ	KYS	Ga. y.	Sea Otter	KWDQ
KWH	St. s.	Havana	KVST	KXL	St. p.	City of Taunton		KYW	St. y.	Warrior	KVHJ

PACIFIC COAST.

WAA	St. s.	Alameda	KBML	WMN	St. s.	Enterprise	KQRD	WSJ	St. s.	John A. Hooper	
WAB	St. s.	Buckman	KRGC	WMO	St. s.	Wilhelmina	LBHF	WSN	St. s.	Centralia	KSFD
WAC	St. s.	Chicago		WNB	St. s.	California		WSO	Shp.	Coronado	KQHT
WAD	St. s.	Victoria	KNRM	WNC	St. s.	Carlos	KWRT	WSR	Shp.	Reuce	JVPM
WAE	St. s.	Edith	KQNL	WND	St. s.	Windber	KTWF	WSS	Shp.	St. Nicholas	JHDG
WAG	St. s.	Yucatan	KHNF	WNE	St. s	Nushagak	KTCB	WSU	St. s.	Fearless	
WAH	St. s.	Dora		WNG	St. s.	George W. Fenwick	KWLS	WSV	St. s.	Sea Rover	KSBH
WAI	St. s.	Latouche	LBQM	WNH	St. s.	Lewis Luckenbach	KSTB	WSW	St. s.	Willamette	LCDV
WAJ	St. s.	Jefferson	KSTP	WNI	St. s.	Leelanaw	KNGR	WSX	St. s.	Klamath	LBGP
WAL	St. s.	Santa Ana	KPRF	WNJ	St. s.	Navajo	LBVC	WSY	St. s.	Yosemite	KVFM
WAN	St. s.	Northwestern	KGVM	WNK	St. s.	Al-Ki	KCJT	WTB	St. s.	Argyll	KQGP
WAO	St. s.	Dirigo	KNGW	WNL	Bk.	Diamond Head	KPWH	WTC	St. s.	Lansing	KSVF
WAR	St. s.	Cordova	LCHP	WNN	St. s.	Corwin		WTD	St. s.	Oleum	KQMJ
WAS	St. s.	Admiral Sampson	KNSB	WNO	St. s.	A. G. Lindsay		WTE	St. s.	Roma	KRTC
WAU	St. s.	Dolphin	KLHD	WNP	St. s.	Pleiades	KPSL	WTF	St. s.	Santa Maria	KRJH
WAV	St. s.	Seward	KWHD	WNS	St. s.	Kvichak	KPSM	WTG	St. s.	Santa Rita	KRPL
WAW	St. s.	Watson	KRGF	WNV	St. s.	Portland	KQFP	WTH	St. s.	Washtenaw	KMFJ
WBG	St. s.	Iroquois	KVSB	WNW	St. s.	San Ramon		WTI	St. s.	Catania	KNLC
WBH	St. s.	Chippewa	KVRW	WNX	St. s.	Northland	KTDR	WTK	St. s.	J. A Chanslor	LBJN
WBK	St. s.	Breakwater	JTRS	WNY	St. s.	St. Helens	KWGT	WTL	St s.	Rosecrans	KNTC
WBM	St. s.	Redondo	KRPW	WNZ	St. s.	Vanguard	KTMJ	WTM	St. s.	W. S. Porter	KVRD
WBO	St. s.	Nann Smith	KWLJ	WPA	St. s.	Santa Cruz	JBWH	WTN	St. s.	Wm. F. Herrin	LBTD
WBP	St. s.	Hermosa	KRPV	WPB	St. s.	Tyee Junior		WTS	St. s.	Col. E. L. Drake	KSJN
WBR	St. s.	Bertha	KPCW	WPC	St. s.	Tyee		WTT	St. s.	Atlas	KNTW
WBS	St. s.	Yukon	KNMV	WPE	St. s.	Tatoosh		WTU	*Sch.	S. O. Co. No. 91	KSBP
WBV	St. s.	Cabrillo	KTFD	WPF	St. s.	Fearless		WTV	St. s.	Captain A. F. Lucas	KTNW
WBZ	Bge.	Glory of the Seas		WPG	St. s.	Goliah	KWLP	WTW	St. s.	Maverick	KHBS
WGA	St. s.	City of Seattle	KHLJ	WPK	St. s.	Kingfisher	KRWC	WTX	St. s.	Asuncion	KQLW
WGD	St. s.	Delhi	KVPJ	WPQ	St. s.	Zapora		WTY	*Sch.	S. O. Co. No. 98	KSCL
WGE	St. s.	Spokane	KRLV	WPS	St. s.	Starr	LCPF	WTZ	*Sch.	S. O. Co. No. 95	KTDJ
WGL	St. s.	State of California	JTGP	WPX	St. s.	Oneonta		WUH	St. s.	Whittier	KSJL
WGQ	St. s.	City of Puebla	JVRN	WPY	St. s.	Wallula		WWA	St. s.	China	KNLT
WGS	St. s.	Senator	KNJF	WPZ	Ga. s	Joseph Pulitzer		WWB	St. s.	Beaver	LBHN
WGU	St. s.	Umatilla	JVKF	WQC	St. s.	Camino	LCND	WWD	St. s.	Bear	LBHM
WGV	St. s.	Governor	KWFN	WQG	St. s.	Greenwood		WWE	St. s.	Manchuria	KSWC
WGW	St. s.	President	KVTF	WRF	St. s.	Fifield	KWQP	WWF	St. s.	City of Para	JSWK
WGX	St. s.	Queen	JVWG	WRH	St. s.	Harvard	KWGD	WWG	St. s.	City of Sydney	JRMP
WGY	St. s.	City of Topeka	KCPL	WRK	St. s.	Falcon	KWPF	WWH	St. s.	Newport	JTVP
WHC	St. s.	Columbia	LCMQ	WRM	St. s.	Riverside	KWPM	WWI	St. s.	Pennsylvania	JMQL
WHI	St. s.	Sonoma	KQLV	WRN	St. s.	Nome City	KPVF	WWJ	St. s.	Peru	KLJD
WHJ	St. s.	Sierra	KQHP	WRR	St. s.	Roanoke	JVTN	WWK	St. s.	Korea	KRNC
WHK	St. s.	Mariposa	KBGT	WRS	St. s.	Santa Clara	KQGC	WWL	St. s.	San Jose	JWDV
WHL	St. s.	Ventura	KQML	WRT	St. s.	Geo. W. Elder	JPHT	WWM	St. s.	San Juan	JWHL
WHN	St. s.	Hanalei	KQNW	WRU	St. s.	F. A. Kilburn	KSVR	WWN	St. s.	Mongolia	KSTH
WHW	St. s.	Mackinaw	KLBC	WRV	St. s.	Alliance	KMVD	WWO	St. s.	Acapulco	JMBP
WHX	St. s.	Humboldt	KMWP	WRY	St. s.	Yale	KWBR	WWP	St. s.	City of Panama	JNTF
WKH	St. s.	Honolulan	LBQT	WSB	St. s.	Francis H. Leggett	KSHC	WWQ	St. s.	Azteo	KPWD
WMI	St. s.	Minnesota	KTDS	WSC	St. s.	J. B. Stetson	KVDP	WWR	St. s.	Rose City	KGTR
WMK	St. s.	Hyades	KPVW	WSD	St. s.	Stanley Dollar	KWNM	WWS	St. s.	Kansas City	KGRV
WML	St. s.	Lurline	KWMR	WSG	St. s.	Norwood	KTLB	WWU	St. s.	Siberia	KRWG
WMM	St. s.	Hilonian	KVFD	WSH	St. s.	Chehalis	KQSP				

LIST OF AMERICAN MERCHANT VESSELS AND YACHTS EQUIPPED WITH RADIO APPARATUS, ARRANGED IN THE ORDER OF THE NAMES OF THE VESSELS.

By the International Code—
ZMX—Radio apparatus.
ZMY—Report me by radiotelegraphy.

ABBREVIATIONS:

Bge.—barge.
Bk.—bark.
Ga. s.—gas screw.
Sch.—schooner.
*Sch.—schooner-barge.
St. p.—steam side-wheel.
St. s.—steam screw.
St. y.—steam yacht.
Sch. y.—schooner yacht.
Shp.—ship.

[Descriptions of vessels having signal letters may be found on pp. 26-79.]

NOTE.—Radio call letters of American vessels on the Atlantic and Gulf in the K series are subject to revision under international agreement.

Call letters.	Rig.	Name of vessel.	Signal letters.	Call letters.	Rig.	Name of vessel.	Signal letters.	Call letters.	Rig.	Name of vessel.	Signal letters.
WNO	St. s.	A. G. Lindsay		KFB	St. s.	City of Atlanta	KTFN	KKS	St. s.	El Siglo	KRHL
WWO	St. s.	Acapulco	JMBP	KFJ	St. s.	City of Augusta	JVBF	KKB	St. s.	El Sol	LBPK
KUV	St. s.	Admiral Dewey	KNRS	KRY	St. s.	City of Baltimore	LBTG	KKQ	St. s.	El Sud	KPGH
KUW	St. s.	Admiral Farragut	KNSW	KFA	St. s.	City of Columbus	KTBS	KKW	St. s.	El Valle	KQTV
WAS	St. s.	Admiral Sampson	KNSB	KTQ	St. s.	City of Everett	KMCQ	KVU	St. s.	Elmer A. Keeler	KTMR
KUX	St. s.	Admiral Schley	KNSQ	KXB	St. s.	City of Lowell	KLWV	KTK	St. s.	Elsegundo	
KMV	St. s.	Advance	KBDJ	KFC	St. s.	City of Macon	KSLD	WMN	St. s.	Enterprise	KQRD
KSX	St. s.	Alabama		KFD	St. s.	City of Memphis	KRPQ	KTM	St. s.	Eocene	LCFV
WAA	St. s.	Alameda	KBML	KFY	St. s.	City of Montgomery	LBKQ	KWZ	St. s.	Esperanza	KQRN
KAJ	St. s.	Alamo	KBQR	KRZ	St. s.	City of Norfolk	LBTM	KQE	St. s.	Essex	KJLW
KVG	St. s.	Algonquin	KHNP	WWP	St. s.	City of Panama	JNTF	KNE	St. s.	Evelyn	LCKQ
WNK	St. s.	Al-Ki	KCJT	WWF	St. s.	City of Para	JSWK	KKO	St. s.	Excelsior	JWNR
KQA	St. s.	Alleghany	JVMG	WGQ	St. s.	City of Puebla	JVRN	WRU	St. s.	F. A. Kilburn	KSVR
KMA	St. s.	Alliance	KDNC	KFX	St. s.	City of St. Louis	LBKR	WRK	St. s.	Falcon	KWPF
WRV	St. s.	Alliance	KMVD	KFK	St. s.	City of Savannah	KWGQ	WSU	St. s.	Fearless	
KYH	St. y.	Aloha	LBKS	WGA	St. s.	City of Seattle	KHLJ	WPF	St. s.	Fearless	
KNZ	St. p.	America		WWG	St. s.	City of Sydney	JRMP	WRF	St. s.	Fifield	KWQP
KMS	St. s.	Ancon	KRNT	KXL	St. p.	City of Taunton		KYF	St. y.	Florence	KRMT
KKA	St. s.	Antilles	KWBN	WGY	St. s.	City of Topeka	KCPL	KSY	St. s.	Florida	KWJF
KVA	St. s.	Apache	KQVN	KCA	St. s.	Coamo	KQGB	WSB	St. s.	Francis H. Leggett	KSHC
KVB	St. s.	Arapahoe	KRBV	KMX	St. s.	Colon	KPBW	KQF	St. s.	Frederick	JPRK
WTB	St. s.	Argyll	KQGP	WTS	St. s.	Col. E. L. Drake	KSJN	KFF	St. s.	Frieda	
KTO	St. s.	Astral	KSRN	KAF	St. s.	Colorado	JTKC	WRT	St. s.	Geo. W. Elder	JPHT
WTX	St. s.	Asuncion	KQLW	KRO	St. s.	Columbia	KWBD	WNG	St. s.	George W. Fenwick	KWLS
KYA	St. y.	Atalanta	KVQL	WHC	St. s.	Columbia	LCMQ	WBZ	Bge.	Glory of the Seas	
WTT	St. s.	Atlas	KNTW	KAM	St. s.	Comal	KDFC	KQG	St. s.	Gloucester	KLTC
WWQ	St. s.	Aztec	KPWD	KVC	St. s.	Comanche	KMLR	WPG	St. s.	Goliah	KWLP
KCZ	St. s.	Bayamon	LCJF	KXC	St. p.	Commonwealth	KWPJ	WGV	St. s.	Governor	KWFN
WWD	St. s.	Bear	LBHM	KKD	St. s.	Comus	KPSB	KRB	St. s.	Governor Cobb	KVQJ
WWB	St. s.	Beaver	LBHN	KAC	St. s.	Concho	KJHD	KRV	St. s.	Governor Dingley	KPLG
KRD	St. s.	Belfast	LBCQ	KNC	St. s.	Concord	KJCV	KCV	St. s.	Grayson	LCFT
KQB	St. s.	Berkshire	JVNR	KXO	St. p.	Connecticut		KQR	St. s.	Grecian	KPSF
WBR	St. s.	Bertha	KPCW	WAR	St. s.	Cordova	LCHP	WQG	St. s.	Greenwood	
KCW	St. s.	Borinquen	LCFS	WSO	St. s.	Coronado	KQHT	KTG	St. s.	Gulfoil	LCNR
KXA	St. s.	Boston	KTDG	KYC	St. y	Corsair	KNWS	KOA	St. s.	Hamilton	KNWT
KAZ	St. s.	Brazos	KWJN	WNN	St. s.	Corwin		WHN	St. s.	Hanalei	KQNW
WBK	St. s.	Breakwater	JTRS	KKR	St. s.	Creole	KWDR	KCT	St. s.	Harry Luckenbach	KPQT
KOS	St. s.	Brunswick	JSHT	KQC	St. s.	Cretan	JWBH	WRH	St. s.	Harvard	KWGD
WAB	St. s.	Buckman	KRGC	KMD	St. s.	Cristobal	KRSV	KWH	St. s.	Havana	KVST
KJB	St. s.	Bunker Hill	KWDT	KUC	St. s.	Cuba	KQSM	KFH	St. s.	Herman Frash	LBJP
WBV	St. s.	Cabrillo	KTFD	KNU	St. s.	Currier	LBRF	WBP	St. s.	Hermosa	KRPV
WNB	St. s.	California		KTW	Sch.	Delaware Sun	KSRL	WMM	St. s.	Hilonian	KVFD
KRN	St. s.	Calvin Austin	KSNB	WGD	St. s.	Delhi	KVPJ	WKH	St. s.	Honolulan	LBQT
KRC	St. s.	Camden	KWCG	KAD	St. s.	Denver	KRFN	KQH	St. s.	Howard	KMHN
WQC	St. s.	Camino	LCND	WNL	Bk.	Diamond Head	KPWH	WHX	St. s.	Humboldt	KMWP
WTV	St. s.	Captain A. F. Lucas	KTNW	WAO	St. s.	Dirigo	KNGW	KVH	St. s.	Huron	KSDT
KDB	St. s.	Caracas	KGMT	WAU	St. s.	Dolphin	KLHD	WMK	St. s.	Hyades	KPVW
WNC	St. s.	Carlos	KWRT	WAH	St. s.	Dora		KFI	*Sch.	I. D. Fletcher	LBFT
KCB	St. s.	Carolina	KMTB	KQD	St. s.	Dorchester	KGDQ	KRQ	St. s.	I. J. Merritt	KPML
KNF	St. s.	Carolyn	LCMN	KNA	St. s.	Dorothy Bradford	KGPQ	KQI	St. s.	Indian	KGVF
WTI	St. s.	Catania	KNLC	WAE	St. s.	Edith	KQNL	KVF	St. s.	Iroquois	KGCN
WSN	St. s.	Centralia	KSFD	KKL	St. s.	El Alba	KRLC	WBG	St. s.	Iroquois	KVSB
KKC	St. s.	Chalmette	JTNB	KKT	St. s.	El Cid	KPMH	KQU	St. s.	Itasca	JKTD
WSH	St. s.	Chehalis	KQSP	KKY	St. s.	El Dia	KRDQ	WTK	St. s.	J. A. Chanslor	LBJN
KVK	St. s.	Cherokee	KDNP	KKU	St. s.	El Mundo	LBQK	WSC	St. s.	J. B. Stetson	KVDP
KXQ	St. s.	Chester W. Chapin		KKN	St. s.	El Norte	KPJC	KTF	St. s.	J. M. Guffey	KRNL
WAC	St. s.	Chicago		KKX	St. s.	El Occidente	LBRM	KOC	St. s.	Jamestown	KLVJ
WWA	St. s.	China	KNLT	KKV	St. s.	El Oriente	LBRC	KOD	St. s.	Jefferson	KPCM
WBH	St. s.	Chippewa	KVRW	KKZ	St. s.	El Rio	KPJW	WAJ	St. s.	Jefferson	KSTP

List of American Merchant Vessels and Yachts Equipped with Radio Apparatus, Arranged in the Order of the Names of the Vessels—Continued.

Call letters.	Rig.	Name of vessel.	Signal letters.	Call letters.	Rig.	Name of vessel.	Signal letters.	Call letters.	Rig.	Name of vessel.	Signal letters.
WSJ	St. s.	John A. Hooper		KYO	St. y.	Noma	KRVB	KCJ	St. s.	San Juan	KPNW
WPZ	Ga. s.	Joseph Pulitzer		WRN	St. s.	Nome City	KPVF	WWM	St. s.	San Juan	JWHL
KCU	St. s.	Julia Luckenbach	KSCP	WNX	St. s.	Northland	KTDR	KAK	St. s.	San Marcos	JVSF
KQJ	St. s.	Juniata	KNFH	KJD	St. s.	North Land	LBJT	WNW	St. s.	San Ramon	
WWS	St. s.	Kansas City	KGRV	KJS	St. s.	North Star	KQVW	WAL	St. s.	Santa Ana	KPRF
KYR	Sch. y.	Karina	LBVN	WAN	St. s.	Northwestern	KGVM	WRS	St. s.	Santa Clara	KQGC
KQK	St. s.	Kershaw	KNWB	WSG	St. s.	Norwood	KTLB	WPA	St. s.	Santa Cruz	JBWH
WPK	St. s.	Kingfisher	KRWC	KAH	St. s.	Nueces	KDSM	WTF	St. s.	Santa Maria	KRJH
KYK	St. y.	Kismet	KRTD	WNE	St. s.	Nushagak	KTCB	WTG	St. s.	Santa Rita	KRPL
WSX	St. s.	Klamath	LBGP	KTB	St. s.	Oklahoma	KWNH	KWS	St. s.	Saratoga	KWDB
WWK	St. s.	Korea	KRNC	KJO	St. s.	Old Colony	KWHQ	KRS	St. s.	Savage	KPNM
WNS	St. s.	Kvichak	KPSM	WTD	St. s.	Oleum	KQMJ	KYS	Ga. y.	Sea Otter	KWDQ
KAP	St. s.	Lampasas	KBNT	KOV	St. s.	Olivette	KDQR	WSV	St. s.	Sea Rover	KSBH
WTC	St. s.	Lansing	KSVF	WPX	St. s.	Oneonta		KWG	St. s.	Seguranca	KHLT
KTA	St. s.	Larimer	KSML	KQO	St. s.	Ontario	KTGJ	KVJ	St. s.	Seminole	KDNS
WAI	St. s.	Latouche	LBQM	KMH	St. s.	Panama	KNTV	WGS	St. s.	Senator	KNJF
WNI	St. s.	Leelanaw	KNGR	KTT	St. s.	Paraguay	KQLB	WAV	St. s.	Seward	KWHD
WNH	St. s.	Lewis Luckenbach	KSTB	KQP	St. s.	Parthian	KDVH	KTC	*Sch.	Shenango	KSLR
KQL	St. s.	Lexington	JSPT	WWI	St. s.	Pennsylvania	JMQL	KNS	St. p.	Shinnecock	
KNB	St. s.	Lexington	KJBV	KXP	St. s.	Pequonnock	KVGT	WWU	St. s.	Siberia	KRWG
KTD	St. s.	Ligonier	KSLC	KTN	St. s.	Perfection	LCBV	WHJ	St. s.	Sierra	KQHP
KRL	St. p.	Louise	JCMW	KQX	St. s.	Persian	JWNG	KQS	St. s.	Somerset	LBVG
KNQ	St. s.	Lucy Neff		WWJ	St. s.	Peru	KLJD	WHI	St. s.	Sonoma	KQLV
WML	St. s.	Lurline	KWMR	KDA	St. s.	Philadelphia	KCWD	WGE	St. s.	Spokane	KRLV
KYL	St. y.	Lysistrata		KSM	St. s.	Philadelphia	KLPC	WSD	St. s.	Stanley Dollar	KWNM
WHW	St. s.	Mackinaw	KLBC	KXG	St. p.	Pilgrim	KBDV	WPS	St. s.	Starr	LCPF
KOG	St. s.	Madison	LBSP	WNP	St. s.	Pleiades	KPSL	WGL	St. s.	State of California	JTGP
KXD	St. s.	Maine	KLDB	KXH	St. p.	Plymouth	KHQS	KTU	St. s.	Sun	KVWH
WWE	St. s.	Manchuria	KSWC	KCP	St. s.	Ponce	KPJD	KQZ	St. s.	Suwannee	LBTH
KDM	St. s.	Maracaibo	KPLQ	WNV	St. s.	Portland	KQFP	KFT	St. s.	Tasco	LBHT
WHK	St. s.	Mariposa	KBGT	KQY	St. s.	Powhatan	KLVM	WPE	St. s.	Tatoosh	
KOW	St. s.	Mascotte	KDGQ	WGW	St. s.	President	KVTF	KTV	St. s.	Toledo	KSBT
KJM	St. s.	Massachusetts	KWBM	KOB	St. s.	Princess Anne	KNBV	KQT	St. s.	Tuscan	KVSW
WTW	St. s.	Maverick	KHBS	KXI	St. p.	Priscilla	KLWJ	WPC	St. s.	Tyee	
KQM	St. s.	Merrimack	JTMH	KKP	St. s.	Proteus	KPTR	WPB	St. s.	Tyee Junior	
KWX	St. s.	Mexico	KVJR	KXJ	St. p.	Providence	KTQP	WGU	St. s.	Umatilla	JVKF
KOZ	St. s.	Miami	KNGB	KXK	St. p.	Puritan	KGJQ	WNZ	St. s.	Vanguard	KTMJ
KNM	St. s.	Millinocket	LBNM	KQQ	St. s.	Quantico	JWRL	WHL	St. s.	Ventura	KQML
KRR	St. s.	Mills	KQSR	WGX	St. s.	Queen	JVWG	WAD	St. s.	Victoria	KNRM
WMI	St. s.	Minnesota	KTDS	WBM	St. s.	Redondo	KRPW	KWV	St. s.	Vigilancia	KHSN
KXE	St. s.	Mohawk	KMQC	KVZ	St. s.	Relay		KSZ	St. s.	Virginia	
KVM	St. s.	Mohawk	KWRL	KRJ	St. s.	Relief	KWBH	WTM	St. s.	W. S. Porter	KVRD
KXM	St. s.	Mohegan	KMRC	WSR	Shp.	Reuce	JVPM	WPY	St. s.	Wallula	
KKM	St. s.	Momus	KVRL	KXR	St. s.	Richard Peck	KLGF	KYW	St. y.	Warrior	KVHJ
WWN	St. s.	Mongolia	KSTH	KAG	St. s.	Rio Grande	JSDV	WTH	St. s.	Washtenaw	KMFJ
KOM	St. s.	Monroe	KSGN	WRM	St. s.	Riverside	KWPM	WAW	St. s.	Watson	KRGF
KNT	St. p.	Montauk		WRR	St. s.	Roanoke	JVTN	WUH	St. s.	Whittier	KSJL
KWY	St. s.	Monterey	KQVM	WTE	St. s.	Roma	KRTC	WMO	St. s.	Wilhelmina	LBHF
KWC	St. s.	Morro Castle	KQFG	WWR	St. s.	Rose City	KGTR	WSW	St. s.	Willamette	LCDV
KFP	St. s.	Nacoochee	JWVM	WTL	St. s.	Rosecrans	KNTC	WTN	St. s.	Wm. F. Herrin	LBTD
WBO	St. s.	Nann Smith	KWLJ	WTU	*Sch.	S. O. Co. No. 91	KSBP	WND	St. s.	Windber	KTWF
KQN	St. s.	Nantucket	KPBJ	WTY	*Sch.	S. O. Co. No. 93	KSCL	KTE	St. s.	Winifred	KNRC
WNJ	St. s.	Navajo	LBVC	KTP	*Sch.	S. O. Co. No. 94	KTBG	KNW	St. s.	Wyandotte	
KNL	St. s.	Nelson		WTZ	*Sch.	S. O. Co. No. 95	KTDJ	KCY	St. s.	Yaguez	LCJB
KXF	St. s.	New Hampshire	KLFC	KCS	St. s.	S. V. Luckenbach	KVCF	WRY	St. s.	Yale	KWBR
KXN	St. s.	New Haven	KWDL	KAB	St. s.	Sabine	KGNS	WSY	St. s.	Yosemite	KVFM
KNJ	St. s.	New Jersey	KSCW	WNY	St. s.	St. Helens	KWGT	WAG	St. s.	Yucatan	KHNF
KQV	St. s.	New Orleans	JLSC	KSL	St. s.	St. Louis	HSPT	WBS	St. s.	Yukon	KNMV
WWH	St. s.	Newport	JTVP	WSS	Shp.	St. Nicholas	JHDG	WPQ	St. s.	Zapora	
KSN	St. s.	New York	KLPB	KSO	St. s.	St. Paul	HPTS	KNR	St. s.	Zealandia	KNLM
KNK	St. s.	New York	KNBM	KAS	St. s.	San Jacinto	KSRV	KDZ	St. s.	Zulia	KQWV
KYN	St. y.	Niagara	KNHR	WWL	St. s.	San Jose	JWDV				

LIST OF VESSELS OF THE UNITED STATES NAVY EQUIPPED WITH RADIO APPARATUS.

Call letters.	Name of ship.	Wave length, in meters.	Power, in kilowatts.	Call letters.	Name of ship.	Wave length, in meters.	Power, in kilowatts.	Call letters.	Name of ship.	Wave length, in meters.	Power, in kilowatts.
NBA	Abarenda	600	2	NEN	Des Moines	425	1	NJB	Louisiana	600	3
NBC	Accomac	(1)		NEO	Detroit			NJH	Macdonough	425	2
NBD	Active	(1)		NEP	Dixie	600	2	NJI	Machias		
NBE	Adams	(1)		NEQ	Dolphin	600	2	NJK	Mackenzie	(1)	
NBF	A-2	(1)		NER	Don Juan de Austria	425	2	NJL	Maine	580	1
NBG	Aileen	(1)		NES	Dorothea	(1)		NJM	Manila	(1)	
NBH	Ajax	(1)		NET	Drayton	425	2	NJN	Manly	(1)	
NBI	Alabama	425	1½	NEU	Dubuque	425	1	NJO	Marblehead		
NBJ	Albany	425	2	NEV	Du Pont	(1)		NJQ	Marietta	425	1
NBK	Albatross			NFC	Eagle	400	1	NJR	Mars	425	2
NBL	Alert	425	3	NFD				NJS	Maryland	550	2
NBM	Alexander	(1)		NFE	Elcano	(1)		NJT	Massachusetts	425	
NBN	Alice	(1)		NFG	Elfrida	(1)		NJU	Mayrant	425	2
NBO				NFH	Enterprise	(1)		NJV	Mayflower	425	5
NBP	Ammen	425	2	NFI	Ericsson	(1)		NJW	McCall	425	2
NBQ	Amphitrite	(1)		NFJ	Essex	(1)		NJX	McKee	(1)	
NBR	Annapolis			NFP	Farragut	425	2	NJY	Miantonomoh	(1)	
NBS	Apache	(1)		NFQ	Fish Hawk			NJZ	Michigan	425	5
NBT				NFR	Florida	600	5	NKA	Milwaukee	425	2
NBU	Arethusa	(1)		NFS	Flusser	425	2	NKB			
NBV	Arkansas			NFT	Foote	(1)		NKC	Minneapolis		
NBW	Atlanta	(1)		NFU	Fortune	(1)		NKD	Minnesota	600	3
NCE	Bagley	(1)		NFV	Fox	(1)		NKE	Mississippi	600	5
NCF	Bailey	425	2	NFW	Franklin	(1)		NKF	Missouri	425	1½
NCG	Bainbridge	425	2	NFX	Frolic	(1)		NKG	A-4	(1)	
NCH	Baltimore	425	5	NGD	Galveston	425	2	NKH	Mohawk	(1)	
NCI	Barney	(1)		NGE	General Alava	(1)		NKI	Mohican	(1)	
NCJ	F-2			NGF	Georgia	600	2	NKJ	Monadnock		
NCK	Barry	425	2	NGH	Glacier	425	2	NKL	Monaghan	425	2
NCM	Biddle	(1)		NGI	Gloucester			NKM	Montana	425	5
NCN	Birmingham	1,000	10	NGJ	Goldsborough	290	1	NKN	Monterey	425	
NCO	Blakely	(1)		NGK	Gopher	425	1	NKO	Montgomery	425	2
NCP	C-4	(1)		NGL	A-3	(1)		NKP	Morris	(1)	
NCR	Boxer	(1)		NGM	D-2	(1)		NKV	Nanshan	425	2
NCS	Brooklyn			NGN	Gwin	(1)		NKW	Narkeeta	(1)	
NCT	Brutus	(1)		NGT	Hancock	(1)		NKX	D-1	(1)	
NCU	Buffalo	425	2	NGU	Hannibal	425	2	NKY	Nashville		
NCV	Burrows	425	2	NGV	Hartford	425	2	NKZ	Navajo	(1)	
NCY	Caesar	425	3	NGW	Hawk	(1)		NMA	Nebraska	600	3
NCZ	California	425	3	NGX	Hector	425	2	NMS	Neptune	600	2
NDA	Castine	425	1½	NGY	Helena	425	2	NMB	Nero	425	2
NDB	Celtic	425	2	NGZ	Hercules	(1)		NMC	Nevada		
NDC	Charleston	425	1½	NHA				NMD	Newark		
NDE	Chattanooga	425	1	NHB				NME	New Hampshire	600	5
NDF	Chauncey	425	2	NHC	Hopkins	425	1	NMF	New Jersey	600	3
NDG	Chester	425	5	NHD	Hornet	(1)		NMG	New Orleans	425	2½
NDH	Cheyenne	425	2½	NHE	Hull	425	1	NMH	Newport	425	
NDI	Chicago	425	3	NHF	Huntress	(1)		NMI	New York		
NDJ	Chickasaw	(1)		NHN	Idaho	425	5	NML	Nipsic	(1)	
NDK	Choctaw	(1)		NHO	Illinois	425	1	NMN	North Carolina	425	5
NDL	Cincinnati	425	2	NHP	Independence	(1)		NMO	North Dakota	600	5
NDM	Cleveland	425	1	NHQ	Indiana	425	2	NMV	C-1	(1)	
NDN	Colorado	600	2	NHR	Intrepid	(1)		NMW	Ohio	425	2
NDO	Columbia			NHS	Ionie	(1)		NMX	Olympia	425	2
NDQ	Connecticut	600	3	NHT	Iowa	425	2	NMY	Oneida	(1)	
NDR	Constellation	(1)		NHU	Iris	425	1½	NMZ	Oregon	425	1
NDS	Constitution	(1)		NHV	Iroquois	(1)		NOA	Osceola	(1)	
NDT	Craven	(1)		NHW	Isla de Cuba	(1)		NOB	Ozark	425	2
NDU	Culgoa	425	3	NHX	Isla de Luzon	(1)		NOG	Paducah	600	2
NDV	Cumberland	(1)		NHY	Iwana	(1)		NOH	Pampanga		
NDW	Cushing	(1)		NIE	Jupiter			NOI	Panay		
NDX	B-2	(1)		NIF	Justin	(1)		NOJ	Panther	425	2½
NDY	Cyclops	425	2	NIO	Kansas	600	2	NOK	Patterson	600	2
NEG	Dahlgren	(1)		NIP	Kearsarge	425	2	NOL	Patapsco	425	
NEH	Dale	425	2	NIQ	Kentucky	600	2	NOM	Patuxent	425	
NEI	Davis	(1)		NIW	Lamson	425	2	NON	Paulding	425	2
NEJ	Decatur	425	2	NIX	Lancaster	(1)		NOP	Paul Jones	425	1
NEK	Delaware	600	5	NIY	Lawrence	300	½	NOQ	Pawnee	(1)	
NEL	De Long	(1)		NIZ	Lebanon	425	2½	NOR	Pawtucket	(1)	
NEM	Denver	425	2	NJA	Leonidas	(1)	2½	NOS	Penacook	(1)	

[1] No radio installation.

List of Vessels of the United States Navy Equipped with Radio Apparatus—Continued.

Call letters.	Name of ship.	Wave length, in meters.	Power, in kilowatts.	Call letters.	Name of ship.	Wave length, in meters	Power, in kilowatts.	Call letters.	Name of ship.	Wave length, in meters.	Power, in kilowatts.
NOT	Pennsylvania	425	2	NSE	San Francisco	425	2½	NUL	G-4		
NOU				NMI	Saratoga	600	2	NUM	Tingey	(1)	
NOV	Pentucket	(1)		NSF	Saturn	425	2	NUN	Tonopah	425	2
NOW	Peoria	(1)		NSG	Scorpion	425	1½	NUO	Topeka	(1)	
NOX	Perkins	425	2	NSH	G-1			NUP	Traffic	(1)	
NOY	Perry	425	1	NSI	Sebago	(1)		NUQ	Trippe	425	2
NOZ	Petrel	425	2	NSJ	Severn	(1)		NUR	Triton	(1)	
NQA	Philadelphia	(1)		NSK	A-7			NUS	Truxtun	425	2
NQB	F-3			NSL	Shubrick	(1)		NUT	G-2		
NQC	A-5	(1)		NSM	Sioux	(1)		NVC	Unadilla	(1)	
NQD	Piscataqua	(1)		NSO	F-4			NVD	Uncas	(1)	
NQE	A-1	(1)		NSP	E-1			NVE	Utah	600	5
NQF	Pompey	425	2	NSQ	Smith	425	2	NVK	Vermont	425	2½
NQG	Pontiac	(1)		NSR	C-5	(1)		NVL	Vestal	425	2
NQH	A-6	(1)		NST	Solace	425	2	NVM	Vesuvius	(1)	
NQI	Porter	(1)		NSU	Somers	(1)		NVN	Vicksburg	425	1½
NQJ	Portsmouth	(1)		NSV	Sotoyomo			NVO	Vigilant	(1)	
NQK	Potomac	425	2	NSW	South Carolina	600	5	NVP	Villalobos		
NQL	Powhatan	(1)		NSX	South Dakota	425	3	NVQ	B-1	(1)	
NQM	Prairie	600	2½	NSY	Southery	(1)		NVR	Virginia	600	3
NQN	Preble	425	1	NSZ	Standish	(1)		NVS	Vixen		
NQO	Preston	425	2	NTA	Sterling	(1)		NVT	Vulcan	425	2
NQP	Princeton	425	2	NTB	Sterrett	425	2	NWA	Waban	(1)	
NQR	Prometheus	425	2	NTC	Stewart	425	2	NWB	Wabash	(1)	
NQS	Puritan	(1)		NTD	C-2	(1)		NWC	Wahneta	(1)	
NQW	Quiros			NTE				NWD	Warrington	425	2
NRA	Rainbow	450	2	NTF	St. Louis	425	3	NWE	Washington	600	3
NRB	Raleigh	425	2	NTG	Stockton	(1)		NWF	Wasp		
NRC	Ranger	425		NTH	Stranger	(1)		NWG	West Virginia	425	2
NRD	Rapido	(1)		NTI	Stringham	425	2	NWH	Wheeling	600	2
NRE	Reid	425	2	NTJ	E-2			NWI	Whipple	425	1
NRF	Reina Mercedes	(1)		NTK	Supply	425	2½	NWJ	Wilkes	(1)	
NRG	Relief			NTL	Sylph	(1)		NWK	Wilmington	425	2
NRH	Restless	(1)		NTM	Sylvia	(1)		NWK			
NRI	Rhode Island	600	1½	NUA	Tacoma	425	2½	NWM	Wisconsin	425	3
NRJ	Richmond	(1)		NUB	Talbot	(1)		NWN	Wolverine	(1)	
NRK	Rocket	(1)		NUC	Tallahassee	460	2	NWO	Wompatuck	(1)	
NRL	Rodgers	(1)		NUD	B-3	(1)		NWP	Worden	425	2
NRM	Roe	425	2	NUE	C-3	(1)		NWQ	Wyoming		
NRN	Rowan			NUF	Tecumseh	(1)		NXA			
NRZ	Salem	1,000	10	NUG	Tennessee	600	2	NXB	Yankton	600	2
NSA	D-3	(1)		NUH	Terror	(1)		NXC	Yantic	(1)	
NSB	Samar			NUI	Terry	425	2	NXD	Yorktown	425	2½
NSC	Samoset	(1)		NUJ	Texas						
NSD	Sandoval	(1)		NUK	Thornton	(1)					

[1] No radio installation.

LIST OF VESSELS OF THE UNITED STATES NAVY EQUIPPED WITH RADIO APPARATUS.

Call letters.	Name of ship.	Wave length, in meters.	Power, in kilowatts.	Call letters.	Name of ship.	Wave length, in meters.	Power, in kilowatts.	Call letters.	Name of ship.	Wave length, in meters.	Power, in kilowatts.
NBA	Abarenda	600	2	NEN	Des Moines	425	1	NJB	Louisiana	600	3
NBC	Accomac	(1)		NEO	Detroit			NJH	Macdonough	425	2
NBD	Active	(1)		NEP	Dixie	600	2	NJI	Machias		
NBE	Adams	(1)		NEQ	Dolphin	600	2	NJK	Mackenzie	(1)	
NBF	A-2	(1)		NER	Don Juan de Austria	425	2	NJL	Maine	580	1
NBG	Aileen	(1)		NES	Dorothea	(1)		NJM	Manila	(1)	
NBH	Ajax	(1)		NET	Drayton	425	2	NJN	Manly	(1)	
NBI	Alabama	425	1½	NEU	Dubuque	425	1	NJO	Marblehead		
NBJ	Albany	425	2	NEV	Du Pont	(1)		NJQ	Marietta	425	1
NBK	Albatross			NFC	Eagle	400	1	NJR	Mars	425	2
NBL	Alert	425	3	NFD				NJS	Maryland	550	2
NBM	Alexander	(1)		NFE	Elcano	(1)		NJT	Massachusetts	425	
NBN	Alice	(1)		NFG	Elfrida	(1)		NJU	Mayrant	425	2
NBO				NFH	Enterprise	(1)		NJV	Mayflower	425	5
NBP	Ammen	425	2	NFI	Ericsson	(1)		NJW	McCall	425	2
NBQ	Amphitrite	(1)		NFJ	Essex	(1)		NJX	McKee	(1)	
NBR	Annapolis			NFP	Farragut	425	2	NJY	Miantonomoh	(1)	
NBS	Apache	(1)		NFQ	Fish Hawk			NJZ	Michigan	425	5
NBT				NFR	Florida	600	5	NKA	Milwaukee	425	2
NBU	Arethusa	(1)		NFS	Flusser	425	2	NKB			
NBV	Arkansas			NFT	Foote	(1)		NKC	Minneapolis		
NBW	Atlanta	(1)		NFU	Fortune	(1)		NKD	Minnesota	600	3
NCE	Bagley	(1)		NFV	Fox	(1)		NKE	Mississippi	600	5
NCF	Bailey	425	2	NFW	Franklin	(1)		NKF	Missouri	425	1½
NCG	Bainbridge	425	2	NFX	Frolic	(1)		NKG	A-4	(1)	
NCH	Baltimore	425	5	NGD	Galveston	425	2	NKH	Mohawk	(1)	
NCI	Barney	(1)		NGE	General Alava	(1)		NKI	Mohican	(1)	
NCJ	F-2			NGF	Georgia	600	2	NKJ	Monadnock		
NCK	Barry	425	2	NGH	Glacier	425	2	NKL	Monaghan	425	2
NCM	Biddle	(1)		NGI	Gloucester			NKM	Montana	425	5
NCN	Birmingham	1,000	10	NGJ	Goldsborough	290	1	NKN	Monterey	425	
NCO	Blakely	(1)		NGK	Gopher	425	1	NKO	Montgomery	425	2
NCP	C-4	(1)		NGL	A-3	(1)		NKP	Morris	(1)	
NCR	Boxer	(1)		NGM	D-2	(1)		NKV	Nanshan	425	2
NCS	Brooklyn			NGN	Gwin	(1)		NKW	Narkeeta	(1)	
NCT	Brutus	(1)		NGT	Hancock	(1)		NKX	D-1	(1)	
NCU	Buffalo	425	2	NGU	Hannibal	425	2	NKY	Nashville		
NCV	Burrows	425	2	NGV	Hartford	425	2	NKZ	Navajo	(1)	
NCY	Caesar	425	3	NGW	Hawk	(1)		NMA	Nebraska	600	3
NCZ	California	425	3	NGX	Hector	425	2	NMS	Neptune	600	2
NDA	Castine	425	1½	NGY	Helena	425	2	NMB	Nero	425	2
NDB	Celtic	425	2	NGZ	Hercules	(1)		NMC	Nevada		
NDC	Charleston	425	1½	NHA				NMD	Newark		
NDE	Chattanooga	425	1	NHB				NME	New Hampshire	600	5
NDF	Chauncey	425	2	NHC	Hopkins	425	1	NMF	New Jersey	600	3
NDG	Chester	425	5	NHD	Hornet	(1)		NMG	New Orleans	425	2½
NDH	Cheyenne	425	2½	NHE	Hull	425	1	NMH	Newport	425	
NDI	Chicago	425	3	NHF	Huntress	(1)		NMI	New York		
NDJ	Chickasaw	(1)		NHN	Idaho	425	5	NML	Nipsic	(1)	
NDK	Choctaw	(1)		NHO	Illinois	425	1	NMN	North Carolina	425	5
NDL	Cincinnati	425	2	NHP	Independence	(1)		NMO	North Dakota	600	5
NDM	Cleveland	425	1	NHQ	Indiana	425	2	NMV	C-1	(1)	
NDN	Colorado	600	2	NHR	Intrepid	(1)		NMW	Ohio	425	2
NDO	Columbia			NHS	Ionie	(1)		NMX	Olympia	425	2
NDQ	Connecticut	600	3	NHT	Iowa	425	2	NMY	Oneida	(1)	
NDR	Constellation	(1)		NHU	Iris	425	1½	NMZ	Oregon	425	1
NDS	Constitution	(1)		NHV	Iroquois	(1)		NOA	Osceola	(1)	
NDT	Craven	(1)		NHW	Isla de Cuba	(1)		NOB	Ozark	425	2
NDU	Culgoa	425	3	NHX	Isla de Luzon	(1)		NOG	Paducah	600	2
NDV	Cumberland	(1)		NHY	Iwana	(1)		NOH	Pampanga		
NDW	Cushing	(1)		NIE	Jupiter			NOI	Panay		
NDX	B-2	(1)		NIF	Justin	(1)		NOJ	Panther	425	2½
NDY	Cyclops	425	2	NIO	Kansas	600	2	NOK	Patterson	600	2
NEG	Dahlgren	(1)		NIP	Kearsarge	425	2	NOL	Patapsco	425	
NEH	Dale	425	2	NIQ	Kentucky	600	2	NOM	Patuxent	425	
NEI	Davis	(1)		NIW	Lamson	425	2	NON	Paulding	425	2
NEJ	Decatur	425	2	NIX	Lancaster	(1)		NOP	Paul Jones	425	1
NEK	Delaware	600	5	NIY	Lawrence	300	½	NOQ	Pawnee	(1)	
NEL	De Long	(1)		NIZ	Lebanon	425	2½	NOR	Pawtucket	(1)	
NEM	Denver	425	2	NJA	Leonidas	(1)	2½	NOS	Penacook	(1)	

[1] No radio installation.

List of Vessels of the United States Navy Equipped with Radio Apparatus—Continued.

Call letters.	Name of ship.	Wave length, in meters.	Power, in kilowatts.	Call letters.	Name of ship.	Wave length, in meters	Power, in kilowatts.	Call letters.	Name of ship.	Wave length, in meters.	Power, in kilowatts.
NOT	Pennsylvania	425	2	NSE	San Francisco	425	2½	NUL	G-4		
NOU				NMI	Saratoga	600	2	NUM	Tingey	(1)	
NOV	Pentucket	(1)		NSF	Saturn	425	2	NUN	Tonopah	425	2
NOW	Peoria	(1)		NSG	Scorpion	425	1½	NUO	Topeka	(1)	
NOX	Perkins	425	2	NSH	G-1			NUP	Traffic	(1)	
NOY	Perry	425	1	NSI	Sebago	(1)		NUQ	Trippe	425	2
NOZ	Petrel	425	2	NSJ	Severn	(1)		NUR	Triton	(1)	
NQA	Philadelphia	(1)		NSK	A-7			NUS	Truxtun	425	2
NQB	F-3			NSL	Shubrick	(1)		NUT	G-2		
NQC	A-5	(1)		NSM	Sioux	(1)		NVC	Unadilla	(1)	
NQD	Piscataqua	(1)		NSO	F-4			NVD	Uncas	(1)	
NQE	A-1	(1)		NSP	E-1			NVE	Utah	600	5
NQF	Pompey	425	2	NSQ	Smith	425	2	NVK	Vermont	425	2½
NQG	Pontiac	(1)		NSR	C-5	(1)		NVL	Vestal	425	2
NQH	A-6	(1)		NST	Solace	425	2	NVM	Vesuvius	(1)	
NQI	Porter	(1)		NSU	Somers	(1)		NVN	Vicksburg	425	1½
NQJ	Portsmouth	(1)		NSV	Sotoyomo			NVO	Vigilant	(1)	
NQK	Potomac	425	2	NSW	South Carolina	600	5	NVP	Villalobos		
NQL	Powhatan	(1)		NSX	South Dakota	425	3	NVQ	B-1	(1)	
NQM	Prairie	600	2½	NSY	Southery	(1)		NVR	Virginia	600	3
NQN	Preble	425	1	NSZ	Standish	(1)		NVS	Vixen		
NQO	Preston	425	2	NTA	Sterling	(1)		NVT	Vulcan	425	2
NQP	Princeton	425	2	NTB	Sterrett	425	2	NWA	Waban	(1)	
NQR	Prometheus	425	2	NTC	Stewart	425	2	NWB	Wabash	(1)	
NQS	Puritan	(1)		NTD	C-2	(1)		NWC	Wahneta	(1)	
NQW	Quiros			NTE				NWD	Warrington	425	2
NRA	Rainbow	450	2	NTF	St. Louis	425	3	NWE	Washington	600	3
NRB	Raleigh	425	2	NTG	Stockton	(1)		NWF	Wasp		
NRC	Ranger	425		NTH	Stranger	(1)		NWG	West Virginia	425	2
NRD	Rapido	(1)		NTI	Stringham	425	2	NWH	Wheeling	600	2
NRE	Reid	425	2	NTJ	E-2			NWI	Whipple	425	1
NRF	Reina Mercedes	(1)		NTK	Supply	425	2½	NWJ	Wilkes	(1)	
NRG	Relief			NTL	Sylph	(1)		NWK	Wilmington	425	2
NRH	Restless	(1)		NTM	Sylvia	(1)		NWK			
NRI	Rhode Island	600	1½	NUA	Tacoma	425	2½	NWM	Wisconsin	425	3
NRJ	Richmond	(1)		NUB	Talbot	(1)		NWN	Wolverine	(1)	
NRK	Rocket	(1)		NUC	Tallahassee	460	2	NWO	Wompatuck	(1)	
NRL	Rodgers	(1)		NUD	B-3	(1)		NWP	Worden	425	2
NRM	Roe	425	2	NUE	C-3	(1)		NWQ	Wyoming		
NRN	Rowan			NUF	Tecumseh	(1)		NXA			
NRZ	Salem	1,000	10	NUG	Tennessee	600	2	NXB	Yankton	600	2
NSA	D-3	(1)		NUH	Terror	(1)		NXC	Yantic	(1)	
NSB	Samar			NUI	Terry	425	2	NXD	Yorktown	425	2½
NSC	Samoset	(1)		NUJ	Texas						
NSD	Sandoval	(1)		NUK	Thornton	(1)					

[1] No radio installation.

LIST OF VESSELS OF THE UNITED STATES NAVY EQUIPPED WITH RADIO APPARATUS.

Call letters.	Name of ship.	Wave length, in meters.	Power, in kilowatts.
NBA	Abarenda	600	2
NBC	Accomac	(1)	
NBD	Active	(1)	
NBE	Adams	(1)	
NBF	A-2	(1)	
NBG	Aileen	(1)	
NBH	Ajax	(1)	
NBI	Alabama	425	1½
NBJ	Albany	425	2
NBK	Albatross		
NBL	Alert	425	3
NBM	Alexander	(1)	
NBN	Alice	(1)	
NBO			
NBP	Ammen	425	2
NBQ	Amphitrite	(1)	
NBR	Annapolis		
NBS	Apache	(1)	
NBT			
NBU	Arethusa	(1)	
NBV	Arkansas		
NBW	Atlanta	(1)	
NCE	Bagley	(1)	
NCF	Bailey	425	2
NCG	Bainbridge	425	2
NCH	Baltimore	425	5
NCI	Barney	(1)	
NCJ	F-2		
NCK	Barry	425	2
NCM	Biddle	(1)	
NCN	Birmingham	1,000	10
NCO	Blakely	(1)	
NCP	C-4	(1)	
NCR	Boxer	(1)	
NCS	Brooklyn		
NCT	Brutus	(1)	
NCU	Buffalo	425	2
NCV	Burrows	425	2
NCY	Caesar	425	3
NCZ	California	425	3
NDA	Castine	425	1½
NDB	Celtic	425	2
NDC	Charleston	425	1½
NDE	Chattanooga	425	1
NDF	Chauncey	425	2
NDG	Chester	425	5
NDH	Cheyenne	425	2½
NDI	Chicago	425	3
NDJ	Chickasaw	(1)	
NDK	Choctaw	(1)	
NDL	Cincinnati	425	2
NDM	Cleveland	425	1
NDN	Colorado	600	2
NDO	Columbia		
NDQ	Connecticut	600	3
NDR	Constellation	(1)	
NDS	Constitution	(1)	
NDT	Craven	(1)	
NDU	Culgoa	425	3
NDV	Cumberland	(1)	
NDW	Cushing	(1)	
NDX	B-2	(1)	
NDY	Cyclops	425	2
NEG	Dahlgren	(1)	
NEH	Dale	425	2
NEI	Davis	(1)	
NEJ	Decatur	425	2
NEK	Delaware	600	5
NEL	De Long	(1)	
NEM	Denver	425	2
NEN	Des Moines	425	1
NEO	Detroit		
NEP	Dixie	600	2
NEQ	Dolphin	600	2
NER	Don Juan de Austria	425	2
NES	Dorothea	(1)	
NET	Drayton	425	2
NEU	Dubuque	425	1
NEV	Du Pont	(1)	
NFC	Eagle	400	1
NFD			
NFE	Elcano	(1)	
NFG	Elfrida	(1)	
NFH	Enterprise	(1)	
NFI	Ericsson	(1)	
NFJ	Essex	(1)	
NFP	Farragut	425	2
NFQ	Fish Hawk		
NFR	Florida	600	5
NFS	Flusser	425	2
NFT	Foote	(1)	
NFU	Fortune	(1)	
NFV	Fox	(1)	
NFW	Franklin	(1)	
NFX	Frolic	(1)	
NGD	Galveston	425	2
NGE	General Alava	(1)	
NGF	Georgia	600	2
NGH	Glacier	425	2
NGI	Gloucester		
NGJ	Goldsborough	290	1
NGK	Gopher	425	1
NGL	A-3	(1)	
NGM	D-2	(1)	
NGN	Gwin	(1)	
NGT	Hancock	(1)	
NGU	Hannibal	425	2
NGV	Hartford	425	2
NGW	Hawk	(1)	
NGX	Hector	425	2
NGY	Helena	425	2
NGZ	Hercules	(1)	
NHA			
NHB			
NHC	Hopkins	425	1
NHD	Hornet	(1)	
NHE	Hull	425	1
NHF	Huntress	(1)	
NHN	Idaho	425	5
NHO	Illinois	425	1
NHP	Independence	(1)	
NHQ	Indiana	425	2
NHR	Intrepid	(1)	
NHS	Ionie	(1)	
NHT	Iowa	425	2
NHU	Iris	425	1½
NHV	Iroquois	(1)	
NHW	Isla de Cuba	(1)	
NHX	Isla de Luzon	(1)	
NHY	Iwana	(1)	
NIE	Jupiter		
NIF	Justin	(1)	
NIO	Kansas	600	2
NIP	Kearsarge	425	2
NIQ	Kentucky	600	2
NIW	Lamson	425	2
NIX	Lancaster	(1)	
NIY	Lawrence	300	½
NIZ	Lebanon	425	2½
NJA	Leonidas	(1)	2½
NJB	Louisiana	600	3
NJH	Macdonough	425	2
NJI	Machias		
NJK	Mackenzie	(1)	
NJL	Maine	580	1
NJM	Manila	(1)	
NJN	Manly	(1)	
NJO	Marblehead		
NJQ	Marietta	425	1
NJR	Mars	425	2
NJS	Maryland	550	2
NJT	Massachusetts	425	
NJU	Mayrant	425	2
NJV	Mayflower	425	5
NJW	McCall	425	2
NJX	McKee	(1)	
NJY	Miantonomoh	(1)	
NJZ	Michigan	425	5
NKA	Milwaukee	425	2
NKB			
NKC	Minneapolis		
NKD	Minnesota	600	3
NKE	Mississippi	600	5
NKF	Missouri	425	1½
NKG	A-4	(1)	
NKH	Mohawk	(1)	
NKI	Mohican	(1)	
NKJ	Monadnock		
NKL	Monaghan	425	2
NKM	Montana	425	5
NKN	Monterey	425	
NKO	Montgomery	425	2
NKP	Morris	(1)	
NKV	Nanshan	425	2
NKW	Narkeeta	(1)	
NKX	D-1	(1)	
NKY	Nashville		
NKZ	Navajo	(1)	
NMA	Nebraska	600	3
NMS	Neptune	600	2
NMB	Nero	425	2
NMC	Nevada		
NMD	Newark		
NME	New Hampshire	600	5
NMF	New Jersey	600	3
NMG	New Orleans	425	2½
NMH	Newport	425	
NMI	New York		
NML	Nipsic	(1)	
NMN	North Carolina	425	5
NMO	North Dakota	600	5
NMV	C-1	(1)	
NMW	Ohio	425	2
NMX	Olympia	425	2
NMY	Oneida	(1)	
NMZ	Oregon	425	1
NOA	Osceola	(1)	
NOB	Ozark	425	2
NOG	Paducah	600	2
NOH	Pampanga		
NOI	Panay		
NOJ	Panther	425	2½
NOK	Patterson	600	2
NOL	Patapsco	425	
NOM	Patuxent	425	
NON	Paulding	425	2
NOP	Paul Jones	425	1
NOQ	Pawnee	(1)	
NOR	Pawtucket	(1)	
NOS	Penacook	(1)	

[1] No radio installation.

List of Vessels of the United States Navy Equipped with Radio Apparatus—Continued.

Call letters.	Name of ship.	Wave length, in meters.	Power, in kilowatts.	Call letters.	Name of ship.	Wave length, in meters	Power, in kilowatts.	Call letters.	Name of ship.	Wave length, in meters.	Power, in kilowatts.
NOT	Pennsylvania	425	2	NSE	San Francisco	425	2½	NUL	G-4		
NOU				NMI	Saratoga	600	2	NUM	Tingey	(1)	
NOV	Pentucket	(1)		NSF	Saturn	425	2	NUN	Tonopah	425	2
NOW	Peoria	(1)		NSG	Scorpion	425	1½	NUO	Topeka	(1)	
NOX	Perkins	425	2	NSH	G-1			NUP	Traffic	(1)	
NOY	Perry	425	1	NSI	Sebago	(1)		NUQ	Trippe	425	2
NOZ	Petrel	425	2	NSJ	Severn	(1)		NUR	Triton	(1)	
NQA	Philadelphia	(1)		NSK	A-7			NUS	Truxtun	425	2
NQB	F-3			NSL	Shubrick	(1)		NUT	G-2		
NQC	A-5	(1)		NSM	Sioux	(1)		NVC	Unadilla	(1)	
NQD	Piscataqua	(1)		NSO	F-4			NVD	Uncas	(1)	
NQE	A-1	(1)		NSP	E-1			NVE	Utah	600	5
NQF	Pompey	425	2	NSQ	Smith	425	2	NVK	Vermont	425	2½
NQG	Pontiac	(1)		NSR	C-5	(1)		NVL	Vestal	425	2
NQH	A-6	(1)		NST	Solace	425	2	NVM	Vesuvius	(1)	
NQI	Porter	(1)		NSU	Somers	(1)		NVN	Vicksburg	425	1½
NQJ	Portsmouth	(1)		NSV	Sotoyomo			NVO	Vigilant	(1)	
NQK	Potomac	425	2	NSW	South Carolina	600	5	NVP	Villalobos		
NQL	Powhatan	(1)		NSX	South Dakota	425	3	NVQ	B-1	(1)	
NQM	Prairie	600	2½	NSY	Southery	(1)		NVR	Virginia	600	3
NQN	Preble	425	1	NSZ	Standish	(1)		NVS	Vixen		
NQO	Preston	425	2	NTA	Sterling	(1)		NVT	Vulcan	425	2
NQP	Princeton	425	2	NTB	Sterrett	425	2	NWA	Waban	(1)	
NQR	Prometheus	425	2	NTC	Stewart	425	2	NWB	Wabash	(1)	
NQS	Puritan	(1)		NTD	C-2	(1)		NWC	Wahneta	(1)	
NQW	Quiros			NTE				NWD	Warrington	425	2
NRA	Rainbow	450	2	NTF	St. Louis	425	3	NWE	Washington	600	3
NRB	Raleigh	425	2	NTG	Stockton	(1)		NWF	Wasp		
NRC	Ranger	425		NTH	Stranger	(1)		NWG	West Virginia	425	2
NRD	Rapido	(1)		NTI	Stringham	425	2	NWH	Wheeling	600	2
NRE	Reid	425	2	NTJ	E-2			NWI	Whipple	425	1
NRF	Reina Mercedes	(1)		NTK	Supply	425	2½	NWJ	Wilkes	(1)	
NRG	Relief			NTL	Sylph	(1)		NWK	Wilmington	425	2
NRH	Restless	(1)		NTM	Sylvia	(1)		NWK			
NRI	Rhode Island	600	1½	NUA	Tacoma	425	2½	NWM	Wisconsin	425	3
NRJ	Richmond	(1)		NUB	Talbot	(1)		NWN	Wolverine	(1)	
NRK	Rocket	(1)		NUC	Tallahassee	460	2	NWO	Wompatuck	(1)	
NRL	Rodgers	(1)		NUD	B-3	(1)		NWP	Worden	425	2
NRM	Roe	425	2	NUE	C-3	(1)		NWQ	Wyoming		
NRN	Rowan			NUF	Tecumseh	(1)		NXA			
NRZ	Salem	1,000	10	NUG	Tennessee	600	2	NXB	Yankton	600	2
NSA	D-3	(1)		NUH	Terror	(1)		NXC	Yantic	(1)	
NSB	Samar			NUI	Terry	425	2	NXD	Yorktown	425	2½
NSC	Samoset	(1)		NUJ	Texas						
NSD	Sandoval	(1)		NUK	Thornton	(1)					

[1] No radio installation.

LIST OF VESSELS OF THE UNITED STATES ARMY EQUIPPED WITH RADIO APPARATUS.

Name of vessel.	Call letters.	Power, in kilowatts.
U. S. ARMY TRANSPORT SERVICE.		
Buford [1]	FDB	2
Crook [1]	FDC	2
Meade [1]	FDE	[2] 1
Logan [1]	FDG	3
Sherman [1]	FDH	3
Kilpatrick [1]	FDK	2
Liscum [1]	FDL	2
McClellan [1]	FDM	[2] 1
Sumner [1]	FDN	3
Merritt [1]	FDR	2
U. S. ARMY TRANSPORT SERVICE—continued.		
Sheridan [1]	FDS	3
Thomas [1]	FDT	3
Warren [1]	FDW	2
Dix [1]	FDX	2
CABLE BOATS.		
Burnside [3]	BS	3
Joseph Henry [3]	FR	2
Cyrus W. Field [3]	FA	1
ARTILLERY HARBOR TUGS.		
Captain Charles W. Rowell [3]	RW	½
Reno [3]	X	½
General A. M. Randol [3]	OR	½
General R. B. Ayres [3]	FY	½
General Harvey Brown [3]	HB	½
General Robert Anderson [3]	ADN	½
Captain James Fornance [3]	ASF	½

[1] Open to public service. [2] Temporary. [3] Not open to public service.

LIST OF UNITED STATES REVENUE CUTTERS EQUIPPED WITH RADIO APPARATUS.

Name of vessel.	Call letters.	Name of vessel.	Call letters.	Name of vessel.	Call letters.
Algonquin	RCA	Woodbury	RCJ	Rush	RCR
Bear	RCB	Tahoma	RCK	Seminole	RCS
Androscoggin	RCD	Tuscarora	RCL	Thetis	RCT
Seneca	RCE	Mohawk	RCM	Acushnet	RCU
Snohomish	RCF	Manning	RCN	Windom	RCW
Gresham	RCG	Onondaga	RCO	Unalga	RCX
McCulloch	RCH	Apache	RCP	Yamacraw	RCY
Itasca	RCI	Miami	RCQ		

LIST OF RADIO STATIONS BELONGING TO THE UNITED STATES NAVY.

Name of station.	Call letters.	Power, in kilowatts.	Wave length, in meters.	Name of station.	Call letters.	Power, in kilowatts.	Wave length, in meters.
Portland, Me.	NAZ	5	900	Guantanamo, Cuba (naval station)	NAW	35	1,250
Portsmouth, N. H. (navy yard)	NAC	2	1,000	Colon, Isthmian Canal Zone	NAX	25	1,000
Boston, Mass. (navy yard)	NAD	5	1,000	Porto Bello, Isthmian Canal Zone	NAY	5	650
Cape Cod, North Truro, Mass.	NAE	5	1,000	St. Paul, Pribilof Islands, Alaska	NPQ	5	1,000
Nantucket Shoals lightship	NLA	5	425	Unalga Island, Alaska	NPV	.....	.....
Newport, R. I. (torpedo station)	NAF	5	1,000	Dutch Harbor, Unalaska	NPR	5	600
Fire Island, N. Y.	NAG	5	1,000	Kodiak, Alaska (burned)	NPS	.....	.....
Brooklyn, N. Y. (navy yard)	NAH	15	1,000	Cordova, Alaska	NPA	20	1,000
Philadelphia, Pa. (navy yard)	NAI	3	425	Sitka, Alaska	NPB	20	1,000
Cape Henlopen, Lewes, Del.	NAJ	3	600	Puget Sound, Wash. (navy yard)	NPC	5	1,000
Annapolis, Md. (Naval Academy)	NAK	5	1,000	Tatoosh Island, Wash.	NPD	15	1,000
Washington, D. C. (navy yard)	NAL	15	900	North Head, Ilwaco, Wash.	NPE	5	1,000
Arlington, Va.	NAV	.....	.....	Cape Blanco, Denmark, Oreg.	NPF	5	425
Norfolk, Va. (navy yard)	NAM	5	1,000	Eureka, Cal.	NPW	.....	.....
Diamond Shoals lightship	NLB	1	425	Mare Island, Cal. (navy yard)	NPH	2½	900
Beaufort, N. C.	NAN	5	1,000	Farallon Islands, Cal.	NPI	10	900
Charleston, S. C. (navy yard)	NAO	5	700	Yerba Buena Island, San Francisco, Cal.	NPJ	2	425
Frying Pan Shoals lightship	NLC	2	400	Point Arguello, Surf, Cal.	NPK	3	600
St. Augustine, Fla.	NAP	3	600	Point Loma, San Diego, Cal.	NPL	10	900
Jupiter, Fla.	NAQ	3	1,000	Honolulu, Hawaii (naval station)	NPM	2	425
Key West, Fla. (naval station)	NAR	35	1,500	Guam (naval station)	NPN	3	425
Pensacola, Fla. (naval station)	NAS	10	1,000	Cavite, P. I. (naval station)	NPO	5	600
New Orleans, La. (naval station)	NAT	5	600	Olongapo, P. I. (naval station)	NPX	5	600
San Juan, P. R.	NAU	2	725				

LIST OF RADIO STATIONS BELONGING TO THE UNITED STATES ARMY.

Name of station.	Call letters.	Power, in kilowatts.	Name of station.	Call letters.	Power, in kilowatts.	Name of station.	Call letters.	Power, in kilowatts.
UNITED STATES.			UNITED STATES—continued.			ALASKA—continued.		
Fort Andrews, Mass.[1]	FC	1	Signal Corps Laboratory, Washington, D. C.[1]	SC	3	Nome[2]	FCN	10
Fort H. G. Wright, N. Y.[1]	FW	1	Bureau of Standards, Washington, D. C.[1]	BS	2	Nulato[2]	FCU	10
Fort Hancock, N. J.[1]	FN	1	Coast Artillery School, Fort Monroe, Va.[1]	CAS	2	Petersburg[2]	FCP	1
Fort Leavenworth, Kans.[1]	FL	3				Fort St. Michael[2]	FCS	3
Fort Levett, Me.[1]	FV	1				Wrangell[2]	FCW	1
Fort Monroe, Va.[1]	FO	1				PHILIPPINE ISLANDS.		
Fort Omaha, Nebr.[1]	FS	3						
Presidio, San Francisco, Cal.[1]	PS	1	ALASKA.			Manila[1]	PN	1
Fort Riley, Kans.[1]	FZ	3				Corregidor Island[1]	FH	10
Fort Sam Houston, Tex.[1]	SA	10	Circle City[2]	FCC	3	Fort Frank[1]	PIA	½
Fort Totten, N. Y.[1]	FT	¾	Fort Egbert[2]	FCE	5	Fort Drum[1]	PIB	½
Fort Wood, N. Y.[1]	FD	3	Fairbanks[2]	FCF	5	Fort Wint[1]	PIC	1
Fort Worden, Wash.[1]	FX	1	Fort Gibbon[2]	FCG	10	Fort William McKinley[1]	PID	¾
Fort Stevens, Oreg.[1]	FJ	1	Kotlik[2]	FCK	1			

[1] Not open to public service. [2] Open to public service.



Flag of the President.

Flag of the Secretary of Commerce and Labor.

JULIUS BIEN CO. LITH. N.Y.



Flag of the President.

Flag of the Secretary of Commerce and Labor.

JULIUS BIEN CO LITH N Y

MAN-OF-WAR.
PERSIA.

MERCHANT
PERSIA.

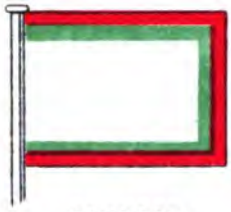

MAN-OF-WAR
ROUMANIA.

SALVADOR.

SALVADOR.

SANTO DOMINGO.

SPAIN.

SPAIN.



SWEDEN.

COUNTRIES HAVING A COMMON

BELGIUM.

BRAZIL.

CHILE.



KONGO.

KOREA.

LIBERIA.



PARAGUAY.

PORTUGAL.

CUBA.

IN THE MERCHANT FLAG
THE BADGE IS NEARER THE HOIST.

MERCHANT.
ROUMANIA.

MAN-OF-WAR.
RUSSIA.

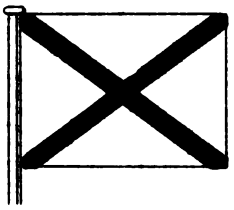

MERCHANT
RUSSIA.



SANTO DOMINGO.

SIAM.

SIAM.

SWEDEN.

VENEZUELA.

VENEZUELA.

MAN-OF-WAR AND MERCHANT FLAG.

CRETE.

ECUADOR.

FRANCE.



MOROCCO, MADAGASCAR, MUSCAT.



NETHERLANDS.

NICARAGUA.

TURKEY, TRIPOLI, EGYPT.

URUGUAY.

GENEVA CONVENTION.



JULIUS BIEN CO LITH. N.Y.

MAN-OF-WAR.
PERSIA.

MERCHANT
PERSIA.



MAN-OF-WAR
ROUMANIA.

SALVADOR.

SALVADOR.

SANTO DOMINGO.

SPAIN.

SPAIN.



SWEDEN.



COUNTRIES HAVING A COMMON

BELGIUM.

BRAZIL.

CHILE.



KONGO.

KOREA.

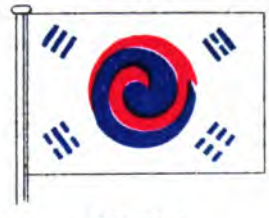

LIBERIA.



PARAGUAY.

IN THE MERCHANT FLAG
THE BADGE IS NEARER THE HOIST.

PORTUGAL.

CUBA.

MERCHANT.

ROUMANIA.

SANTO DOMINGO.

SWEDEN.

MAN-OF-WAR.

RUSSIA.



SIAM.

VENEZUELA.

MERCHANT

RUSSIA.

SIAM.



VENEZUELA.

MAN-OF-WAR AND MERCHANT FLAG.

CRETE.

MOROCCO, MADAGASCAR, MUSCAT.

TURKEY, TRIPOLI, EGYPT.

ECUADOR.

NETHERLANDS.

URUGUAY.

FRANCE.



NICARAGUA.

GENEVA CONVENTION.



JULIUS BIEN CO LITH. N.Y.

FUNNELS AND HOUSE FLAGS OF SOME



American Line.
(American.)

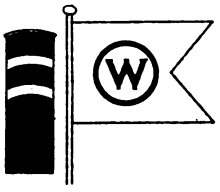

New York and Cuba Mail.
(American.)



American Mail Steamship Co.
(American.)



New York and Porto Rico.
(American.)



Clyde.
(American.)



Red D.
(American.)



Pacific Mail.
(American.)

American-Hawaiian.
(American.)



Oceanic.
(American.)



Pacific Coast.
(American.)

Cunard.
(British.)

White Star.
(British.)



Holland-America.
(Dutch.)

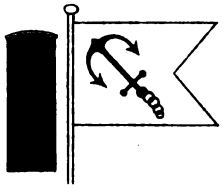

Anchor.
(British.)

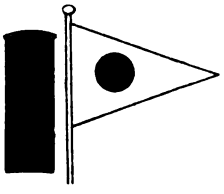

Wilson.
(British.)

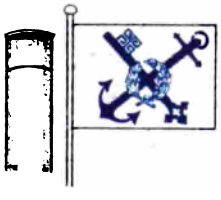

North German Lloyd.
(German.)



Hamburg-American.
(German.)



Atlantic Transport.
(British.)

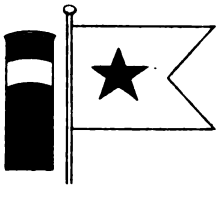

Red Star.
(British-Belgian.)



Scandinavian-American.
(Danish.)

Compagnie Générale Transatlantique. (French.)



Leyland.
(British.)

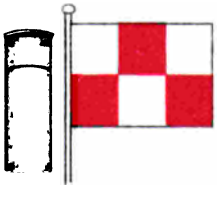

Canadian-Pacific.
(British.)

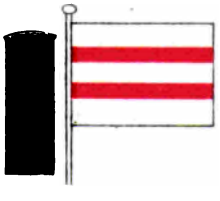

Nippon Yusen Kaisha.
(Japanese.)

Toyo Kisen Kaisha.
(Japanese.)

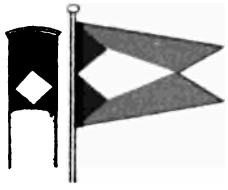

United Fruit.
(American-Foreign.)

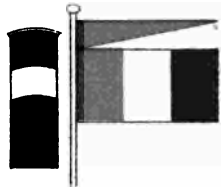

Allan.
(British.)



Lamport and Holt.
(British.)



Navigazione Generale Italiana. (Italian.)



Prince Line.
(British.)

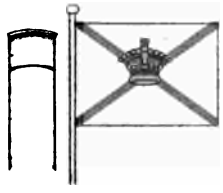

Royal Mail.
(British.)

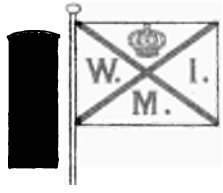

Royal West India Mail.
(Dutch.)



Lloyd Italiano.
(Italian.)

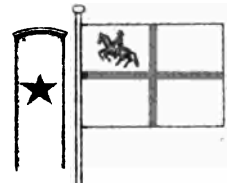

La Veloce.
(Italian.)

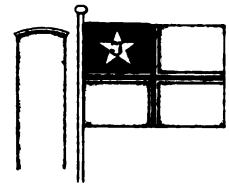

Italia Line.
(Italian.)



Lloyd Sabaudo.
(Italian.)

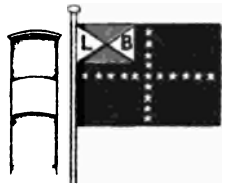

Lloyd Brazileiro.
(Brazilian.)



Austro Americano.
(Austrian.)

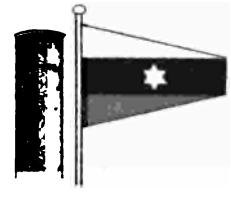

Russian-American Line.
(Russian.)



Hansa Line.
(German.)

Furness Line.
(British.)

International Line.
(American.)

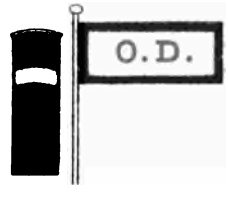

Old Dominion Line.
(American.)

Merchants and Miners.
(American.)



Savannah Line.
(American.)



Southern Pacific.
(American.)

Alaska Line.
(American.)

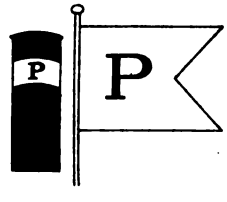

Panama Railroad Line.
(American.)

JULIUS BIEN CO LITH N.Y

FUNNELS AND HOUSE FLAGS OF SOME



American Line.
(American.)

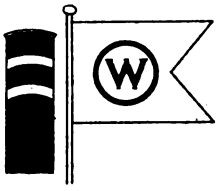

New York and Cuba Mail.
(American.)



American Mail Steamship Co.
(American.)



New York and Porto Rico.
(American.)



Clyde.
(American.)



Red D.
(American.)



Pacific Mail.
(American.)

American-Hawaiian.
(American.)



Oceanic.
(American.)



Pacific Coast.
(American.)



Cunard.
(British.)



White Star.
(British.)

Holland-America.
(Dutch.)

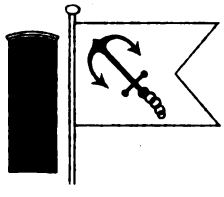

Anchor.
(British.)

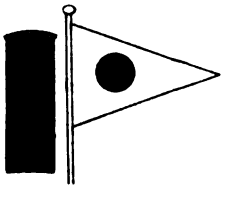

Wilson.
(British.)

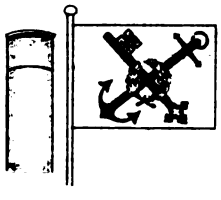

North German Lloyd.
(German.)



Hamburg-American.
(German.)



Atlantic Transport.
(British.)

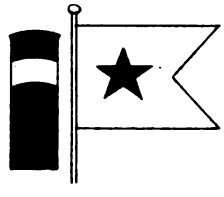

Red Star.
(British-Belgian.)



Scandinavian-American.
(Danish.)

Compagnie Générale Transatlantique. (French.)



Leyland.
(British.)



Canadian-Pacific.
(British.)

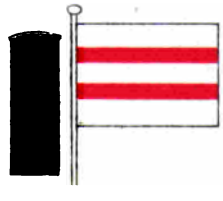

Nippon Yusen Kaisha.
(Japanese.)



Toyo Kisen Kaisha.
(Japanese.)

PRINCIPAL STEAMSHIP LINES IN AMERICAN TRADE.

PLATE III.

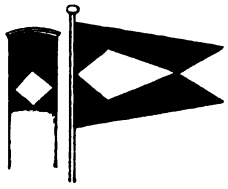

United Fruit.
(American-Foreign.)

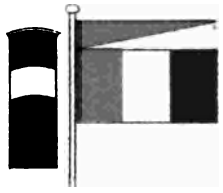

Allan.
(British.)

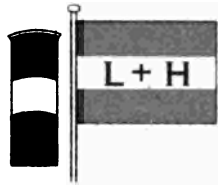

Lamport and Holt.
(British.)



Navigazione Generale Italiana. (Italian.)

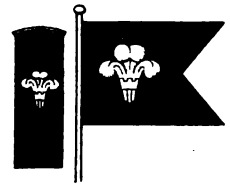

Prince Line.
(British.)

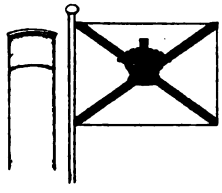

Royal Mail.
(British.)

Royal West India Mail.
(Dutch.)

Lloyd Italiano.
(Italian.)



La Veloce.
(Italian.)



Italia Line.
(Italian.)



Lloyd Sabaudo.
(Italian.)

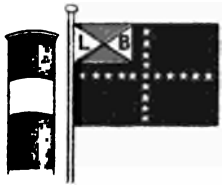

Lloyd Brazileiro.
(Brazilian.)



Austro Americano.
(Austrian.)

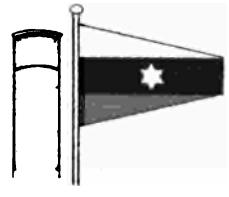

Russian-American Line.
(Russian.)



Hansa Line.
(German.)

Furness Line.
(British.)



International Line.
(American.)

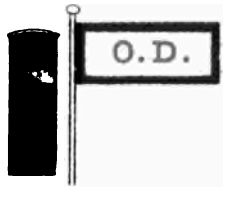

Old Dominion Line.
(American.)

Merchants and Miners.
(American.)

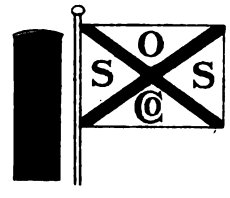

Savannah Line.
(American.)



Southern Pacific.
(American.)

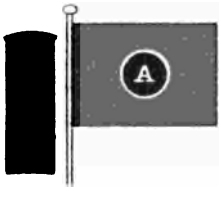

Alaska Line.
(American.)

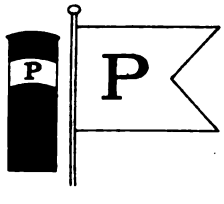

Panama Railroad Line.
(American.)

JULIUS BIEN CO LITH N.Y

NEW INTERNATIONAL CODE OF SIGNALS.

The new International Code of Signals came into use on January 1, 1901, and its distinguishing sign will henceforward be the code pennant hoisted in the ordinary way.

Illustrations of the new signals are given in the following pages, together with rules for signals of distress.

FLAGS AND PENNANTS TO BE USED IN THE INTERNATIONAL CODE.

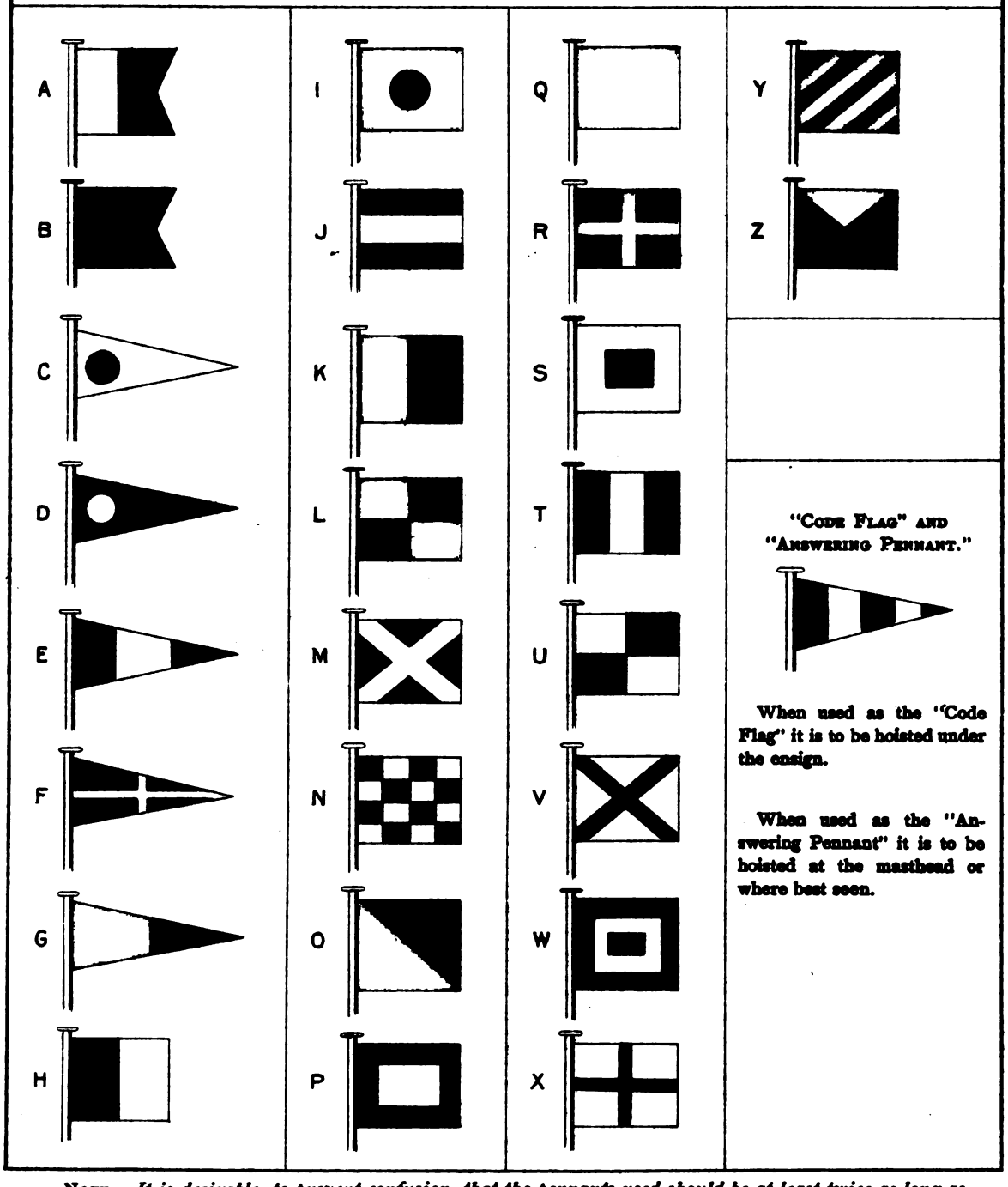

NOTE.—*It is desirable, to prevent confusion, that the pennants used should be at least twice as long as the burgees and square flags.*

FLAGS AND PENNANTS TO BE USED IN THE INTERNATIONAL CODE.

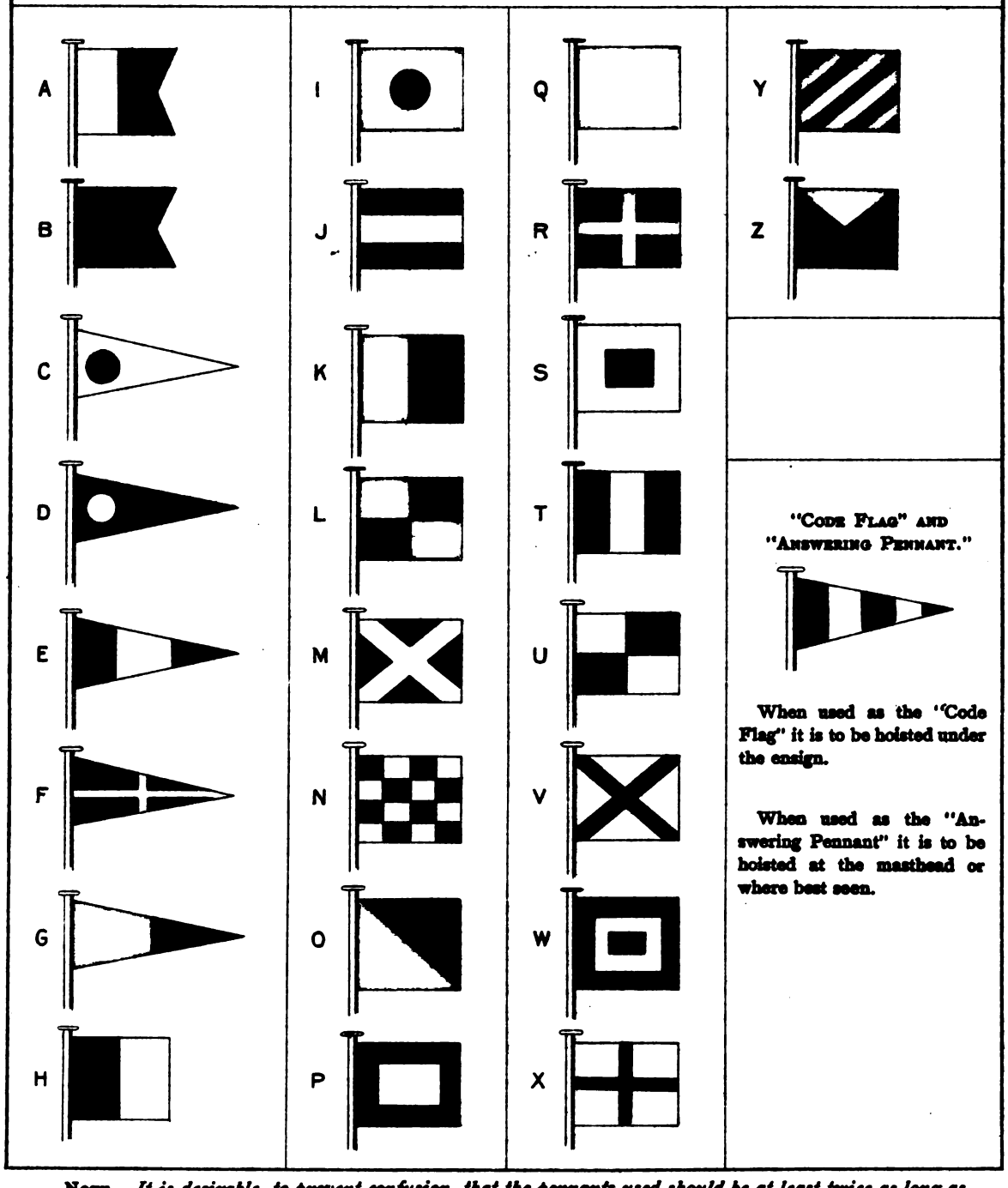

Note.—*It is desirable, to prevent confusion, that the pennants used should be at least twice as long as the burgees and square flags.*

To open communication by the Code, show the ensign with the following pennant under it, thus:



When hoisted under the ensign, the Code Pennant denotes a signal taken from the International Code. When hoisted by itself at the masthead, or where it can best be seen, it is the Answering Pennant.

Communication may then be commenced, and any message following in this paper, or found under the heading "Danger or Distress" in the International Code Signal Book, may be exchanged, strictly following the INTERNATIONAL COMMERCIAL CODE and the instructions given below.

The above signal, asking to open communication, should be shown in every case of distress by the shore station, for it may be that the vessel has the INTERNATIONAL CODE, but, until seeing this signal, will not know she can use it.

SIGNALS ADOPTED FROM AND TO BE FOUND IN INTERNATIONAL COMMERCIAL CODE SIGNAL BOOK, REFERRED TO ABOVE.

N C	In distress; want immediate assistance.	B J	Engines broken down; I am disabled.
D C	We are coming to your assistance.	J D	You are standing into danger.
E Y	Do not attempt to land in your own boats.	F Z	Heavy weather coming; look sharp.
B I	Damaged rudder; can not steer.	F R	Bar is impassable.

JULIUS BIEN CO LITH. N.Y.

I E D	Cast off.	K D	Landing is impossible.
R I F	Make fast—to—	K F	Look out for rocket line (*or*, line).
W F Q	Slack away.	K A	Endeavor to send a line by boat (cask, kite, raft, etc.).
K T	Shift your berth. Your berth is not safe.	C X	No assistance can be rendered; do the best you can for yourselves.
K P	Hold on until high water.	K G	Lookout will be kept on the beach all night.
K H	Remain by the ship.	K E	Lights, *or* Fires will be kept at the best place for coming on shore.
A B	Abandon the vessel as fast as possible.	K C	Keep a light burning.

JULIUS BIEN CO LITH N.Y

A D	Do not abandon the vessel until the tide has ebbed.	A G	I must abandon the vessel.
N M	I am on fire.	P T	Want a pilot.
N O	I am sinking (*or*, on fire); send all available boats to save passengers and crew.	V G	What is name of ship or Signal Station in sight?
Y F	Want assistance; mutiny.	D U	Repeat ship's name; your flags were not made out.
Y L	Want immediate medical assistance.	W C X	Signal not understood, though the flags are distinguished.
Y G	Want a boat immediately (*if more than one, number to follow*).	N C X	I can not make out the flags (*or*, signals).
Y P	Want a tug (*if more than one, number to follow*).	C	Assent—Yes.
		D	Negative—No.

JULIUS BIEN CO LITH N.Y

SPECIAL DISTANT SIGNALS.

Made by a single hoist followed by the STOP signal. Arranged numerically for reading off a signal.

THESE SIGNALS MAY BE MADE BY THE SEMAPHORE, BY CONES, BALLS, AND DRUMS, OR BY SQUARE FLAGS, BALLS, PENNANTS, AND WHEFTS.

SIGNAL.		MEANING.
	2	"Preparative," "Answering," *or*, "Stop," after each complete signal.
	1 2	Aground; want immediate assistance.
	2 1	Fire, *or*, Leak; want immediate assistance.
	2 2	Annul the whole signal.
	2 3	You are running into danger, *or*, Your course is dangerous.
	2 4	Want water immediately.
	3 2	Short of provisions; starving.
	4 2	Annul the last hoist; I will repeat it.
	1 1 2	I am on fire.
	1 2 1	I am aground.

SPECIAL DISTANT SIGNALS, ARRANGED NUMERICALLY.

Signal.		Meaning.
	1 2 2	Yes, *or*, Affirmative.
	1 2 3	No, *or*, Negative.
	1 2 4	Send lifeboat.
	1 3 2	Do not abandon the vessel.
	1 4 2	Do not abandon the vessel until the tide has ebbed.
	2 1 1	Assistance is coming.
	2 1 2	Landing is impossible.
	2 1 3	Bar, *or*, Entrance is dangerous.
	2 1 4	Ship disabled; will you assist me into port?
	2 2 1	Want a pilot.
	2 2 3	Want a tug; can I obtain one?
	2 2 4	Asks the name of ship or signal station in sight, *or*, Show your distinguishing signal.

SPECIAL DISTANT SIGNALS, ARRANGED NUMERICALLY.

Signal.		Meaning.
	2 3 1	Show your ensign.
	2 3 2	Have you any dispatches (message, orders, *or*, telegrams) for me?
	2 3 3	Stop, Bring-to, *or*, Come nearer; I have something important to communicate.
	2 3 4	Repeat signal, or hoist it in a more conspicuous position.
	2 4 1	Can not distinguish your flags; come nearer, or make Distant Signals.
	2 4 2	Weigh, Cut, *or*, Slip; wait for nothing; get an offing.
	2 4 3	Cyclone, Hurricane, *or*, Typhoon expected.
	3 1 2	Is war declared? *or*, Has war commenced?
	3 2 1	War is declared, *or*, War has commenced.
	3 2 2	Beware of torpedoes; channel is mined.
	3 2 3	Beware of torpedo boats.
	3 2 4	Enemy is in sight.

SPECIAL DISTANT SIGNALS, ARRANGED NUMERICALLY.		
SIGNAL.		MEANING.
	3 3 2	Enemy is closing with you, *or*, You are closing with the enemy.
	3 4 2	Keep a good look-out, as it is reported that enemy's men-of-war are going about disguised as merchantmen.
	4 1 2	Proceed on your voyage.

THE FOLLOWING DISTANT SIGNALS MADE WITH FLAG AND BALL, OR PENNANT AND BALL, HAVE THE SPECIAL SIGNIFICATION INDICATED BENEATH THEM.

You are running into danger.	Fire, *or*, Leak; want immediate assistance.	Short of provisions. Starving.	Aground; want immediate assistance.

SEMAPHORES.

There are many semaphores established on the French, Italian, Portuguese, and some on the Spanish and Austrian coasts, where only the international Code of Signals is now used. Where practicable these semaphores have means of communicating by telegraph with each other and with the chief metropolitan lines and foreign stations.

Passing ships are able to exchange communication with the semaphores, and when required their messages are forwarded to their destination according to the fixed tariff. On the coasts of Great Britain there are signal stations which offer the same facilities to passing vessels.

BOAT SIGNALS.

The Symbols for Boat Signals are—

1. Two *square* flags, or handkerchiefs, or pieces of cloth.

2. Two long strips of cloth, or parts of a plank, or pieces of wood longer than broad.

3. Two balls or hats, or round bundles, or buckets.

With these any of the Distance Signals can be made—holding the Symbol at arm's length; and the Signal is to be *made from right to left* and *read from left to right*, thus:

Equivalent to Ball above Pennant, or, "You are running into danger."

In making Boat Signals it is important to use only the proper means to attract attention, and to avoid those that may occasion confusion or misinterpretation.

DISTRESS SIGNALS.

(SEE ARTICLE 31 OF INTERNATIONAL RULES.)

When a vessel is in distress and requires assistance from other vessels or from the shore the following shall be the signals to be used or displayed by her, either together or separately, namely:

In the daytime—

(1) A gun or other explosive signal fired at intervals of about a minute.

(2) The International Code signal of distress indicated by N. C.

(3) The distant signal, consisting of a square flag, having either above or below it a ball or anything resembling a ball.

(4) A continuous sounding with any fog-signal apparatus.

At night—

(1) A gun or other explosive signal fired at intervals of about a minute.

(2) Flames on the vessel (as from a burning tar barrel, oil barrel, and so forth).

(3) Rockets or shells throwing stars of any color or description, fired one at a time, at short intervals.

(4) A continuous sounding with any fog-signal apparatus.

LIST OF WEATHER BUREAU STATIONS ON THE U. S. SEACOAST TELEGRAPH LINES.

ATLANTIC COAST.

Narragansett Pier, Rhode Island.
Block Island, Rhode Island.
Norfolk, Virginia.
Cape Henry, Virginia.
Manteo, North Carolina.
Hatteras, North Carolina.
Key West, Florida.
Sand Key, Florida.

PACIFIC COAST.

Tatoosh Island, Washington.
Neah Bay, Washington.
Clallam Bay, Washington.
Pysht, Washington.
Twin Rivers, Washington.
Port Crescent, Washington.
North Head, Washington.
Point Reyes Light, California.
San Francisco, California.

LAKE HURON.

Thunder Bay Island, Michigan.
Middle Island, Michigan.
Alpena, Michigan.

LAKE MICHIGAN.

St. James, Beaver Island, Michigan.
Charlevoix, Michigan.
Glen Haven, Michigan.
North Manitou Island, Michigan.
South Manitou Island, Michigan.

Of the above stations the following are supplied with International Code Signals, and communication can be had therewith for the purpose of obtaining information concerning the approach of storms, weather conditions in general, and for the purpose of sending telegrams to points on commercial lines:

Block Island, Rhode Island.
Cape Henry, Virginia.
Sand Key, Florida.
Tatoosh Island, Washington.
North Head, Washington.
Point Reyes Light, California.
Port Crescent, Washington.

Cape Henry, Va., and Sand Key, Fla., in addition, are equipped for communication by Morse Code, flashlight, by night.

Any message signaled by the International Code, as adopted or used by England, France, America, Denmark, Holland, Sweden, Norway, Russia, Greece, Italy, Germany, Austria, Spain, Portugal, and Brazil, received at these telegraphic signal stations, or by the Morse Code, flashlight, at night, at Cape Henry, Va., and Sand Key, Fla., will be transmitted and delivered to the address on payment at the station of the telegraphic charge. All messages received from or addressed to the War, Navy, Treasury, State, Interior, or other official department at Washington, are telegraphed without charge over the Weather Bureau lines.

The Philadelphia Maritime Exchange at Delaware Breakwater, Del., is equipped for day and night communication with passing vessels. The International Code is used by day and the Morse Code, flashlight, by night. Messages to or from vessels will be forwarded to destination.

Small Craft, Storm, and Hurricane Warnings.

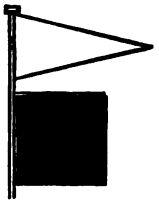

Northwesterly winds.

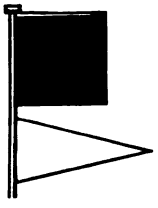

Southwesterly winds.



Northeasterly winds.



Southeasterly winds.

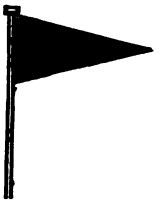

Small Craft.



Hurricane.

Small craft warning.—A red pennant indicates that moderately strong winds are expected.

Storm warning.—A red flag with a black center indicates that a storm of marked violence is expected.

The pennants displayed with the flags indicate the direction of the wind: White, westerly; red, easterly. The pennant above the flag indicates that the wind is expected to blow from the northerly quadrants; below, from the southerly quadrants.

By night a red light indicates easterly winds, and a white light below a red light, westerly winds.

Hurricane warning.—Two red flags with black centers, displayed one above the other, indicate the expected approach of a tropical hurricane, or one of those extremely severe and dangerous storms which occasionally move across the Lakes and northern Atlantic coast.

Small craft or hurricane warnings are not displayed at night.

WEATHER FORECAST FLAGS.

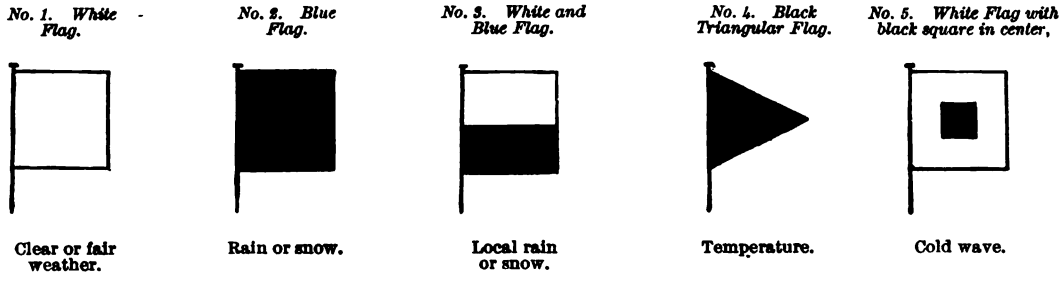

Number 1, white flag, indicates clear or fair weather. Number 2, blue flag, indicates rain or snow. Number 3, white and blue flag (parallel bars of white and blue), indicates that local rains or showers will occur, and that the rainfall will not be general. Number 4, black triangular flag, always refers to temperature; when placed above numbers 1, 2, or 3 it indicates warmer weather; when placed below numbers 1, 2, or 3 it indicates colder weather; when not displayed, the indications are that the temperature will remain stationary, or that the change in temperature will not vary more than four degrees from the temperature of the same hour of the preceding day from March to October, inclusive, and not more than six degrees for the remaining months of the year. Number 5, white flag, with black square in center, indicates the approach of a *sudden* and *decided* fall in temperature. When number 5 is displayed, number 4 is always omitted.

2. When displayed on poles the flags should be arranged to read downward; when displayed from horizontal supports a small streamer should be attached to indicate the point from which the flags are to be read.

RULES FOR MANEUVERING A VESSEL IN THE PRESENCE OF CYCLONIC STORMS.

[Pilot Chart, Hydrographic Office.]

NORTHERN HEMISPHERE.

Right or dangerous semicircle.—Steamers: Bring the wind on the starboard bow, make as much way as possible, and if obliged to heave to, do so head to sea. Sailing vessels: Keep close hauled on the starboard tack, make as much way as possible, and if obliged to heave to, do so on the starboard tack.

Left or navigable semicircle.—Steam and sailing vessels: Bring the wind on the starboard quarter, note the course and hold it. If obliged to heave to, steamers may do so stern to sea; sailing vessels on the port tack.

On the storm track, in front of center.—Steam and sailing vessels: Run for the left semicircle with wind on starboard quarter, and when in that semicircle maneuver as above.

On the storm track, in rear of center.—Avoid it by the best practicable route, having due regard for the storms recurving to the northward and eastward.

SOUTHERN HEMISPHERE.

Left or dangerous semicircle.—Steamers: Bring the wind on the port bow, make as much way as possible, and if obliged to heave to, do so head to sea. Sailing vessels: Keep close hauled on the port tack, make as much way as possible, and if obliged to heave to, do so on the port tack.

Right or navigable semicircle.—Steam and sailing vessels: Bring the wind on the port quarter, note the course and hold it. If obliged to heave to, steamers may do so stern to sea; sailing vessels on the starboard tack.

On the storm track, in front of center.—Steam and sailing vessels: Run for right semicircle, with wind on port quarter, and when in that semicircle maneuver as above.

On the storm track, in rear of center.—Avoid it by the best practicable route, having due regard for the storms recurving to the southward and eastward.

The above rules depend, of course, upon having sea room. In case land interferes, a vessel should heave to, as recommended for the semicircle in which she finds herself.

One peculiarity of cyclonic storms is that one is very apt to be followed almost immediately by another, so that the mariner who has safely escaped from one center may soon find himself involved with another, which will follow almost the same track as its predecessor.

LIFE-SAVING SIGNALS.

The following signals, recommended by the late International Marine Conference for adoption by all institutions for saving life from wrecked vessels, have been adopted by the Life-Saving Service of the United States:

1. Upon the discovery of a wreck by night, the life-saving force will burn a red pyrotechnic light or a red rocket to signify, "You are seen; assistance will be given as soon as possible."

2. A red flag waved on shore by day, or a red light, red rocket, or red Roman candle displayed by night, will signify, "Haul away."

3. A white flag waved on shore by day, or a white light slowly swung back and forth, or a white rocket or white Roman candle fired by night, will signify, "Slack away."

4. Two flags, a white and a red, waved at the same time on shore by day, or two lights, a white and a red, slowly swung at the same time, or a blue pyrotechnic light burned by night, will signify, "Do not attempt to land in your own boats; it is impossible."

5. A man on shore beckoning by day, or two torches burning near together by night, will signify, "This is the best place to land."

O

APR 25 1913

RULES FOR MANEUVERING A VESSEL IN THE PRESENCE OF CYCLONIC STORMS.

[Pilot Chart, Hydrographic Office.]

NORTHERN HEMISPHERE.

Right or dangerous semicircle.—Steamers: Bring the wind on the starboard bow, make as much way as possible, and if obliged to heave to, do so head to sea. Sailing vessels: Keep close hauled on the starboard tack, make as much way as possible, and if obliged to heave to, do so on the starboard tack.

Left or navigable semicircle.—Steam and sailing vessels: Bring the wind on the starboard quarter, note the course and hold it. If obliged to heave to, steamers may do so stern to sea; sailing vessels on the port tack.

On the storm track, in front of center.—Steam and sailing vessels: Run for the left semicircle with wind on starboard quarter, and when in that semicircle maneuver as above.

On the storm track, in rear of center.—Avoid it by the best practicable route, having due regard for the storms recurving to the northward and eastward.

SOUTHERN HEMISPHERE.

Left or dangerous semicircle.—Steamers: Bring the wind on the port bow, make as much way as possible, and if obliged to heave to, do so head to sea. Sailing vessels: Keep close hauled on the port tack, make as much way as possible, and if obliged to heave to, do so on the port tack.

Right or navigable semicircle.—Steam and sailing vessels: Bring the wind on the port quarter, note the course and hold it. If obliged to heave to, steamers may do so stern to sea; sailing vessels on the starboard tack.

On the storm track, in front of center.—Steam and sailing vessels: Run for right semicircle, with wind on port quarter, and when in that semicircle maneuver as above.

On the storm track, in rear of center.—Avoid it by the best practicable route, having due regard for the storms recurving to the southward and eastward.

The above rules depend, of course, upon having sea room. In case land interferes, a vessel should heave to, as recommended for the semicircle in which she finds herself.

One peculiarity of cyclonic storms is that one is very apt to be followed almost immediately by another, so that the mariner who has safely escaped from one center may soon find himself involved with another, which will follow almost the same track as its predecessor.

LIFE-SAVING SIGNALS.

The following signals, recommended by the late International Marine Conference for adoption by all institutions for saving life from wrecked vessels, have been adopted by the Life-Saving Service of the United States:

1. Upon the discovery of a wreck by night, the life-saving force will burn a red pyrotechnic light or a red rocket to signify, "You are seen; assistance will be given as soon as possible."

2. A red flag waved on shore by day, or a red light, red rocket, or red Roman candle displayed by night, will signify, "Haul away."

3. A white flag waved on shore by day, or a white light slowly swung back and forth, or a white rocket or white Roman candle fired by night, will signify, "Slack away."

4. Two flags, a white and a red, waved at the same time on shore by day, or two lights, a white and a red, slowly swung at the same time, or a blue pyrotechnic light burned by night, will signify, "Do not attempt to land in your own boats; it is impossible."

5. A man on shore beckoning by day, or two torches burning near together by night, will signify, "This is the best place to land."

O

APR 25 1918